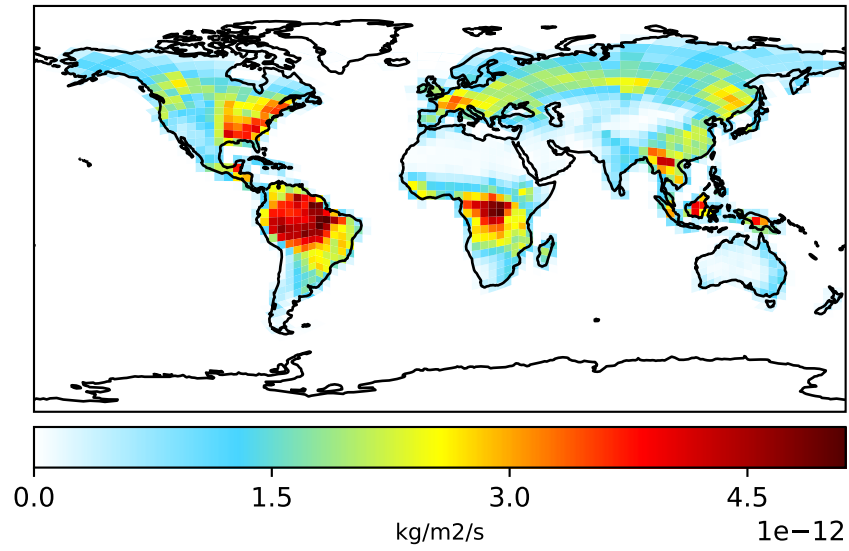
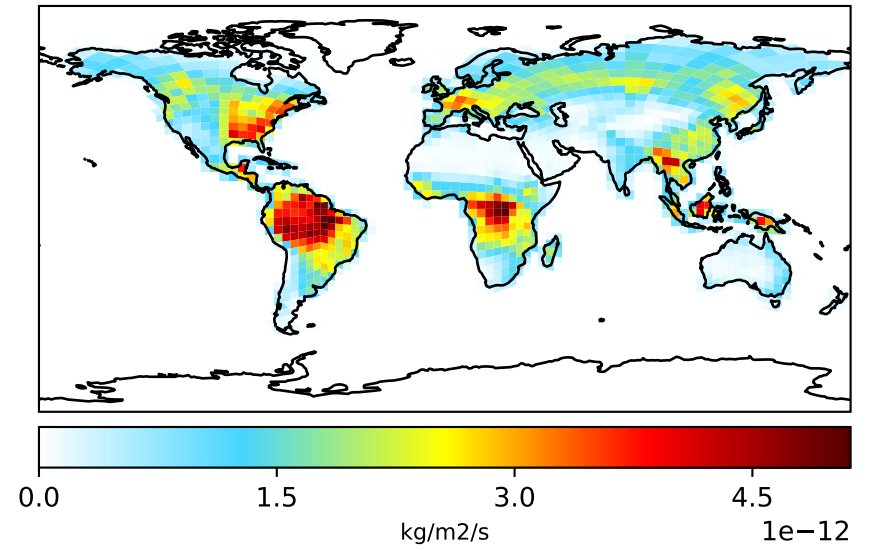


# EmisALD2\_PlantDecay

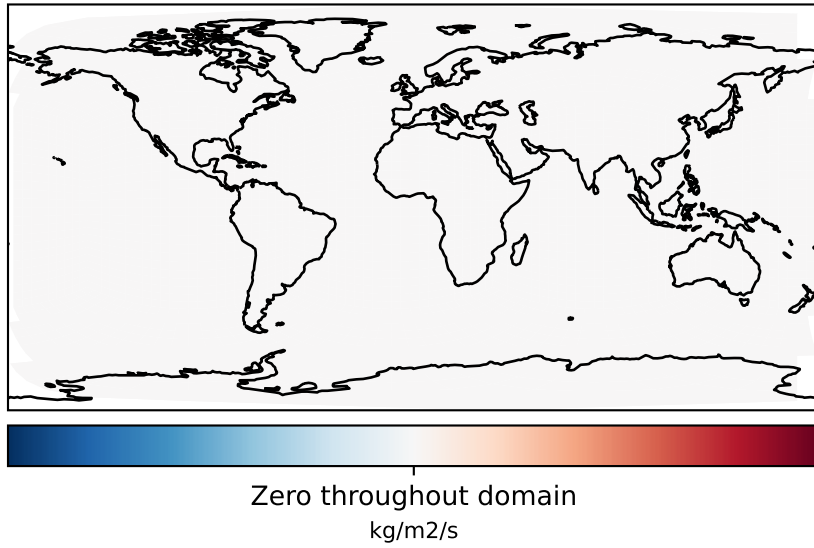
Processed GEOS-FP input, 3-hr winds (Ref)  
c24



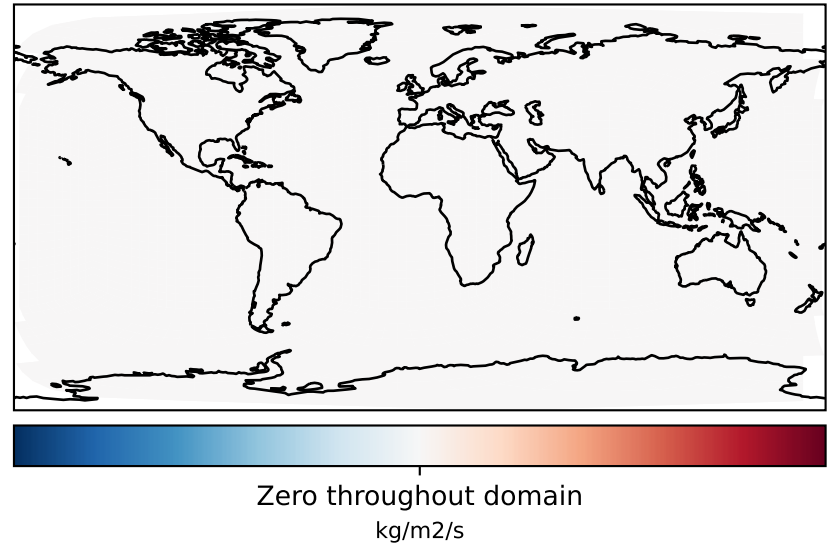
Raw GEOS-FP input, 3-hr winds (Dev)  
c24



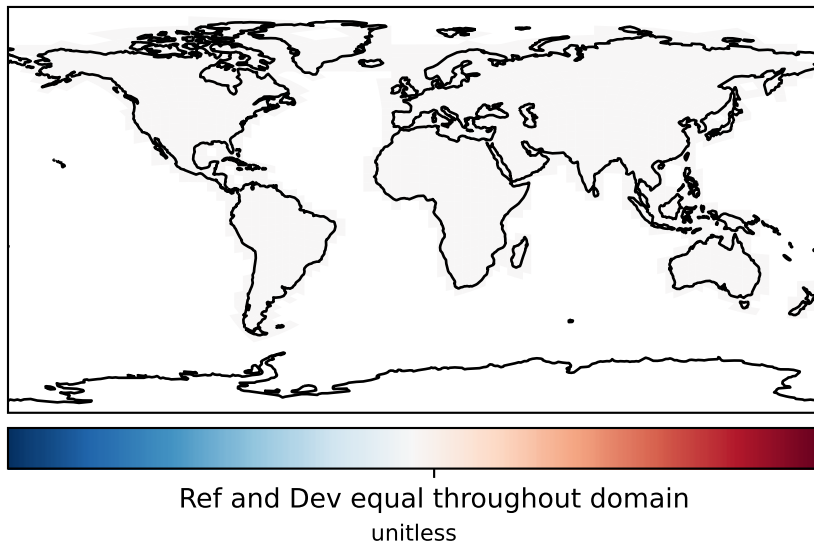
Difference  
Dev - Ref, Dynamic Range



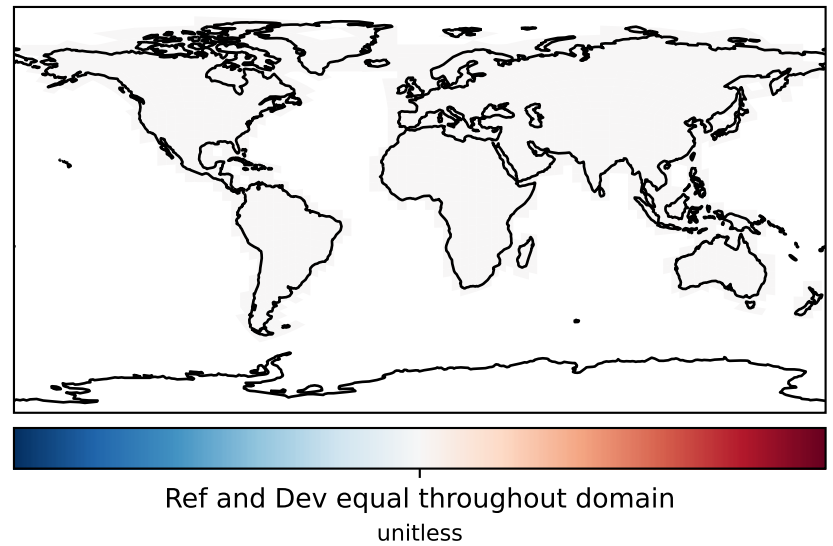
Difference  
Dev - Ref, Restricted Range [5%,95%]



Ratio  
Dev/Ref, Dynamic Range

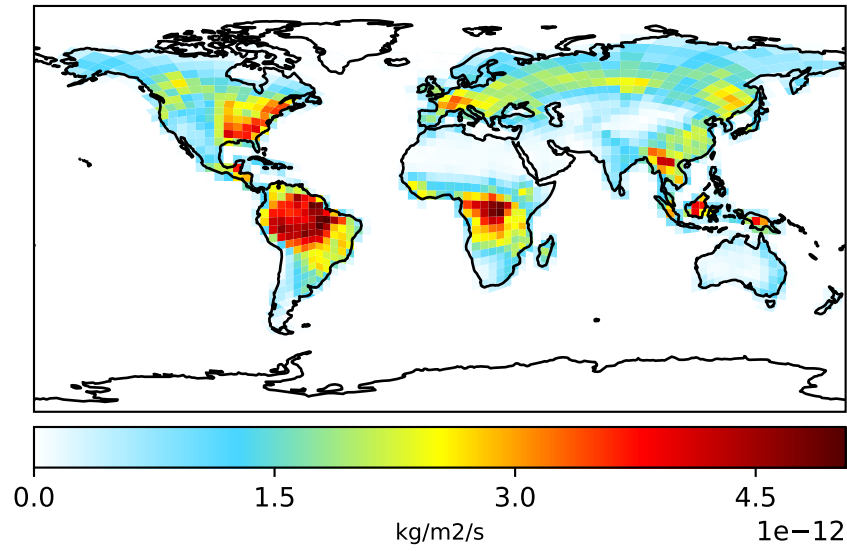


Ratio  
Dev/Ref, Fixed Range

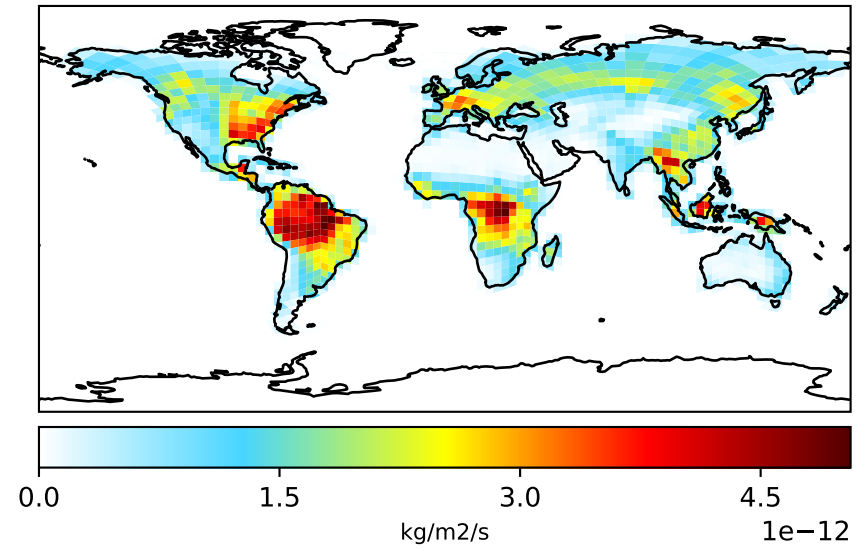


# EmisEOH\_PlantDecay

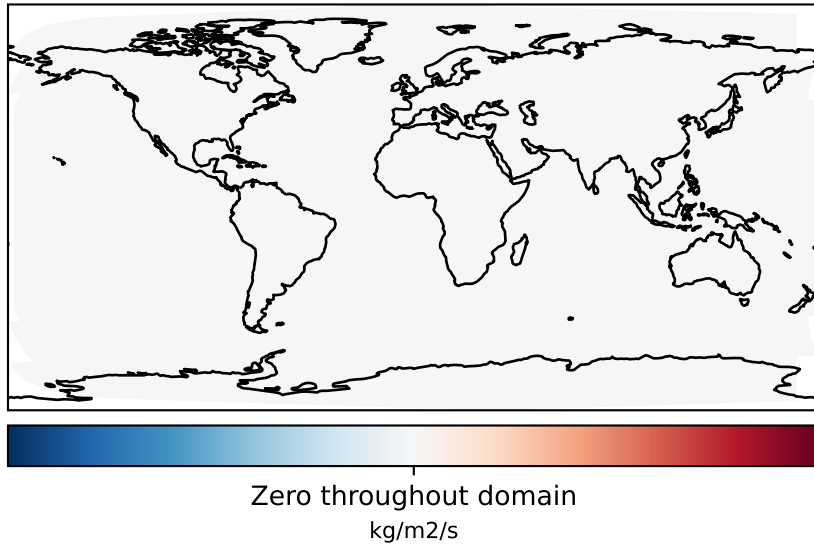
Processed GEOS-FP input, 3-hr winds (Ref)  
c24



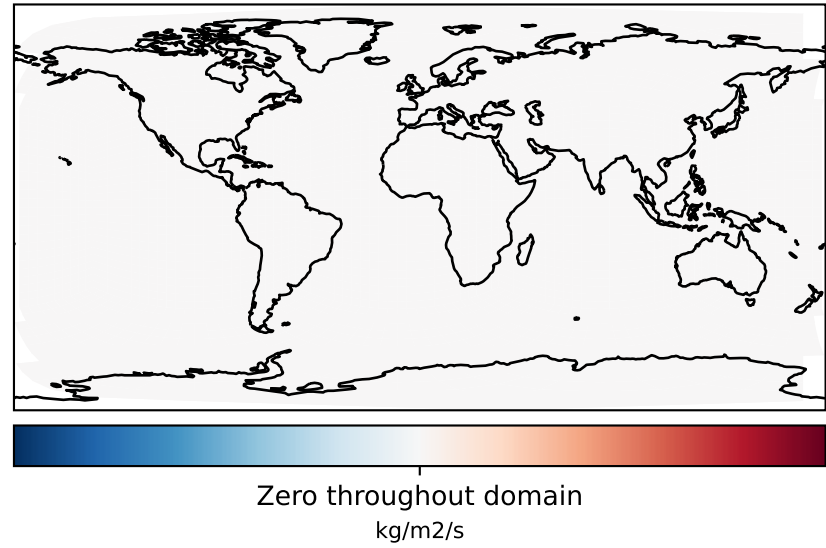
Raw GEOS-FP input, 3-hr winds (Dev)  
c24



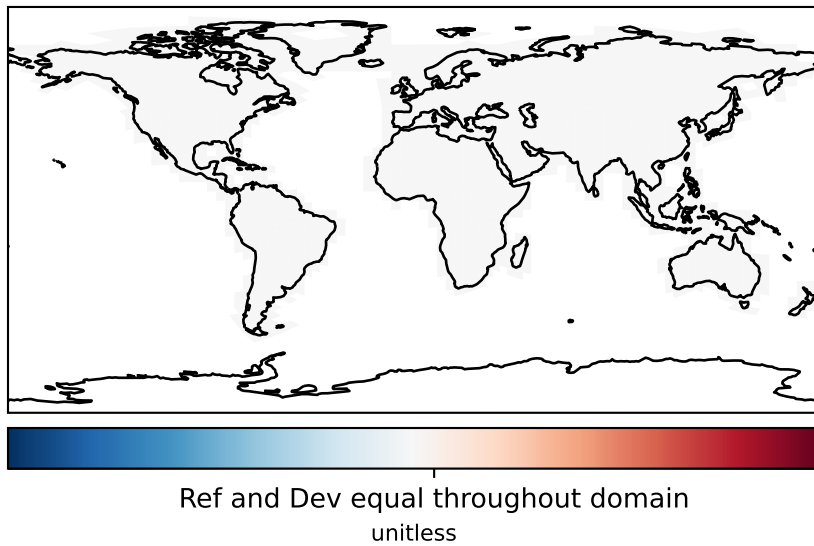
Difference  
Dev - Ref, Dynamic Range



Difference  
Dev - Ref, Restricted Range [5%,95%]



Ratio  
Dev/Ref, Dynamic Range



Ratio  
Dev/Ref, Fixed Range

