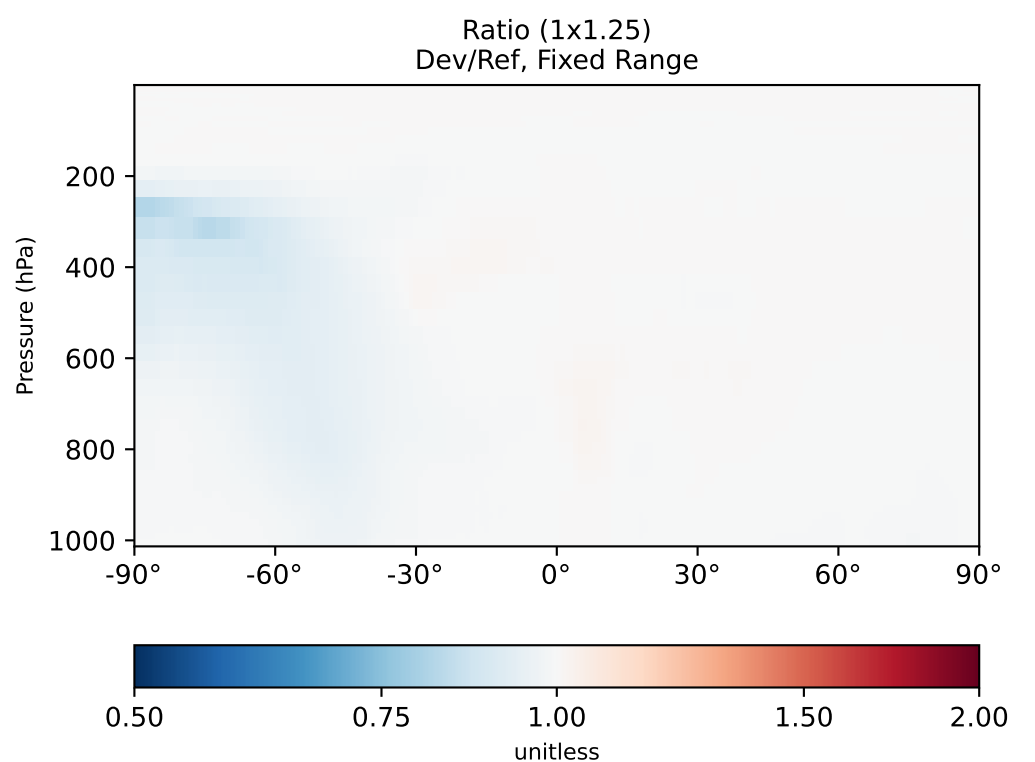
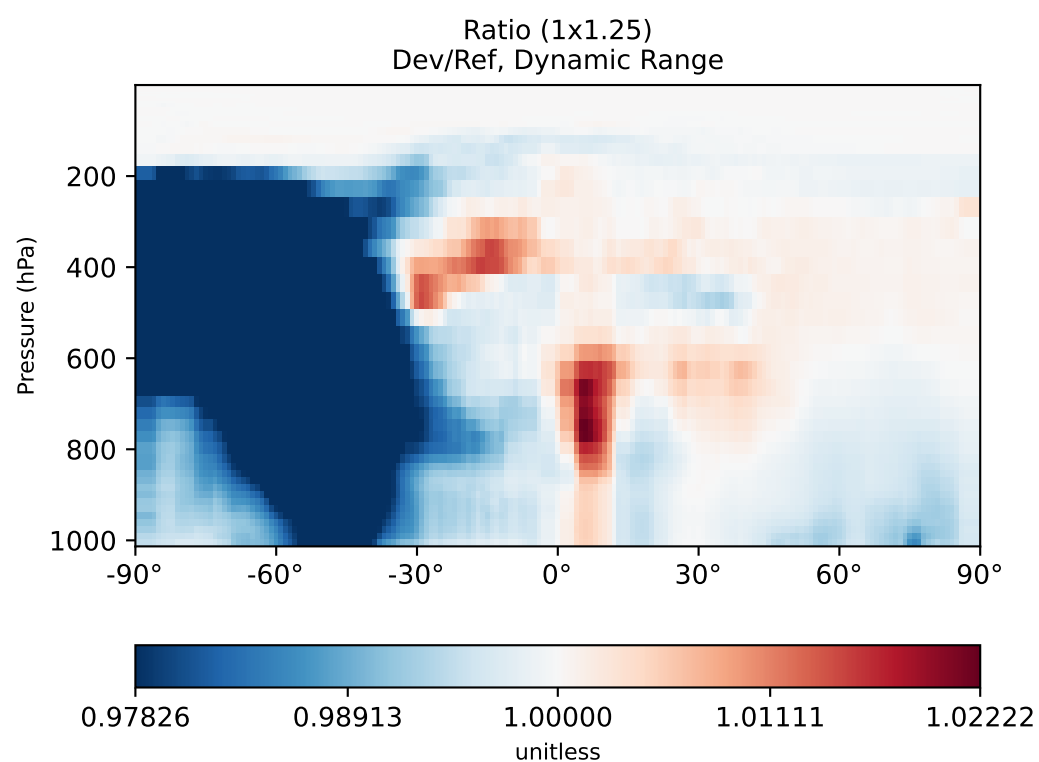
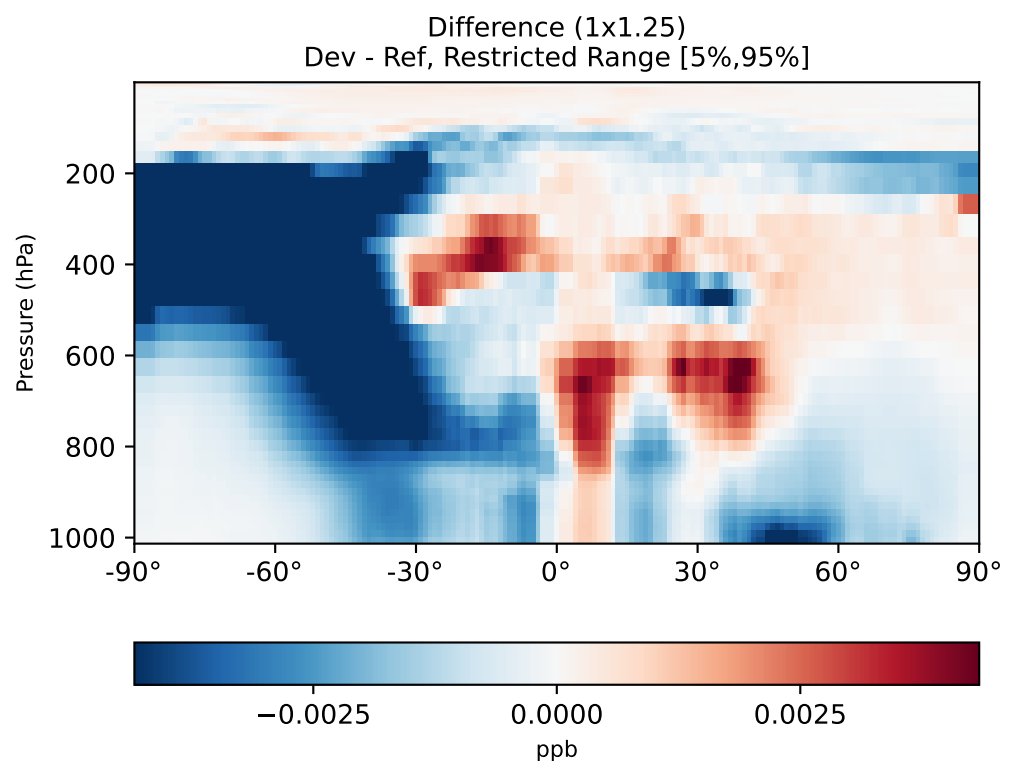
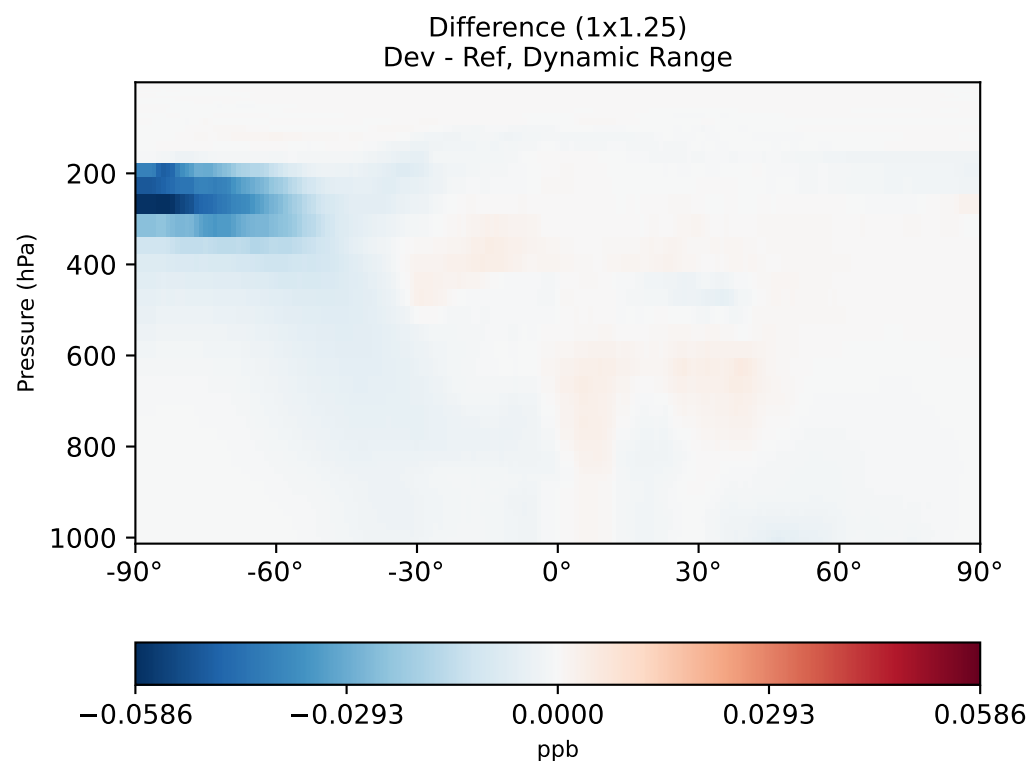
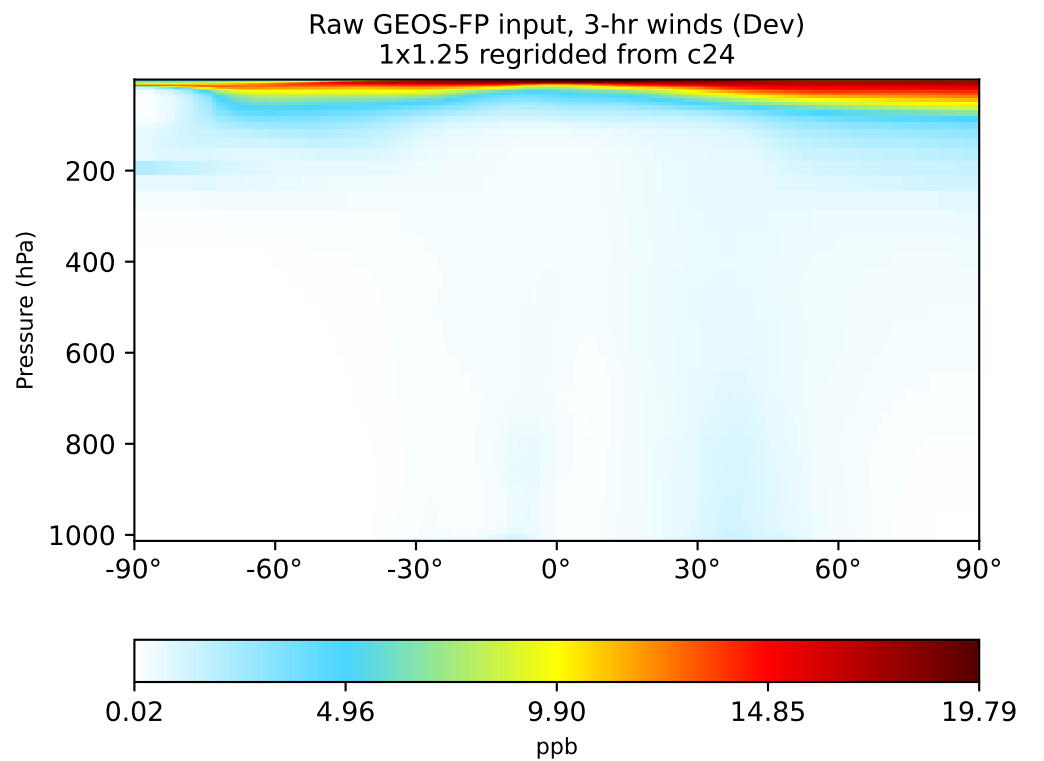
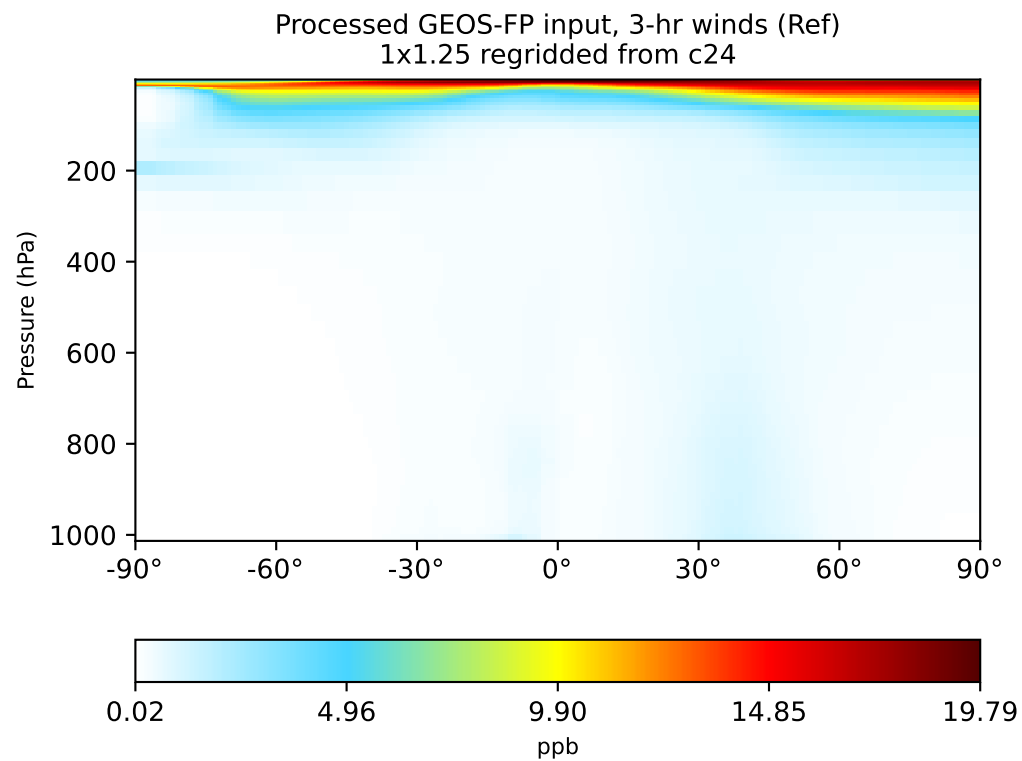
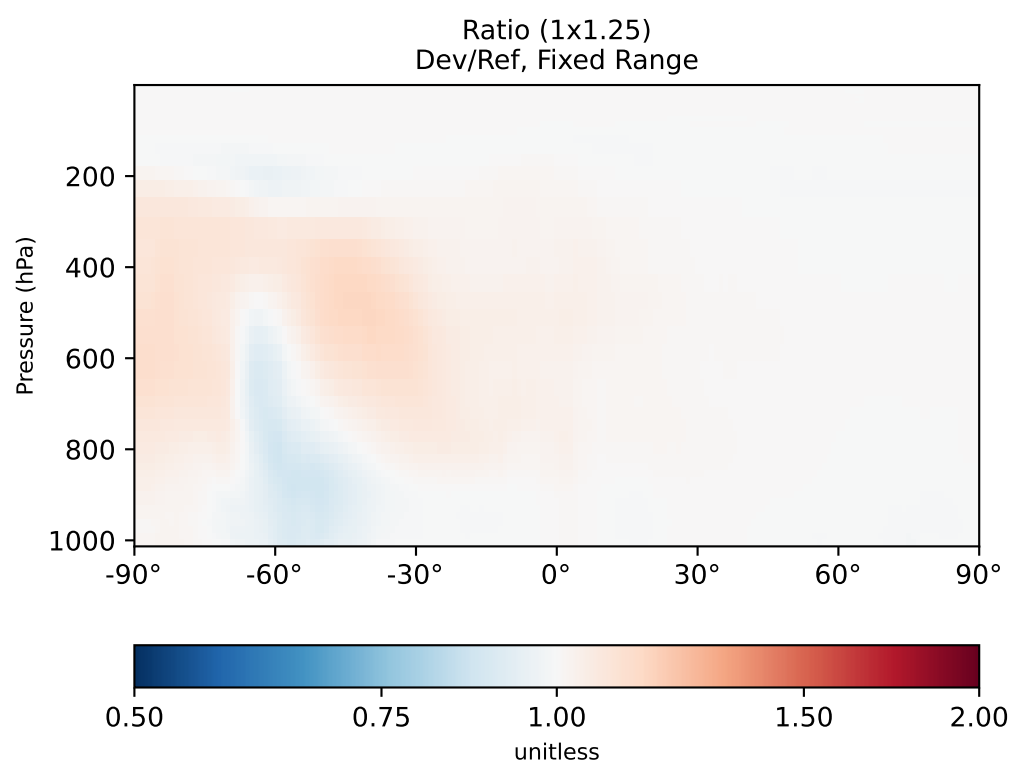
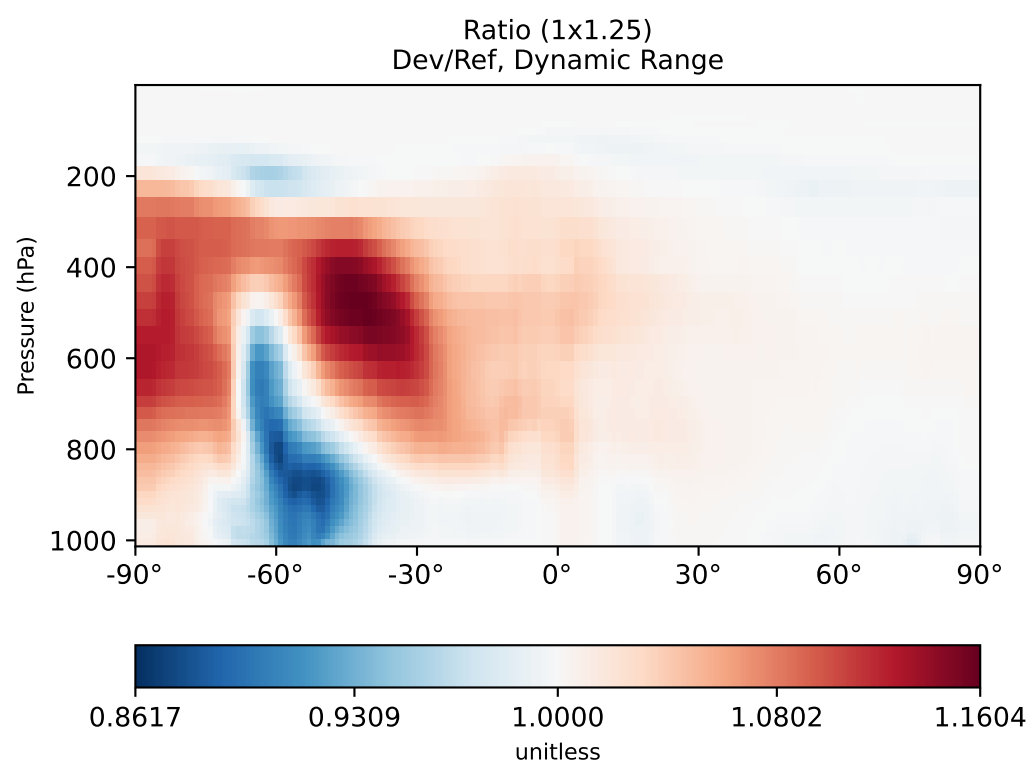
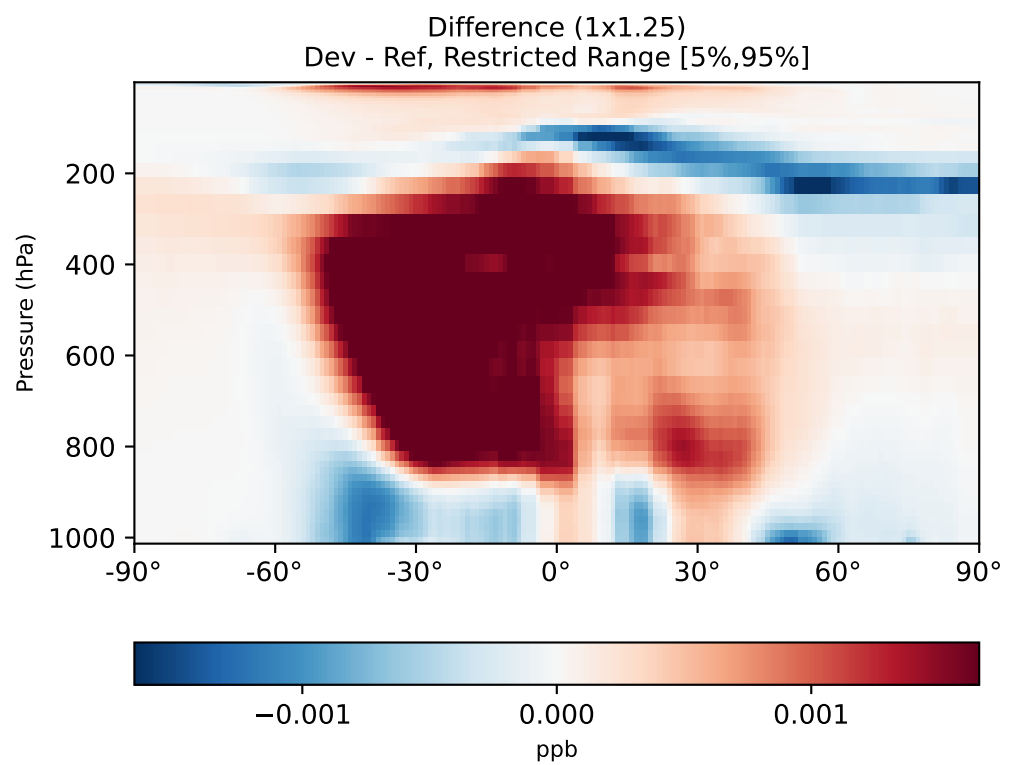
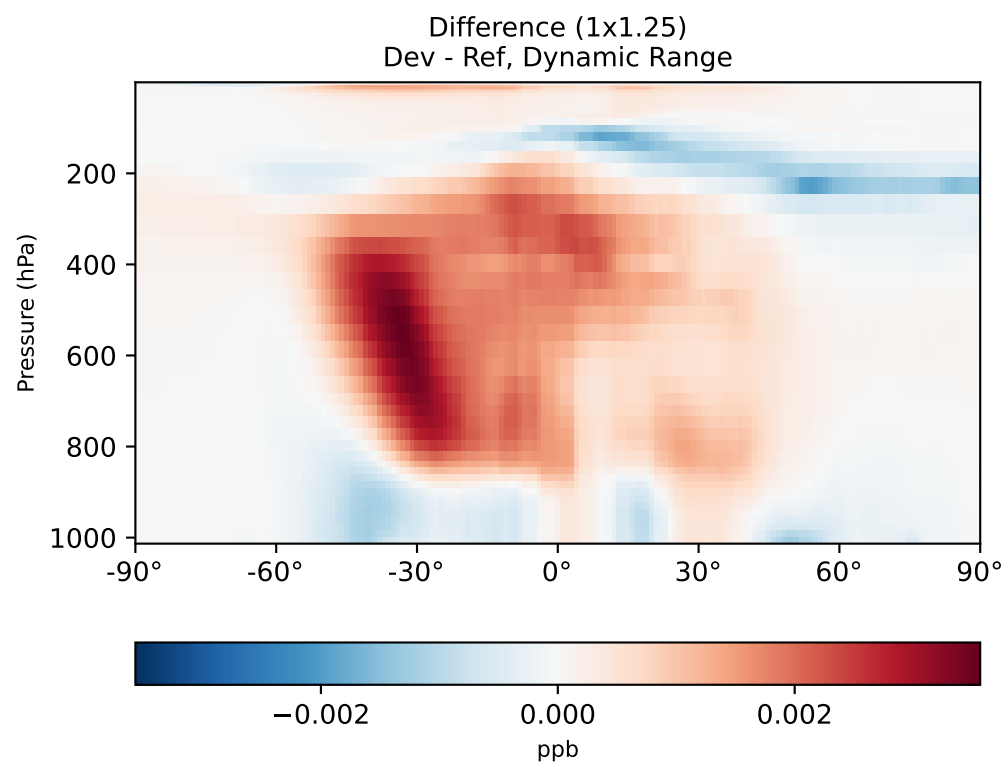
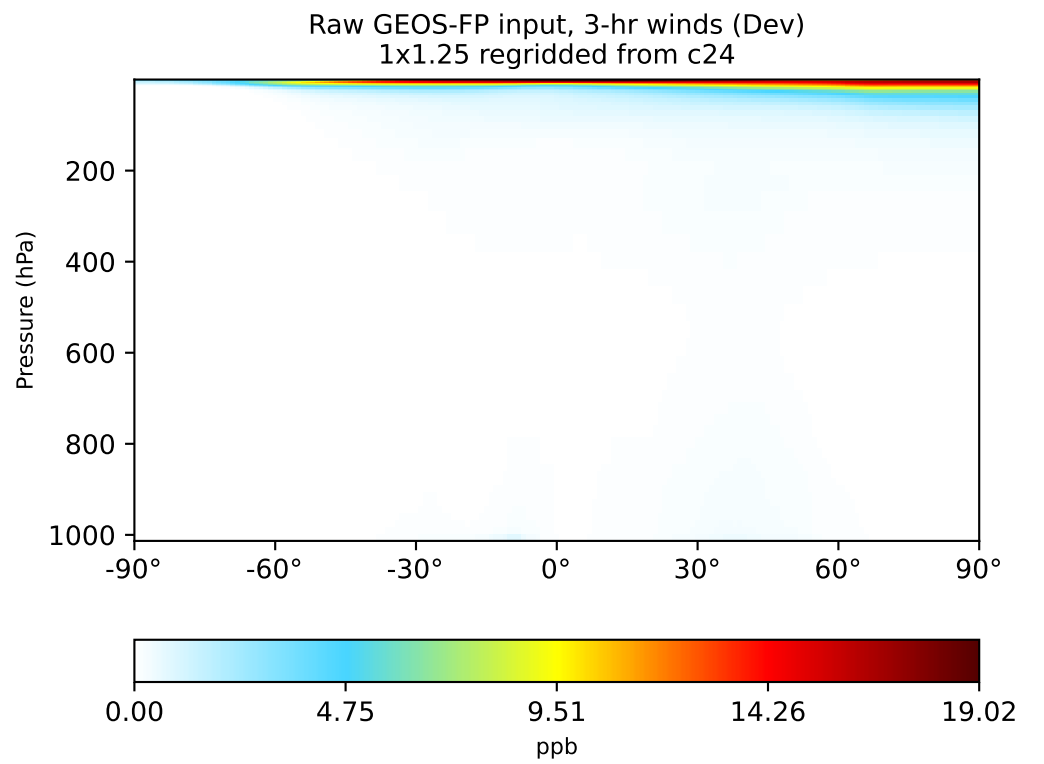
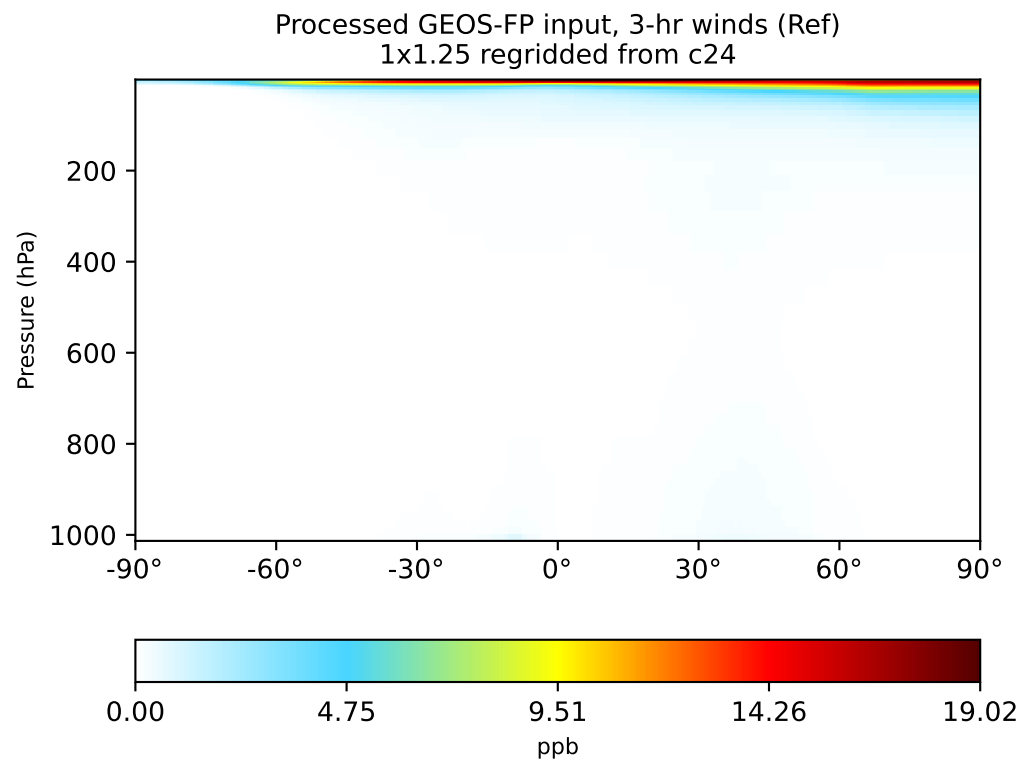


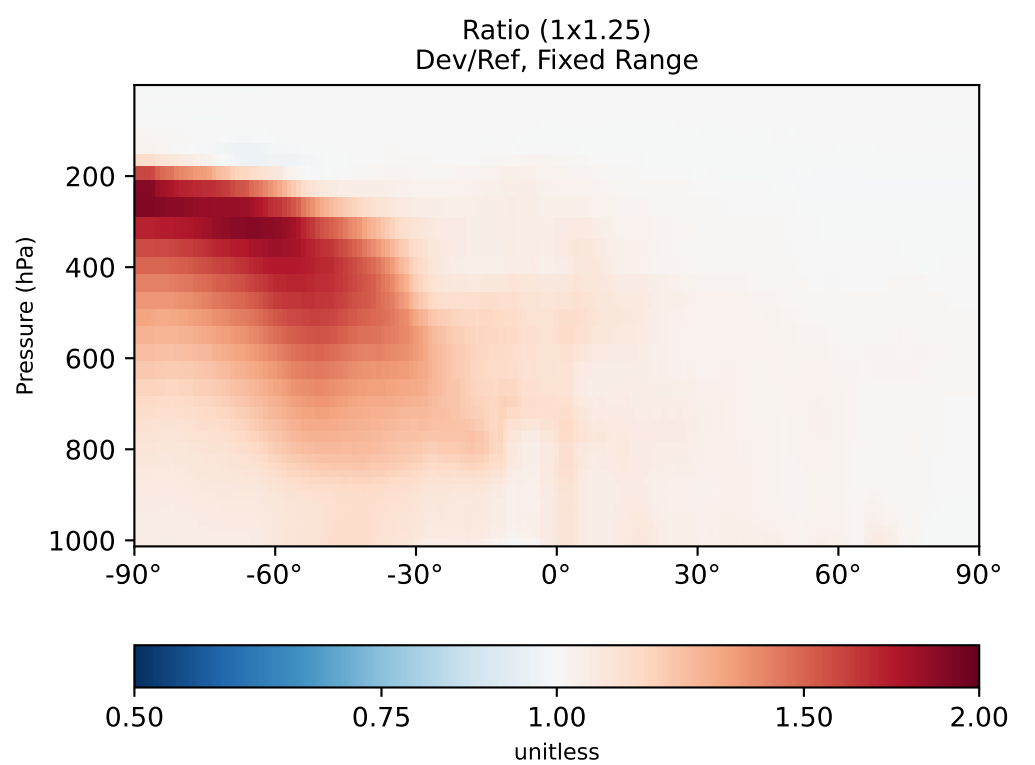
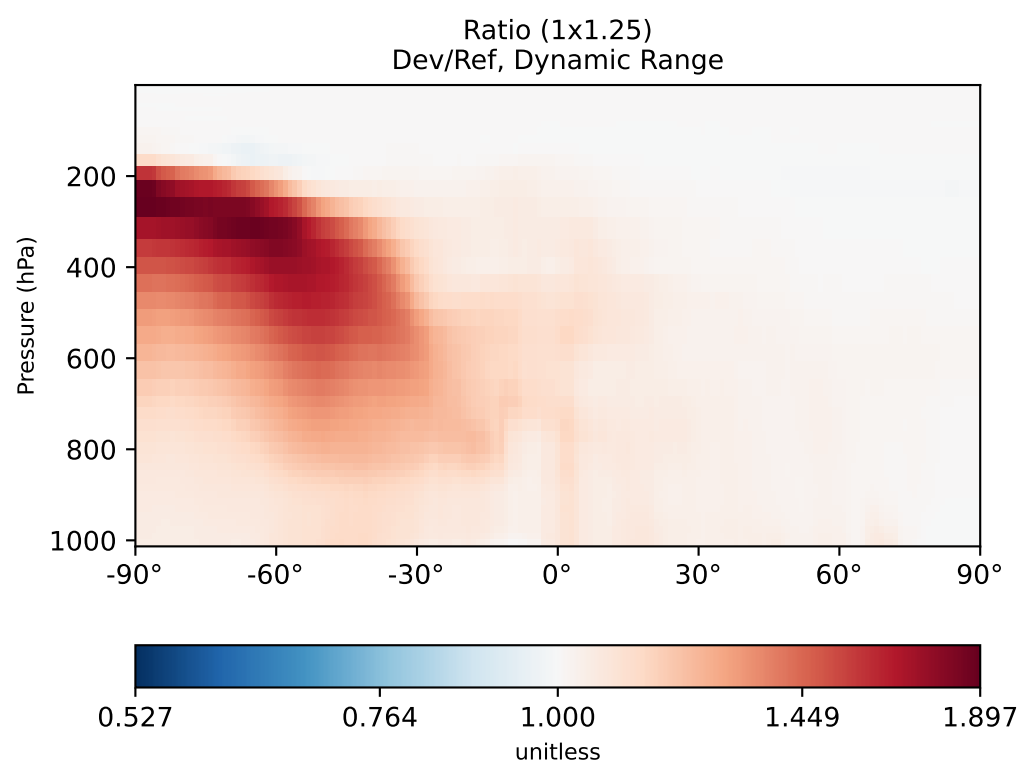
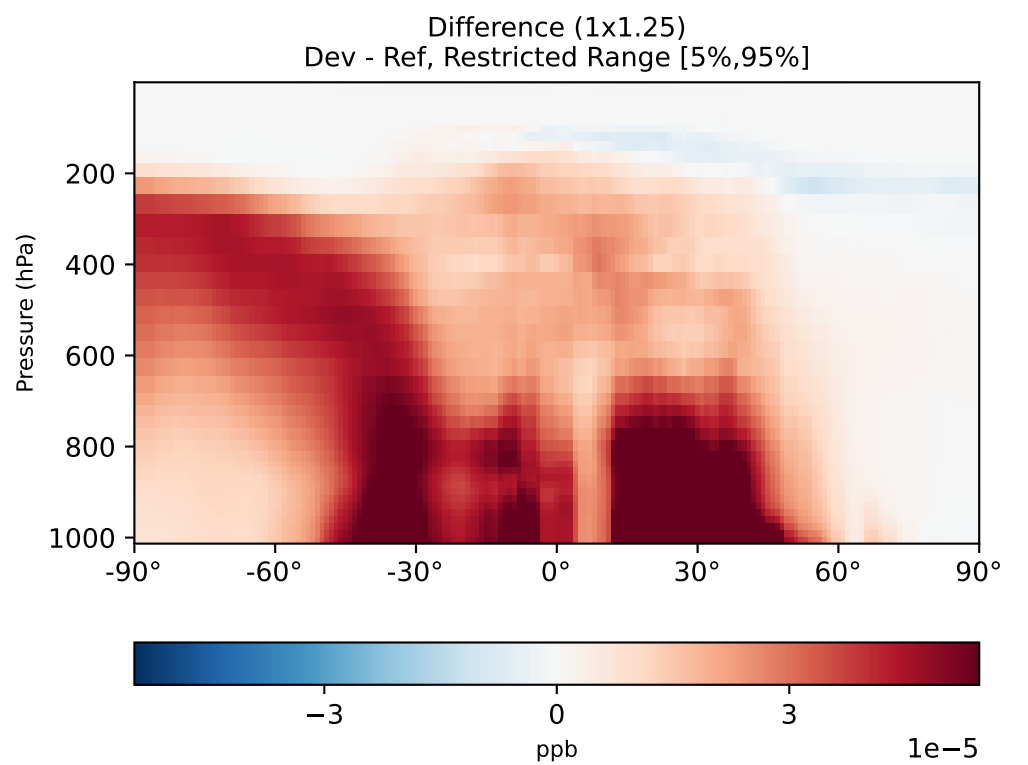
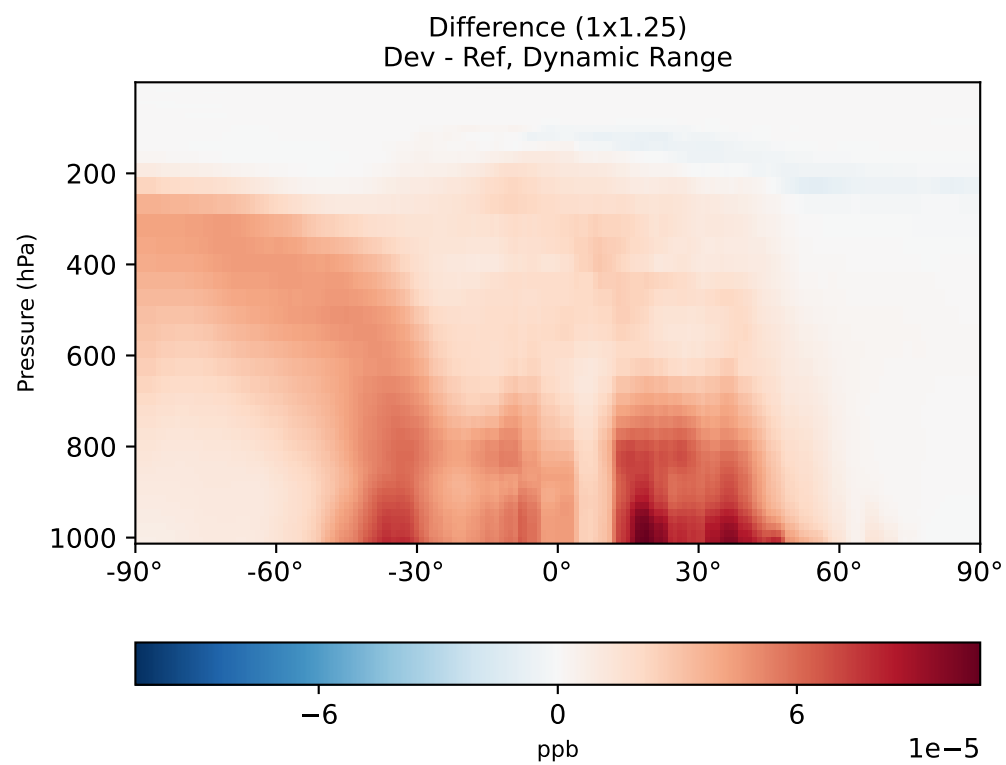
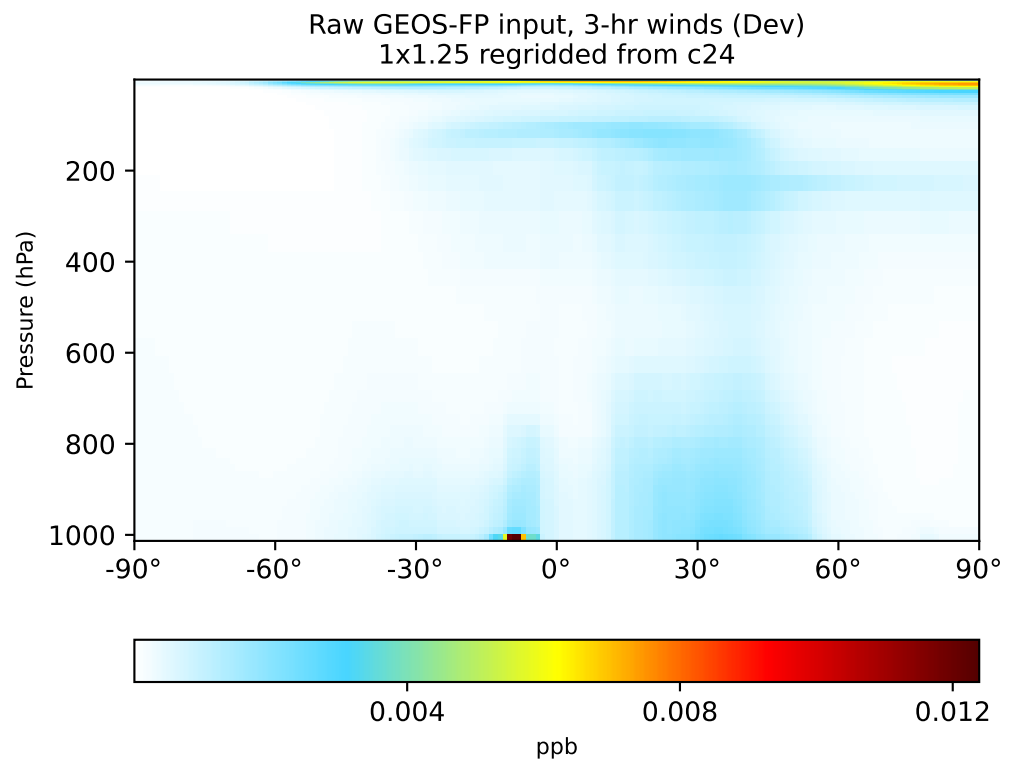
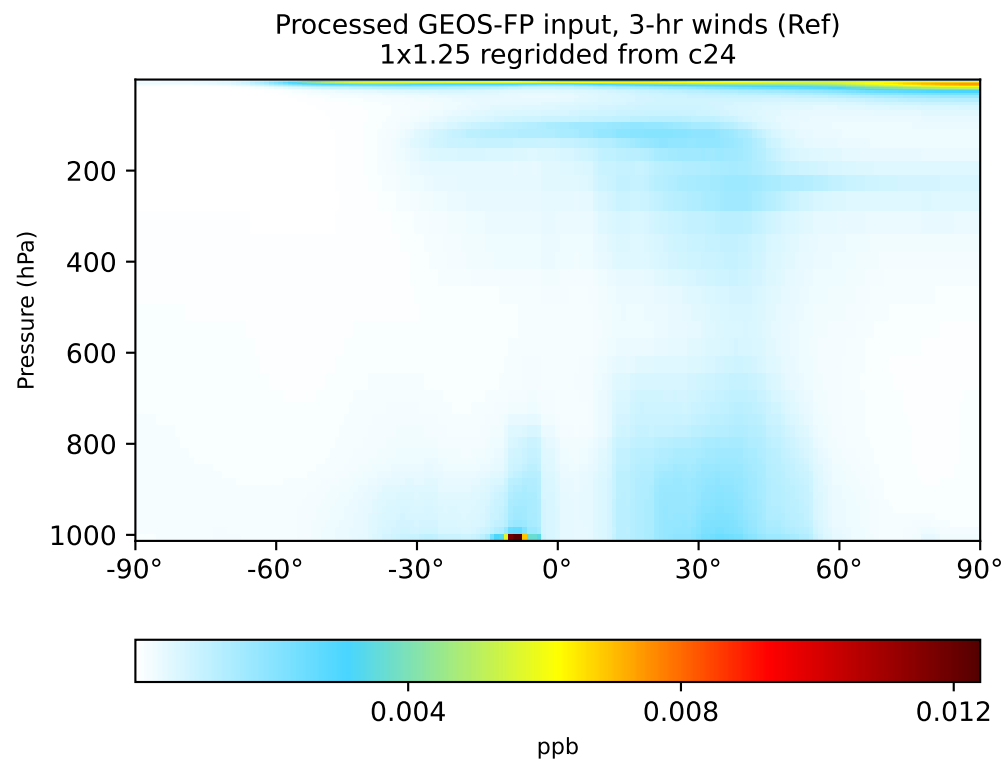
SpeciesConcVW_NOy, Zonal Mean



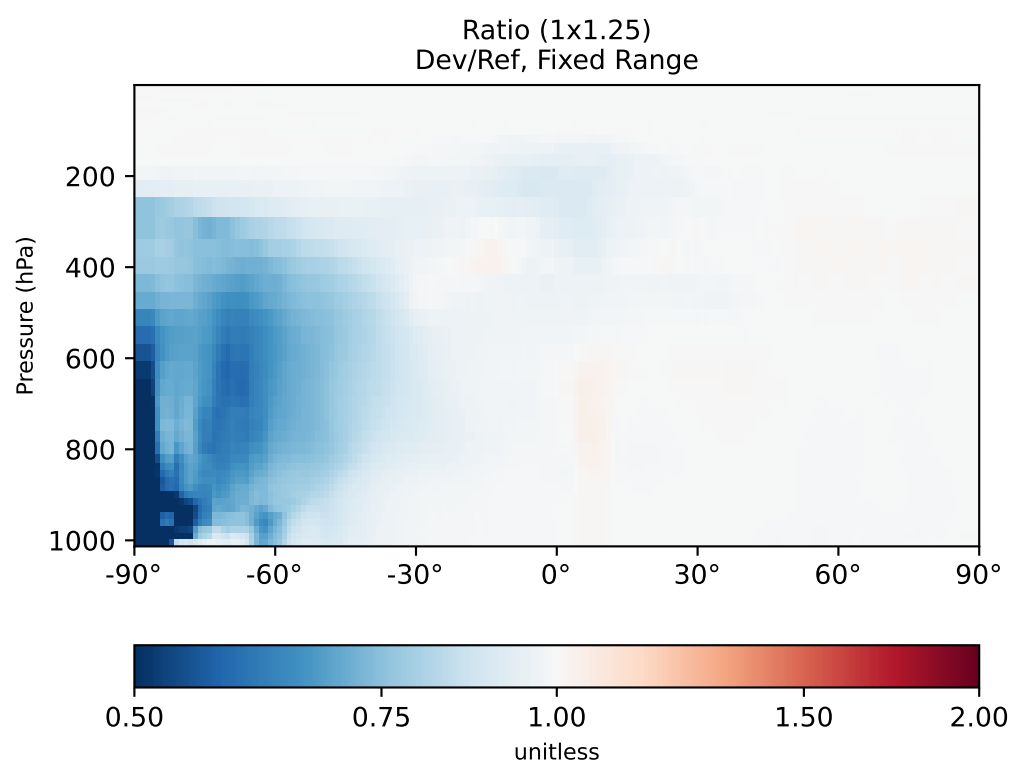
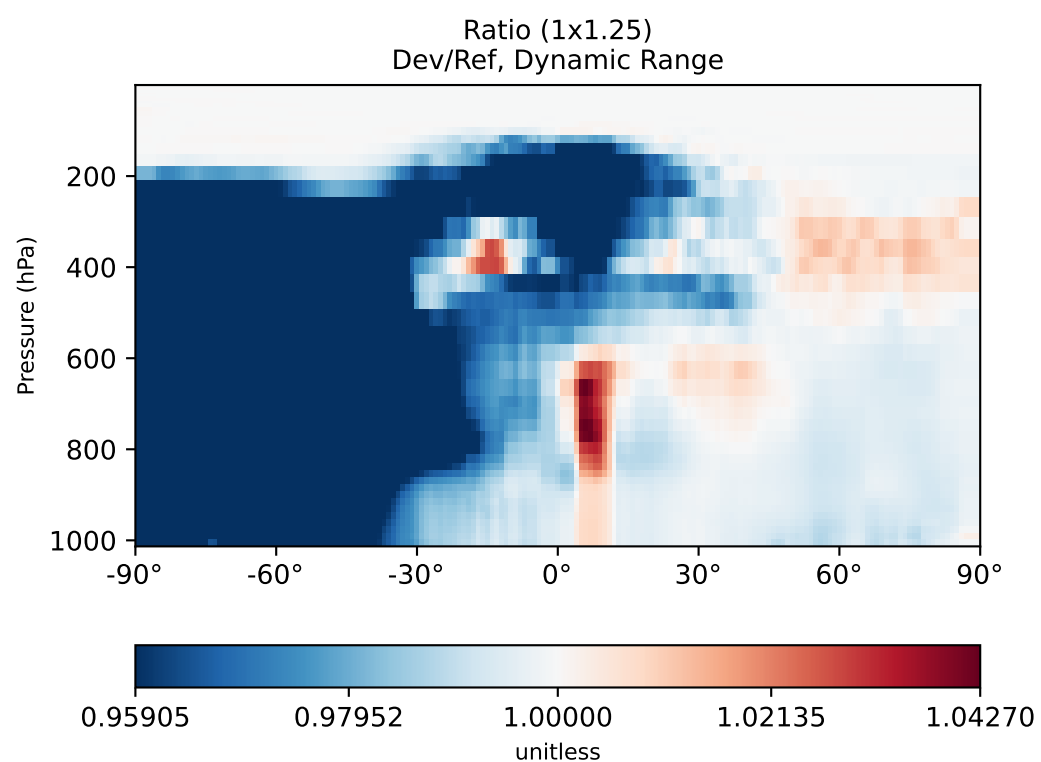
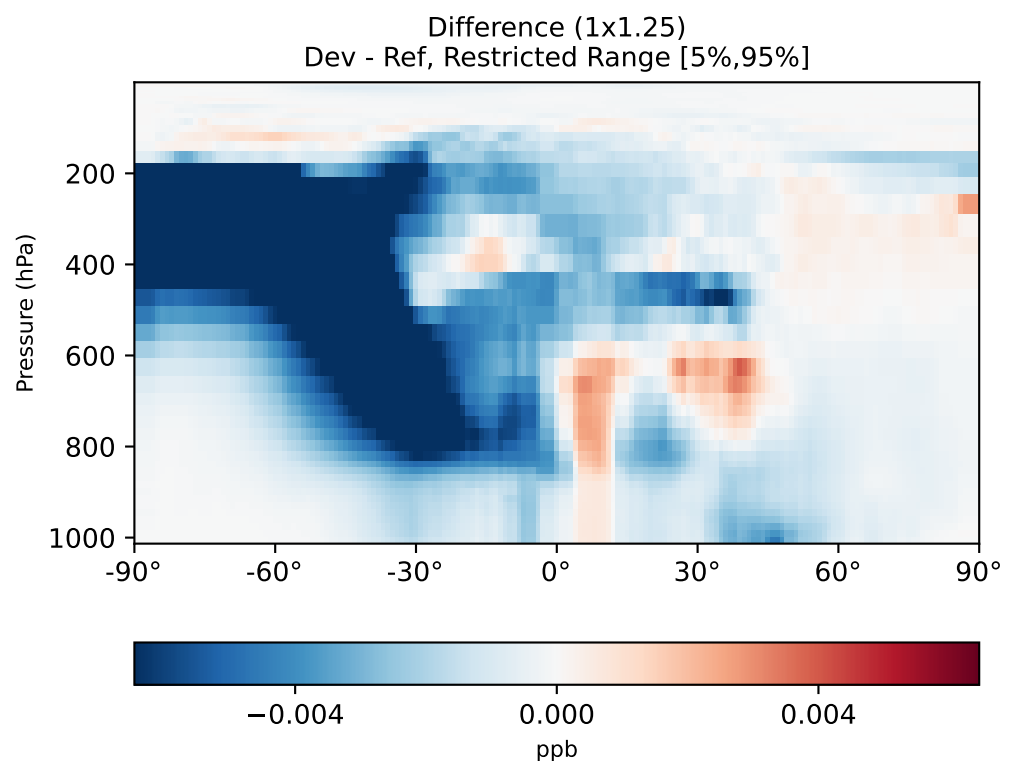
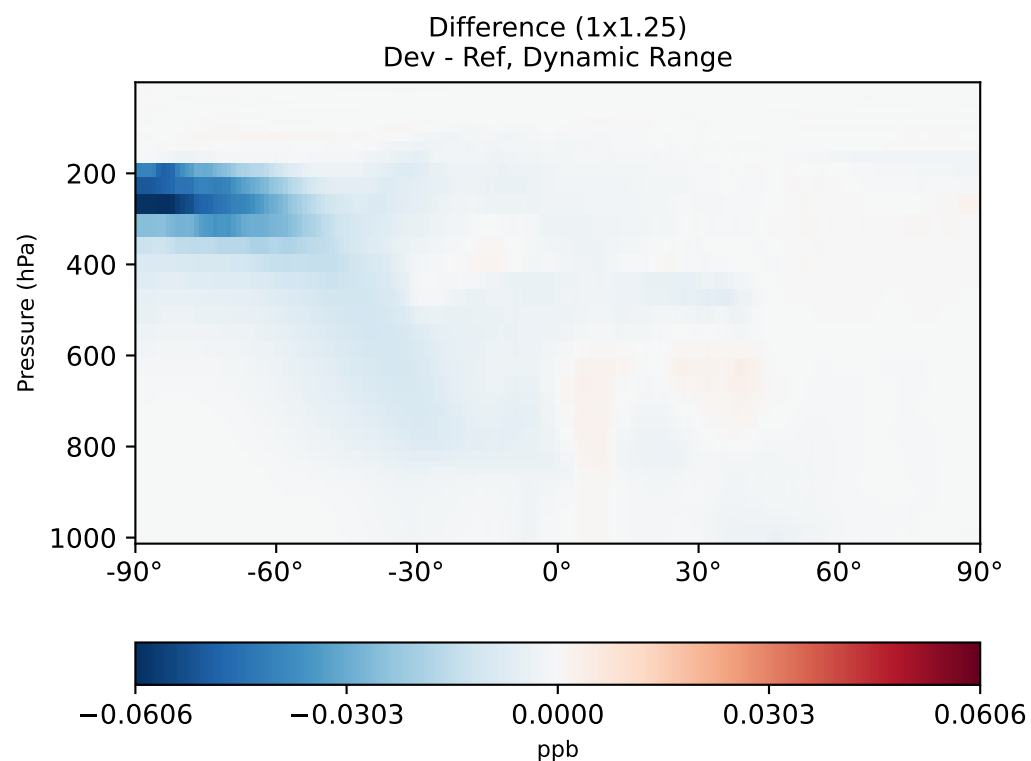
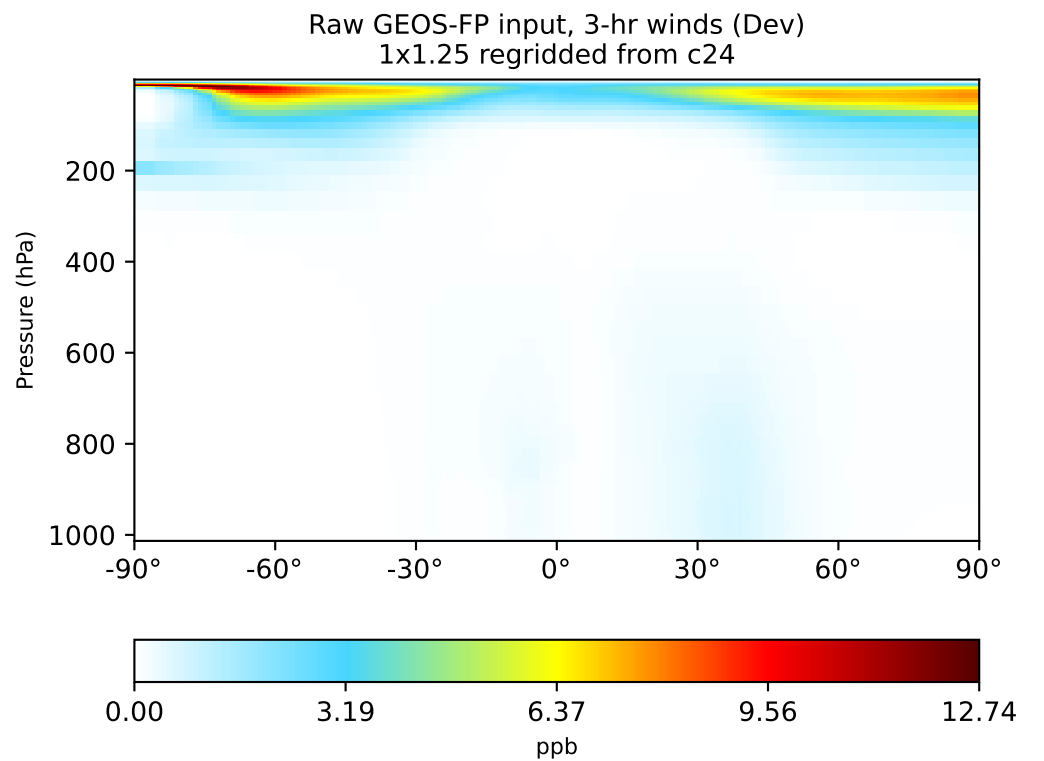
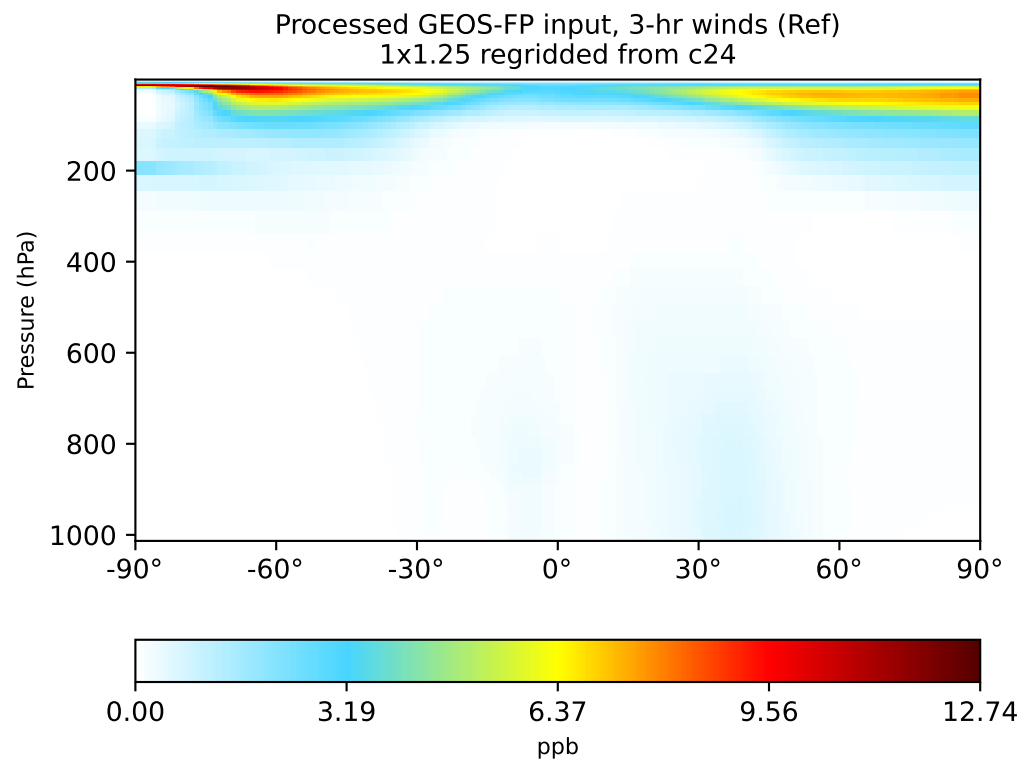
SpeciesConcVW_NOx, Zonal Mean



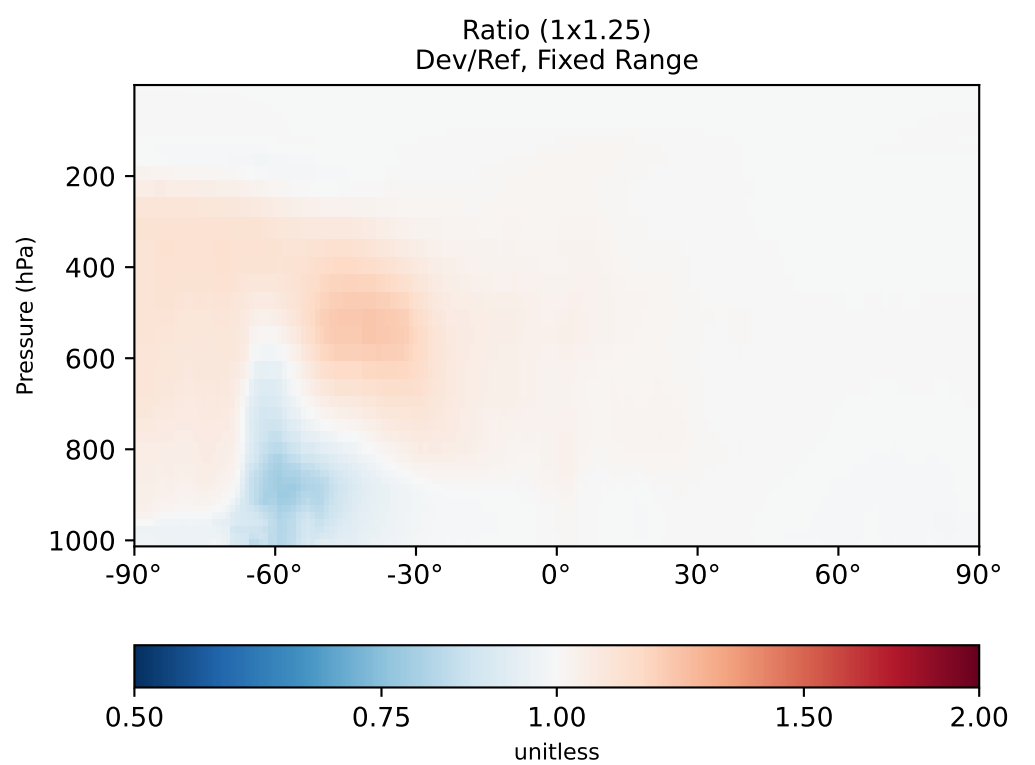
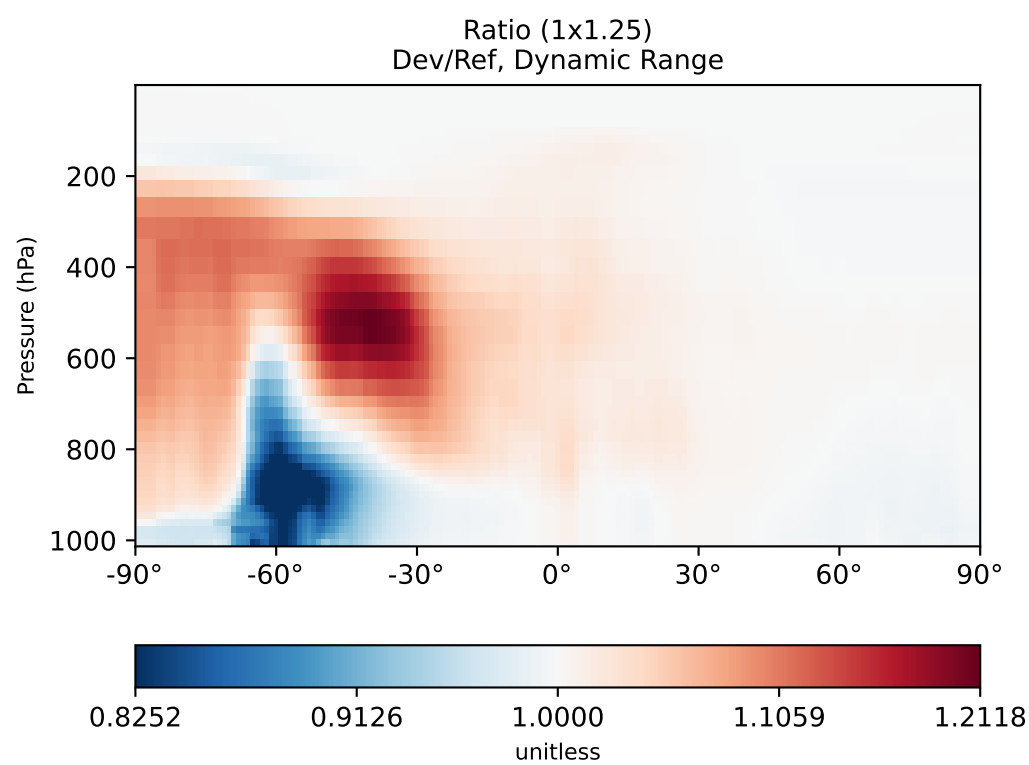
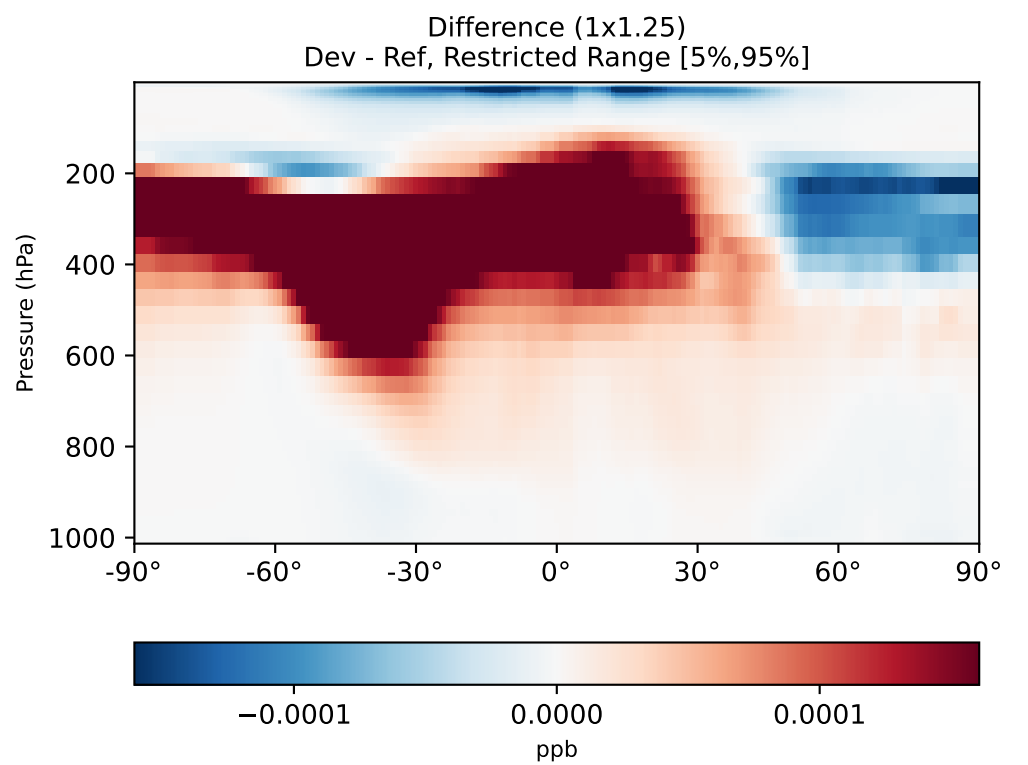
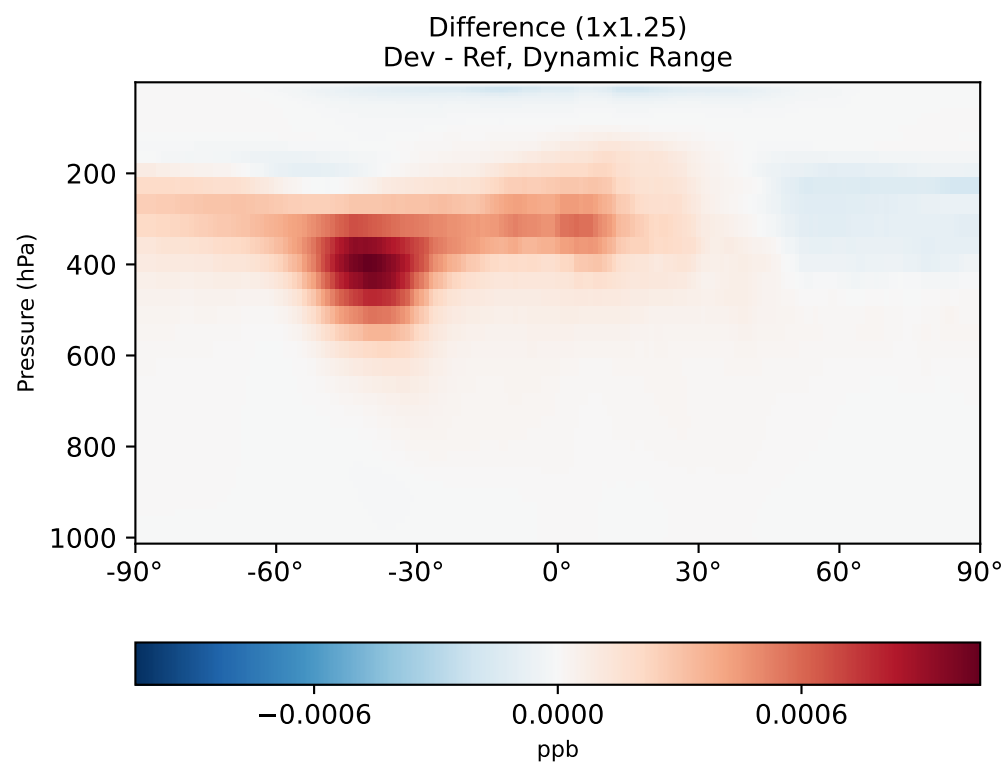
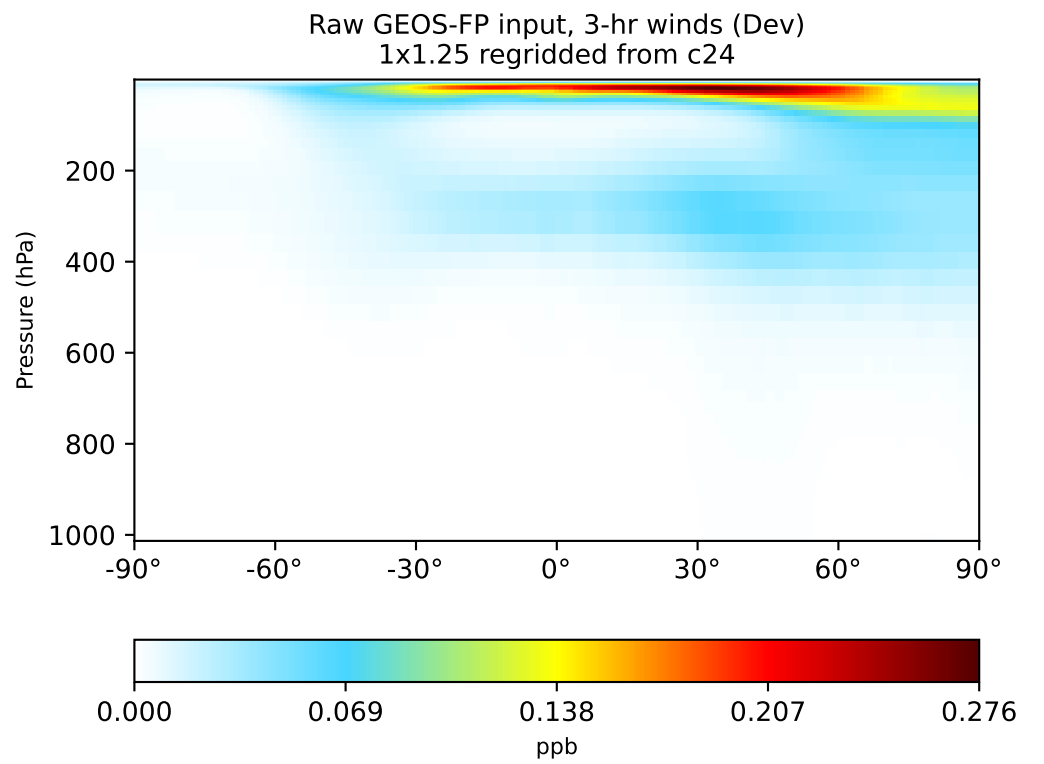
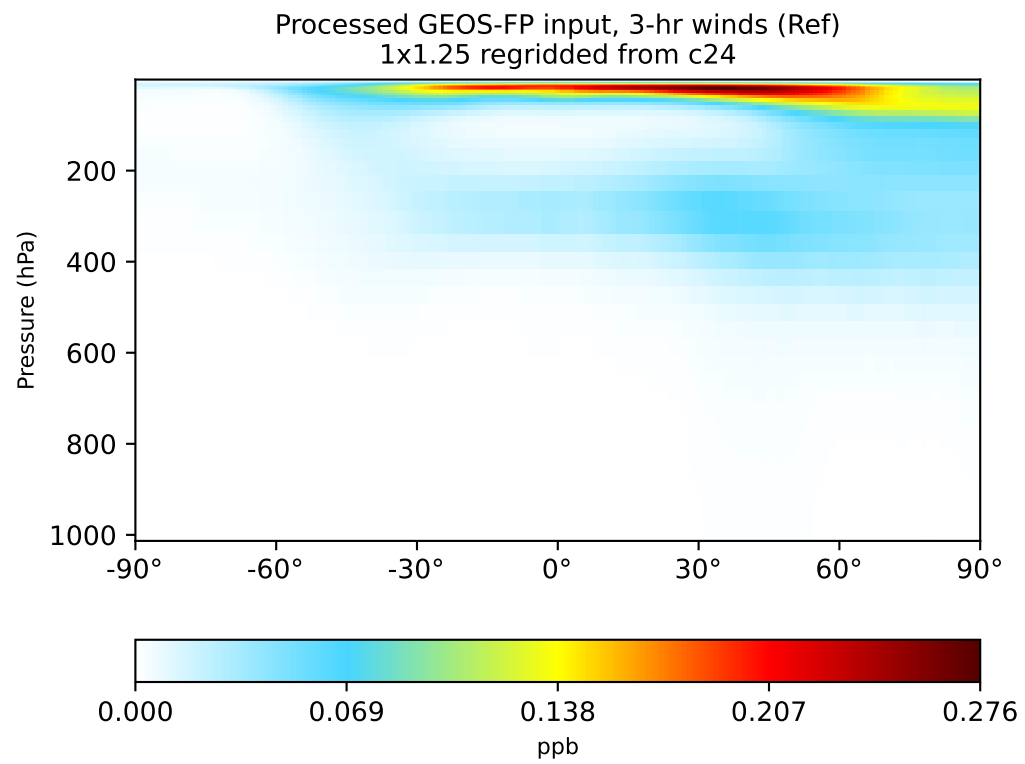
SpeciesConcVV_HNO2, Zonal Mean



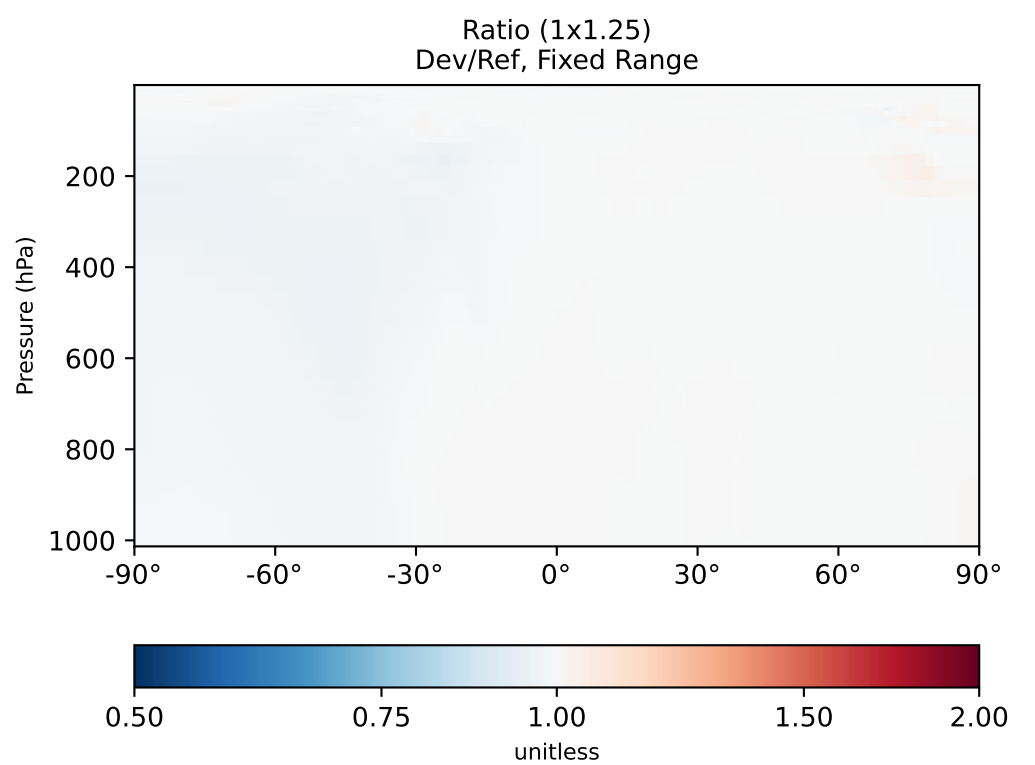
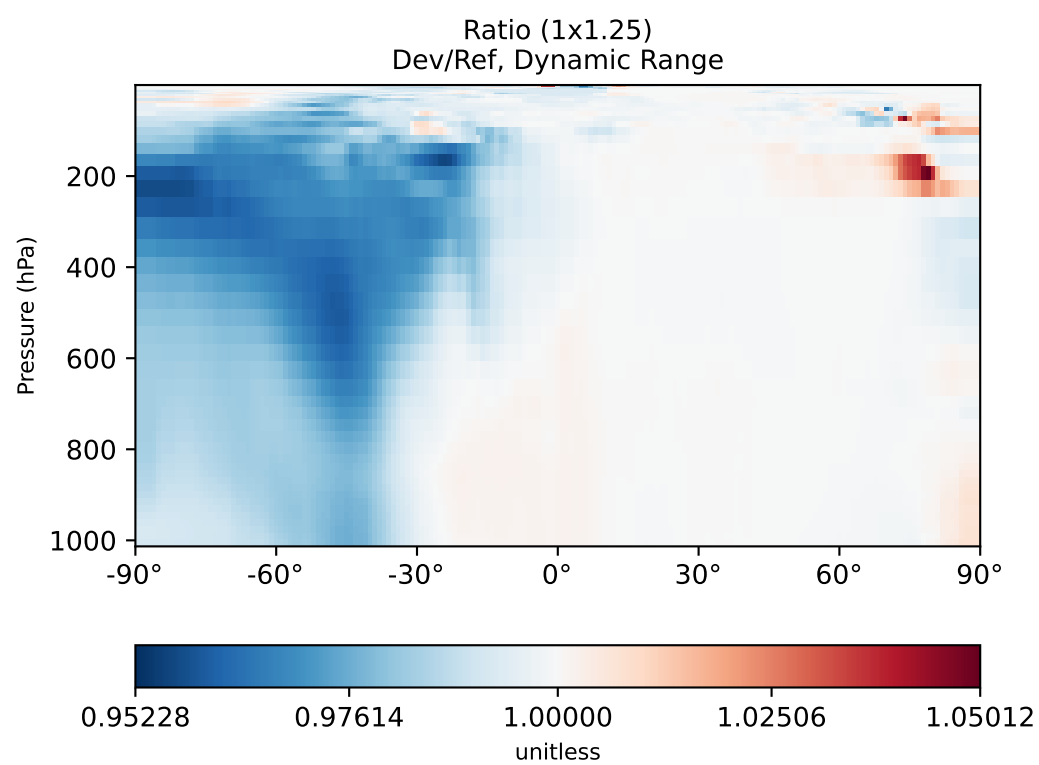
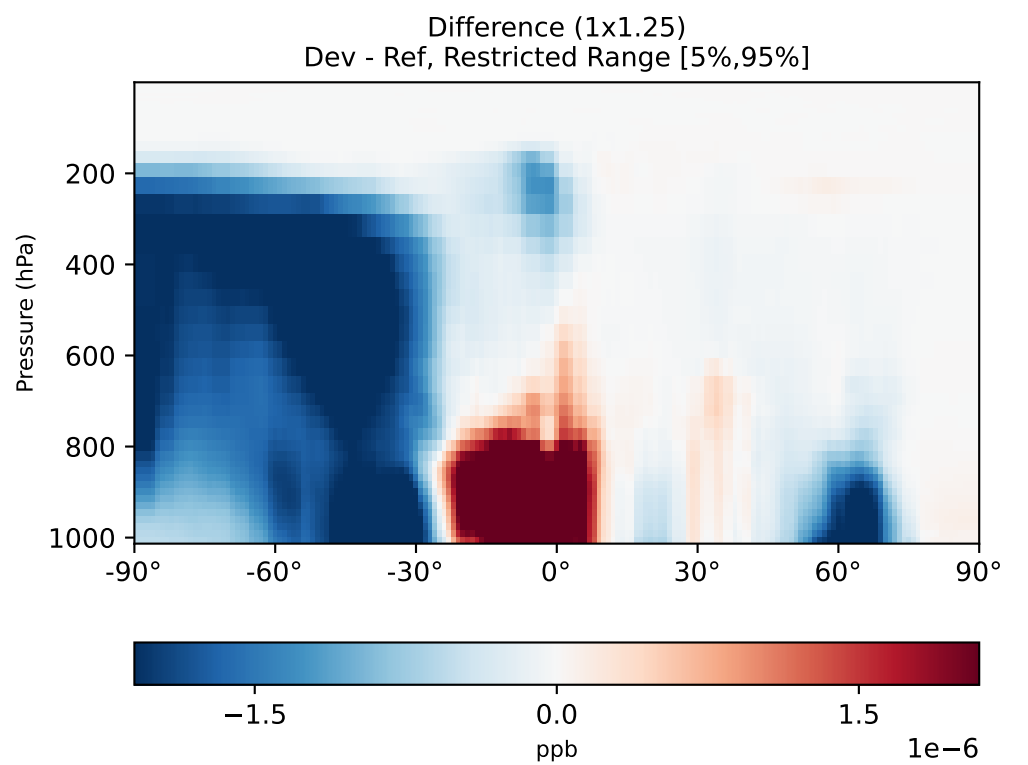
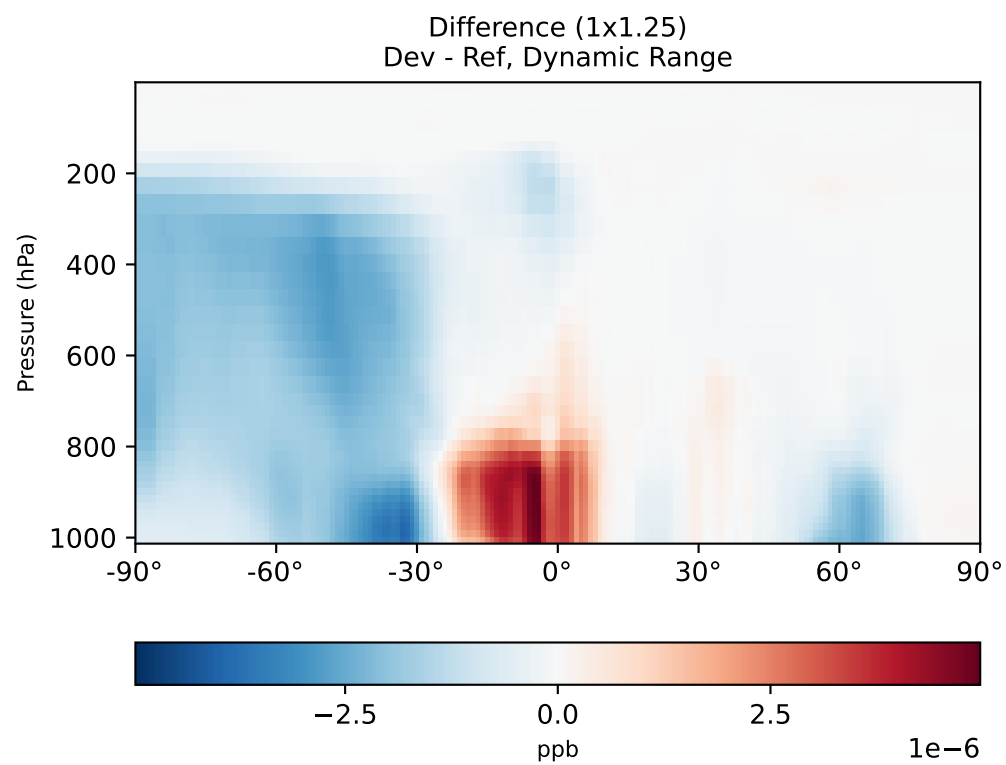
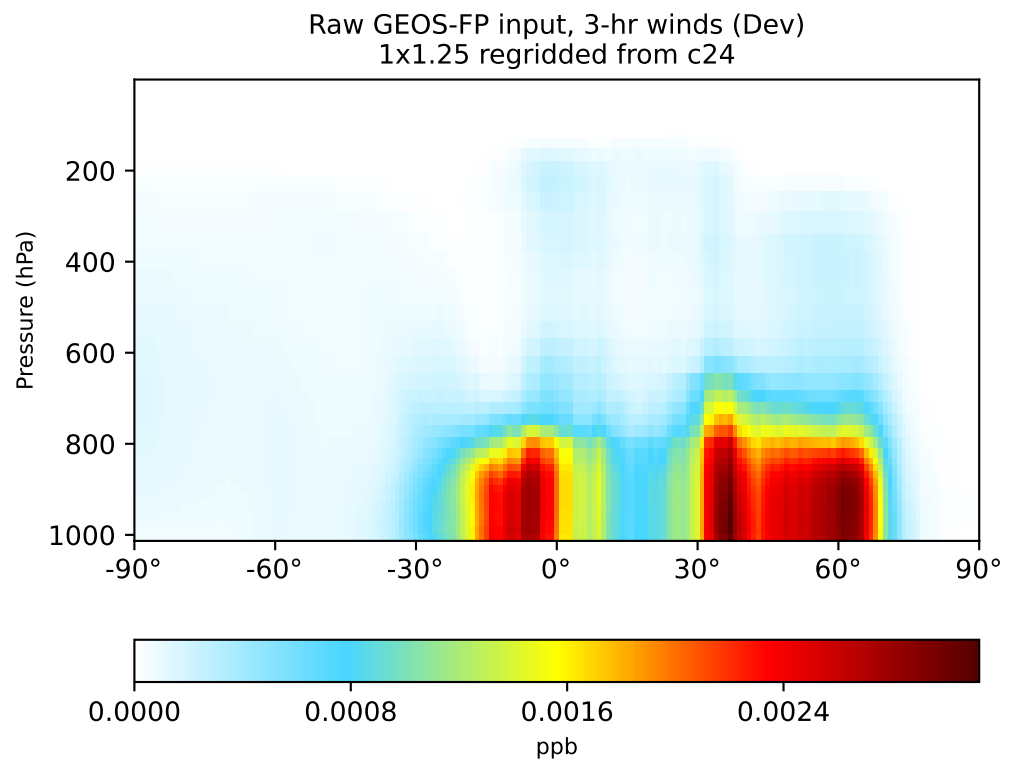
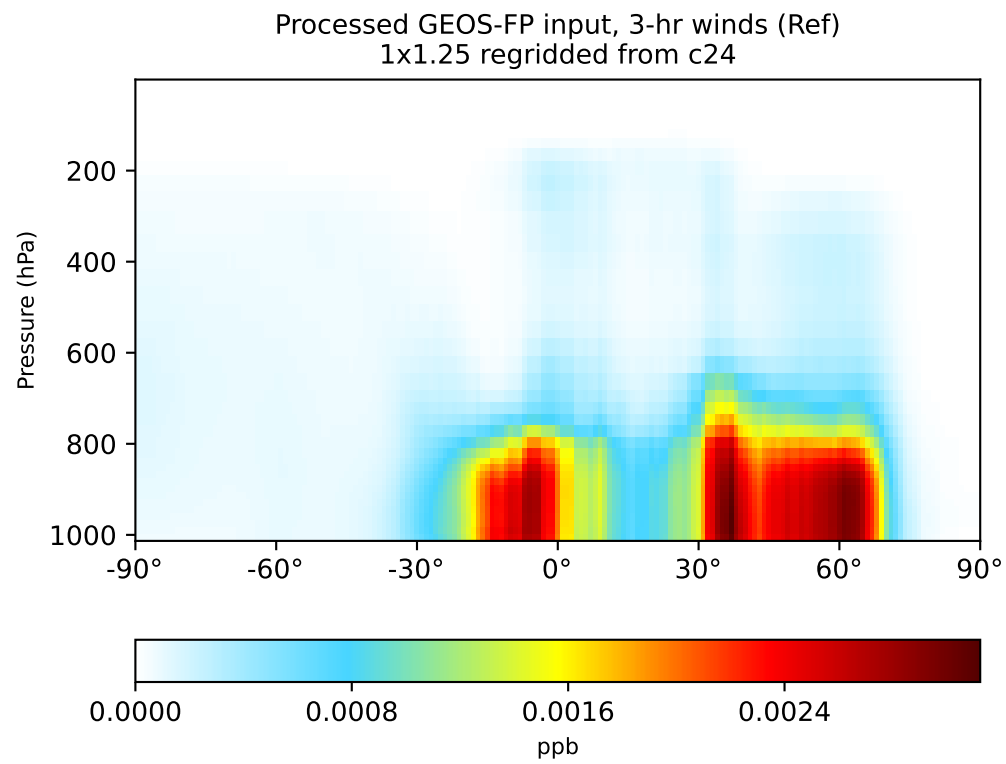
SpeciesConcVV_HNO3, Zonal Mean



SpeciesConcVV_HNO4, Zonal Mean

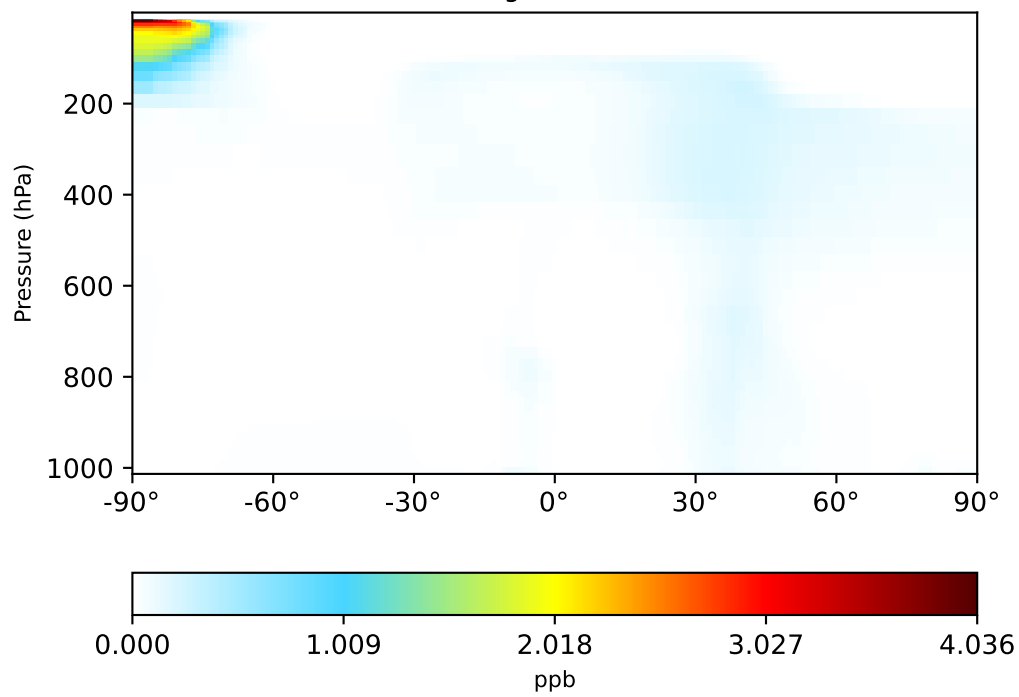


SpeciesConcVV_MPAN, Zonal Mean

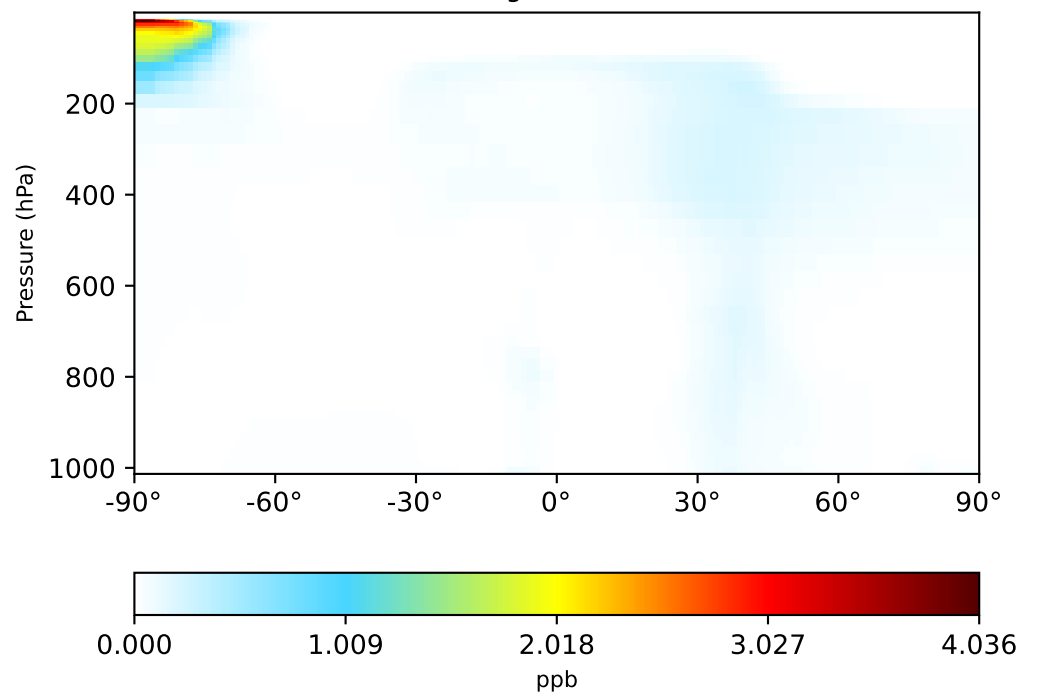


SpeciesConcVV_NIT, Zonal Mean

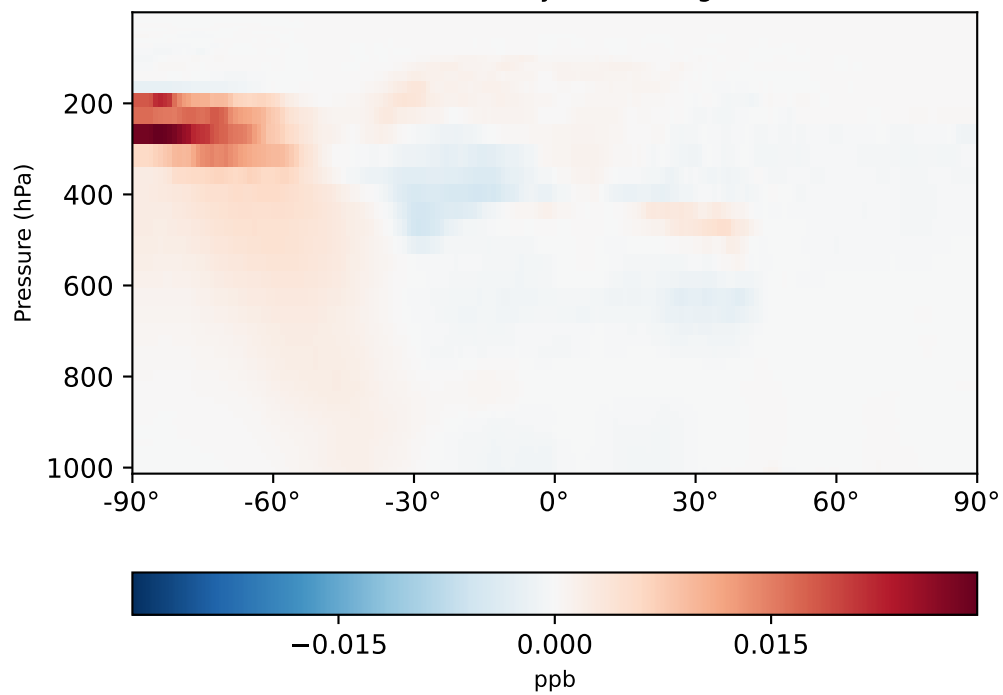
Processed GEOS-FP input, 3-hr winds (Ref)
1x1.25 regrided from c24



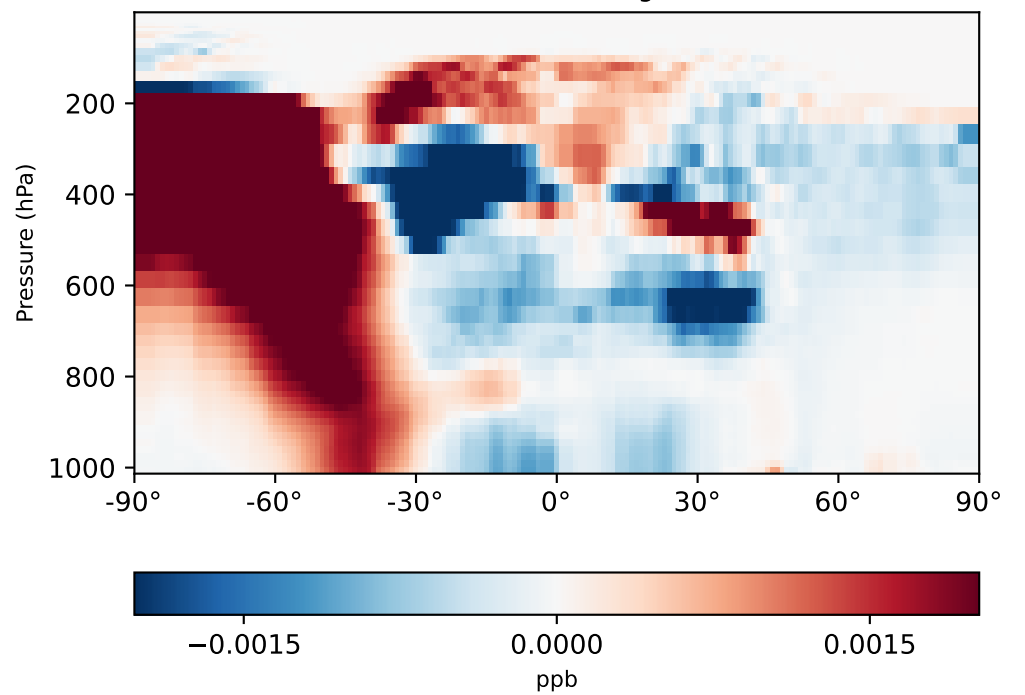
Raw GEOS-FP input, 3-hr winds (Dev)
1x1.25 regrided from c24



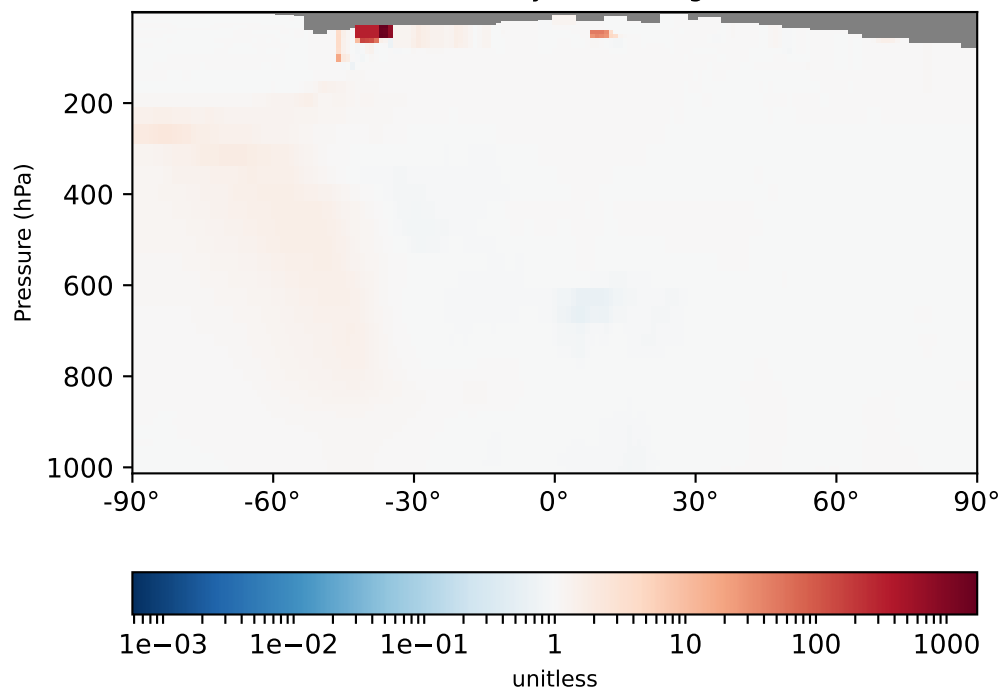
Difference (1x1.25)
Dev - Ref, Dynamic Range



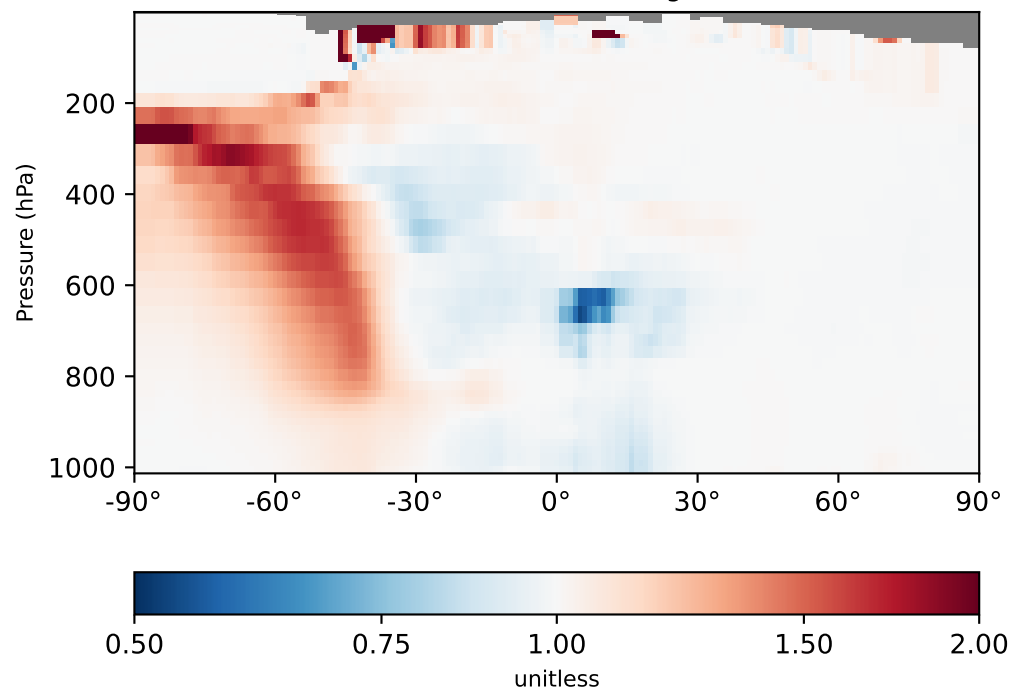
Difference (1x1.25)
Dev - Ref, Restricted Range [5%,95%]



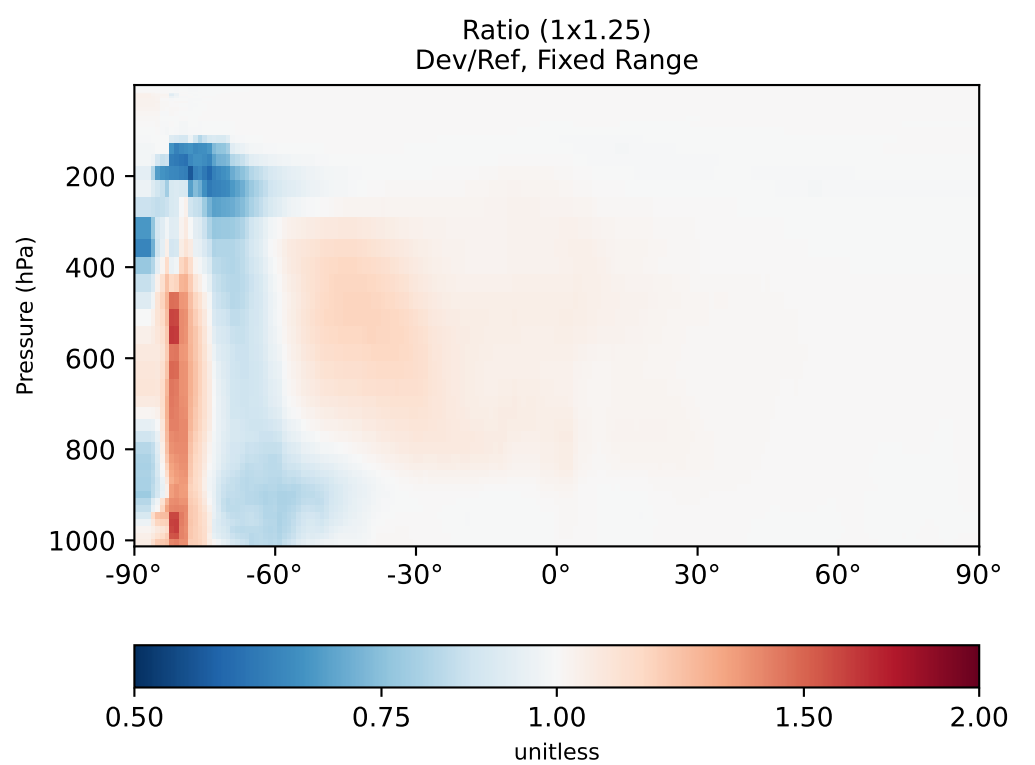
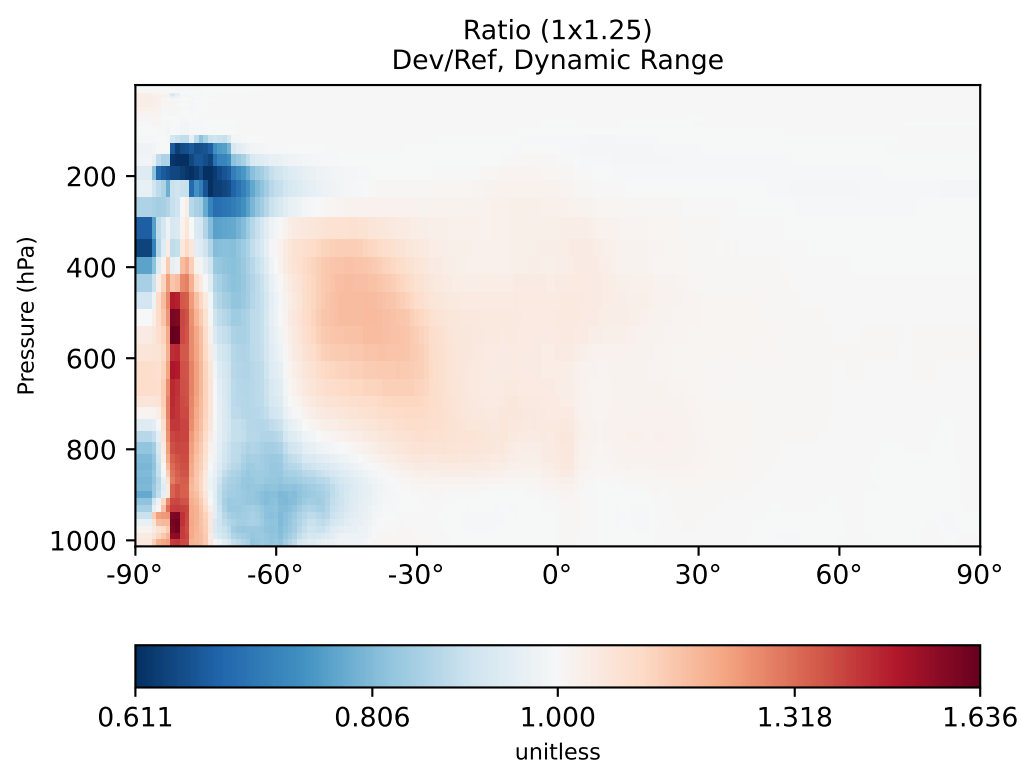
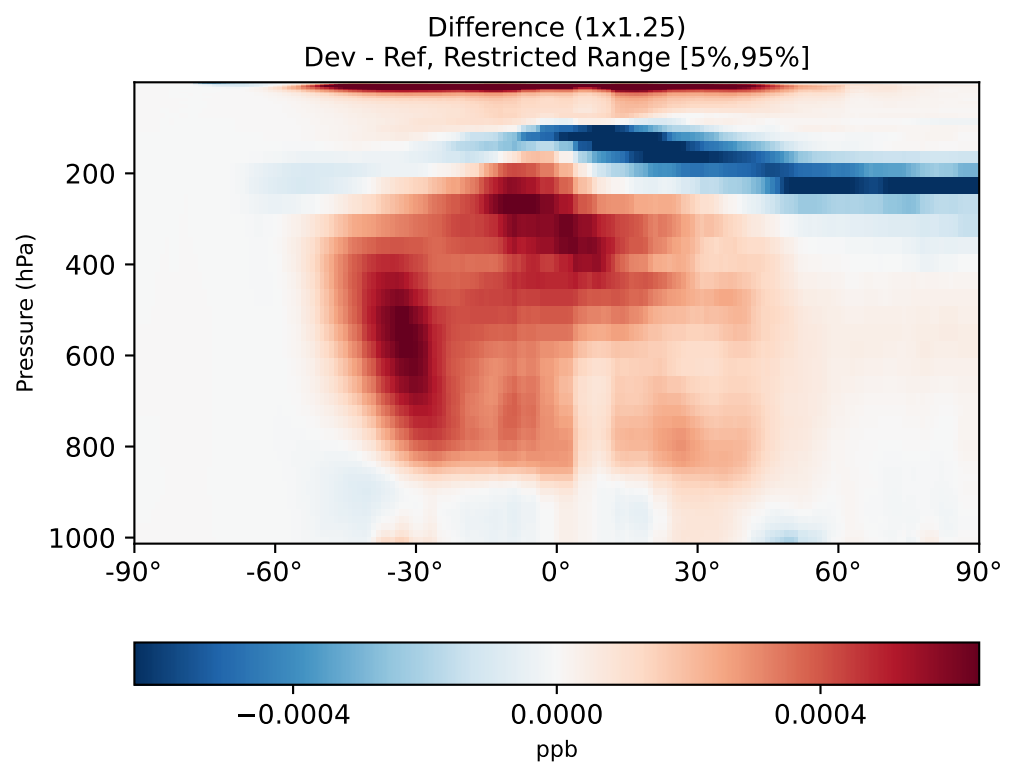
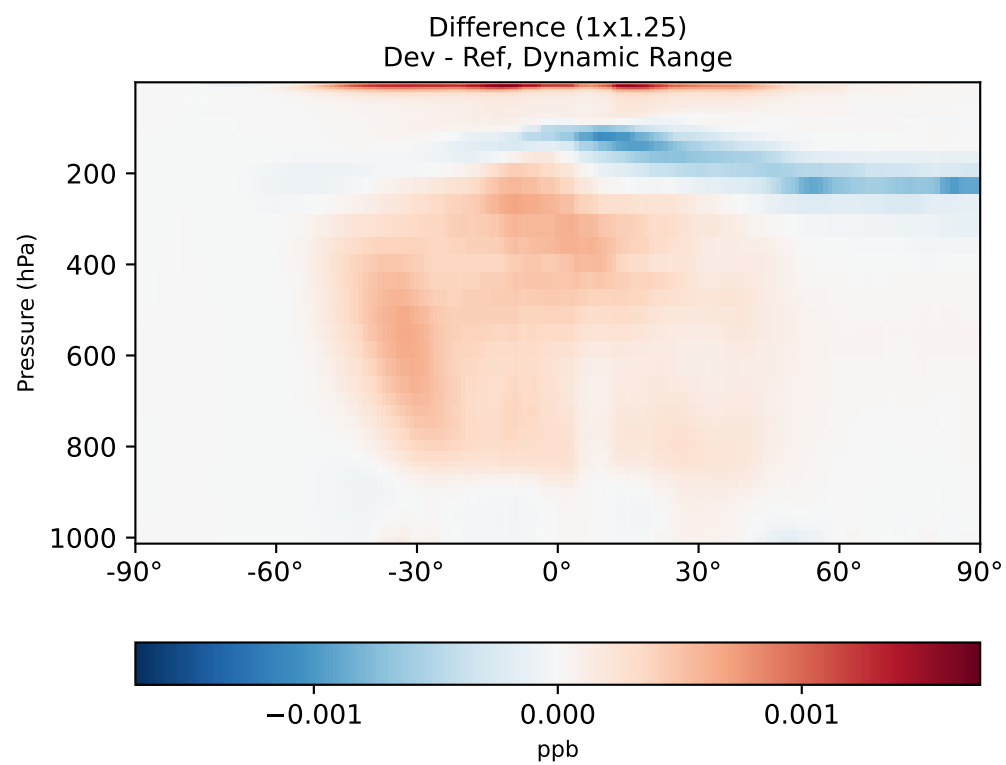
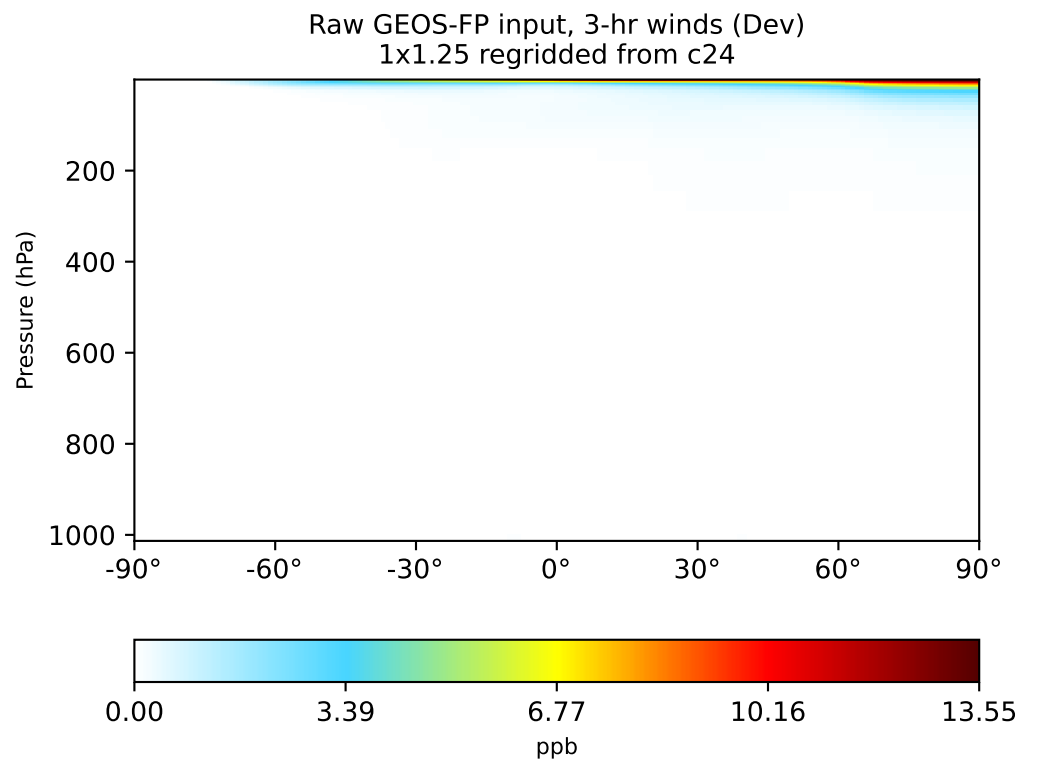
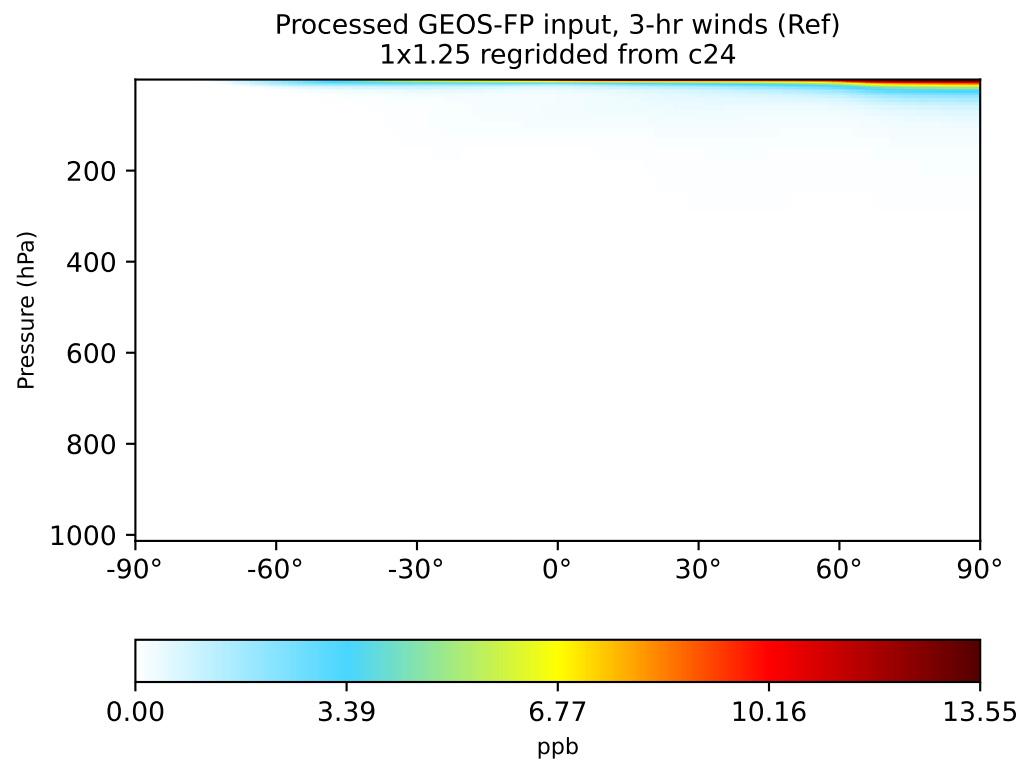
Ratio (1x1.25)
Dev/Ref, Dynamic Range



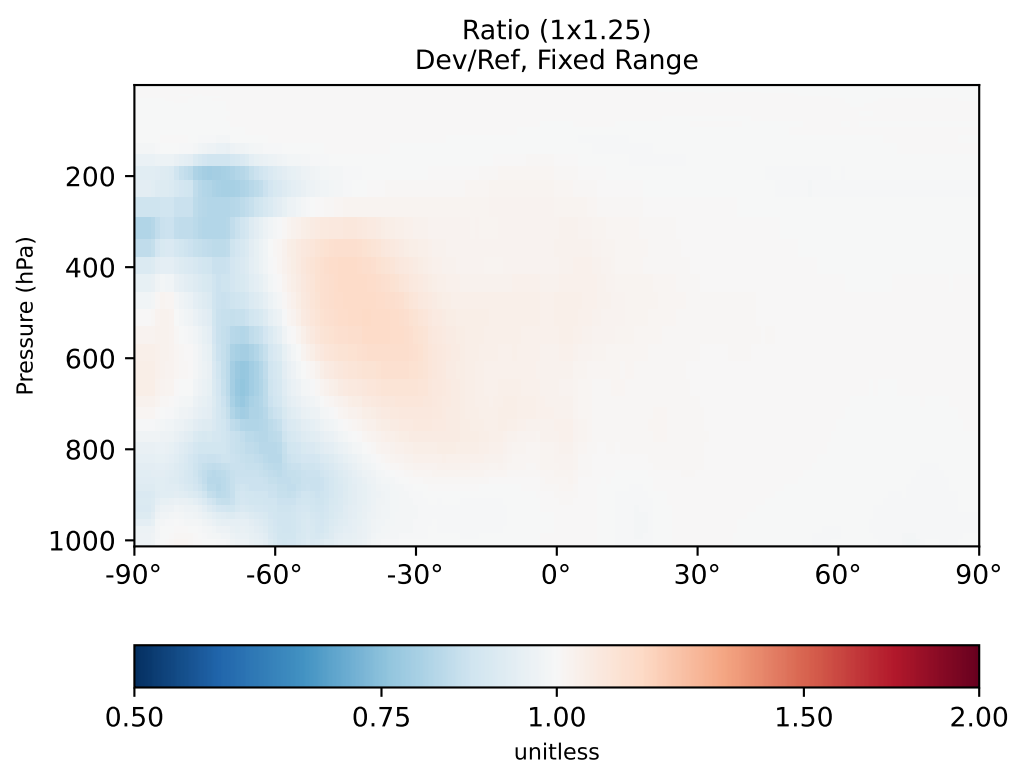
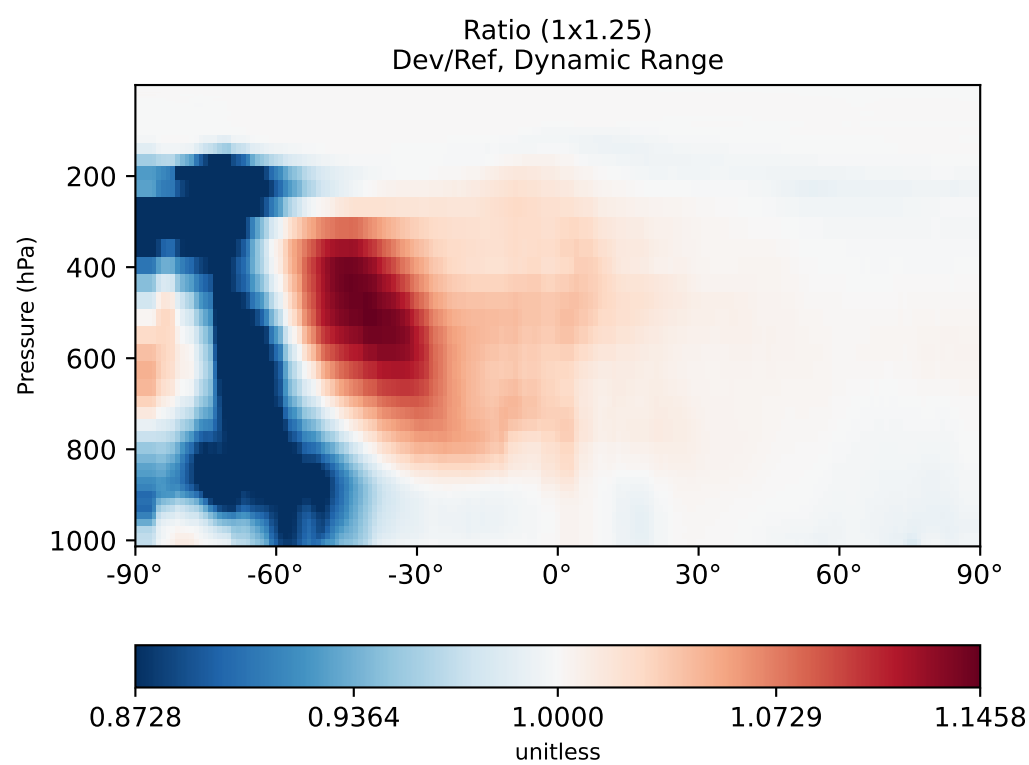
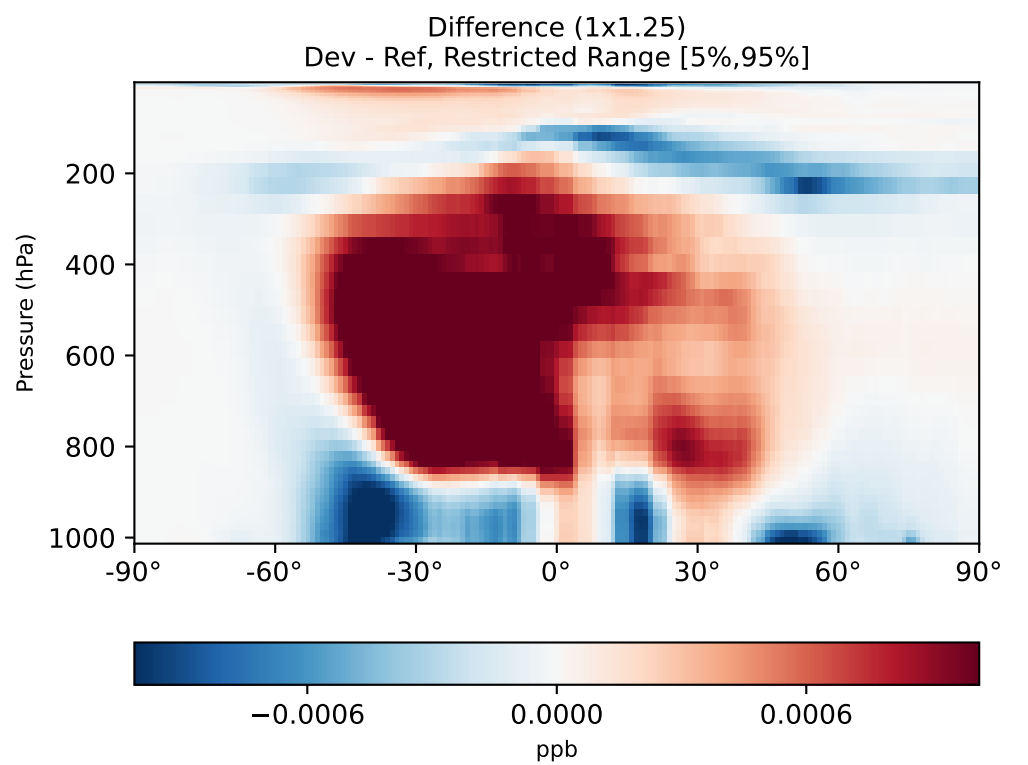
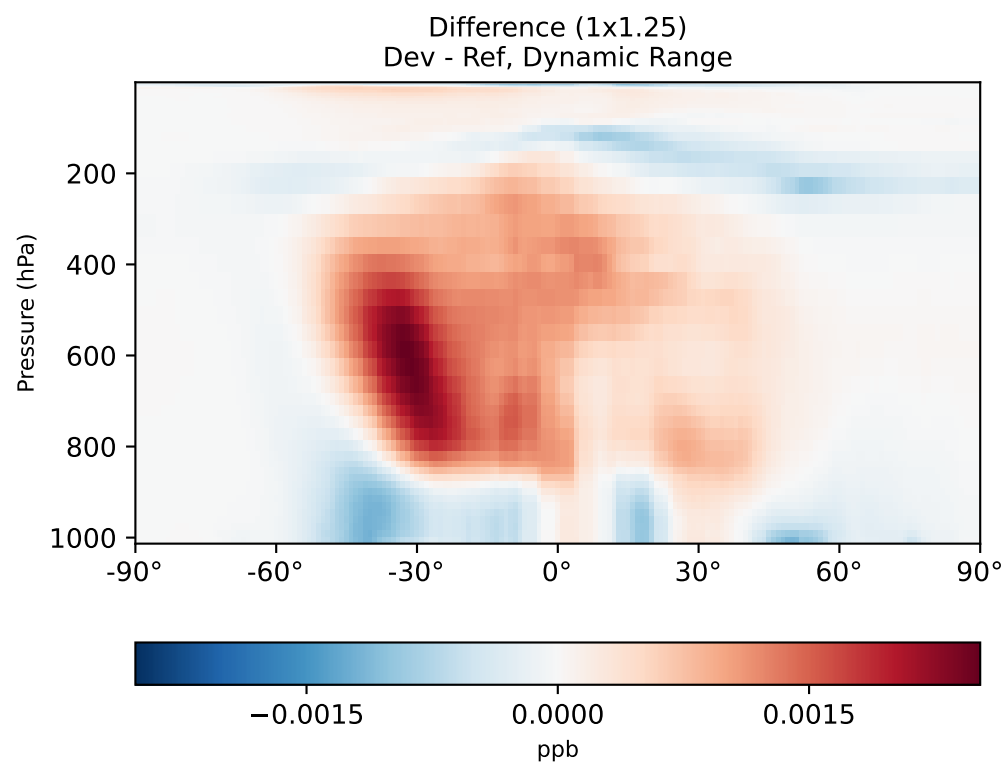
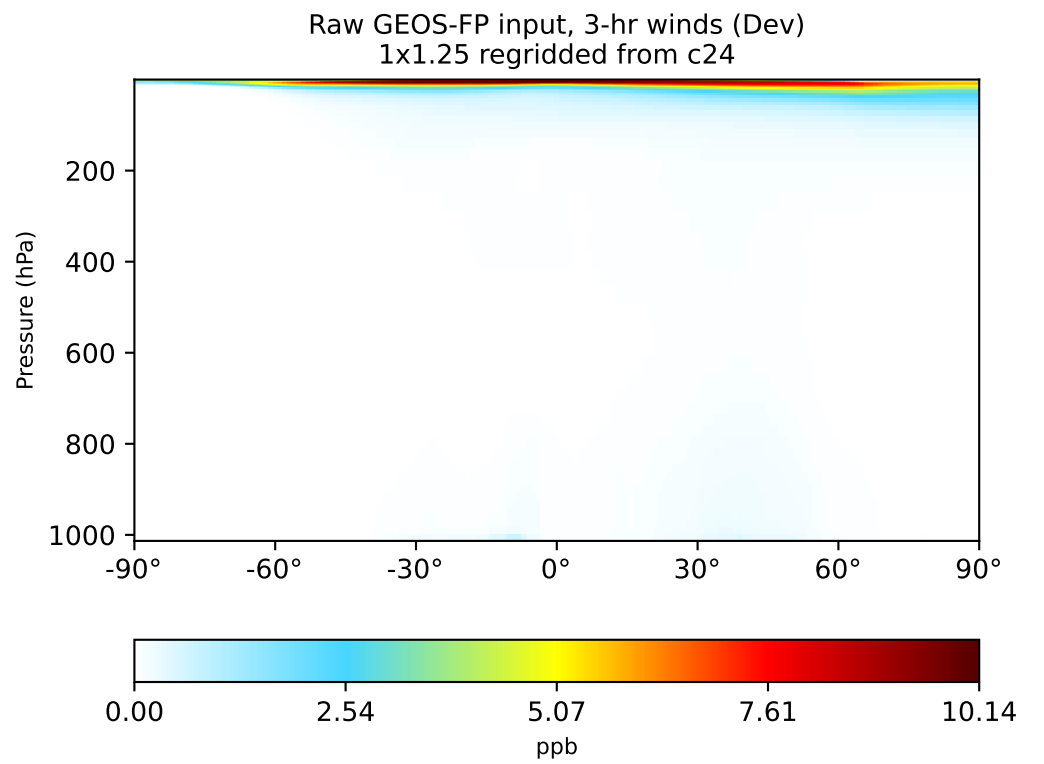
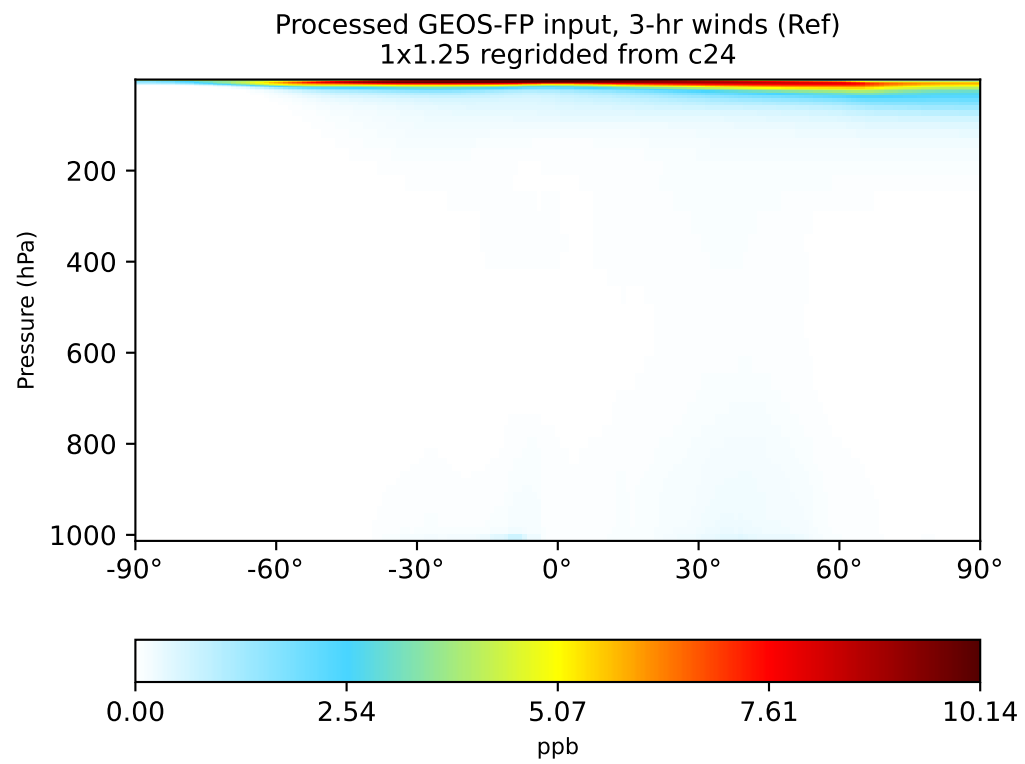
Ratio (1x1.25)
Dev/Ref, Fixed Range



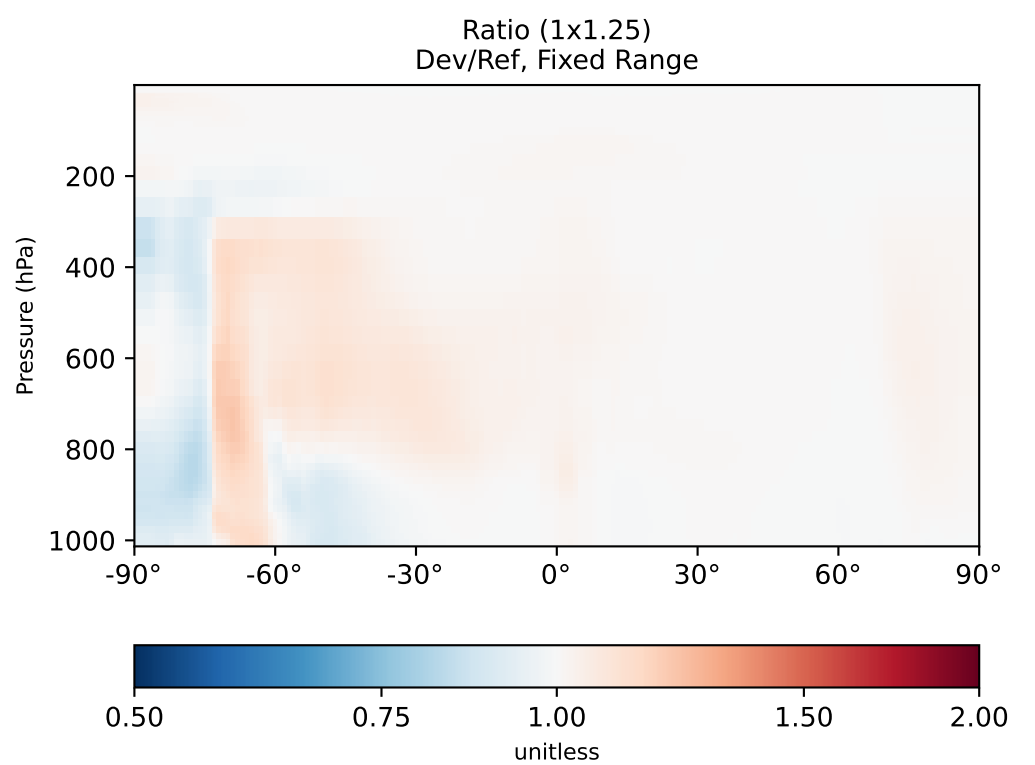
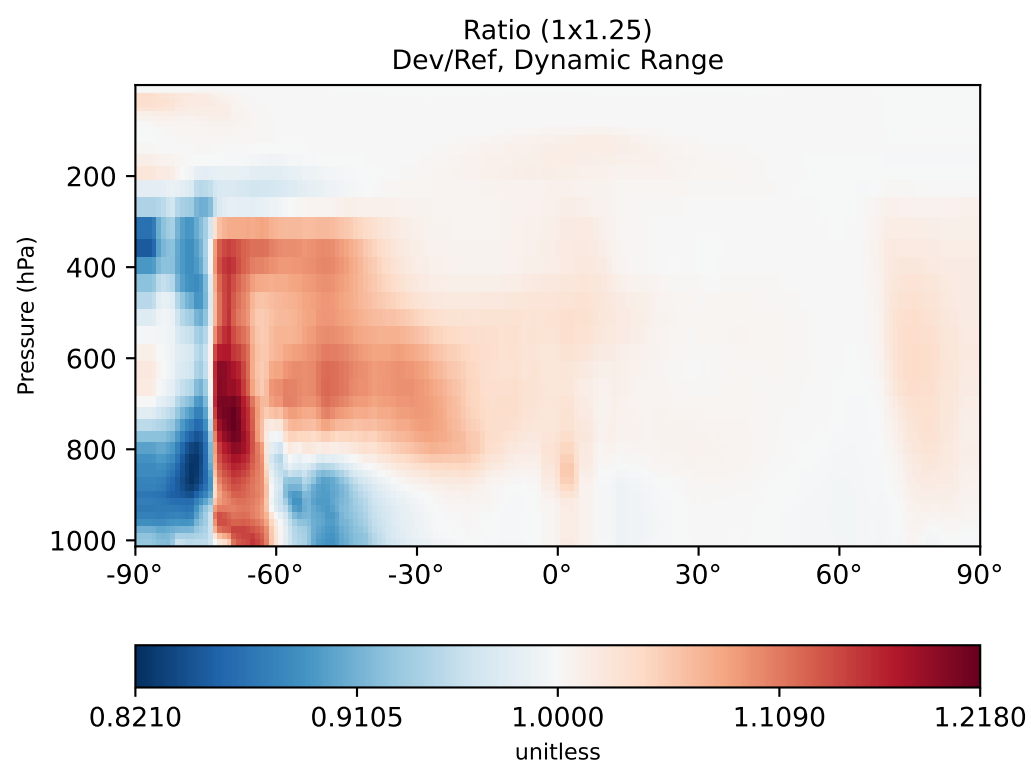
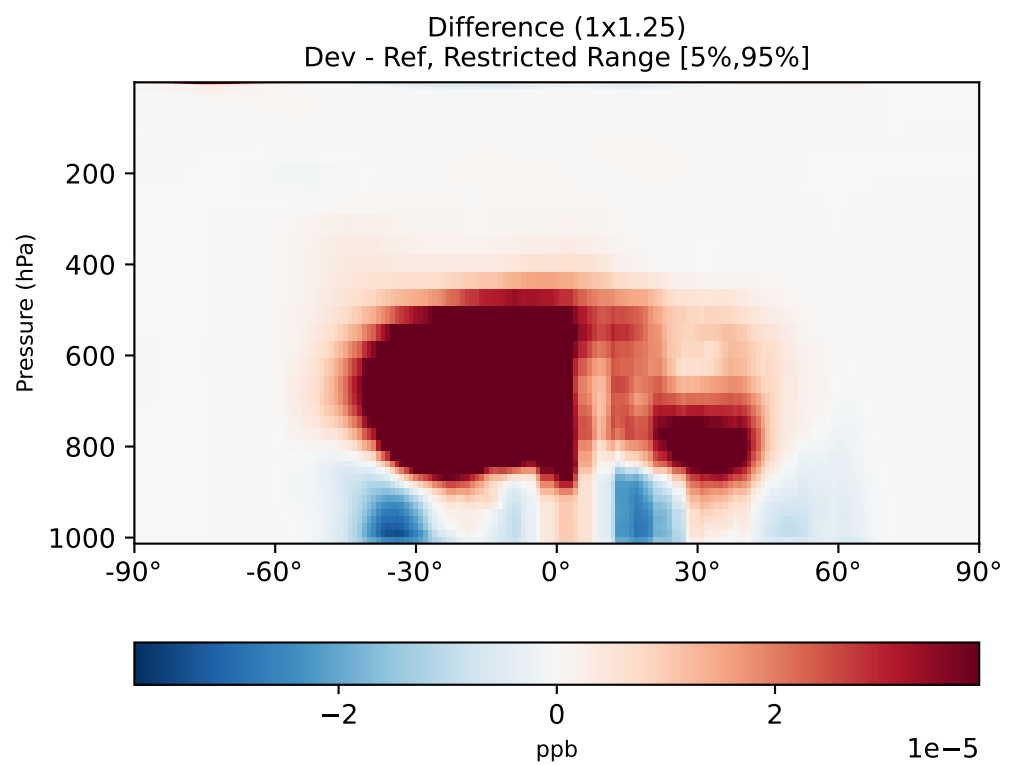
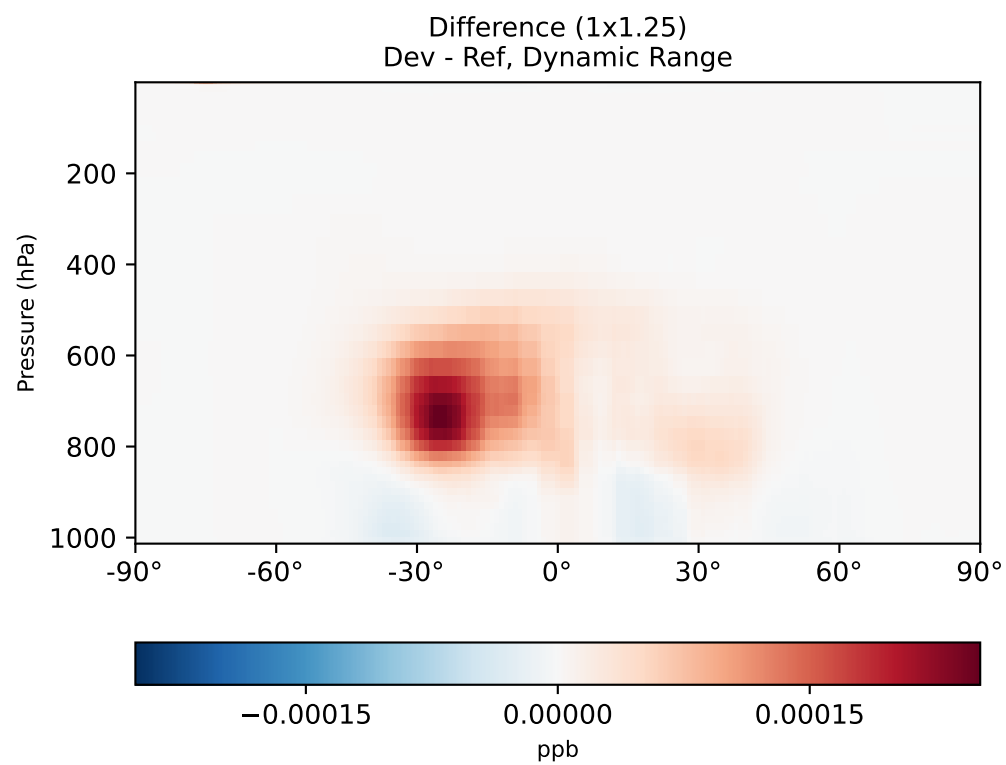
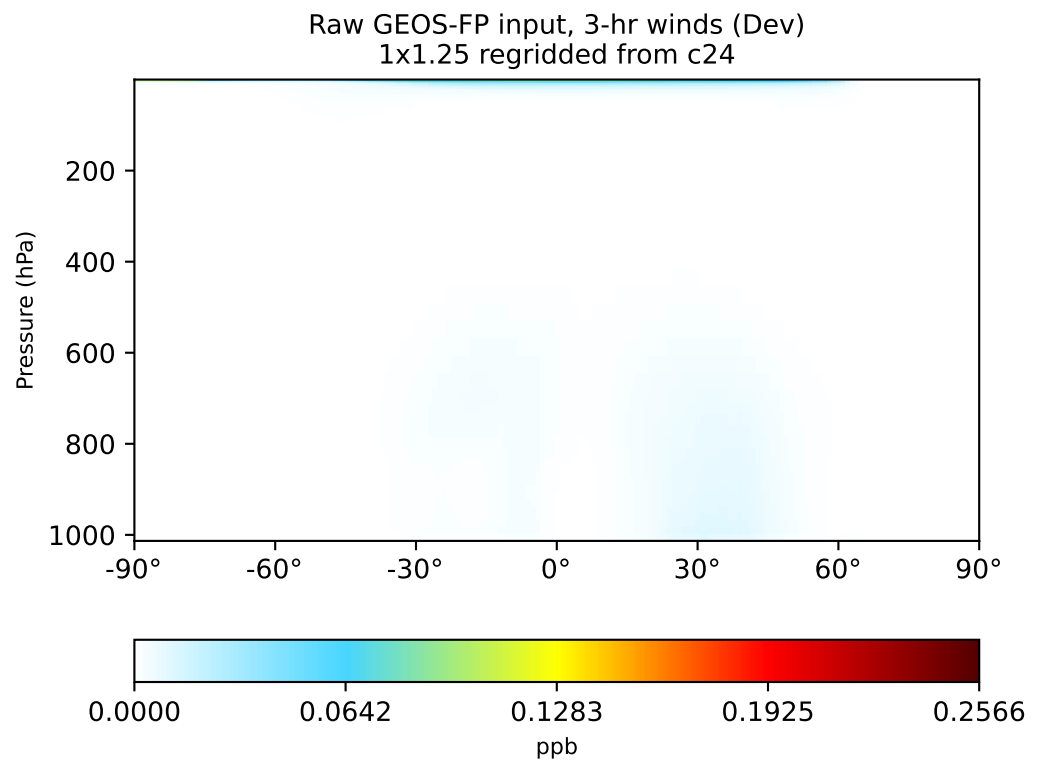
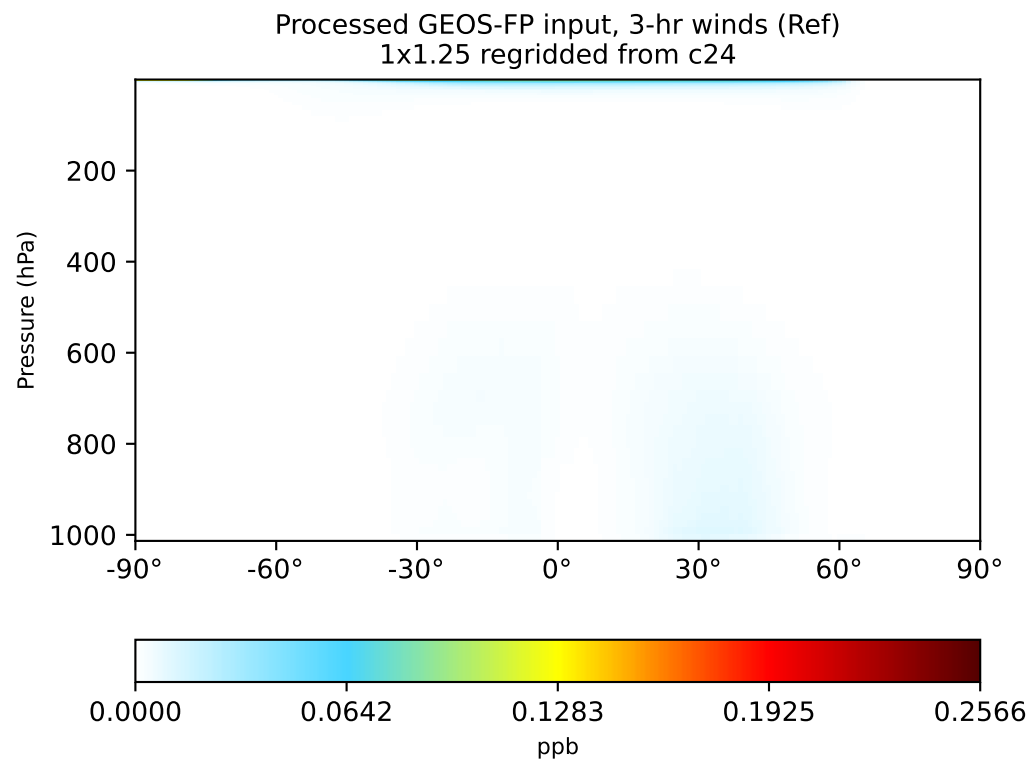
SpeciesConcVV_NO, Zonal Mean



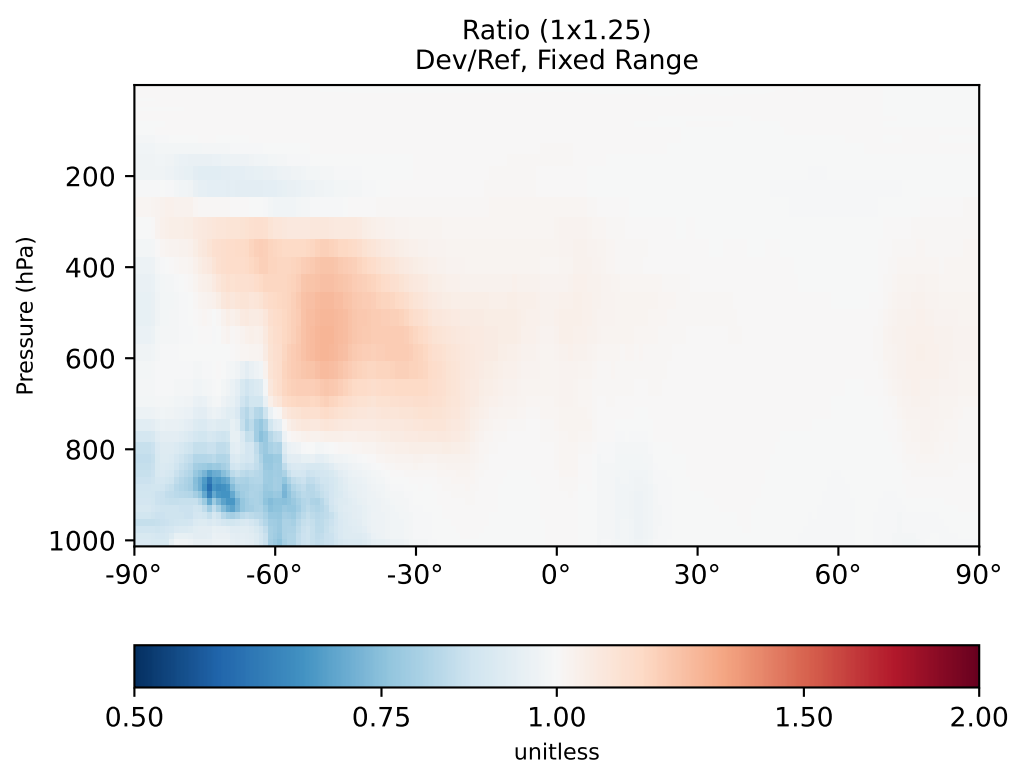
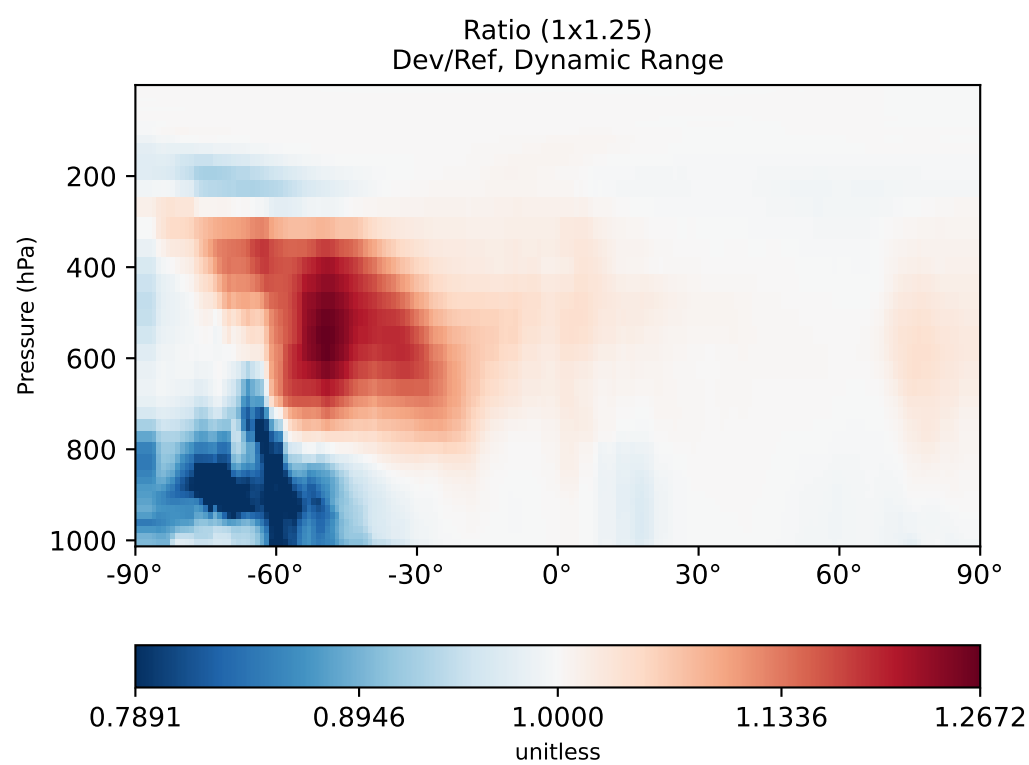
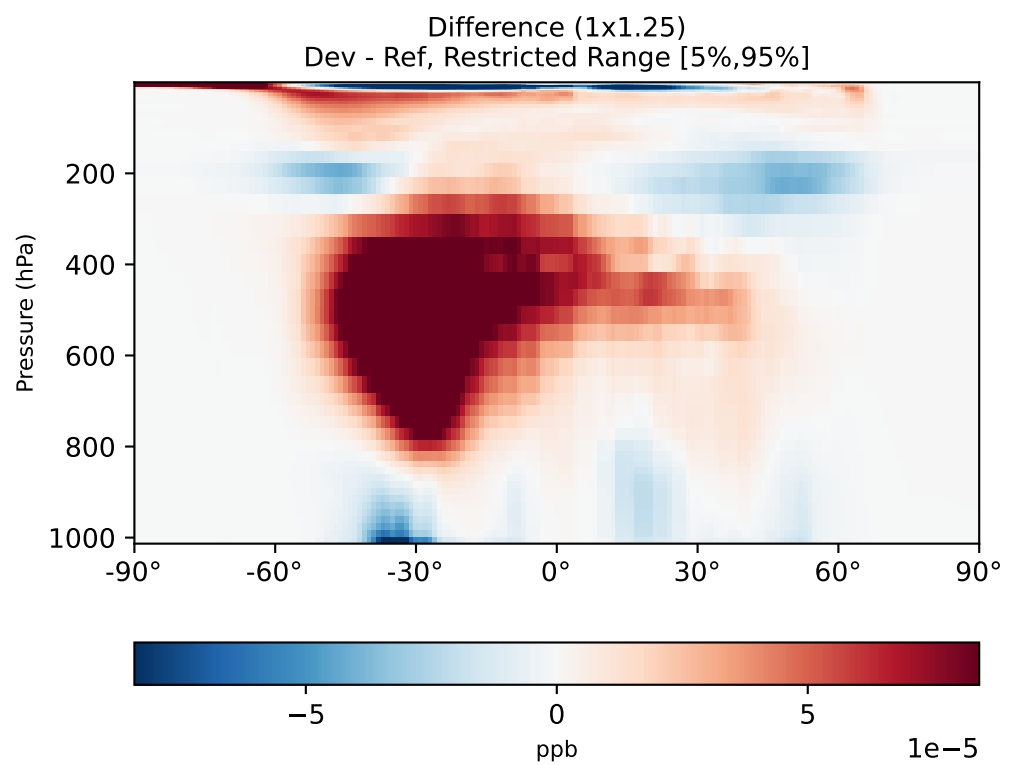
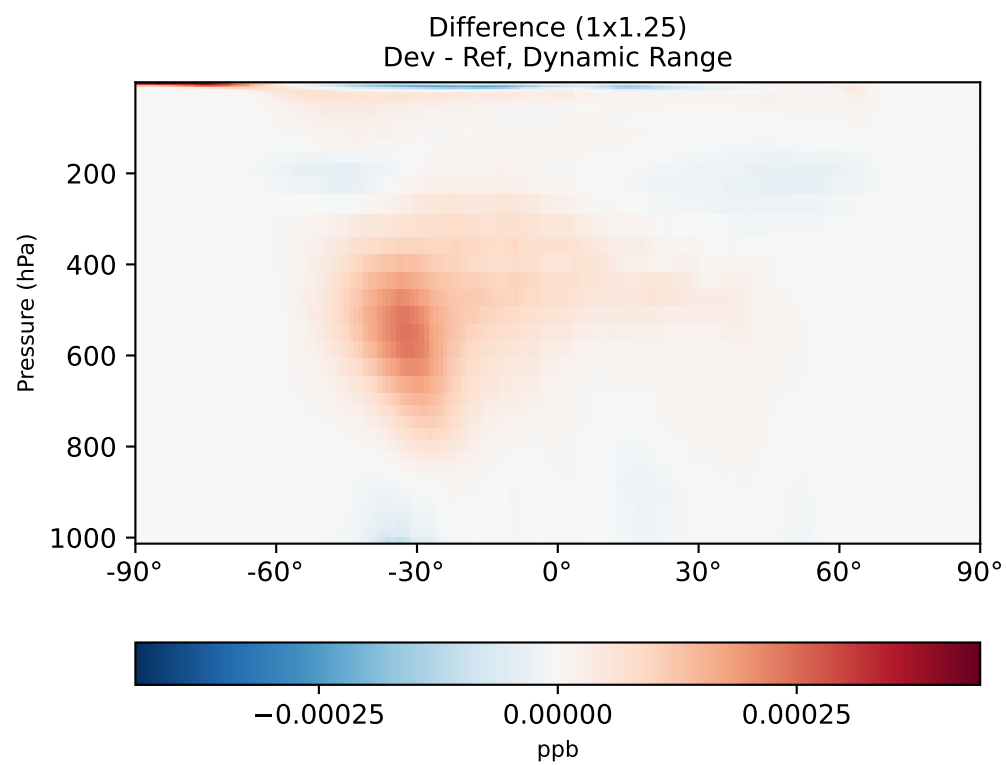
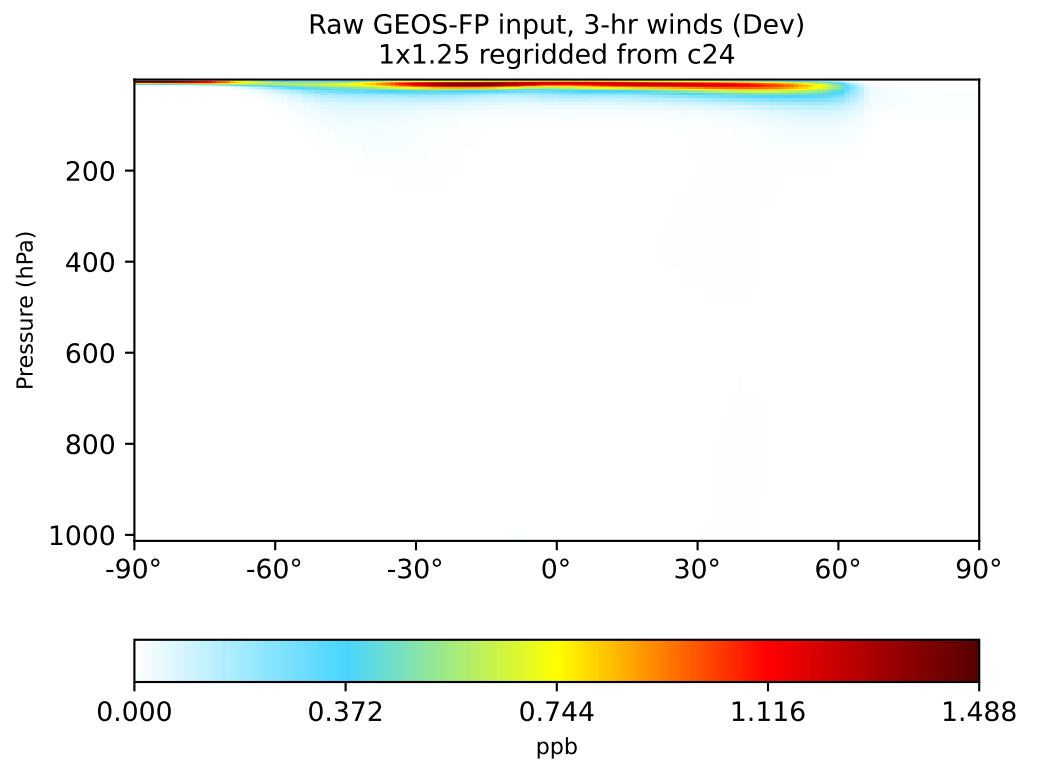
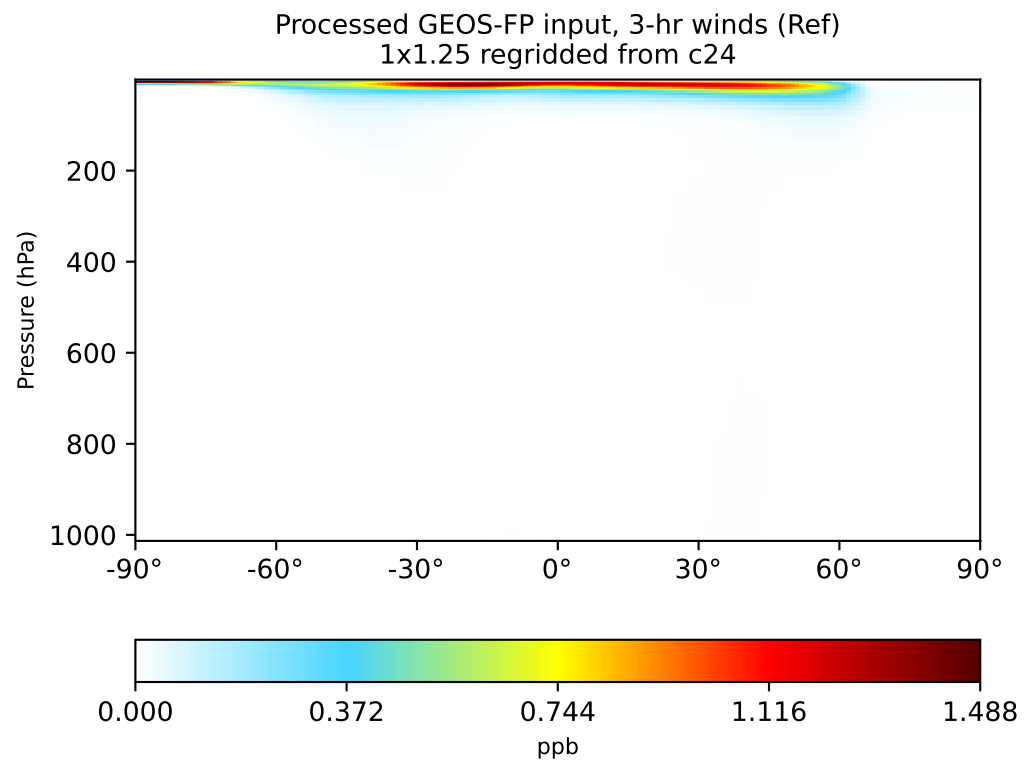
SpeciesConcVV_NO2, Zonal Mean



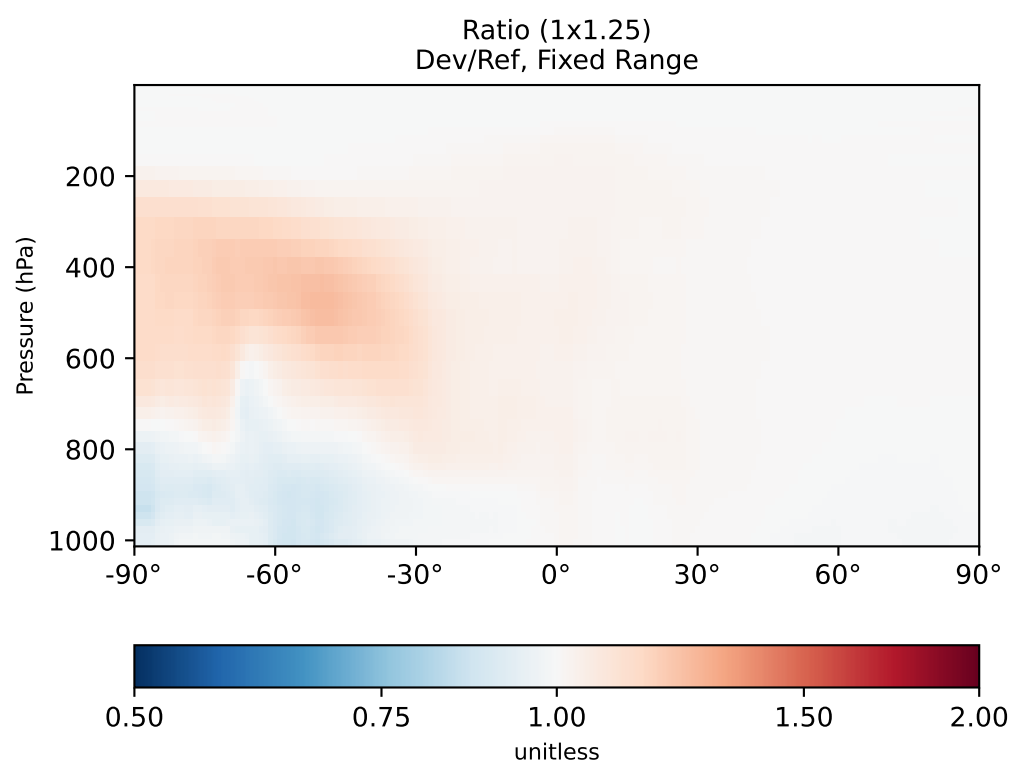
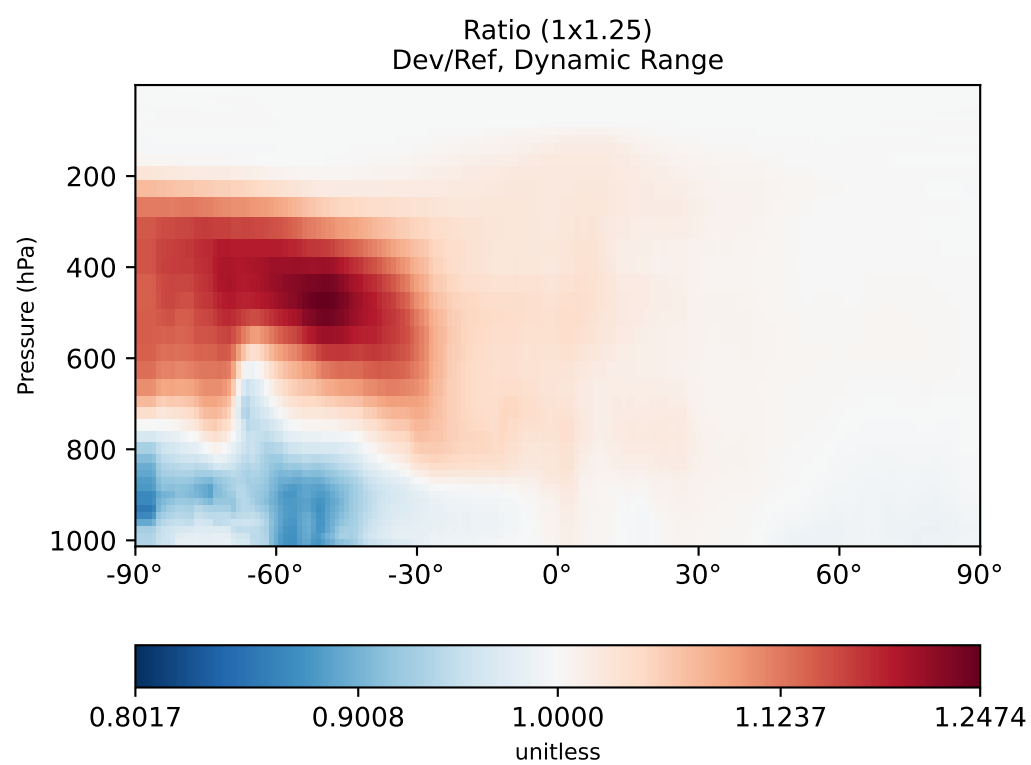
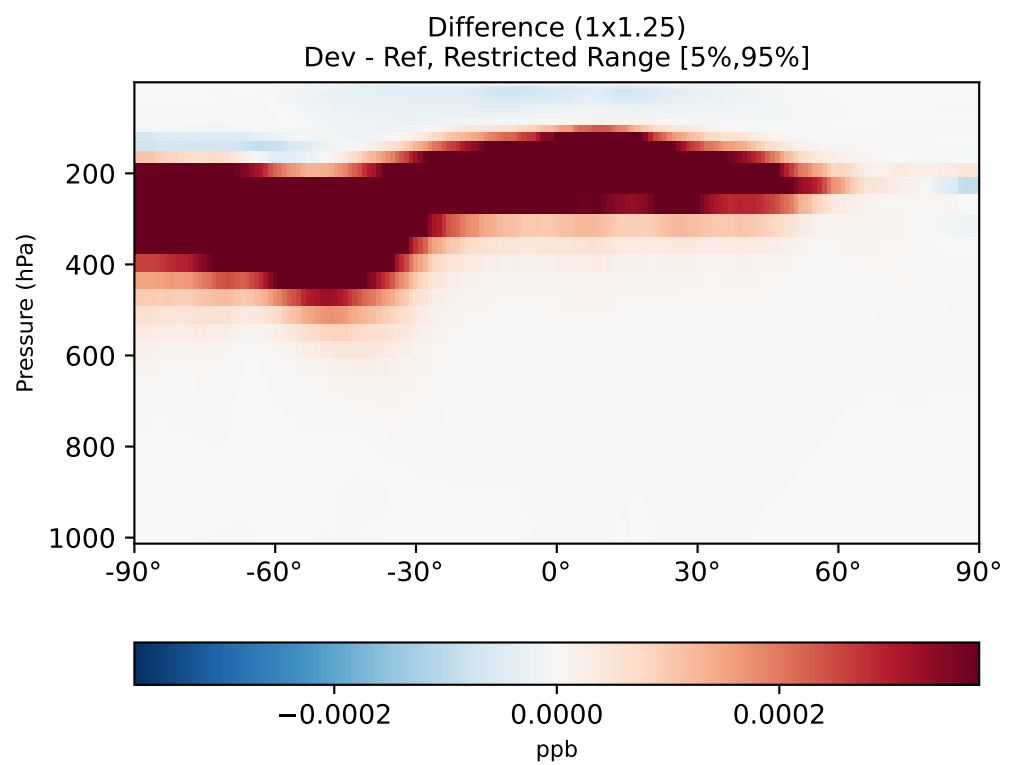
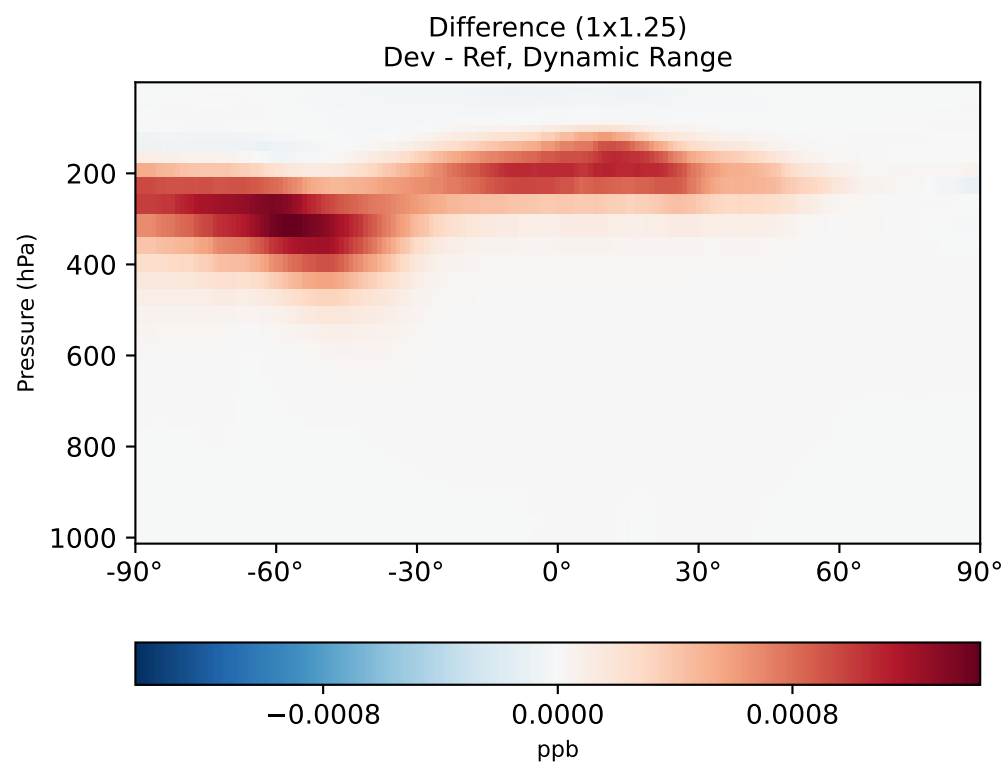
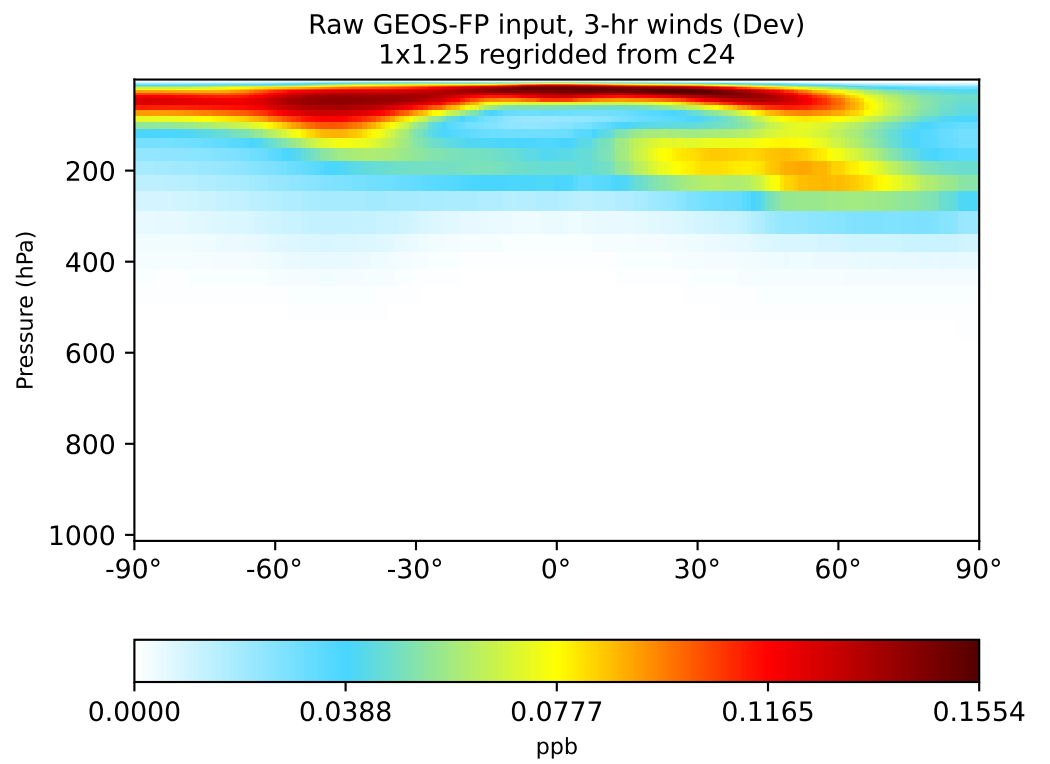
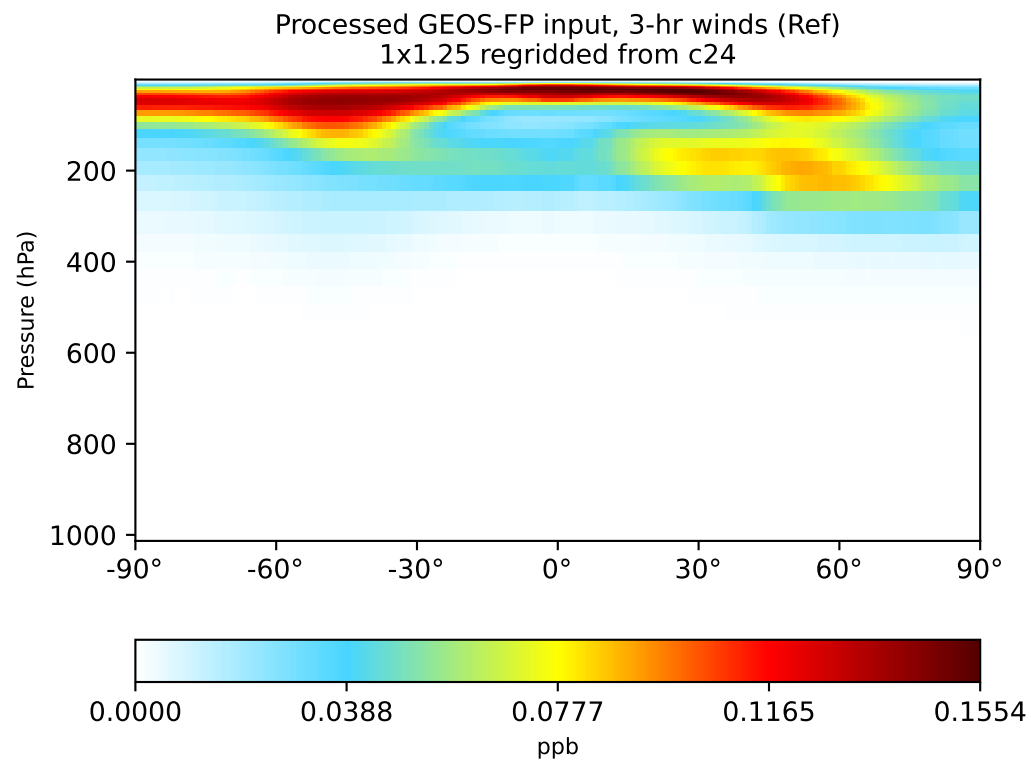
SpeciesConcVV_NO3, Zonal Mean



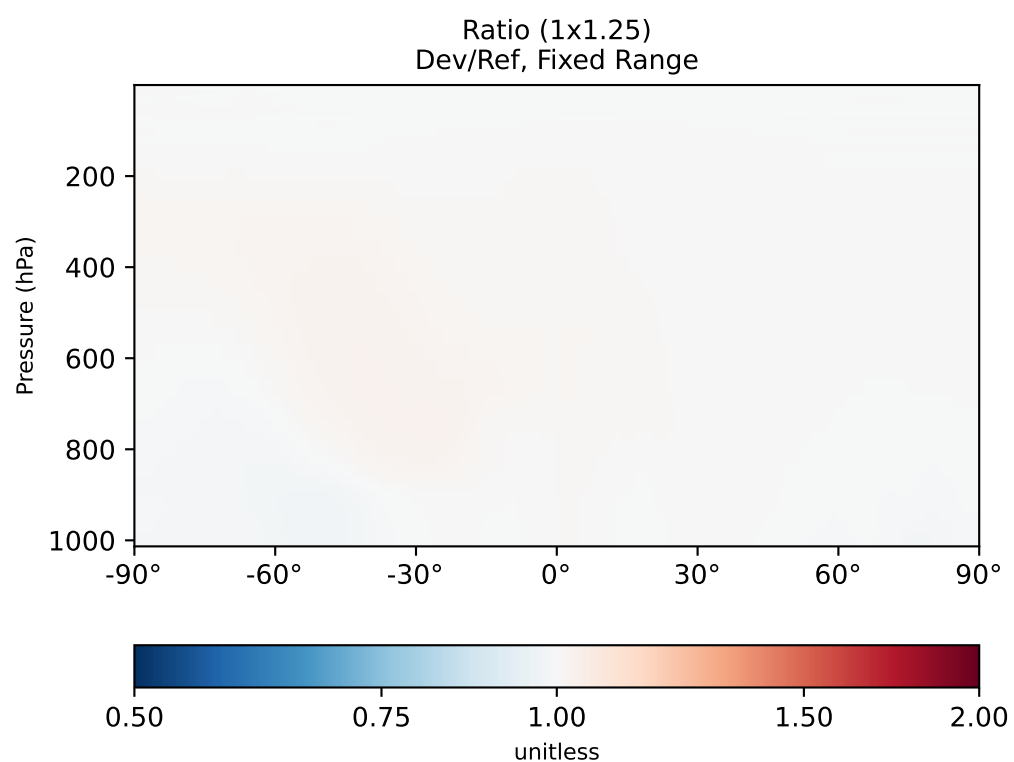
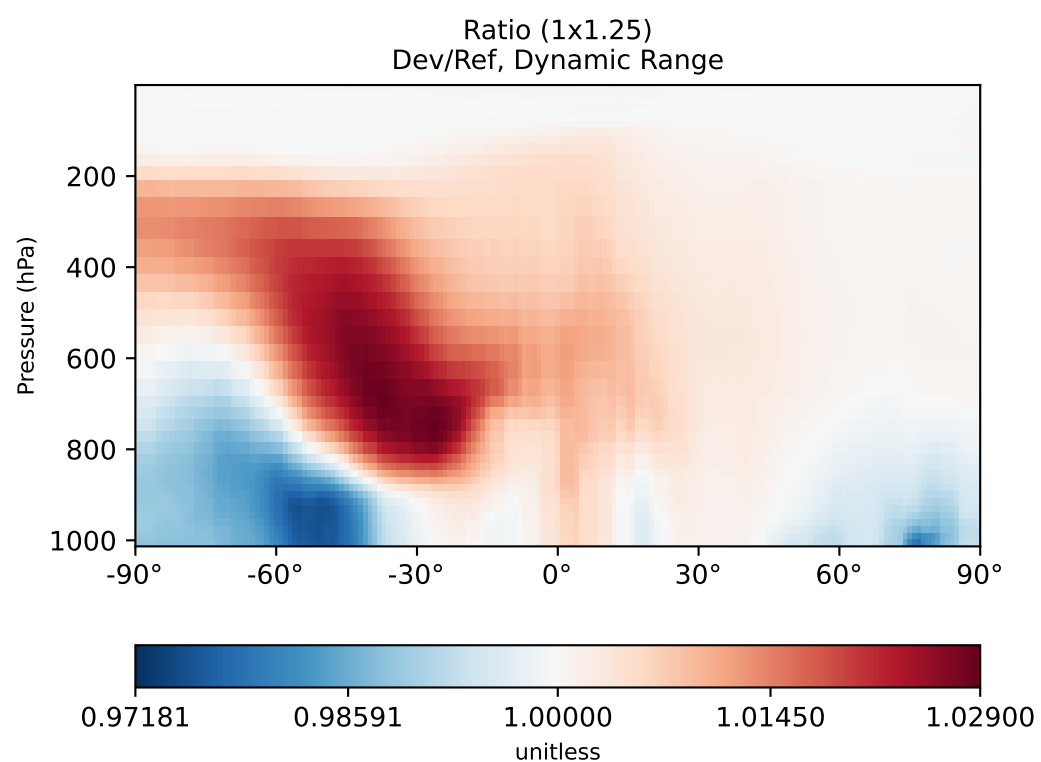
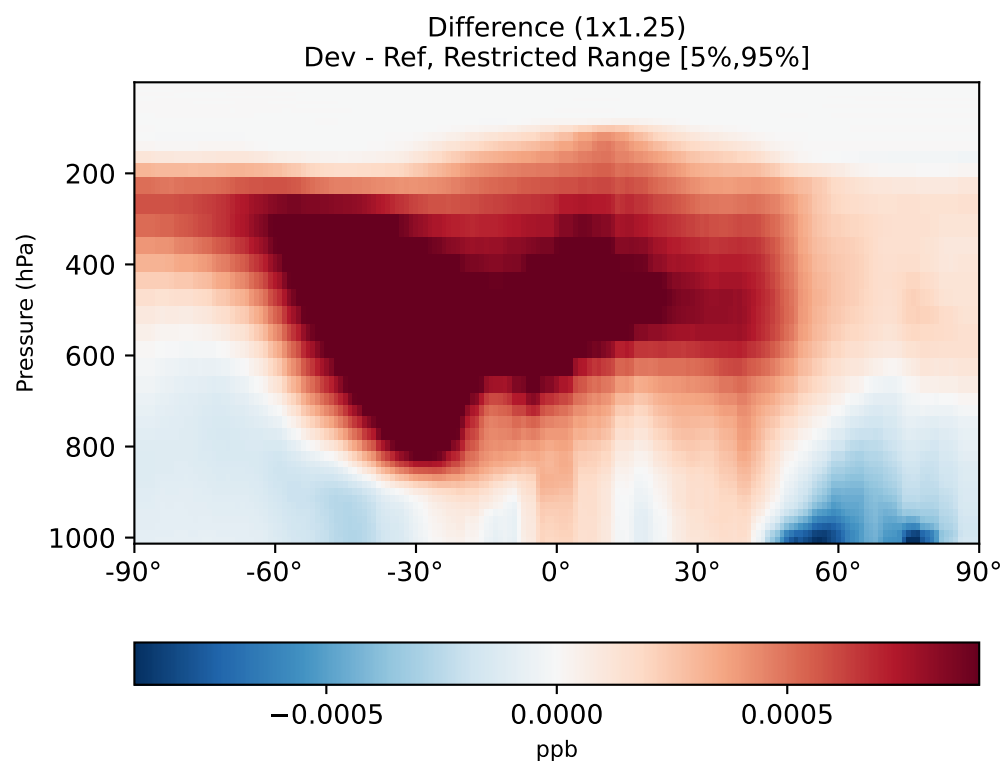
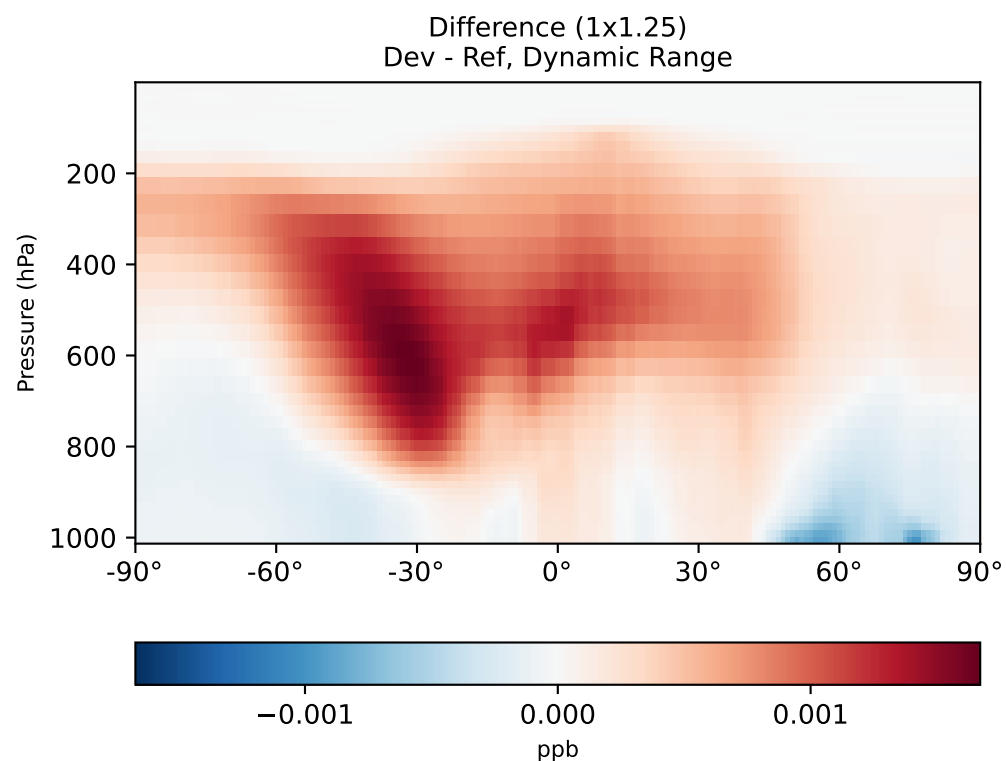
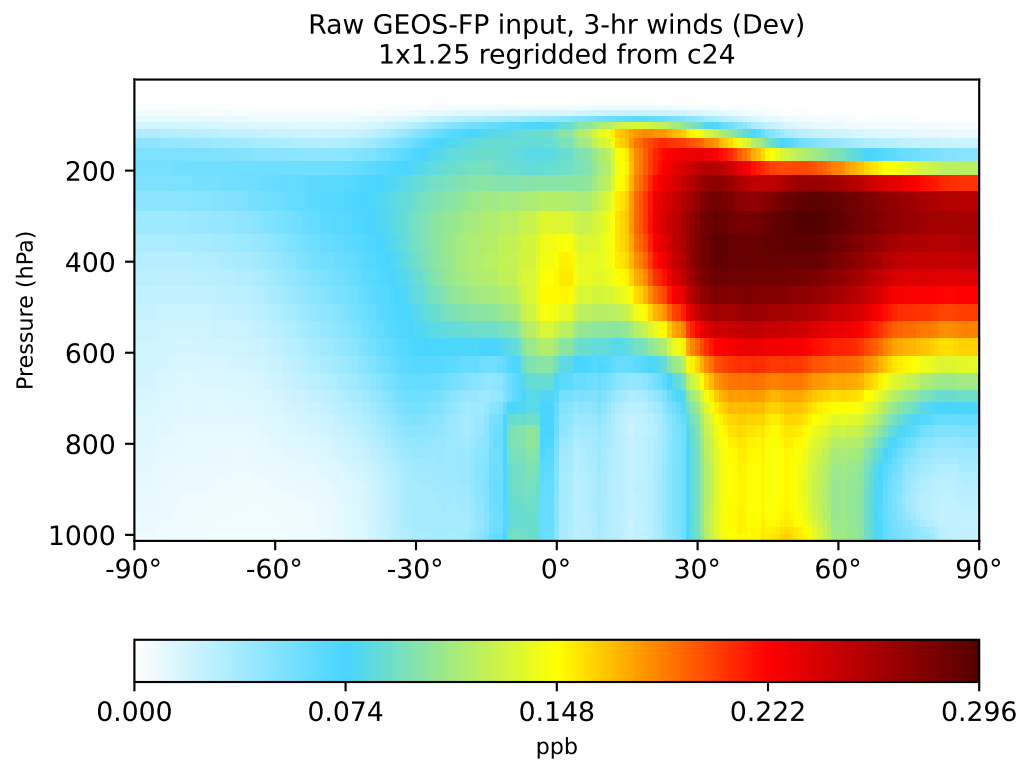
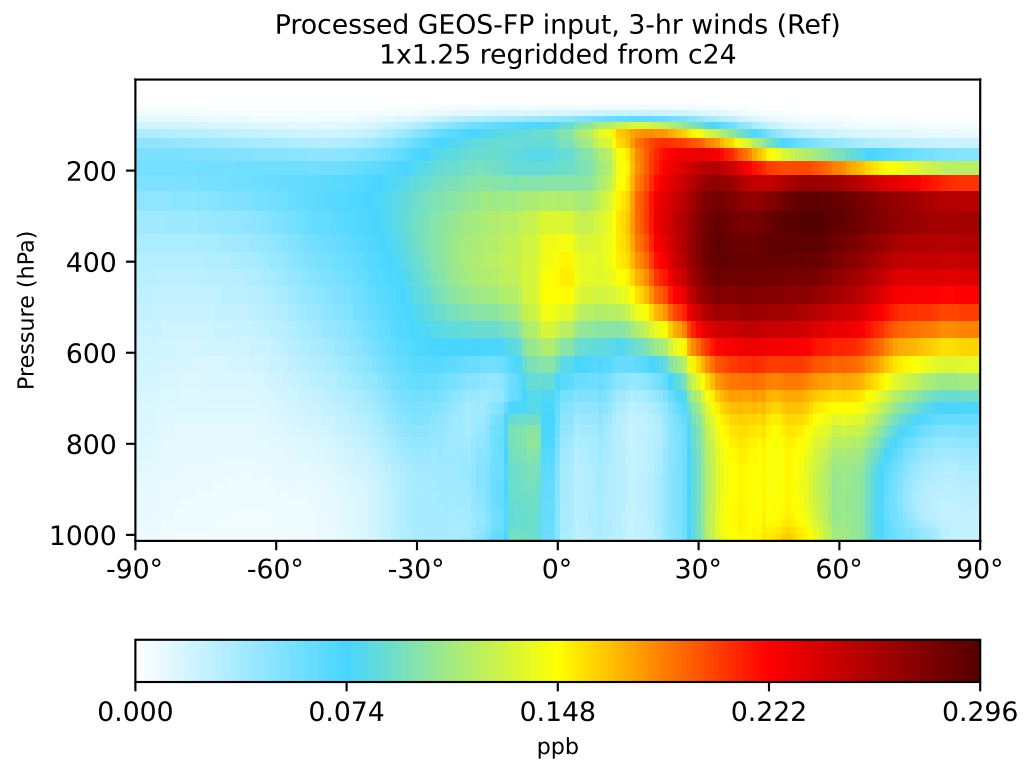
SpeciesConcVV_N2O5, Zonal Mean



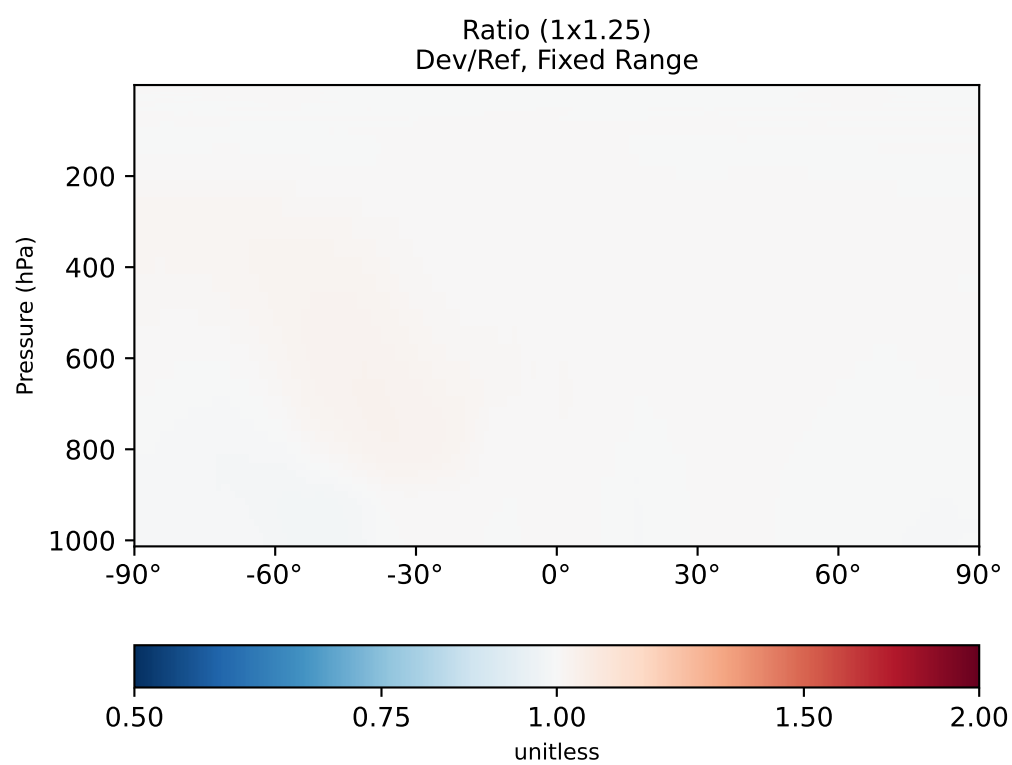
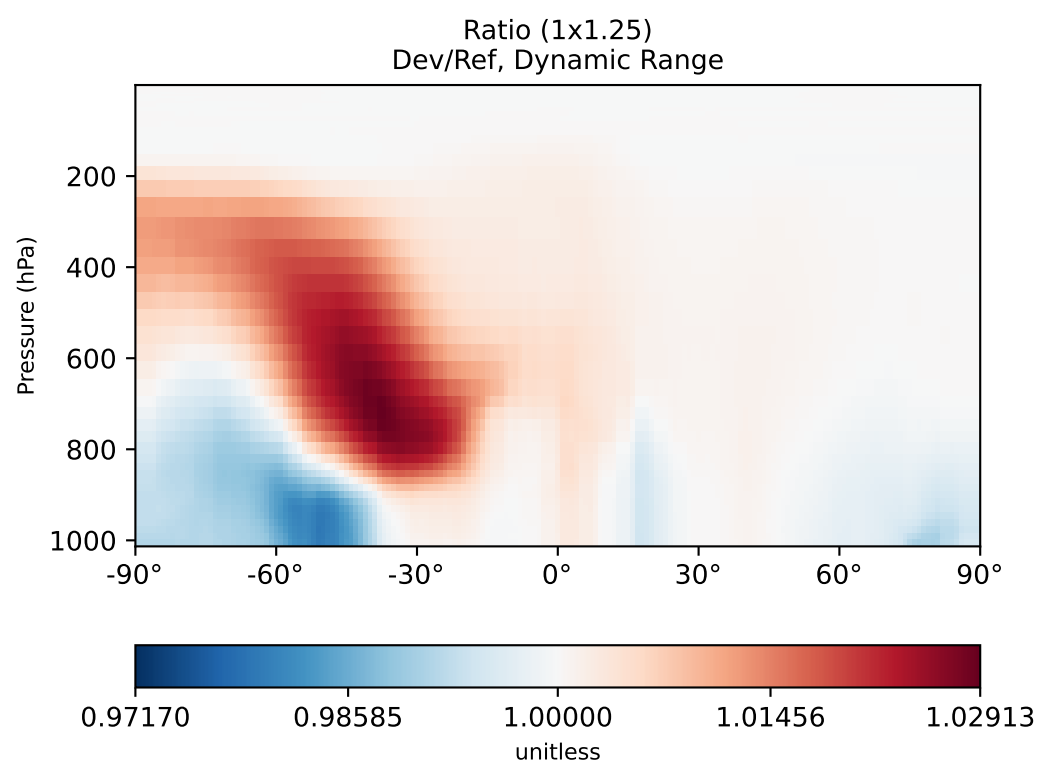
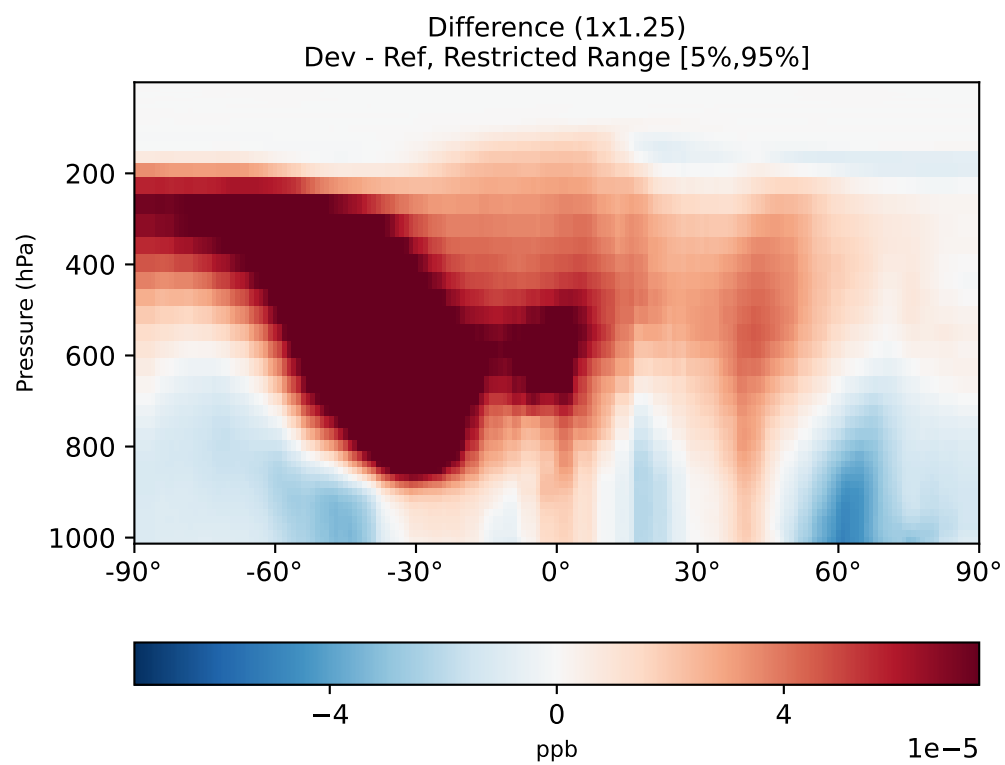
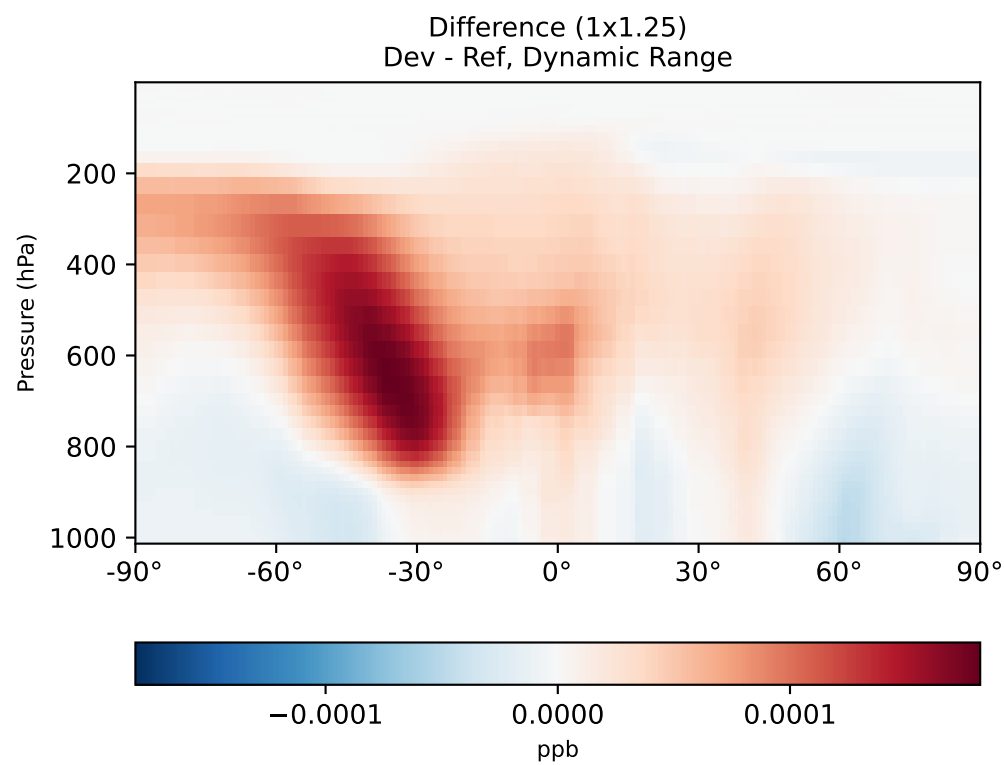
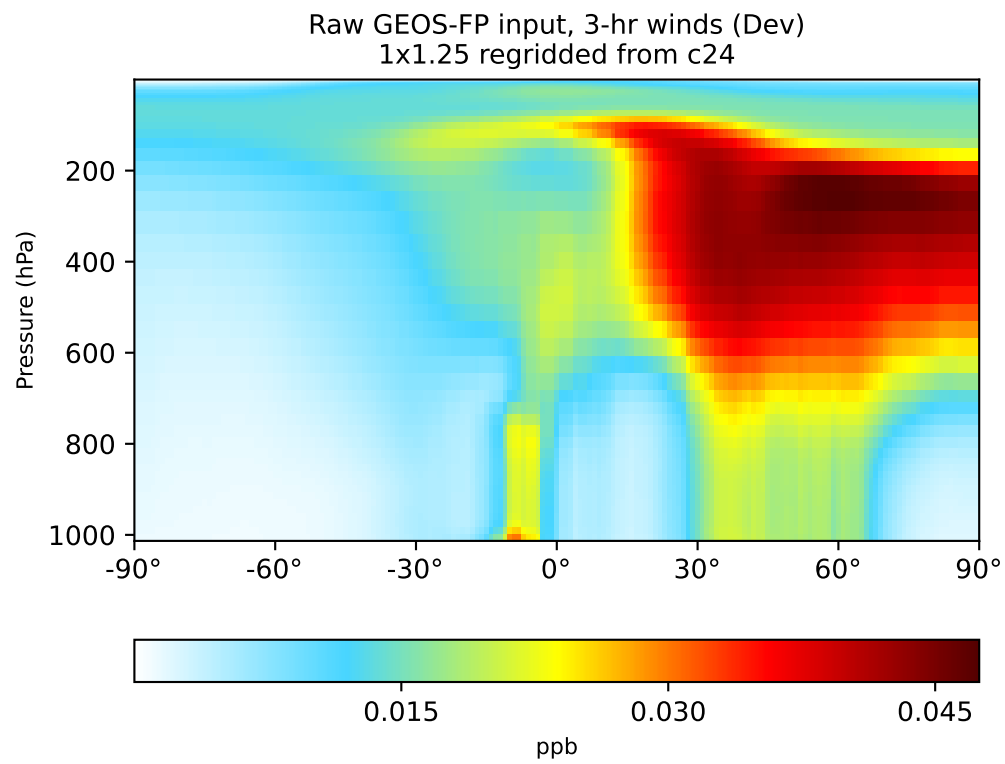
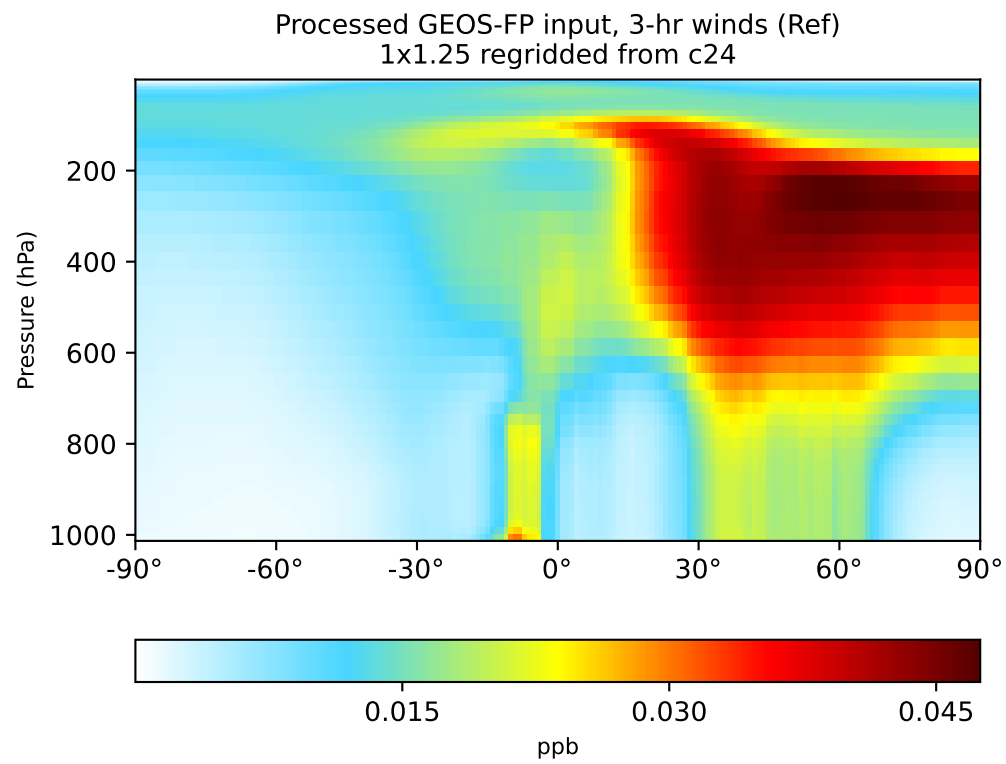
SpeciesConcVV_MPN, Zonal Mean



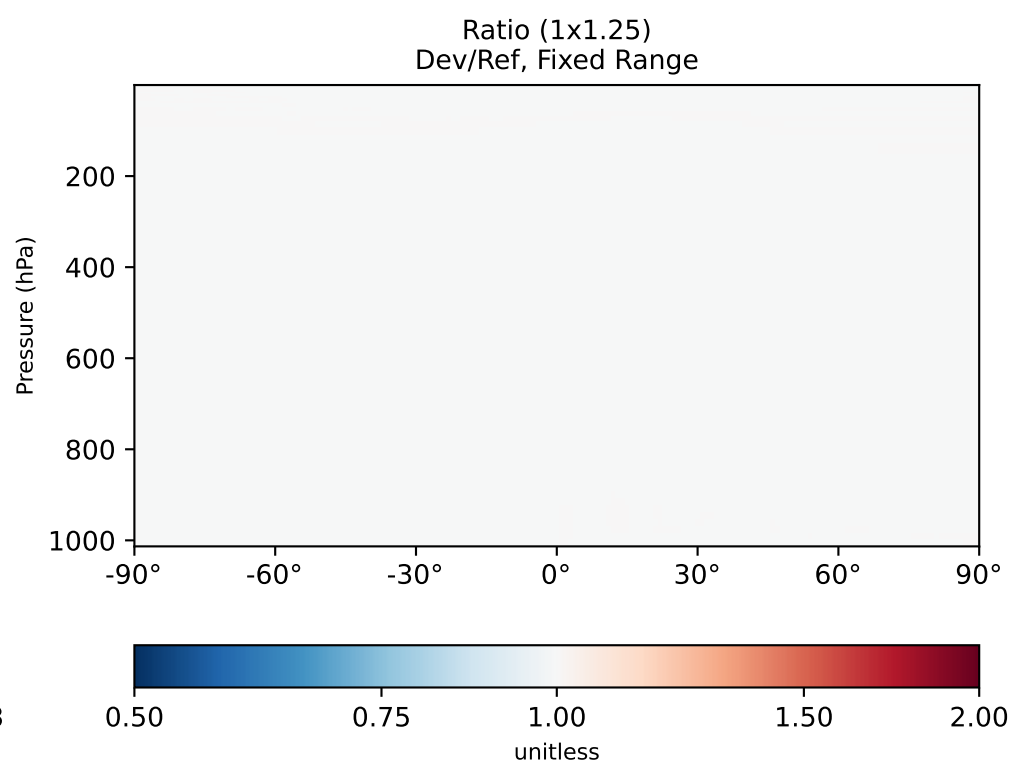
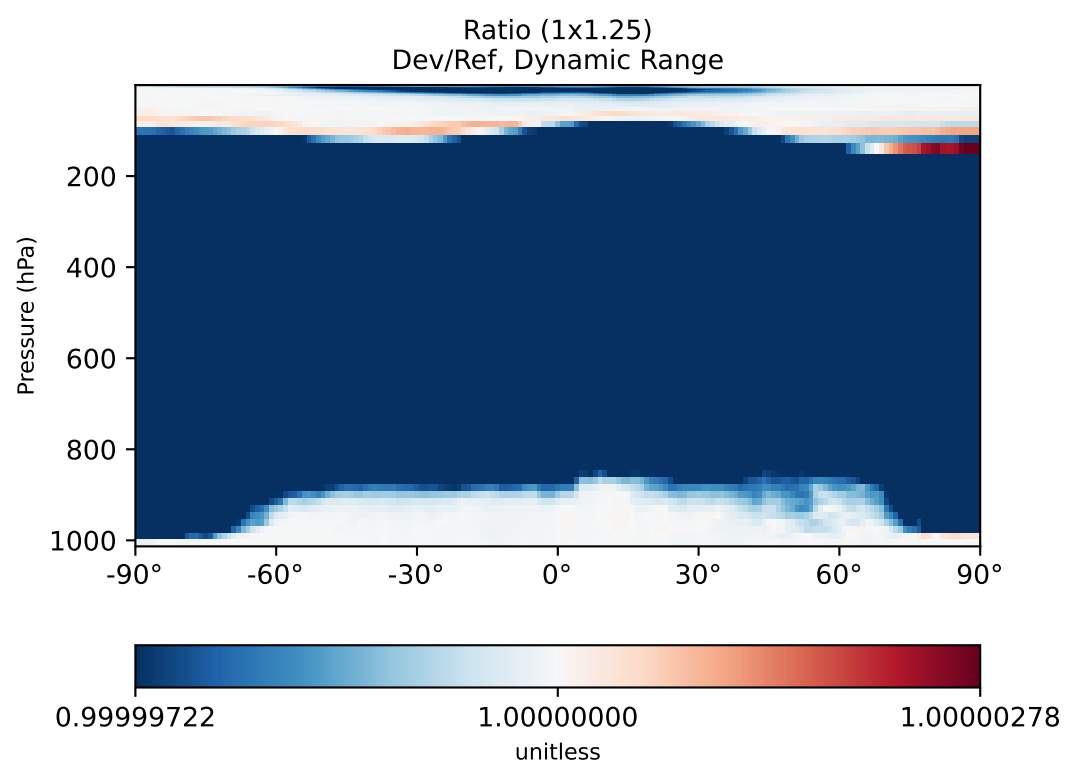
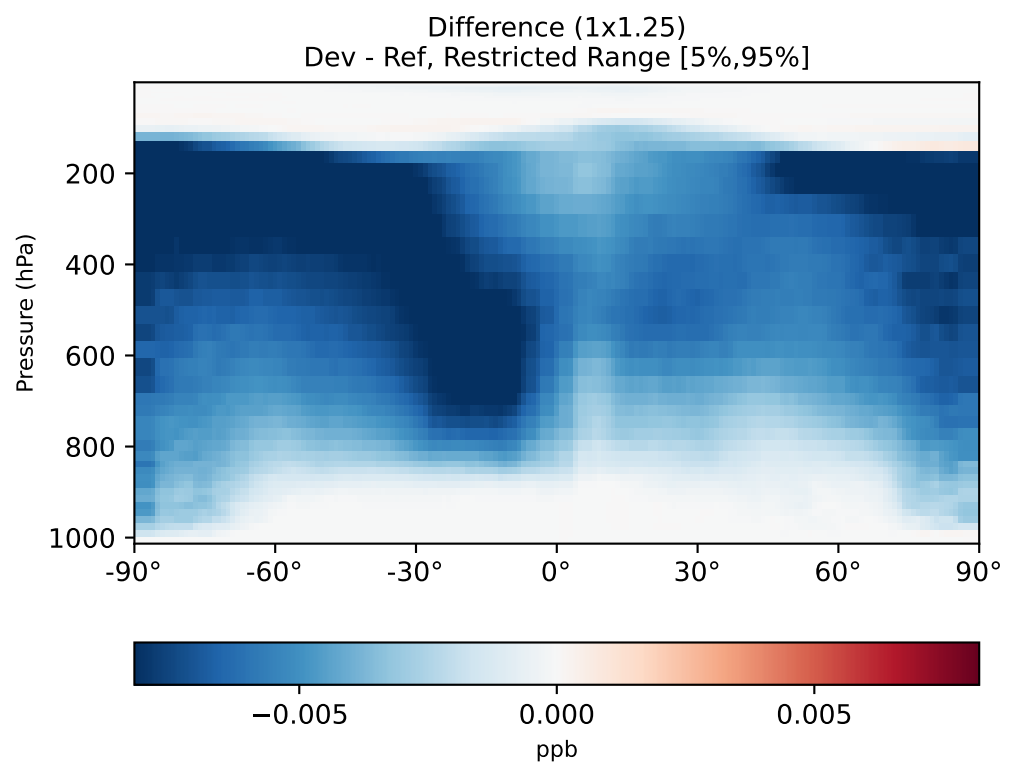
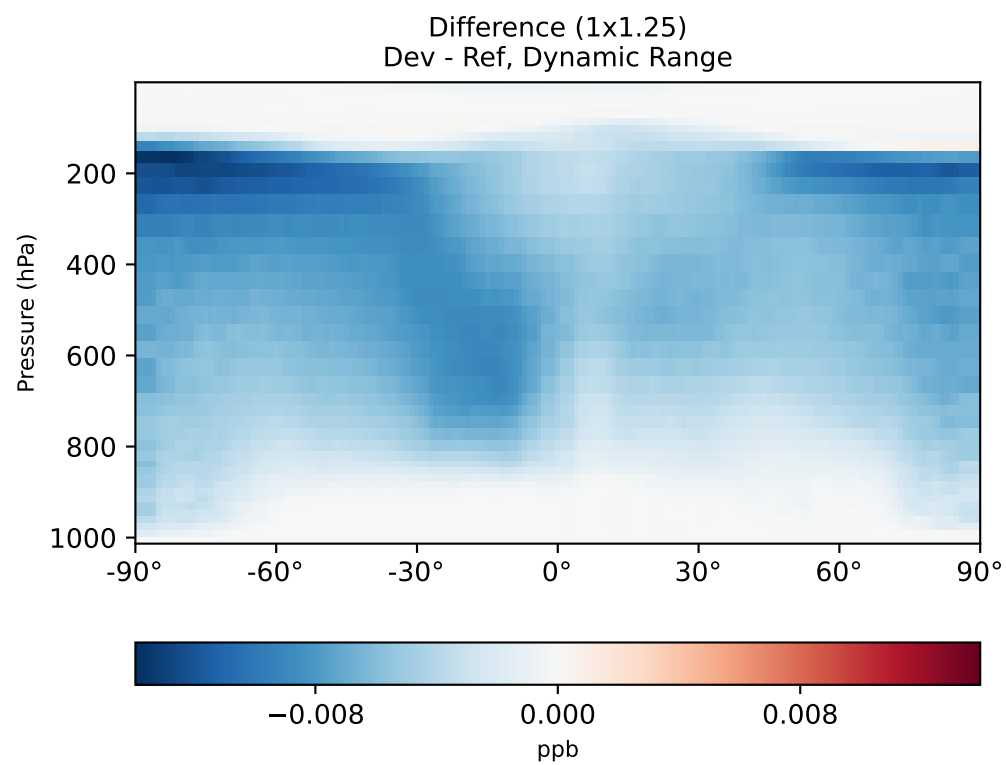
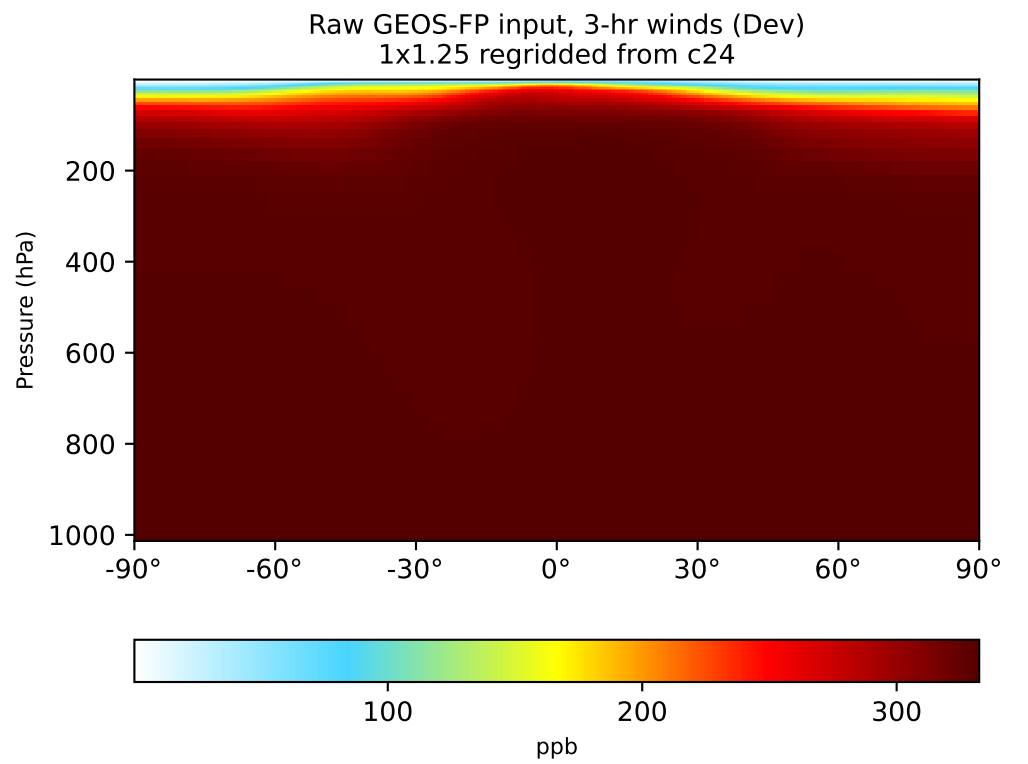
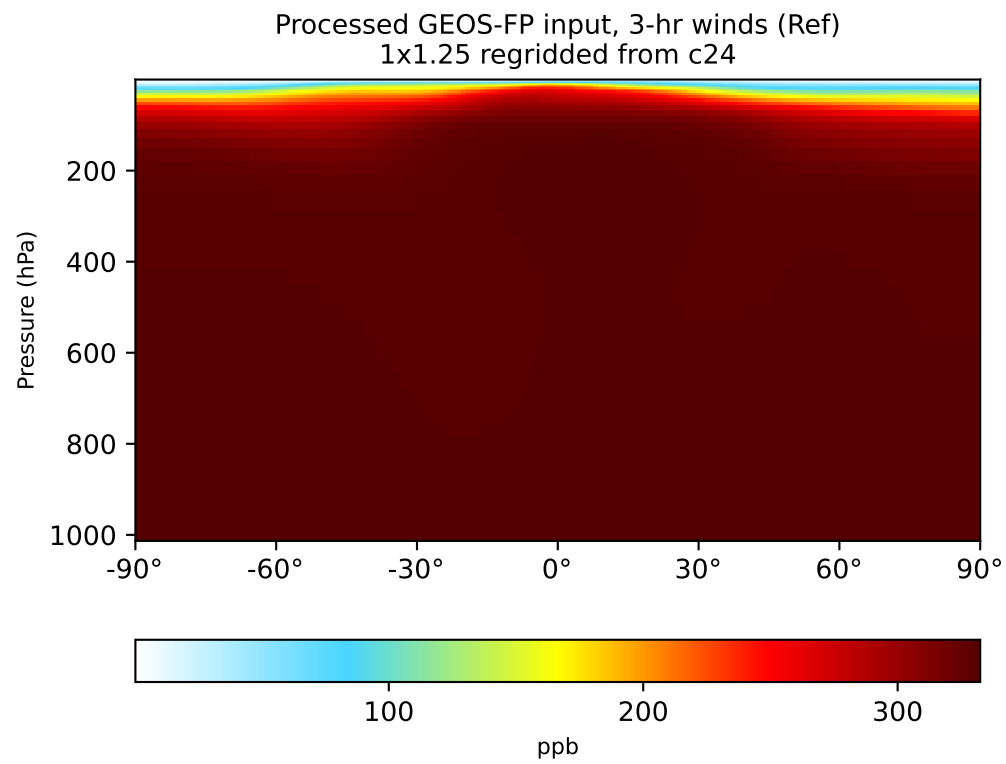
SpeciesConcVV_PAN, Zonal Mean



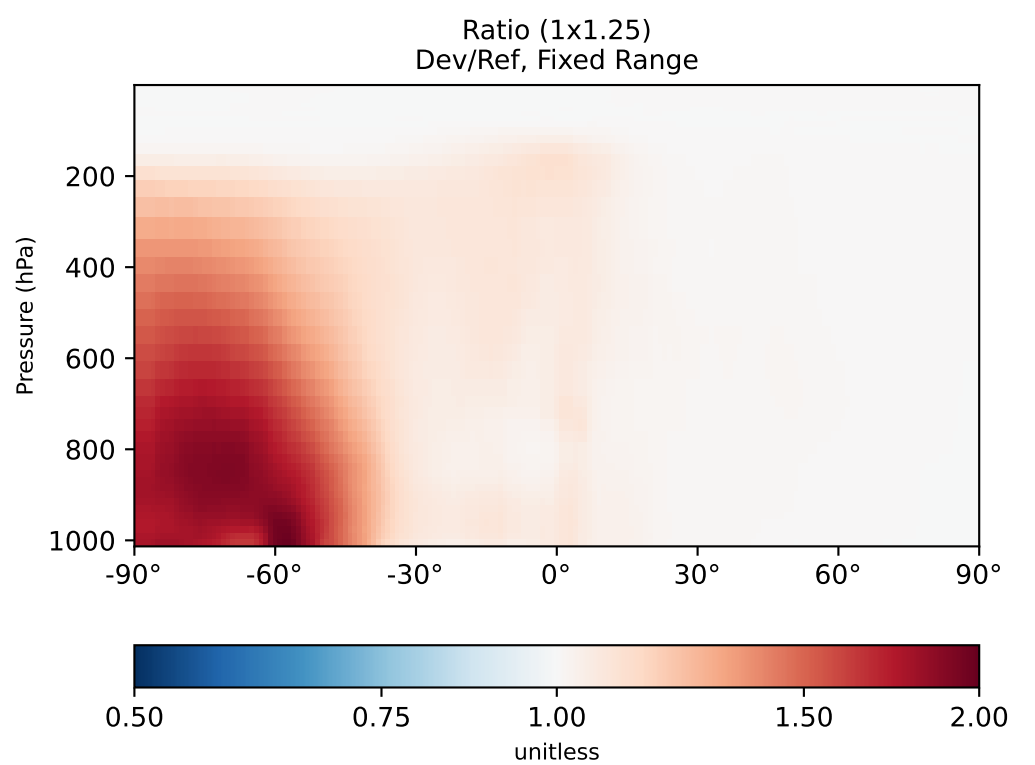
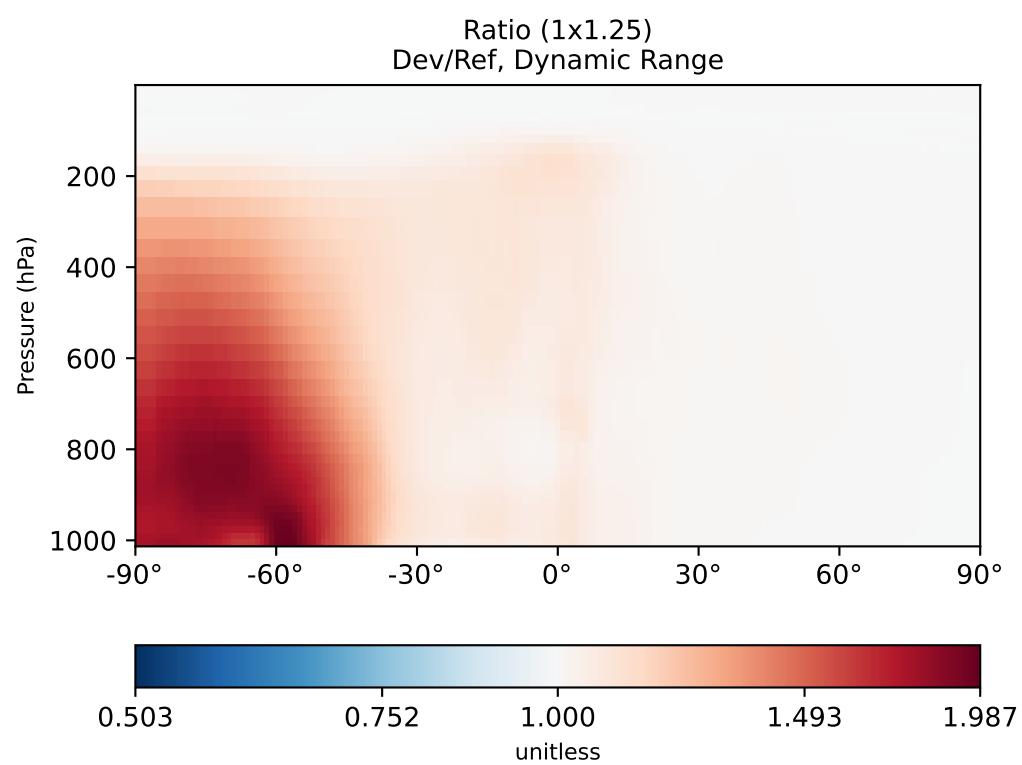
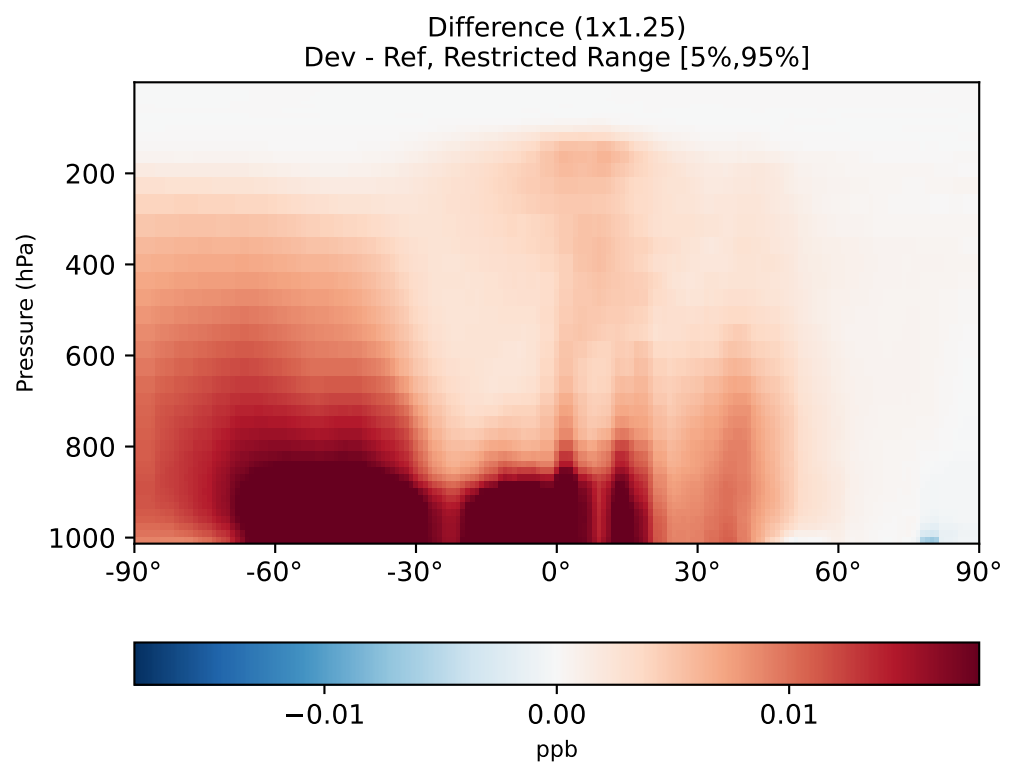
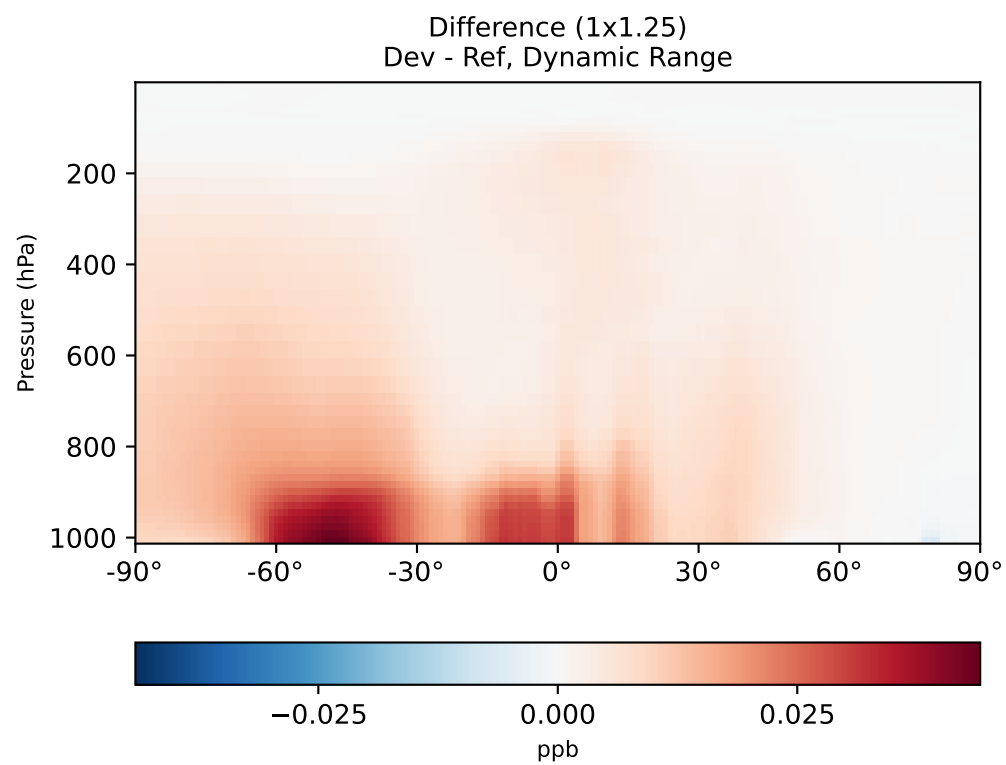
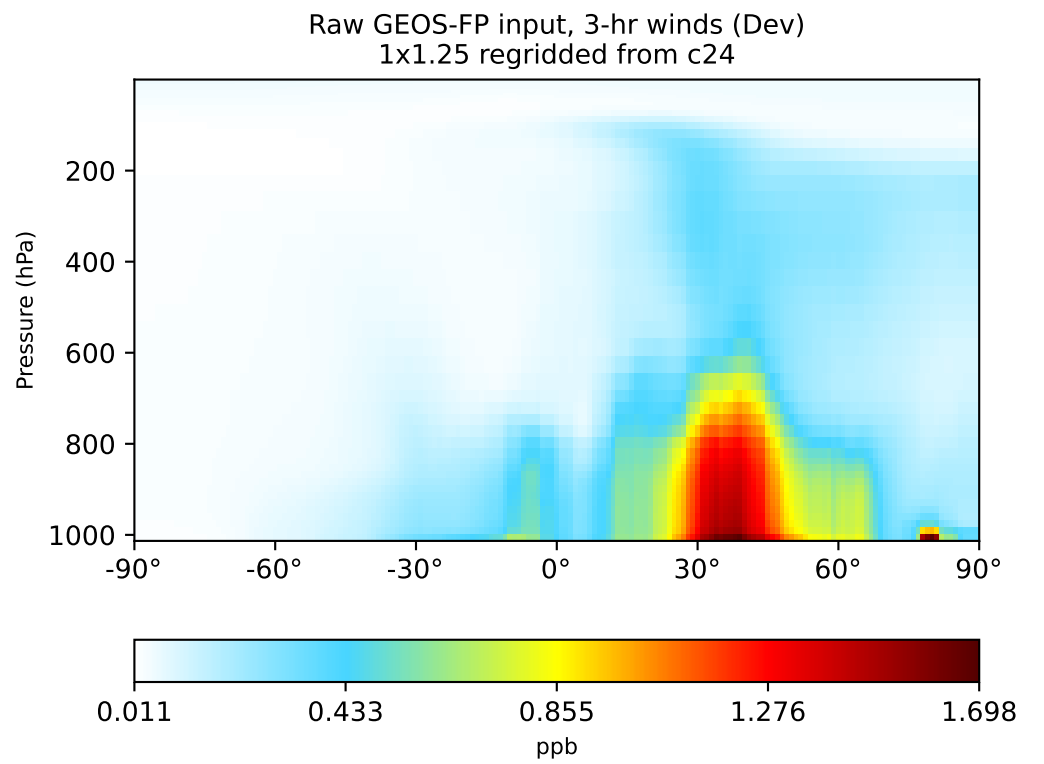
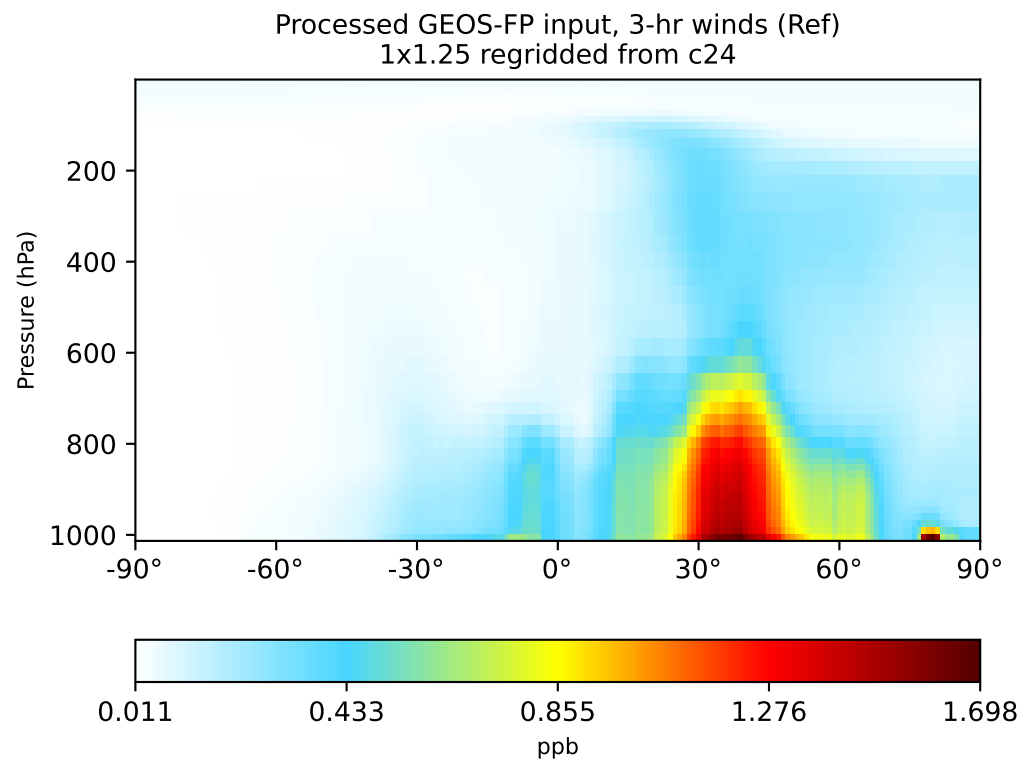
SpeciesConcVV_PPN, Zonal Mean



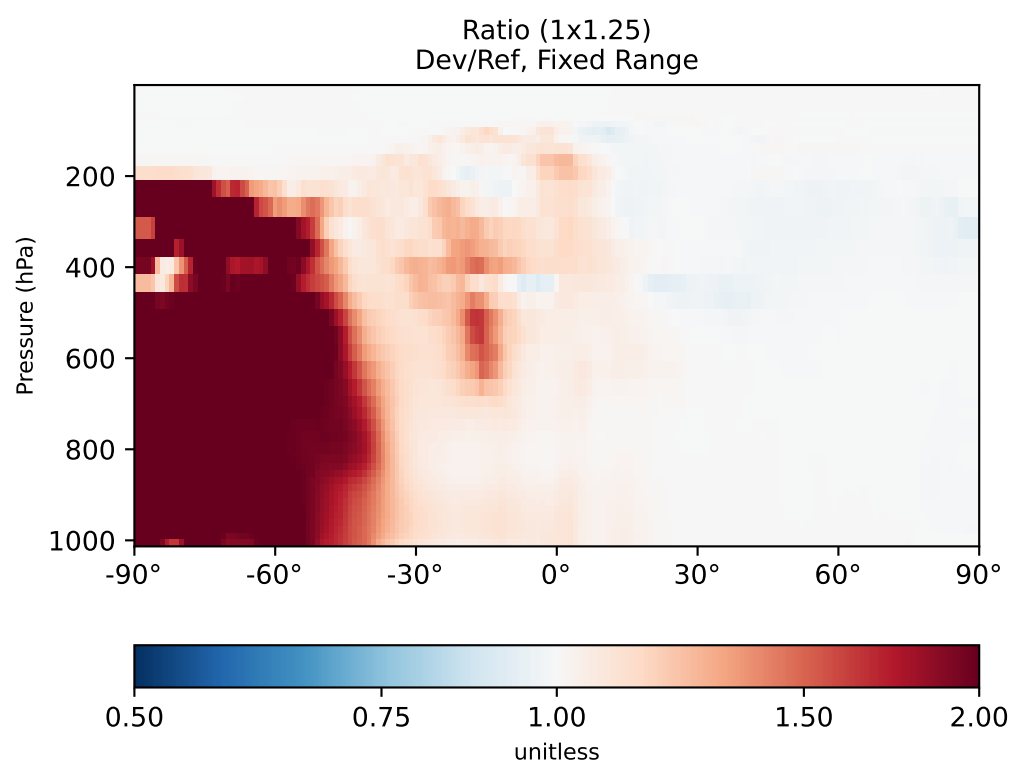
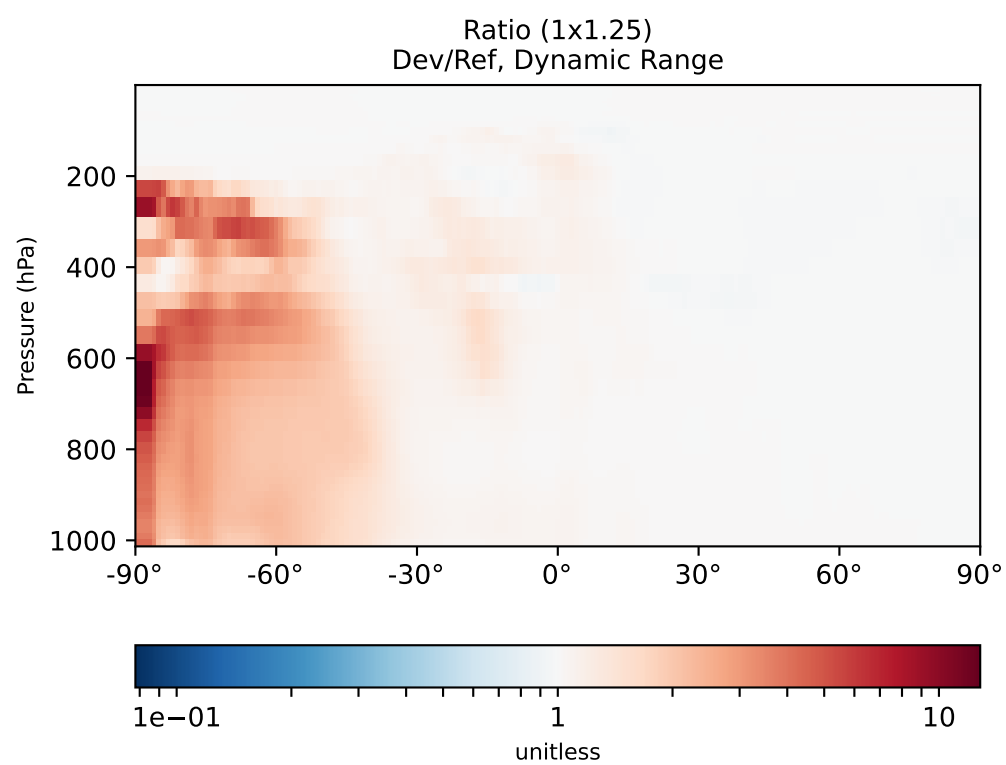
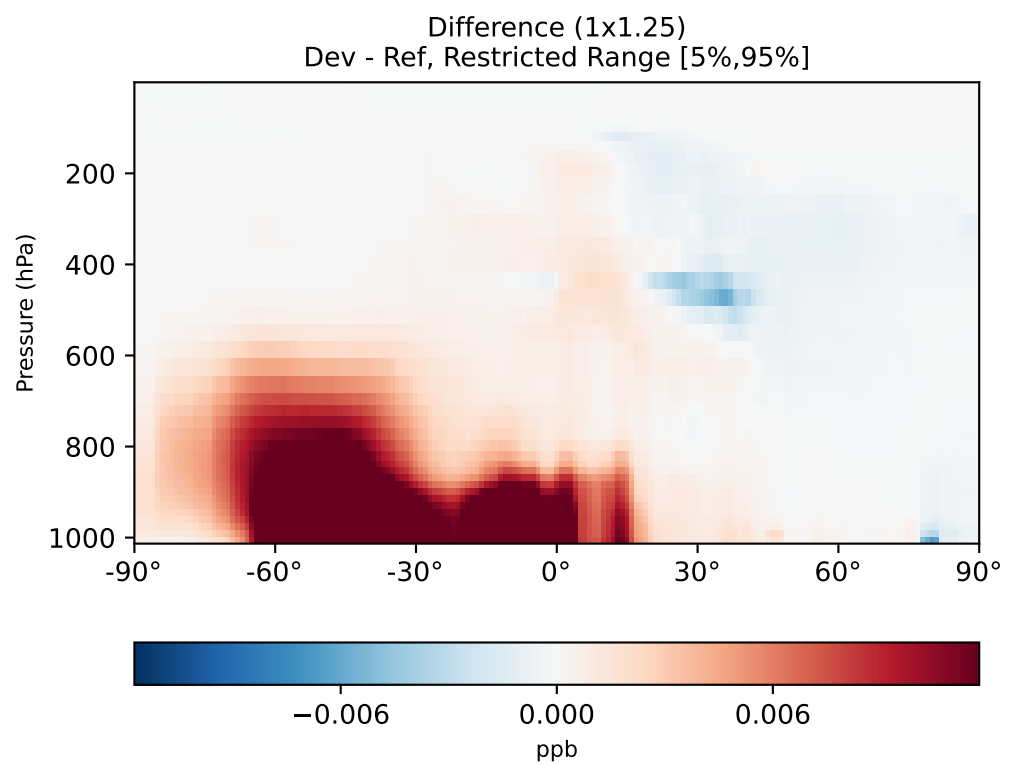
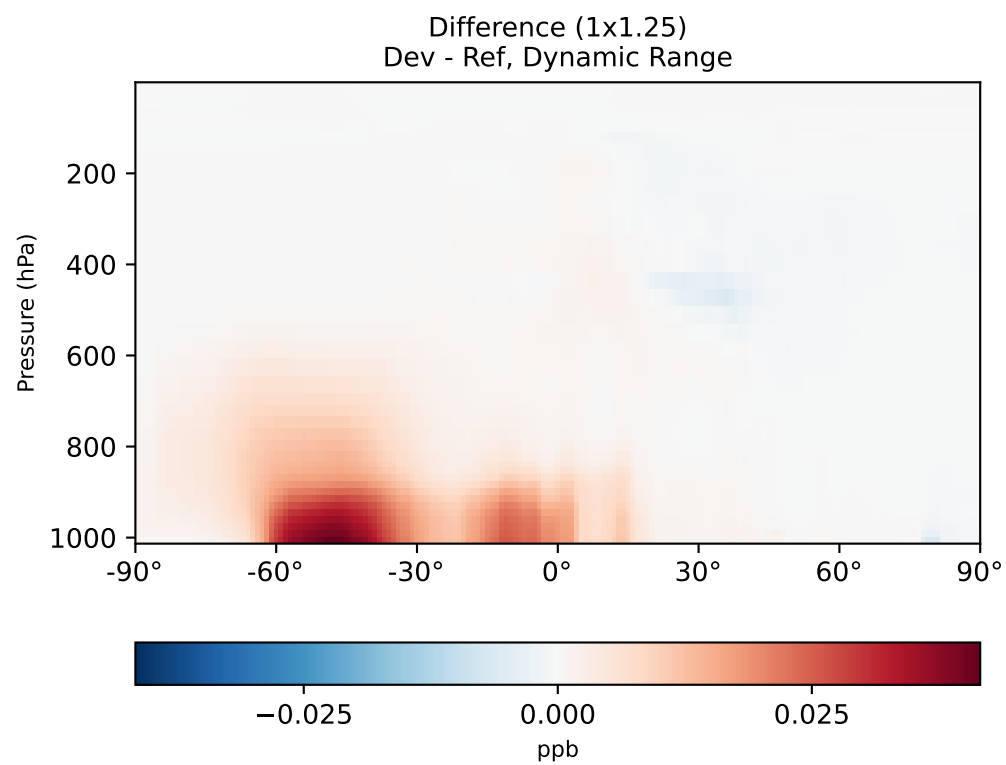
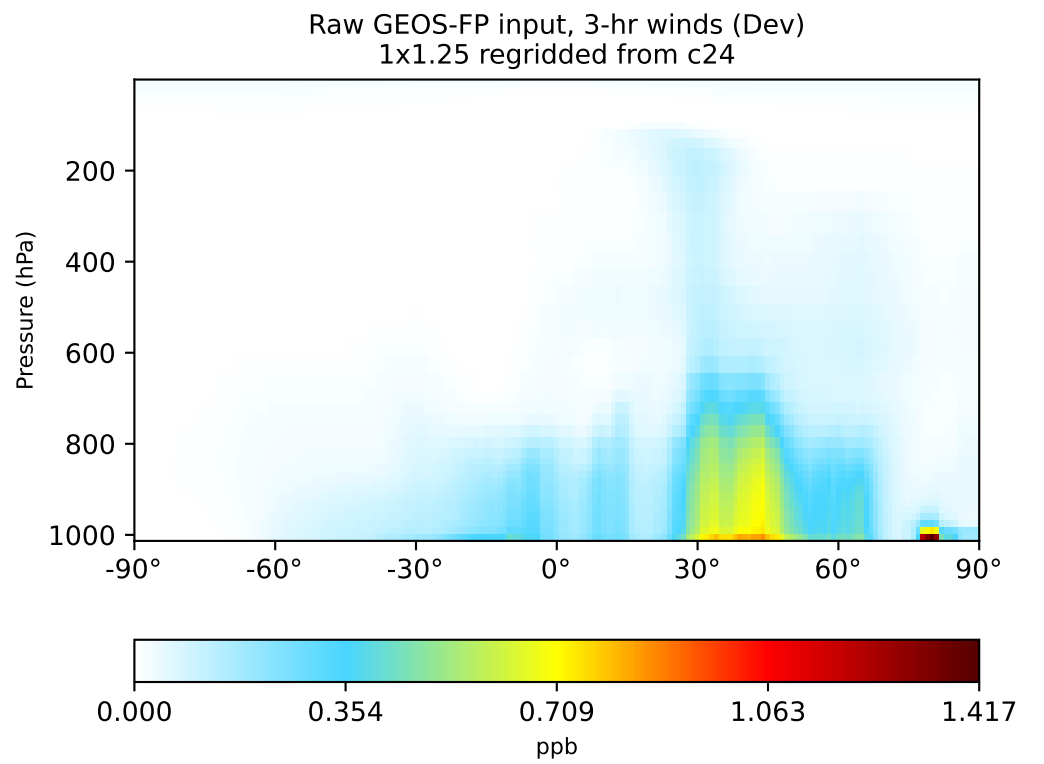
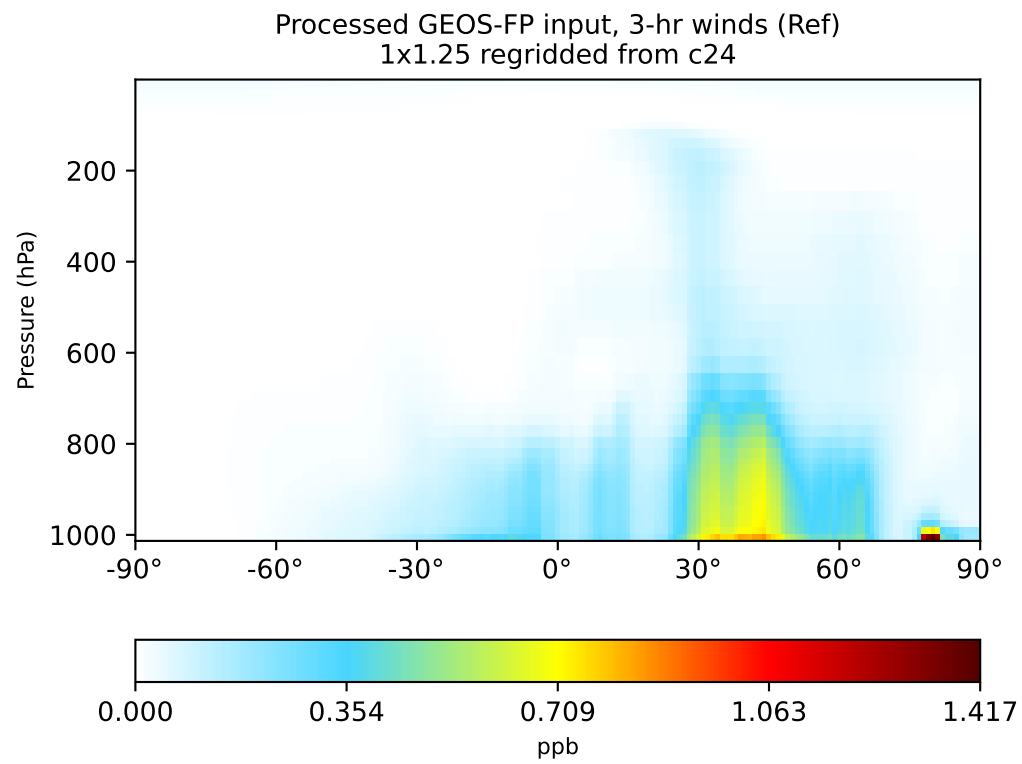
SpeciesConcVV_N2O, Zonal Mean



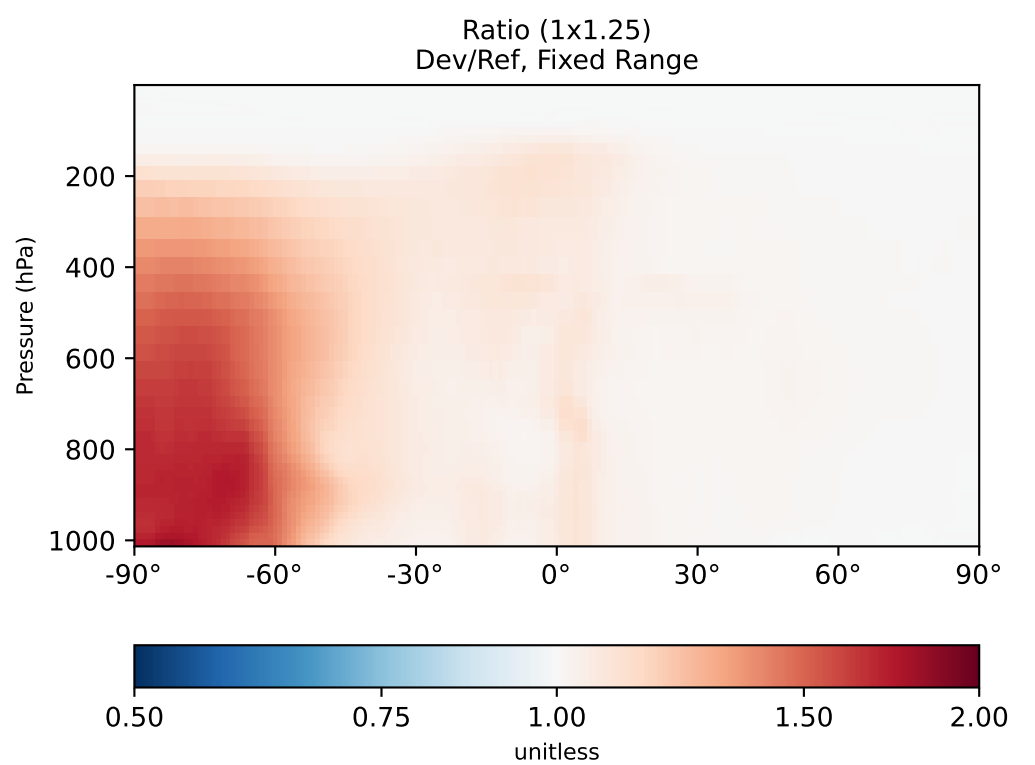
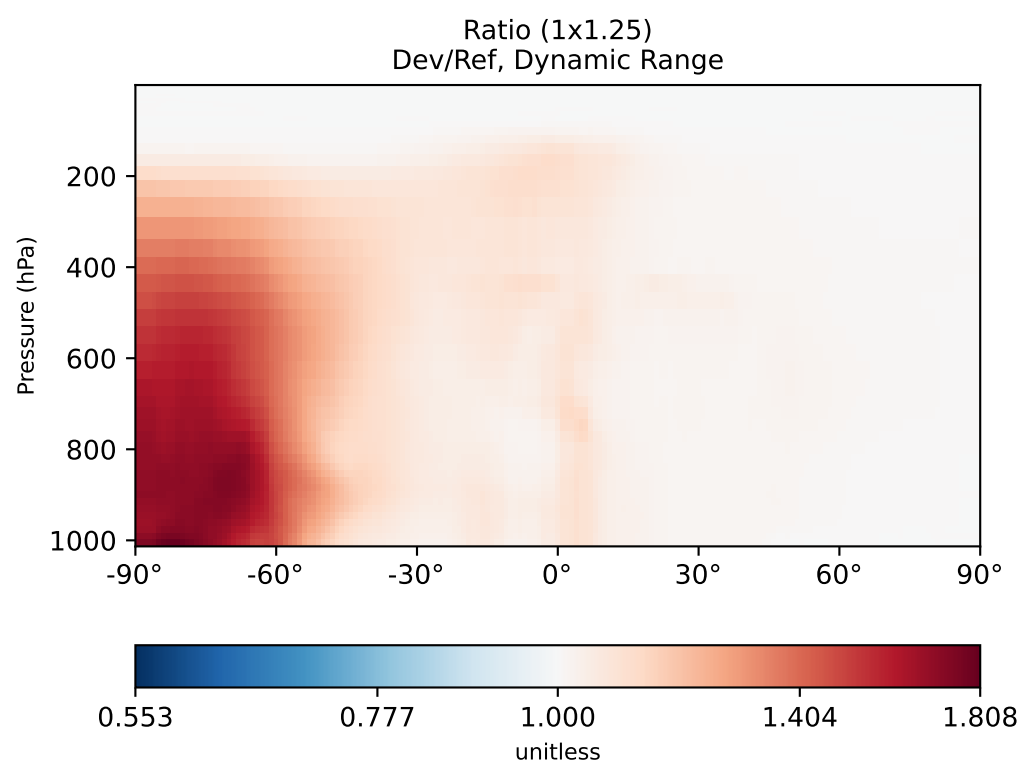
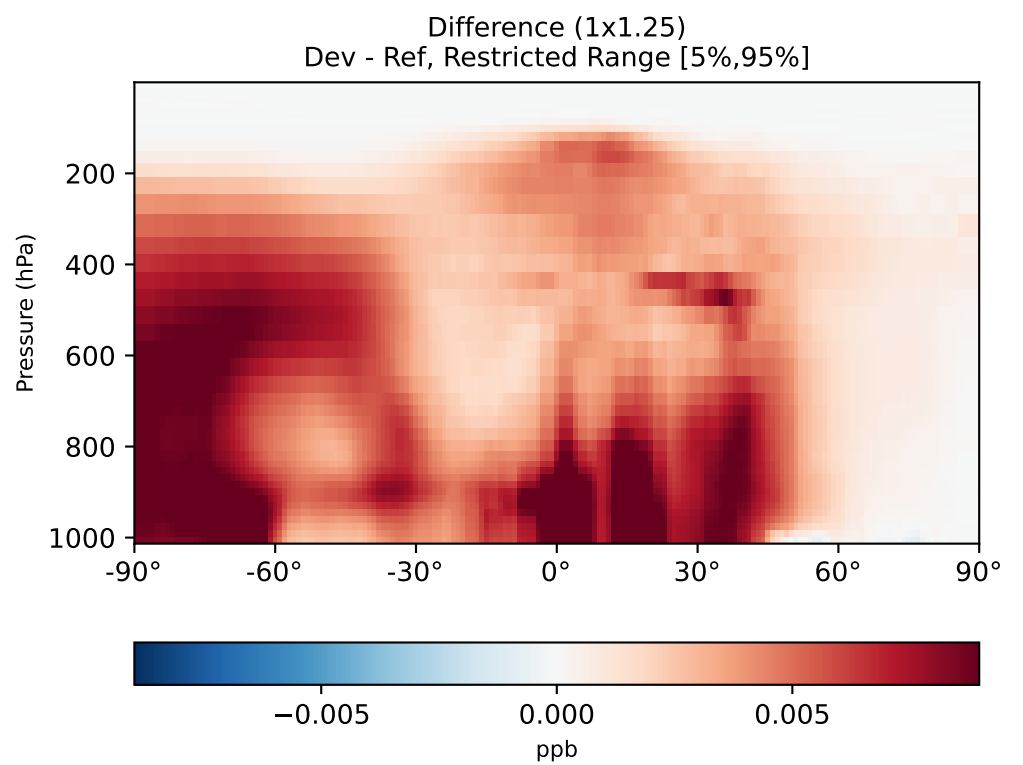
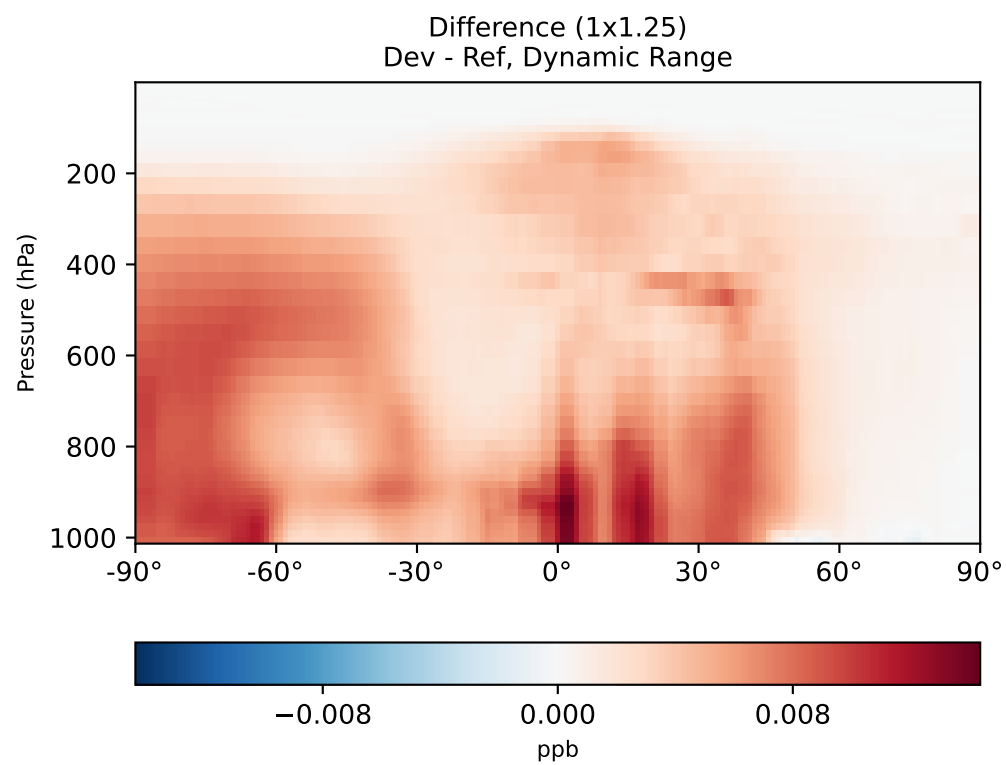
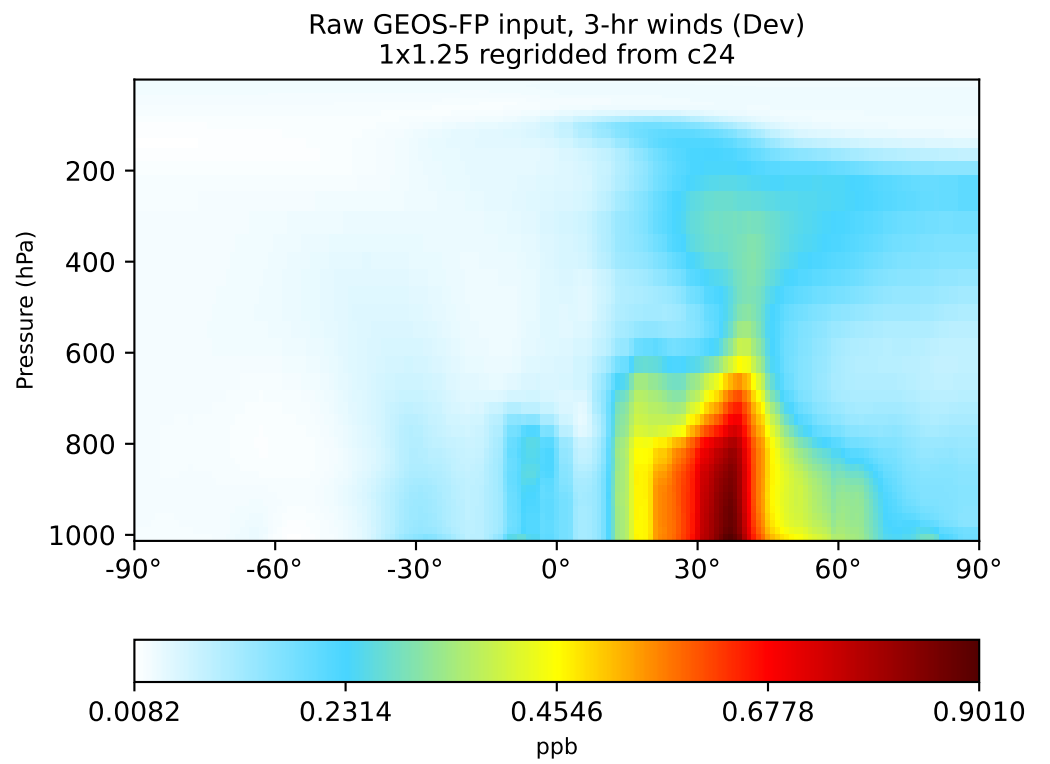
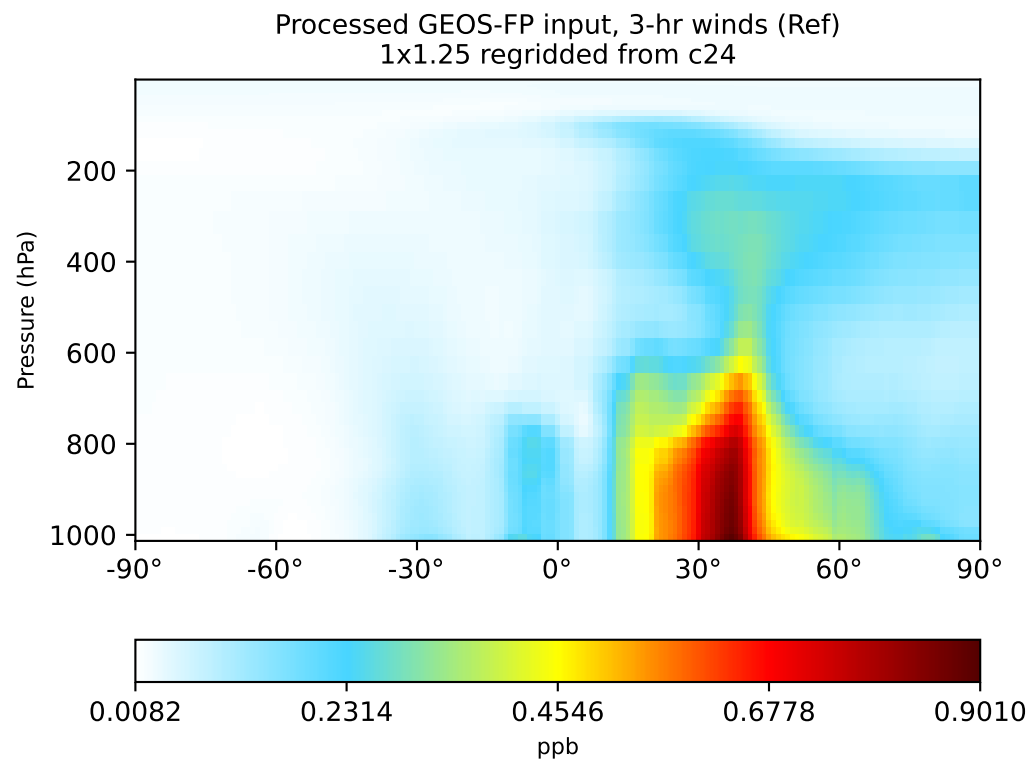
SpeciesConcVW_NHx, Zonal Mean



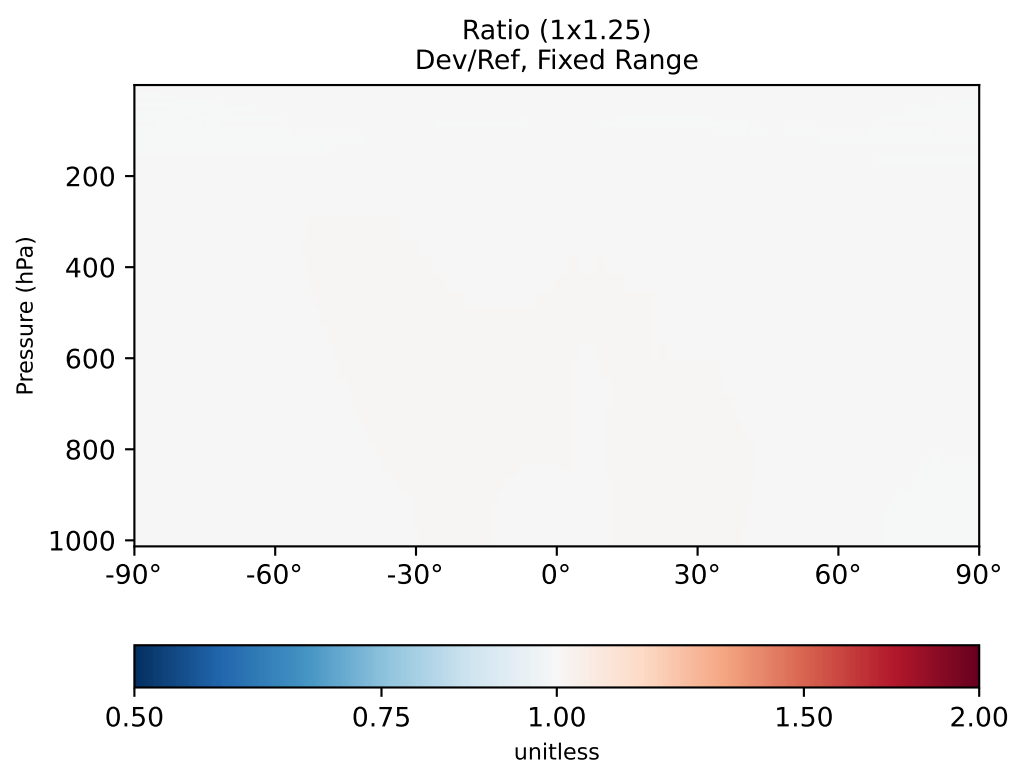
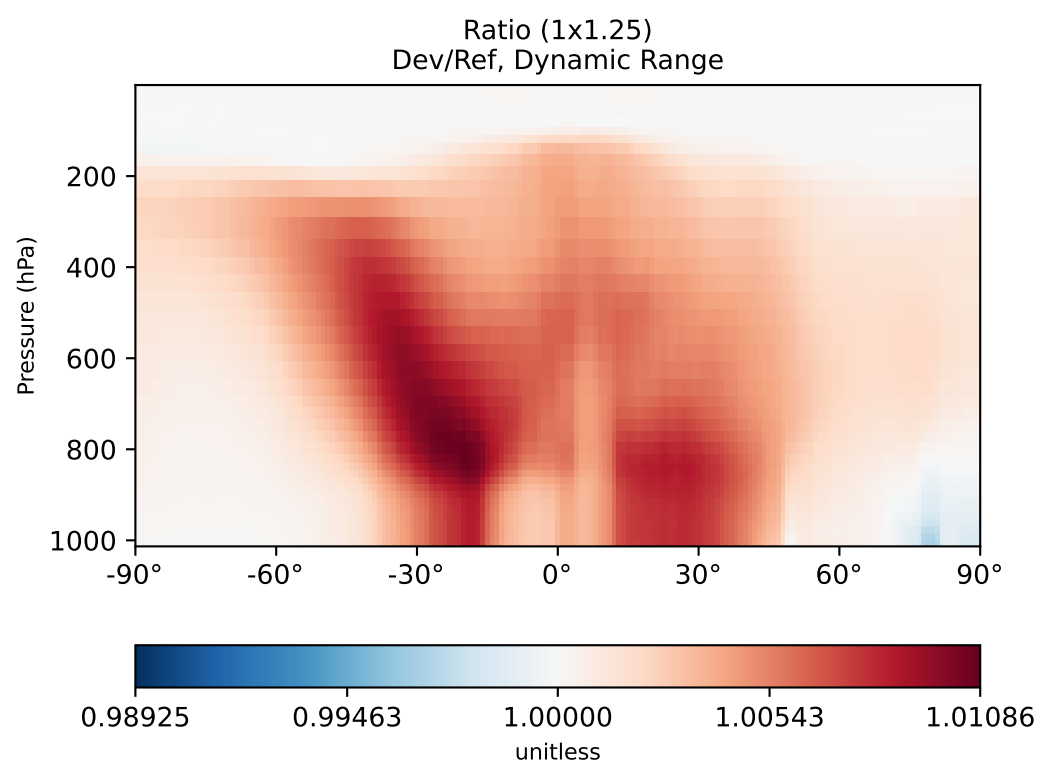
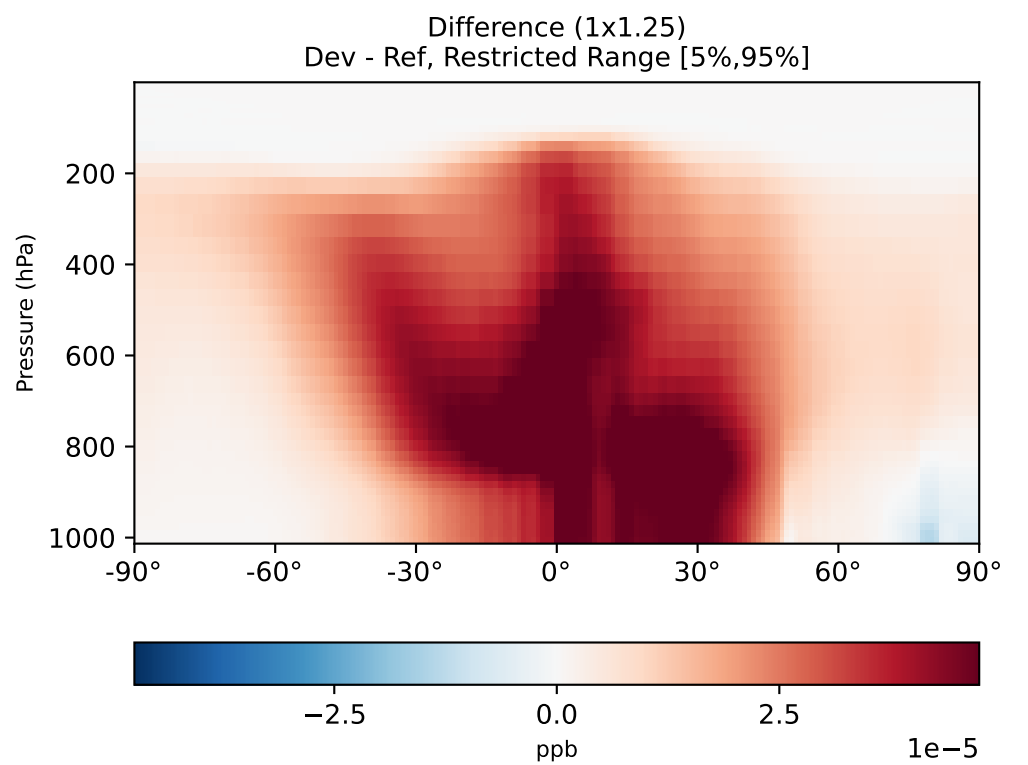
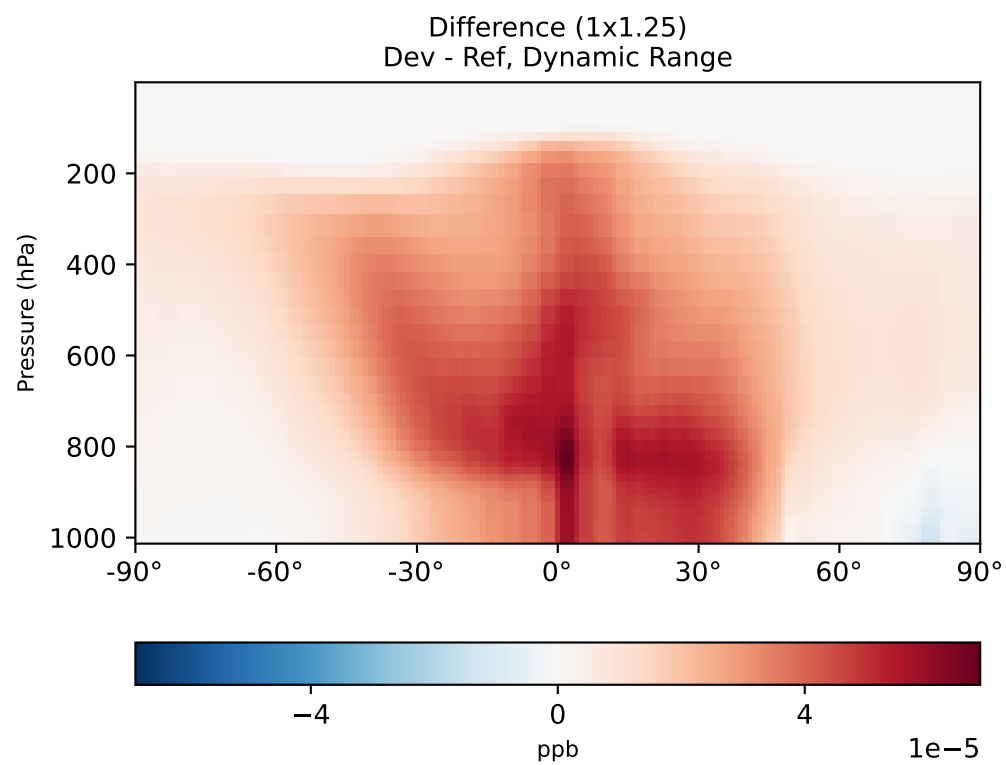
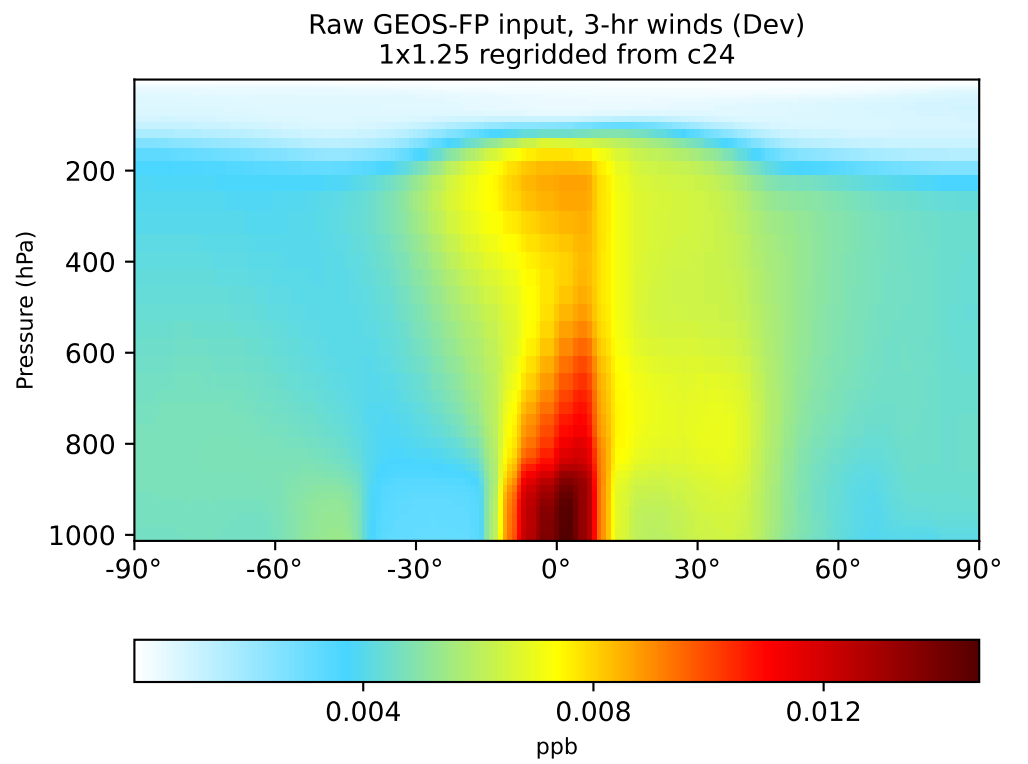
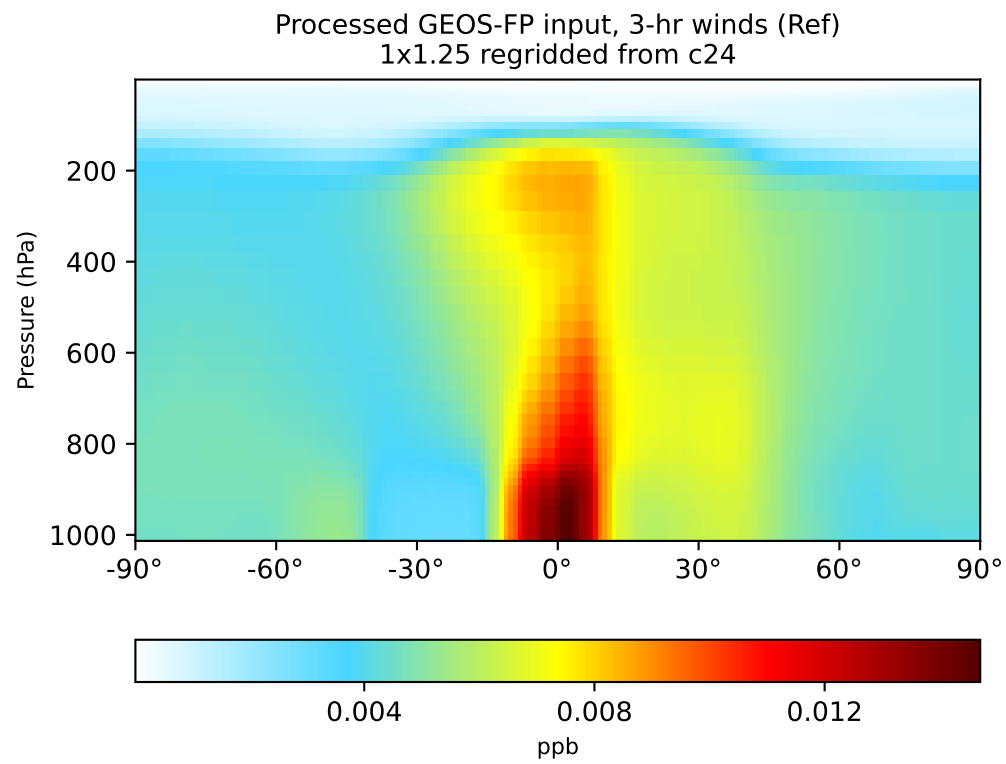
SpeciesConcVV_NH3, Zonal Mean



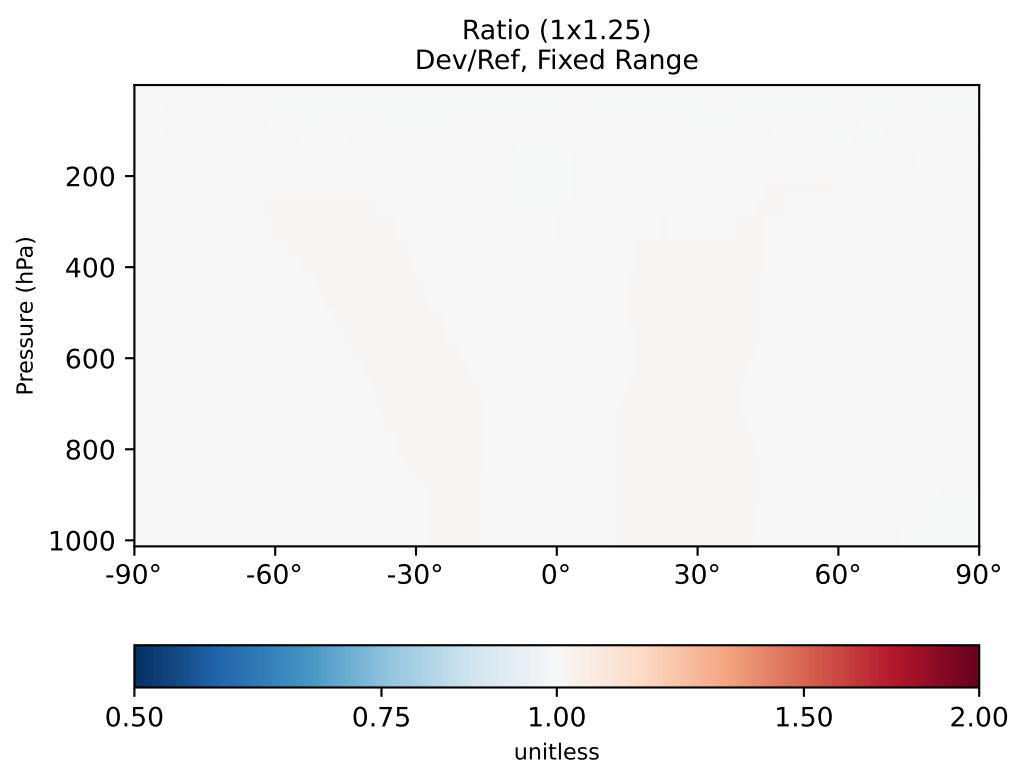
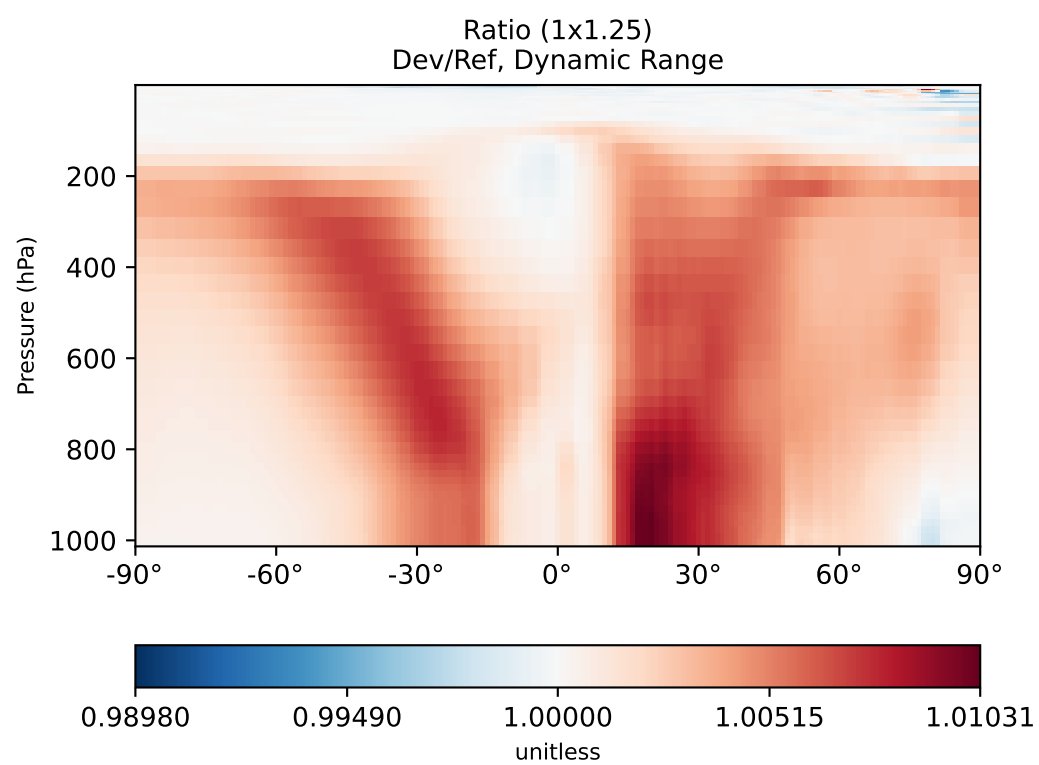
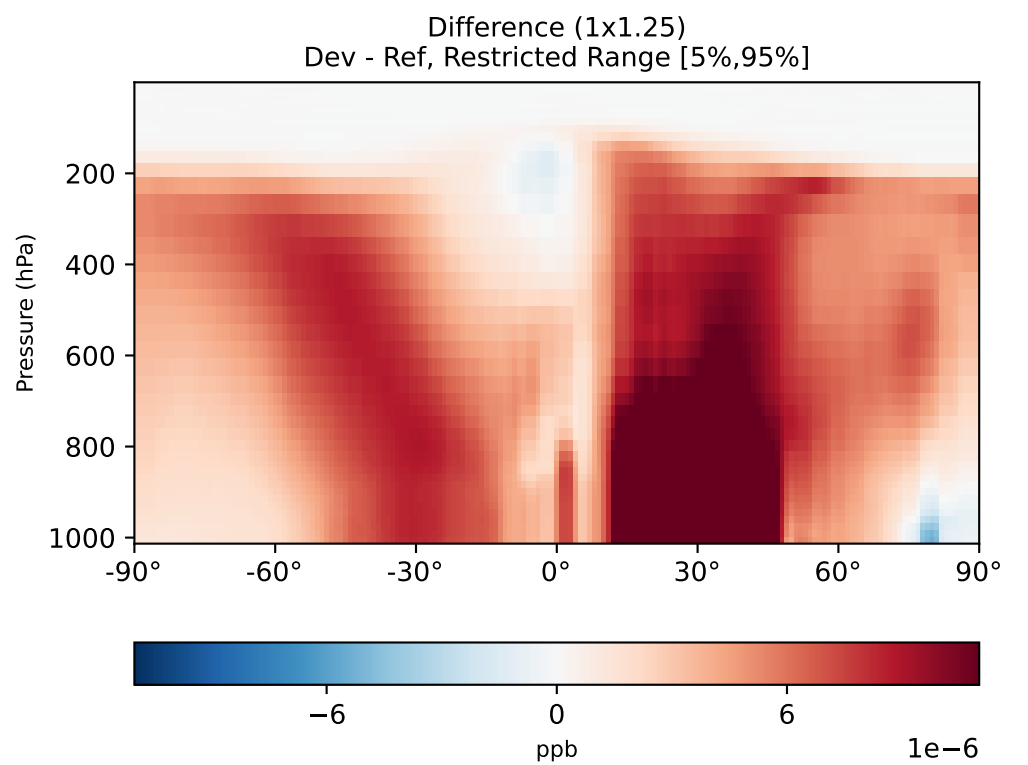
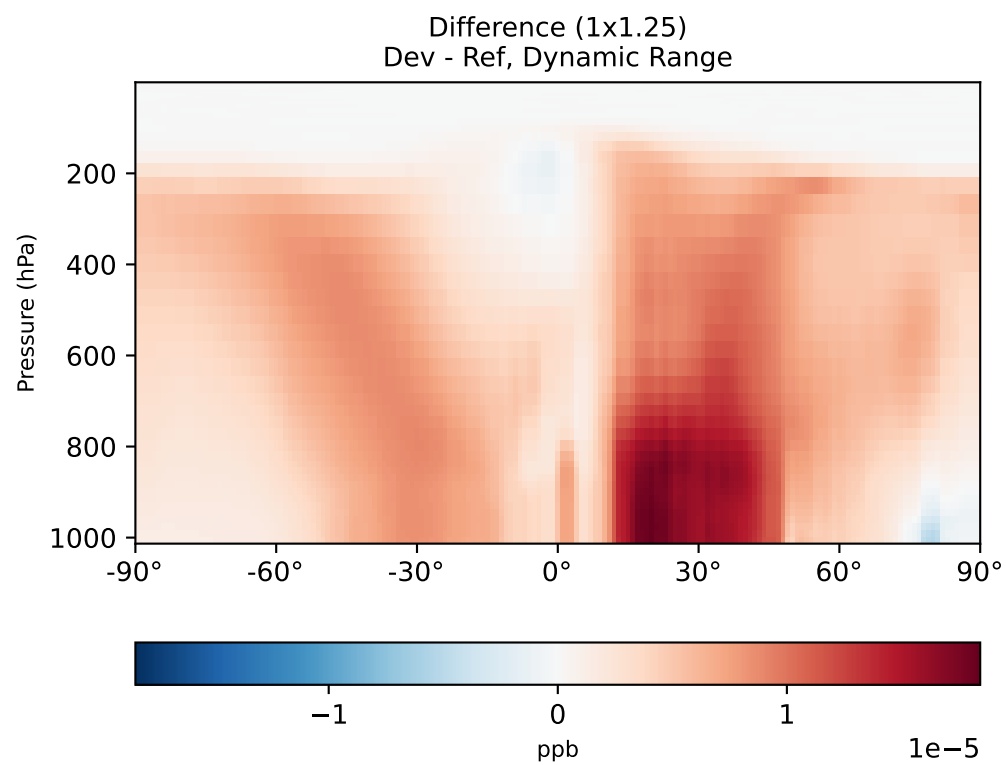
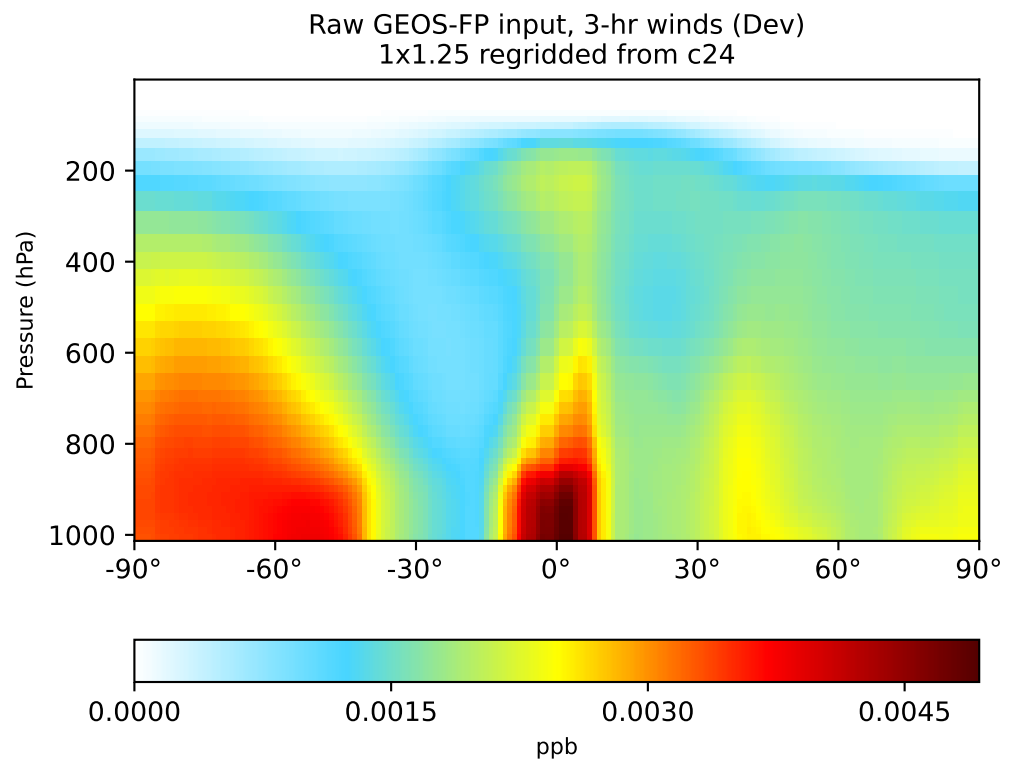
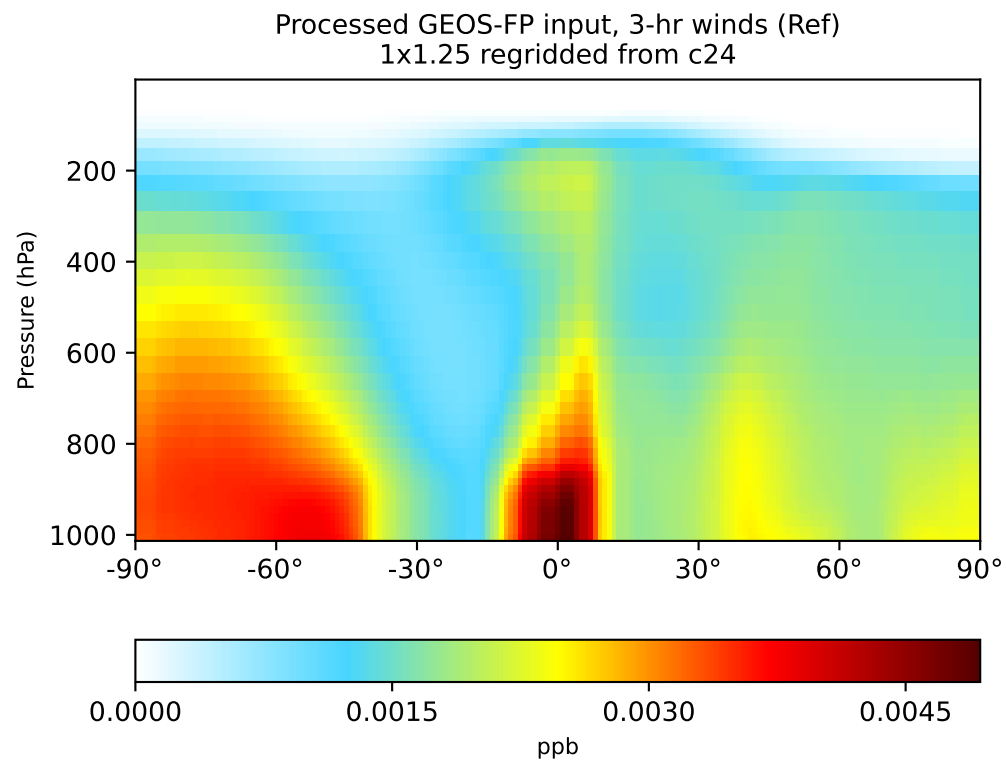
SpeciesConcVW_NH4, Zonal Mean



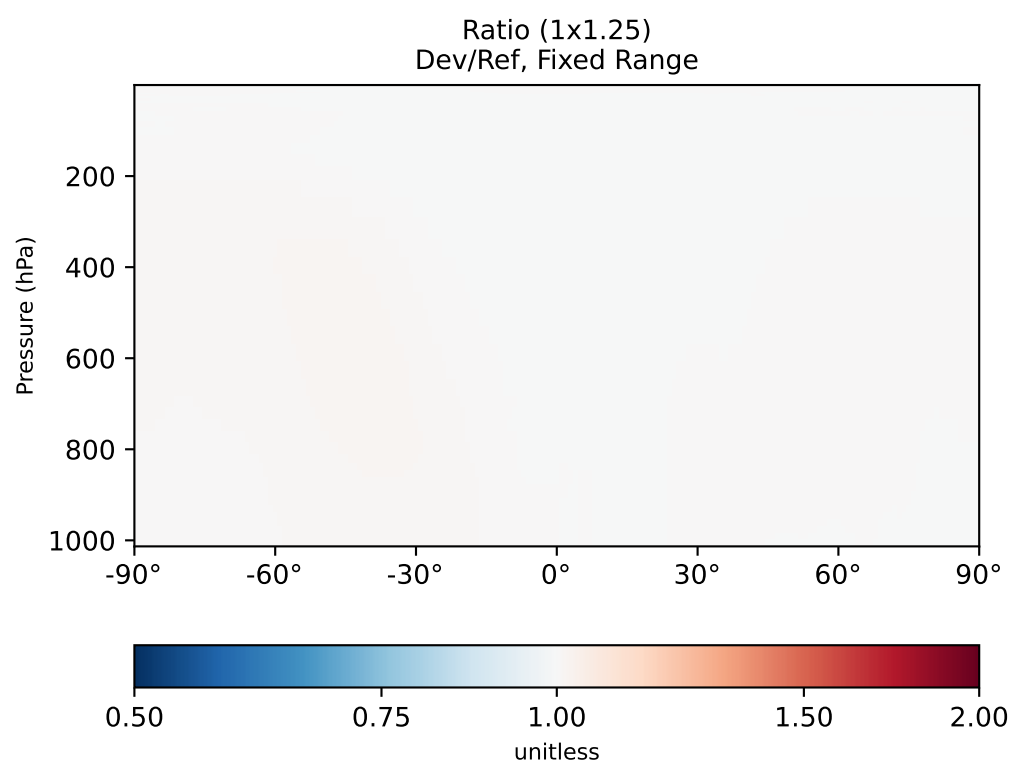
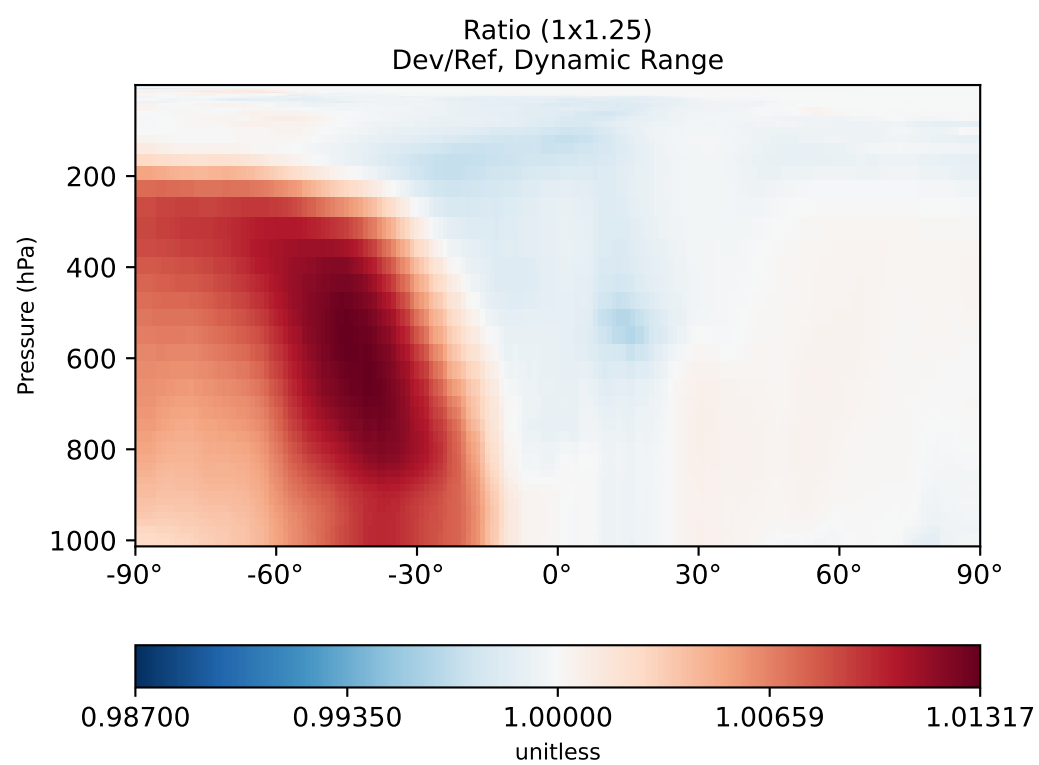
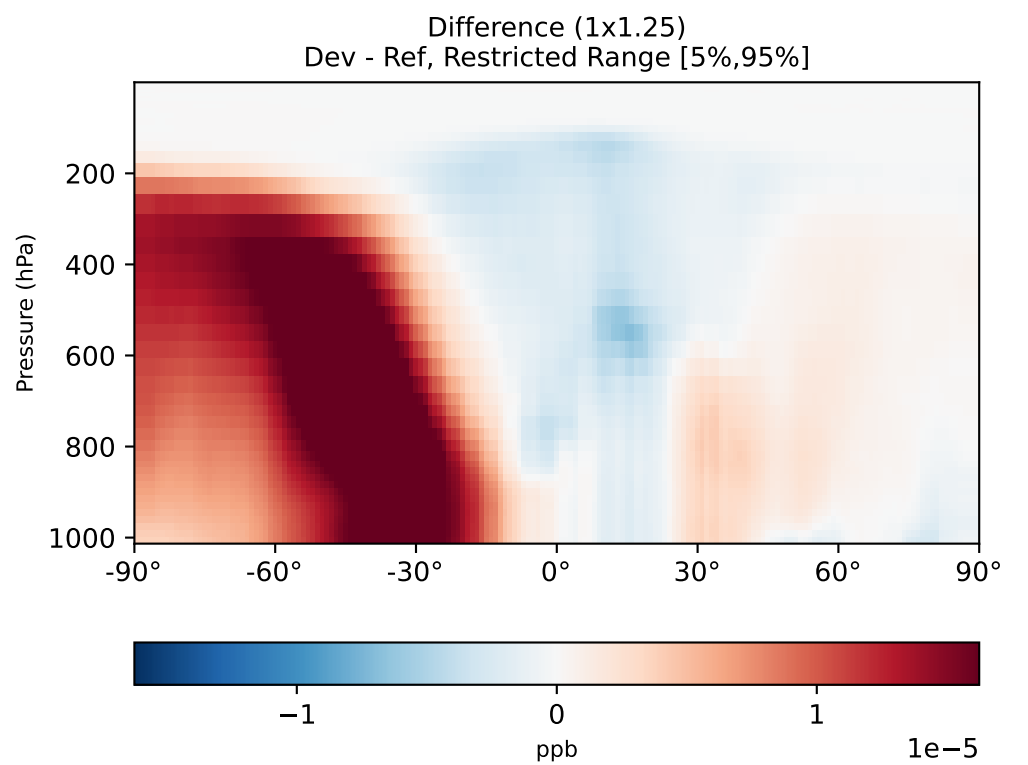
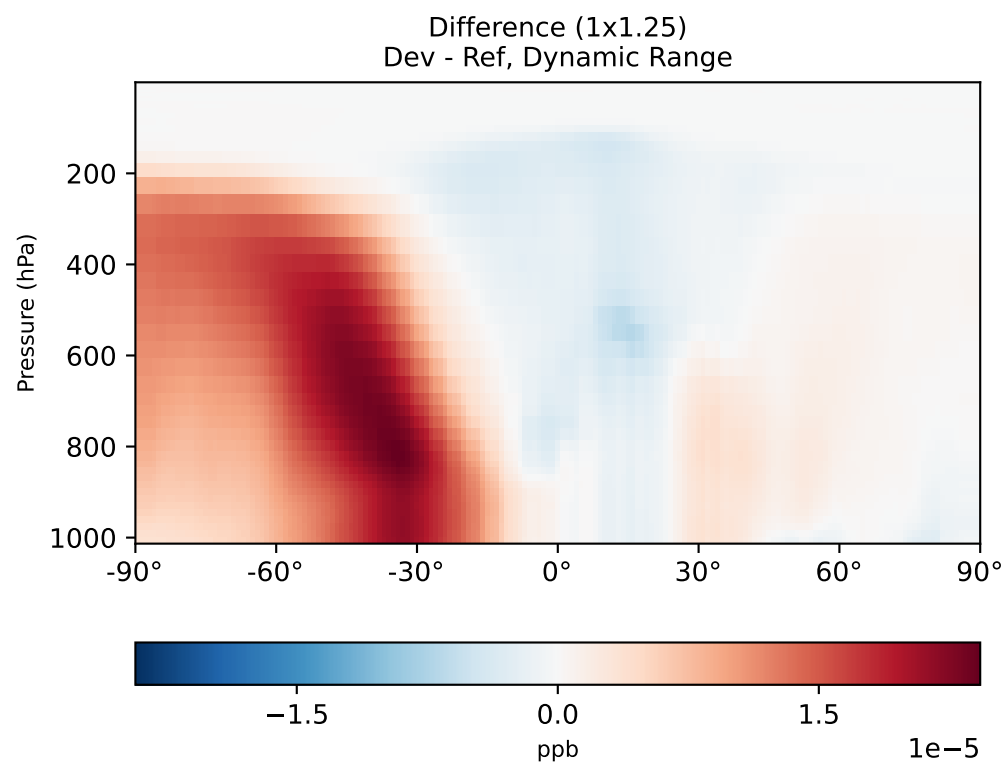
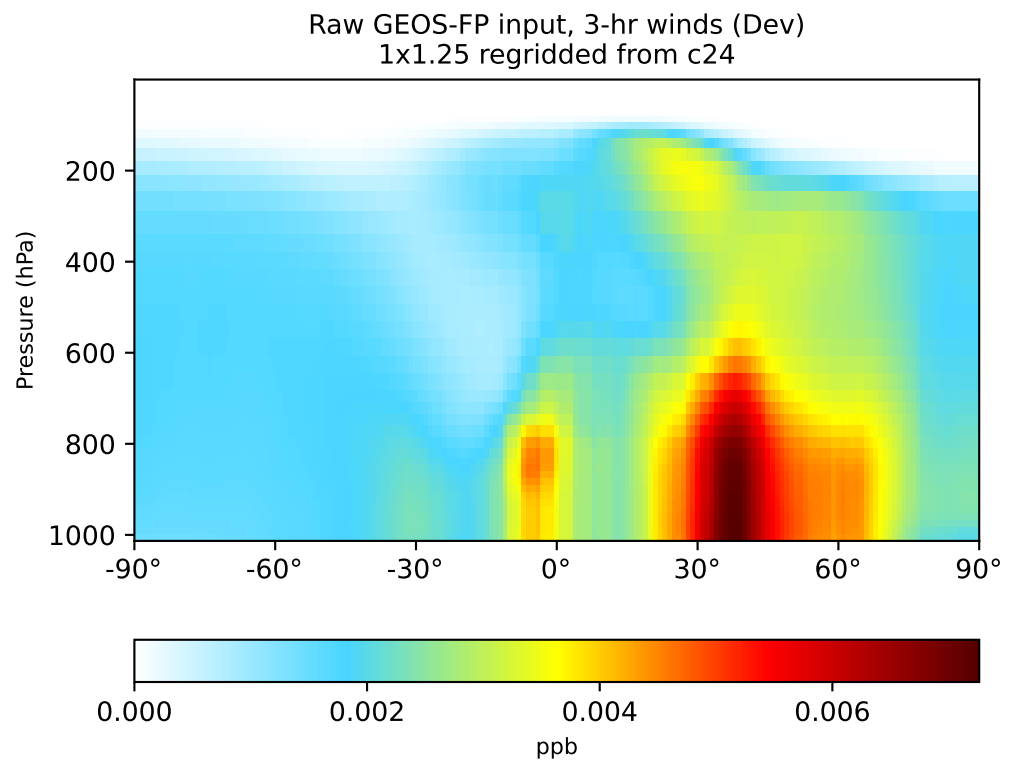
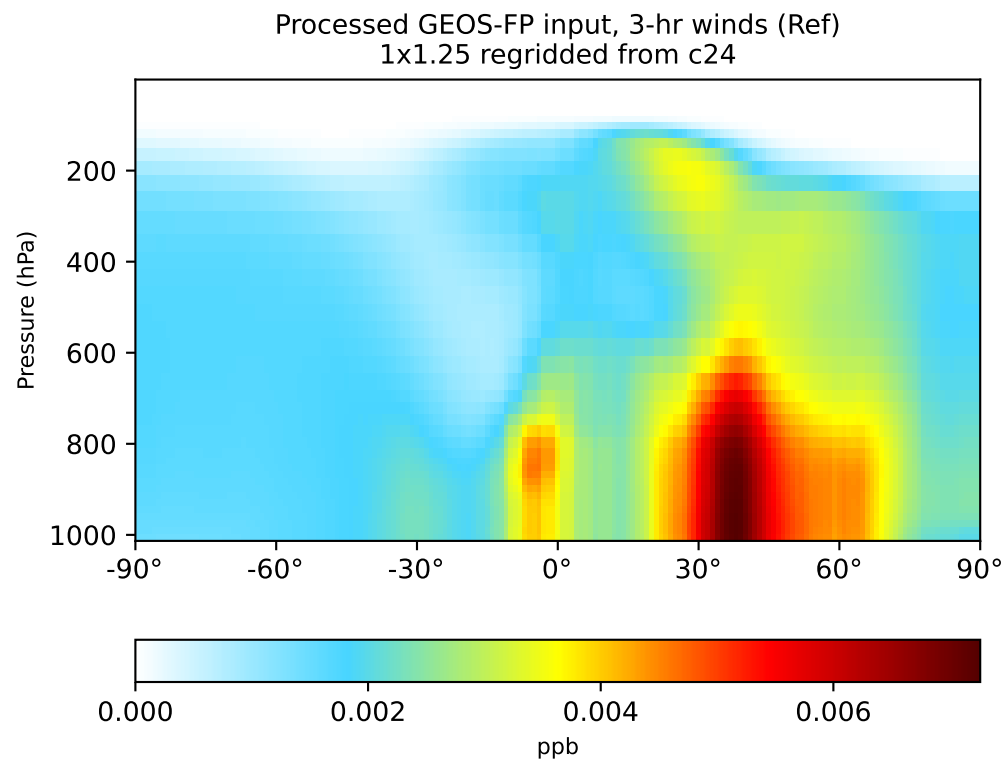
SpeciesConcVV_MENO3, Zonal Mean



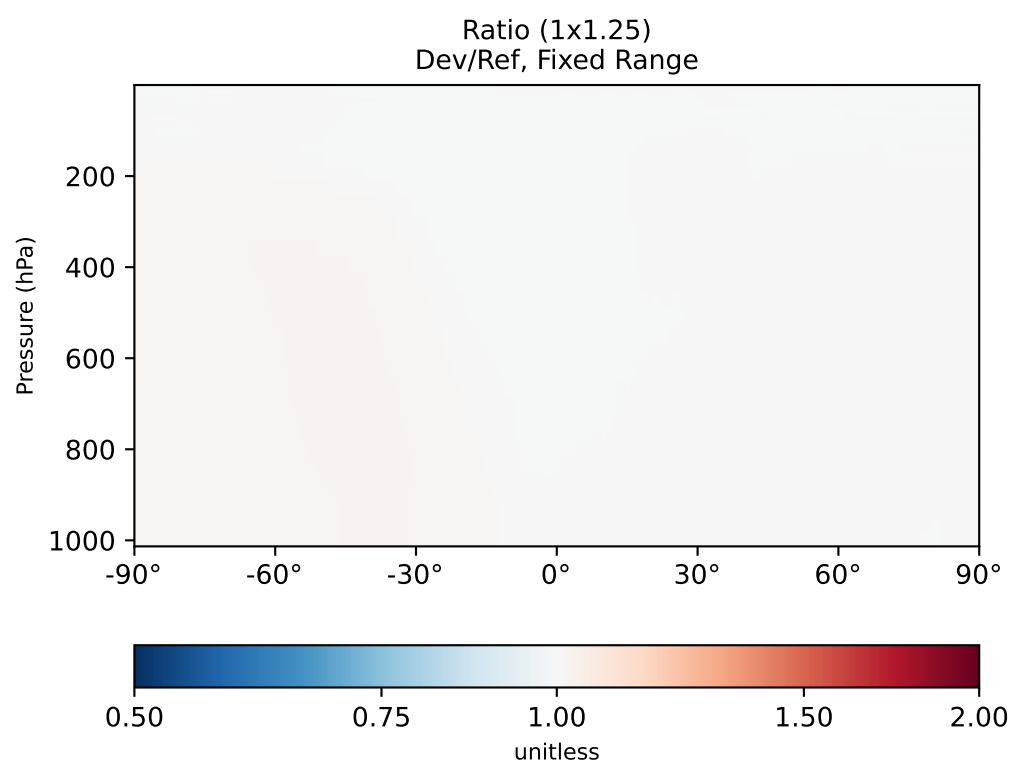
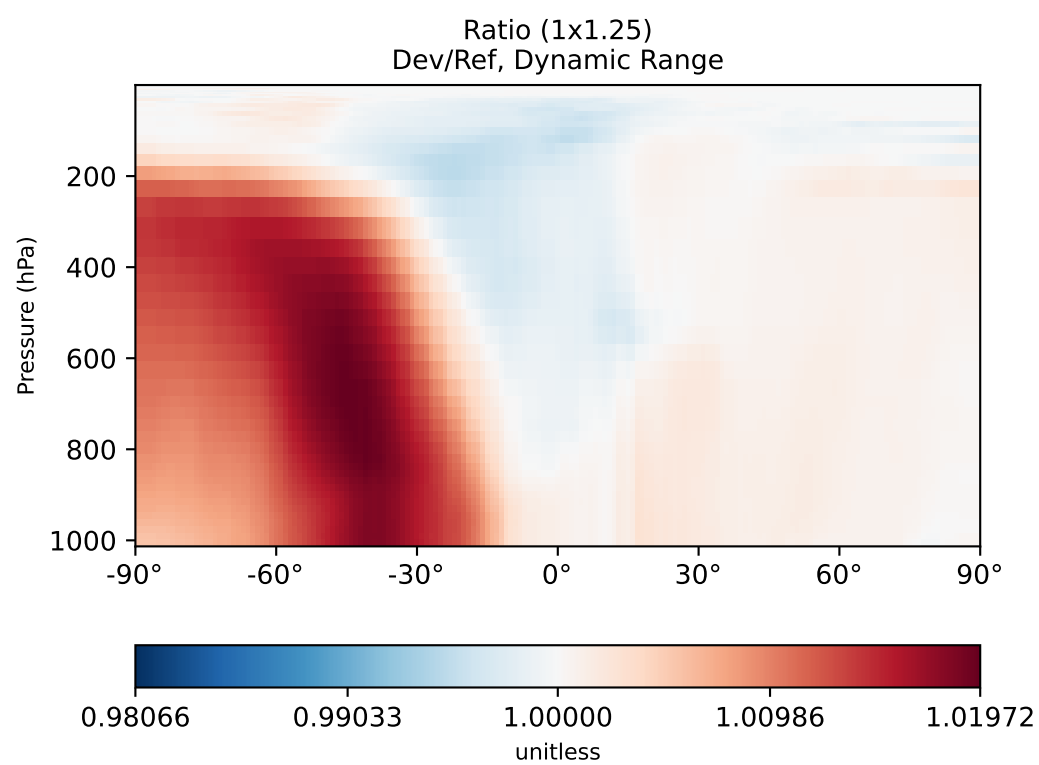
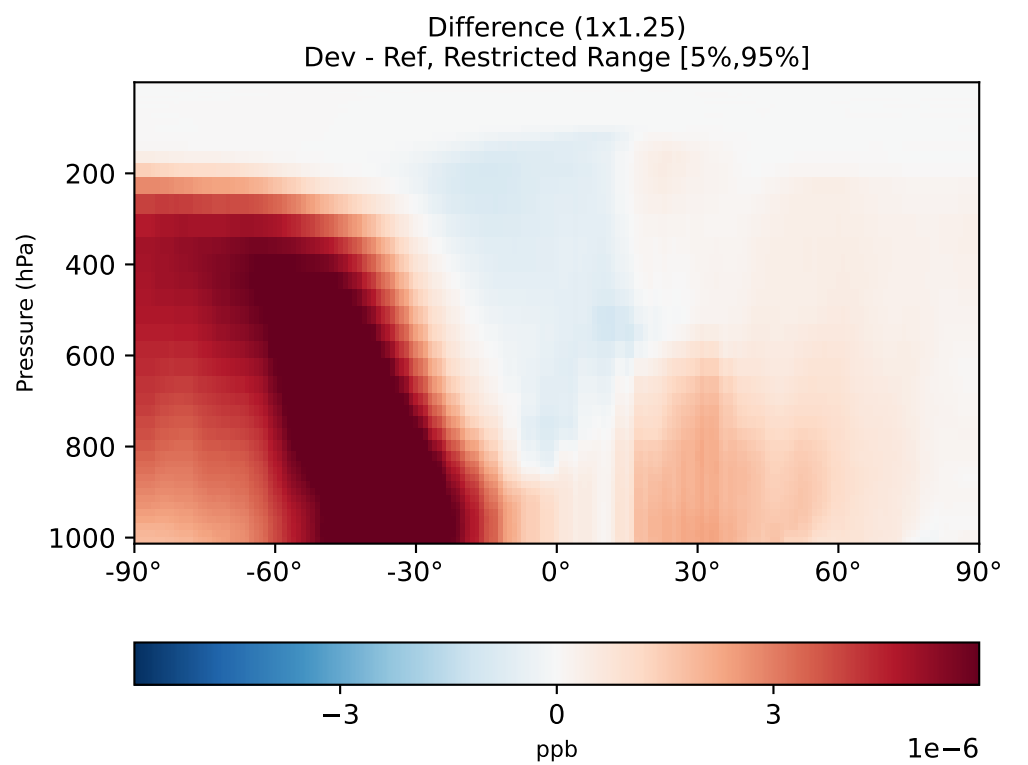
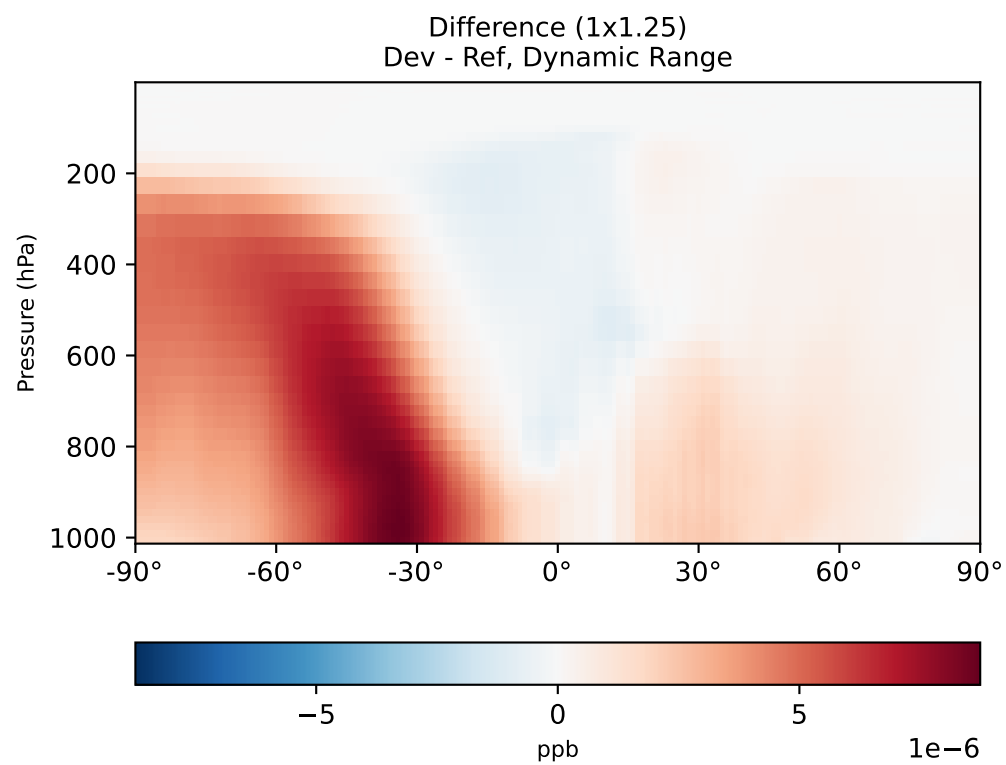
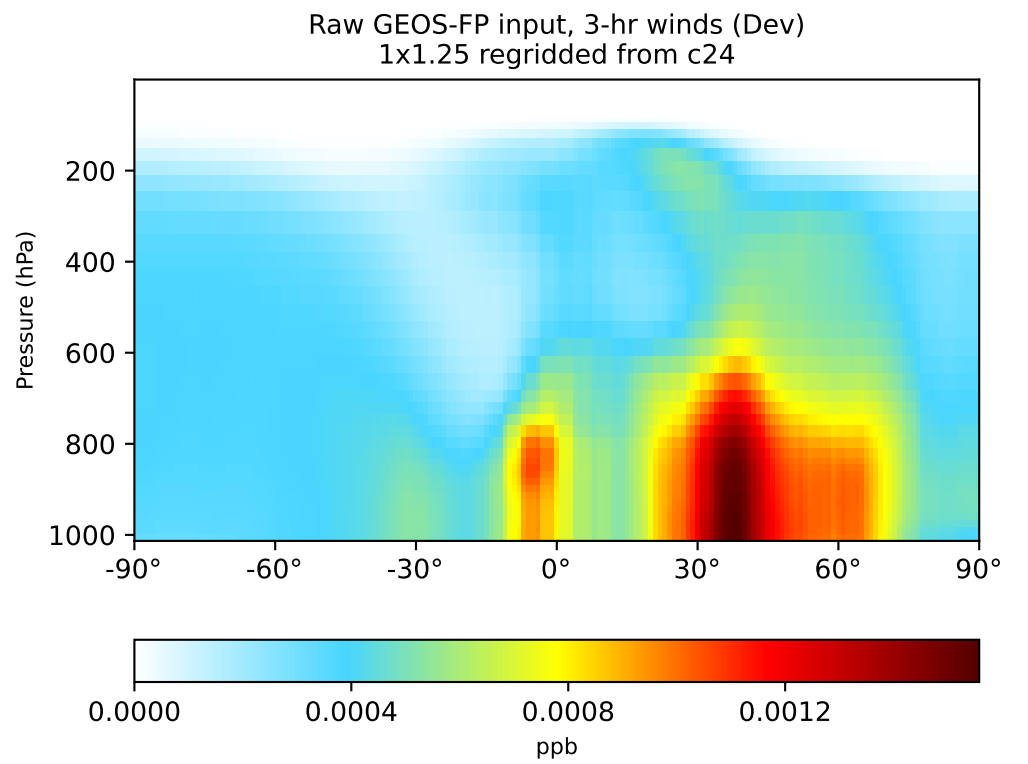
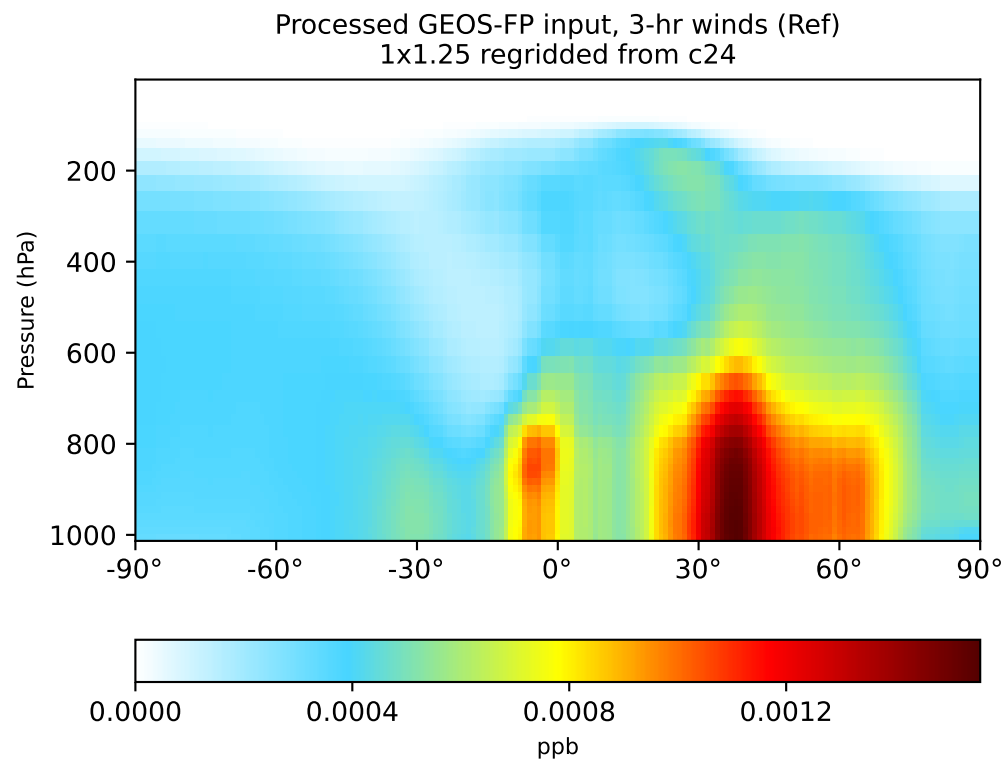
SpeciesConcVV_ETNO3, Zonal Mean



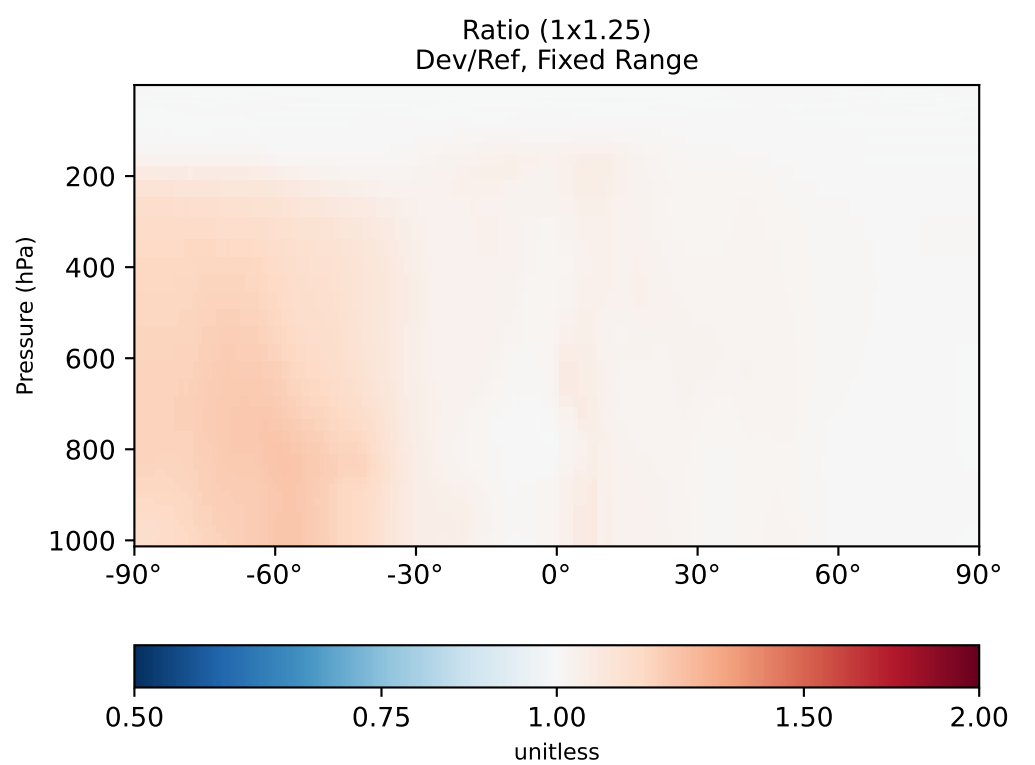
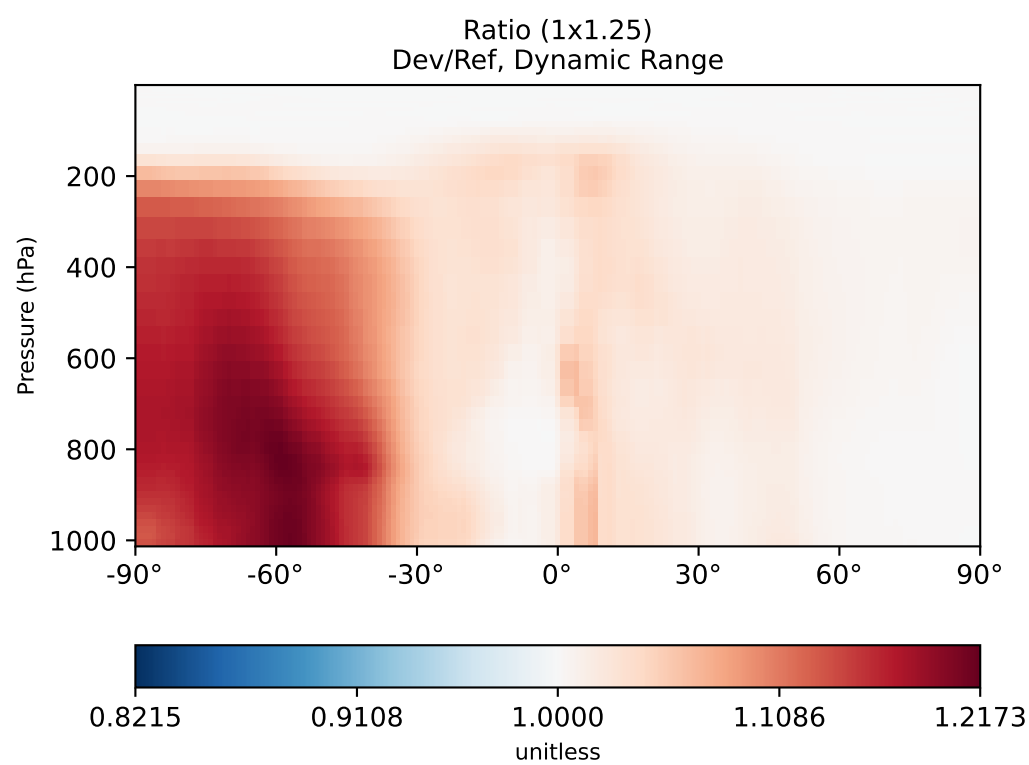
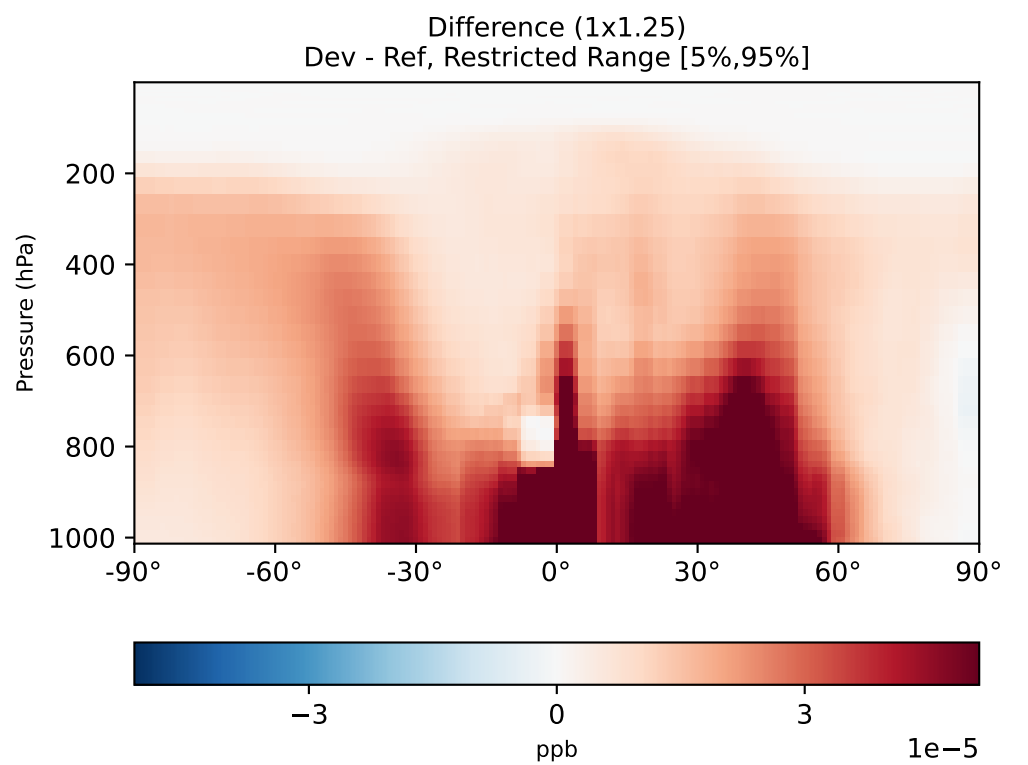
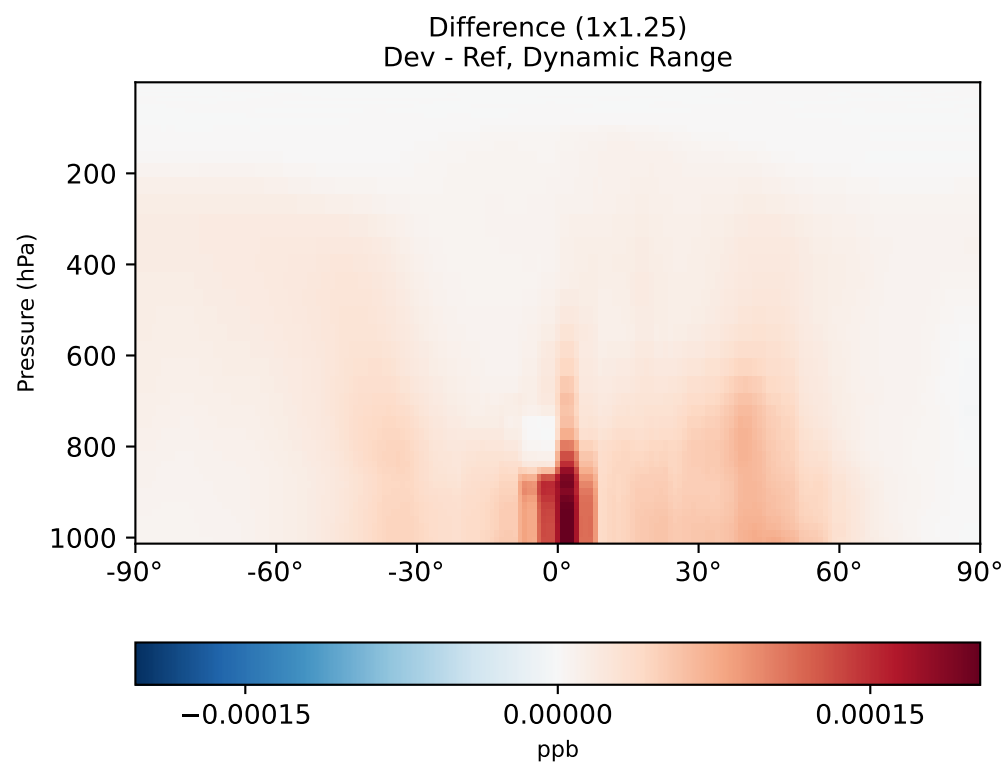
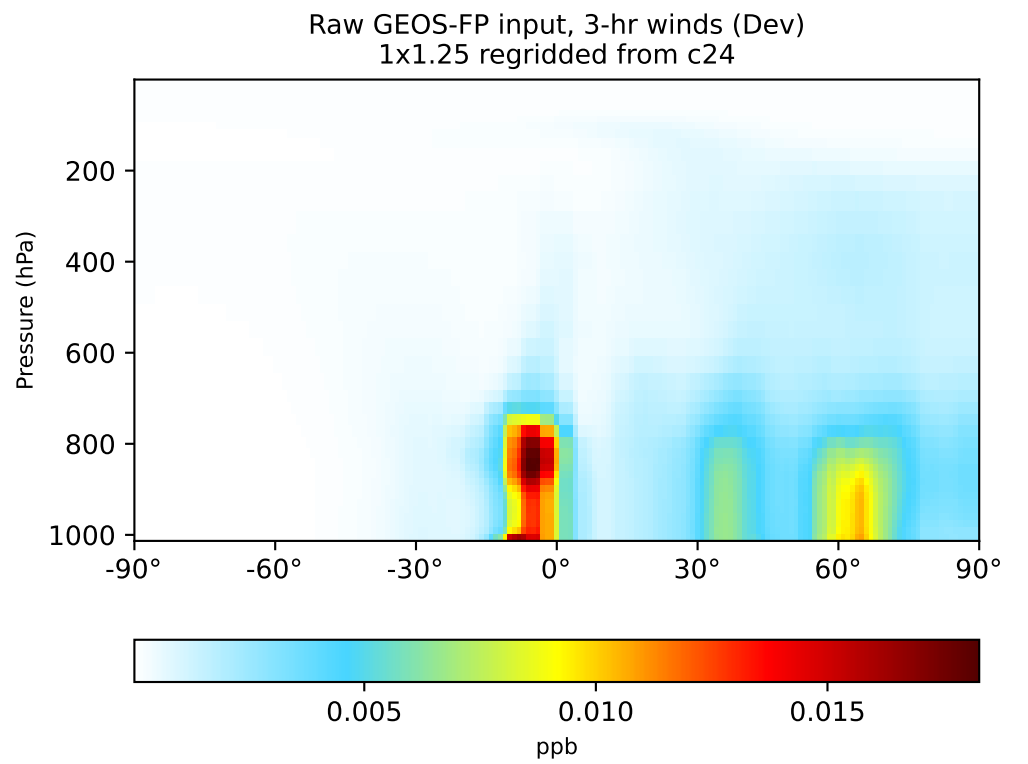
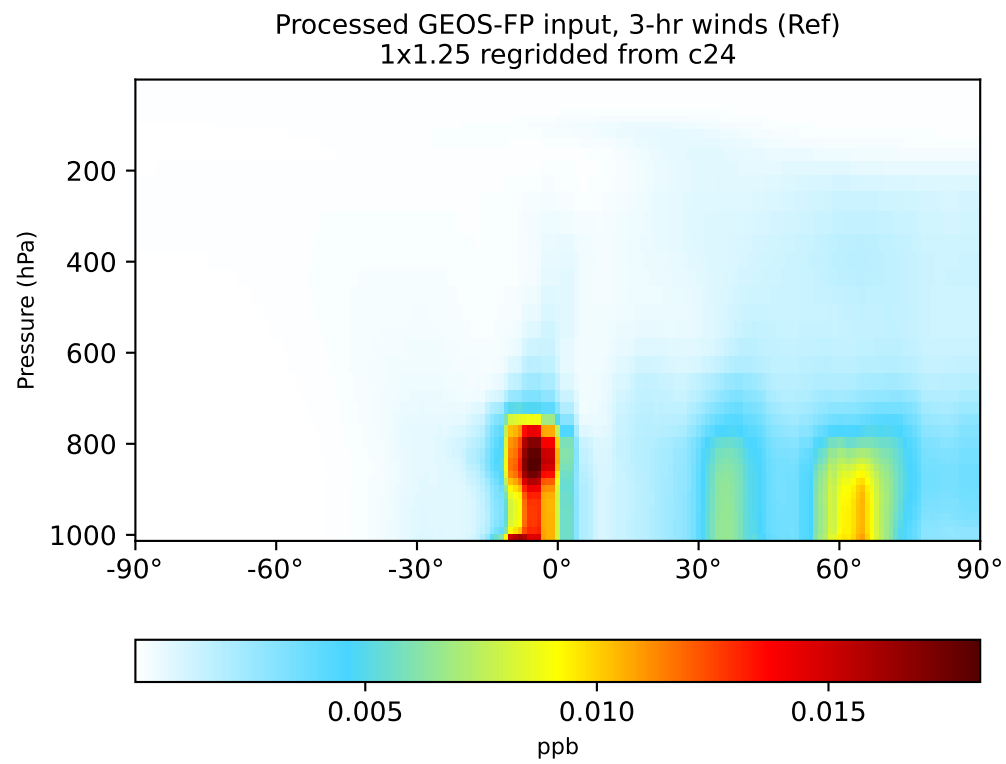
SpeciesConcVV_IPRNO3, Zonal Mean



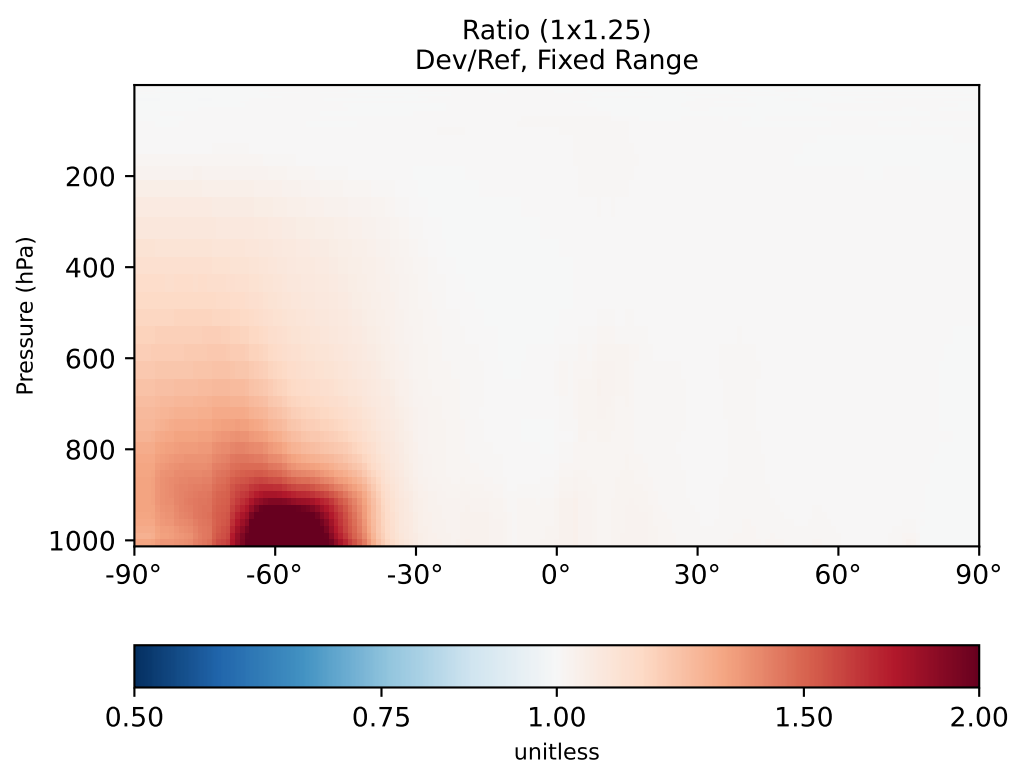
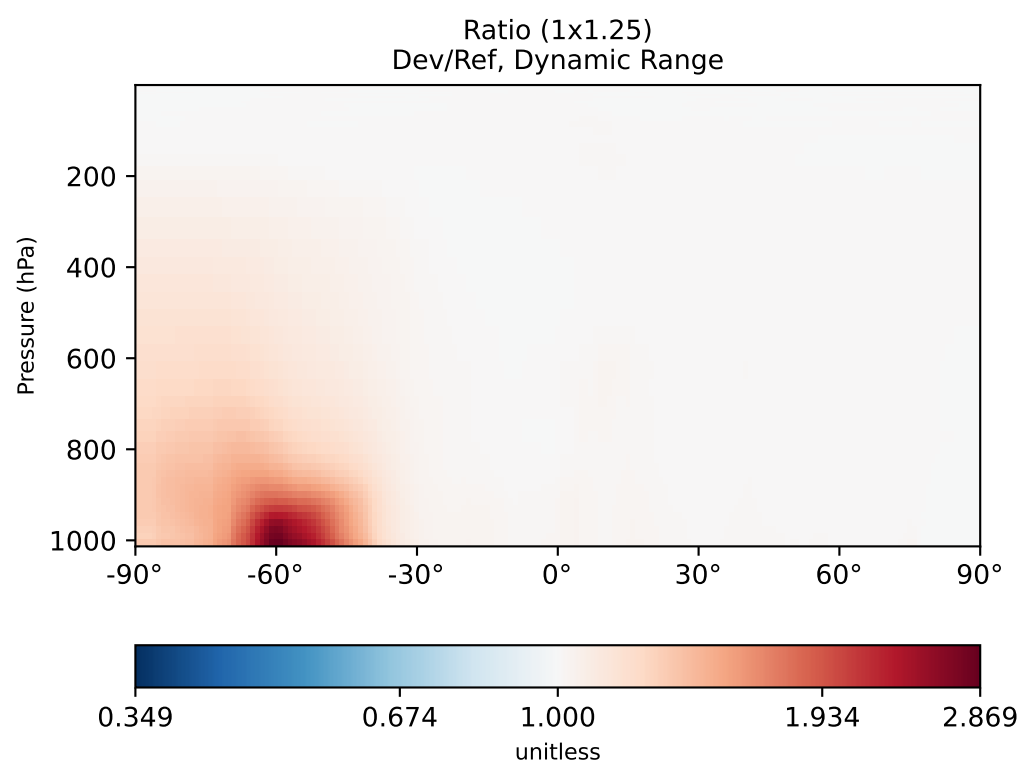
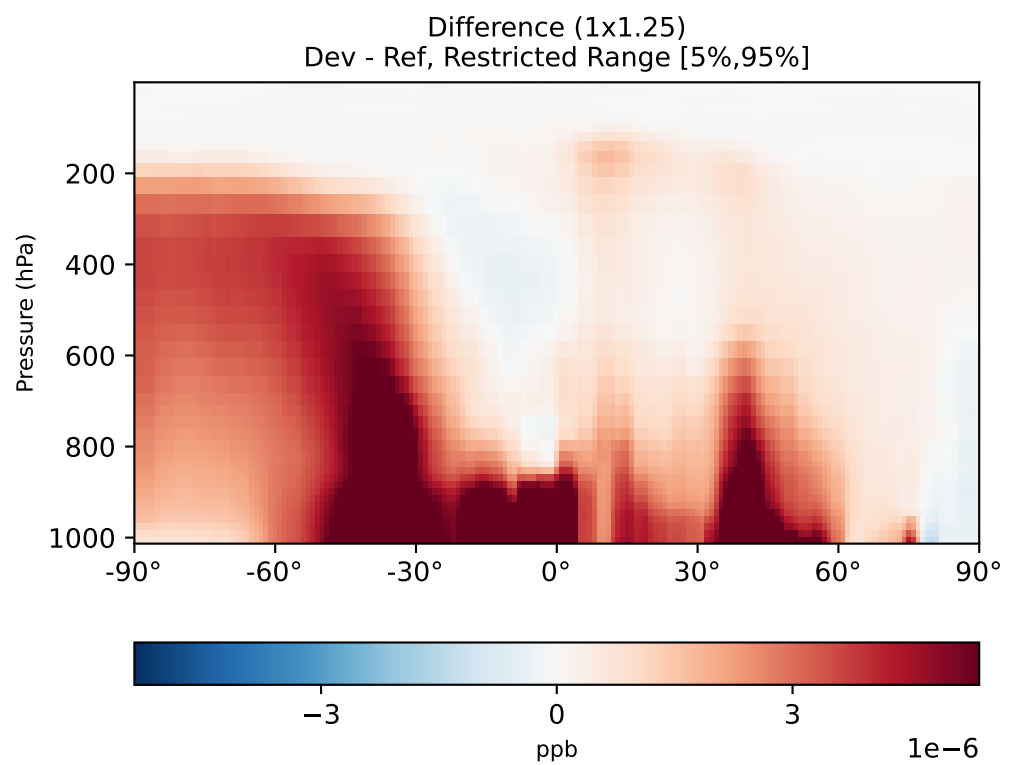
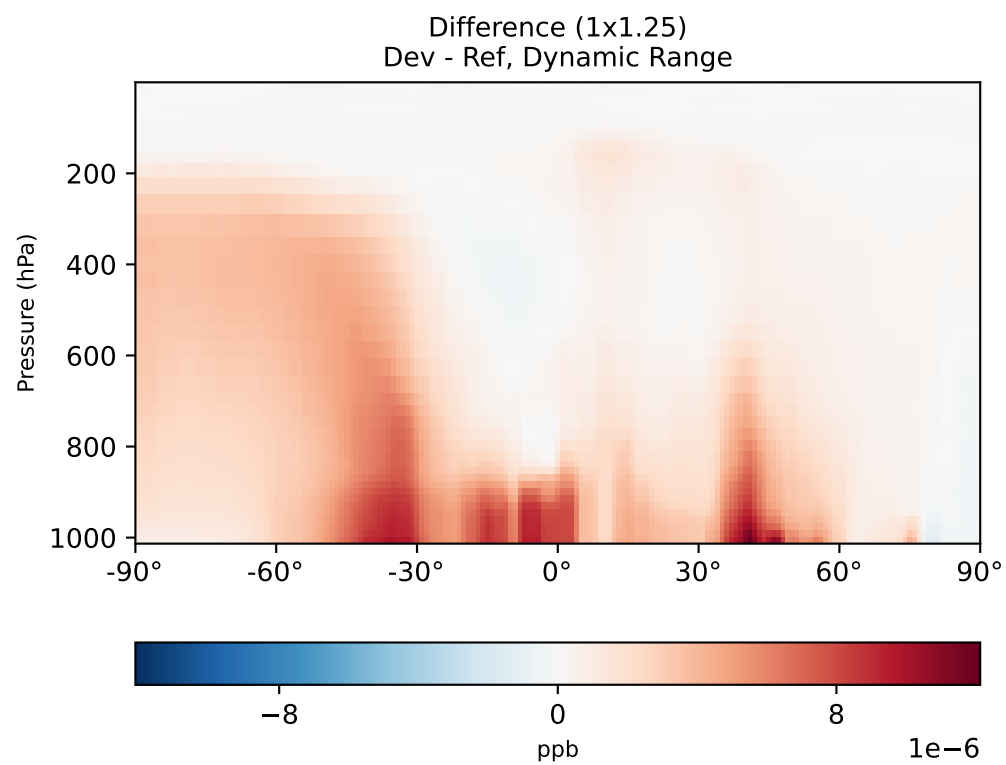
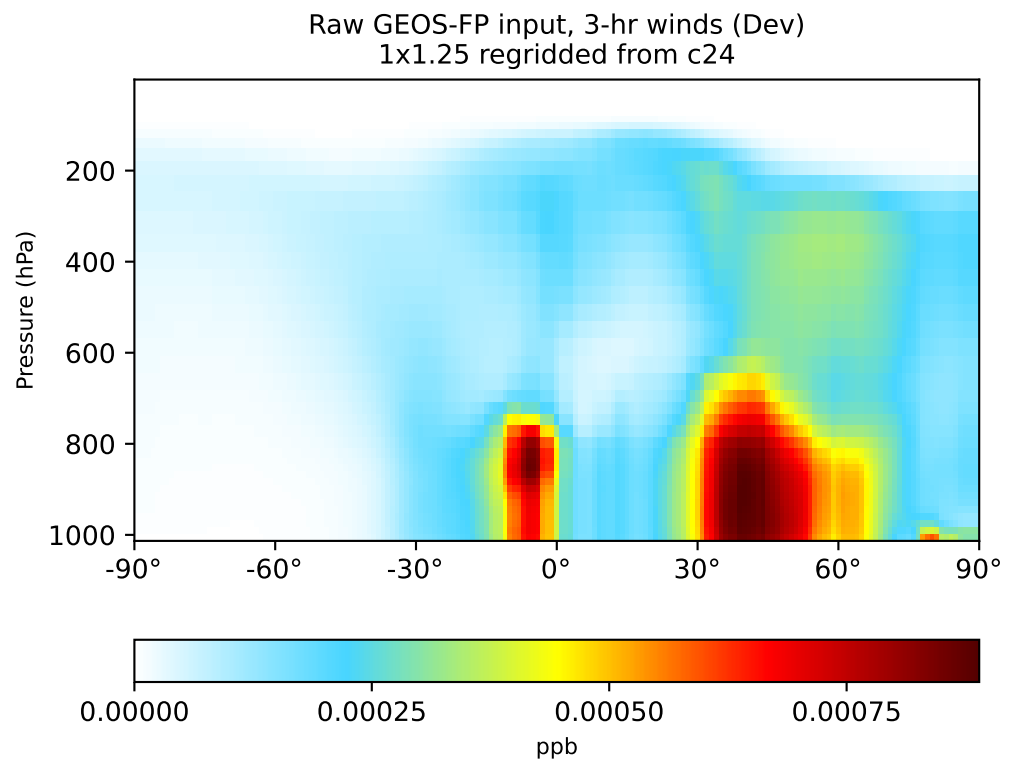
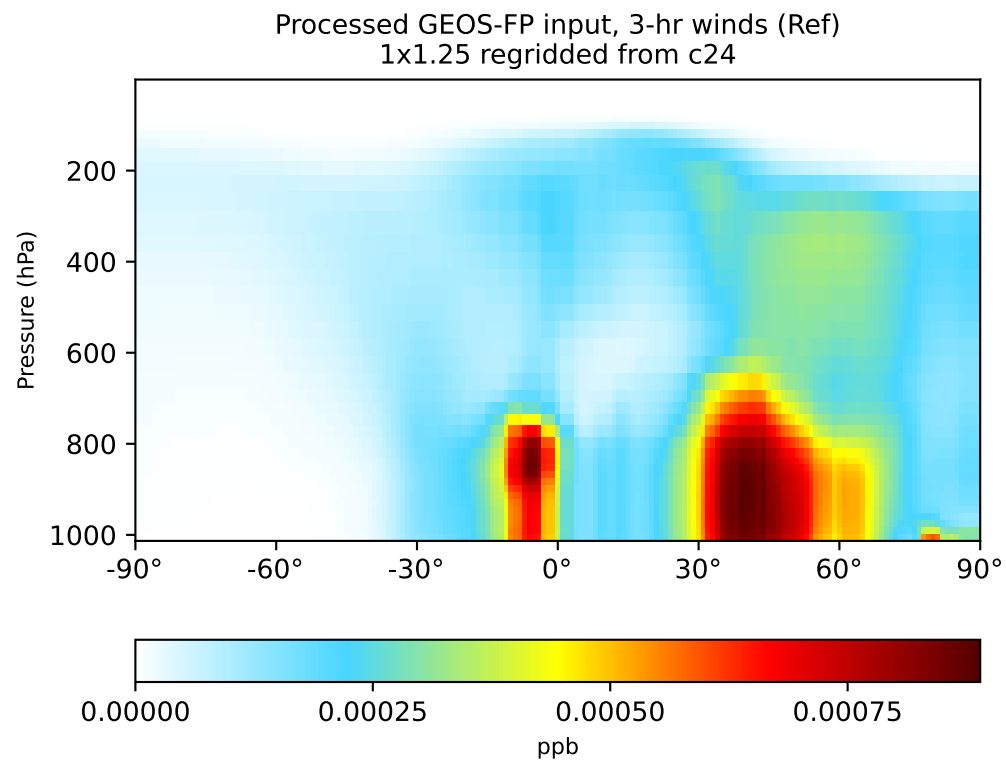
SpeciesConcVV_NPRNO3, Zonal Mean



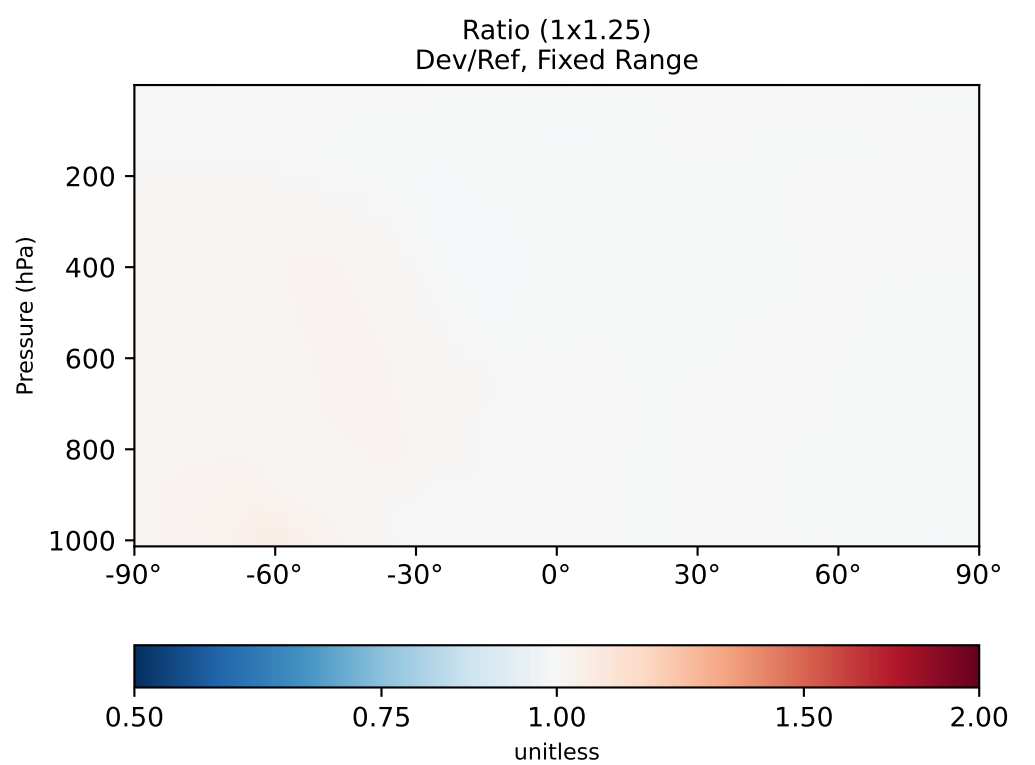
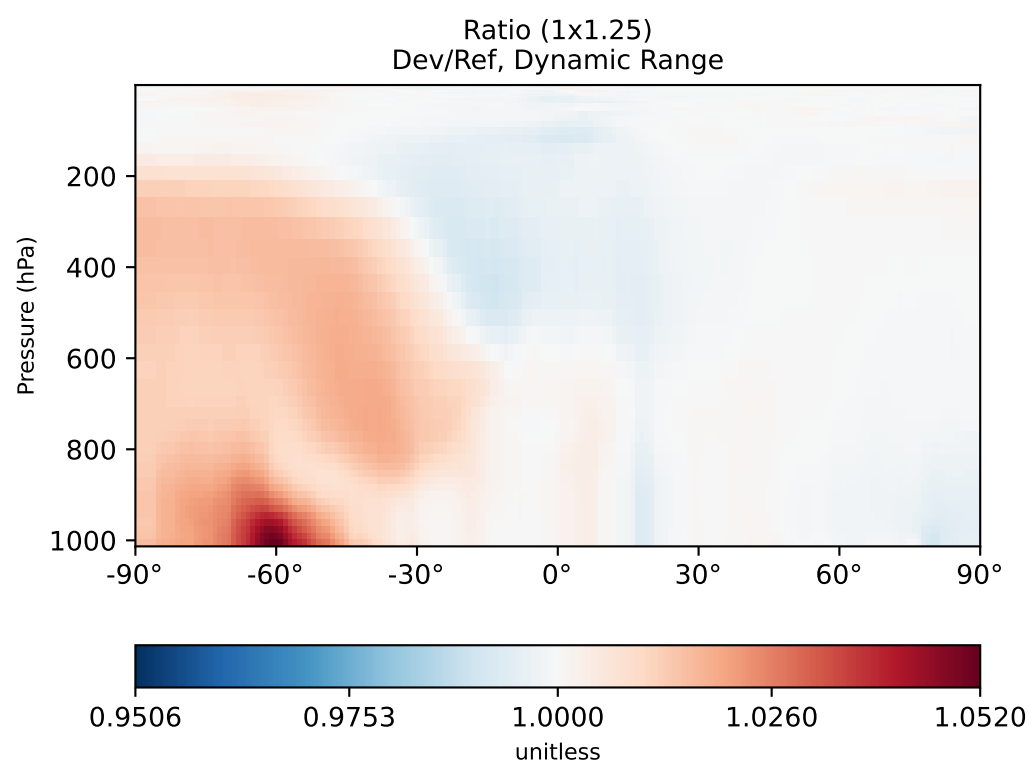
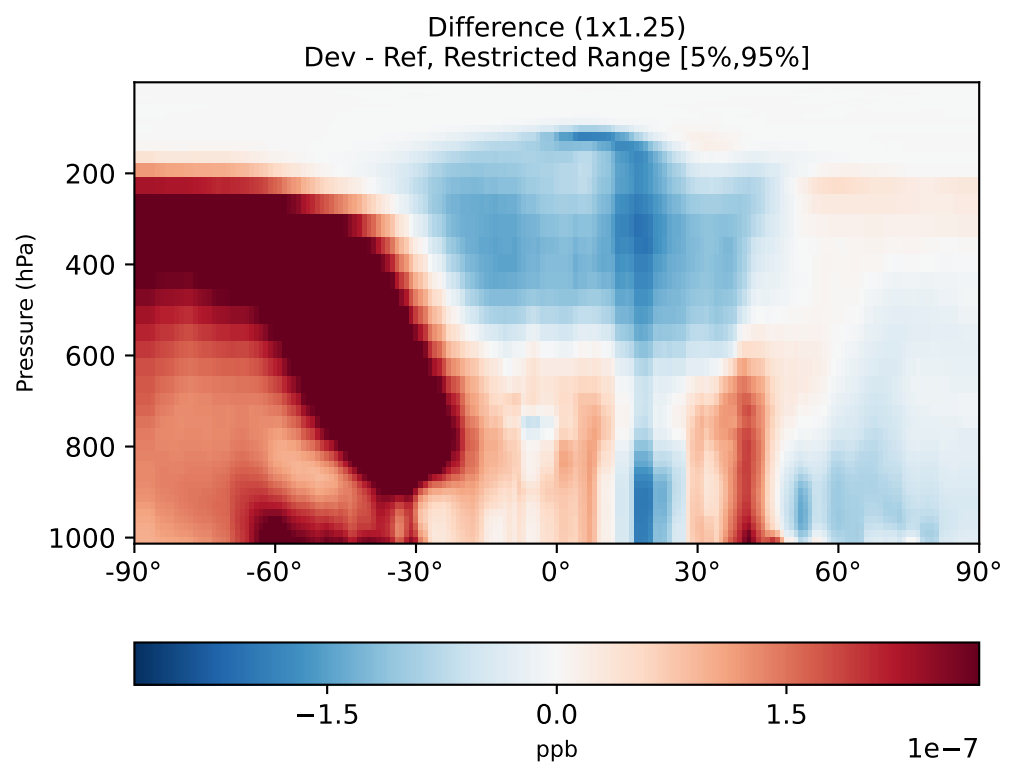
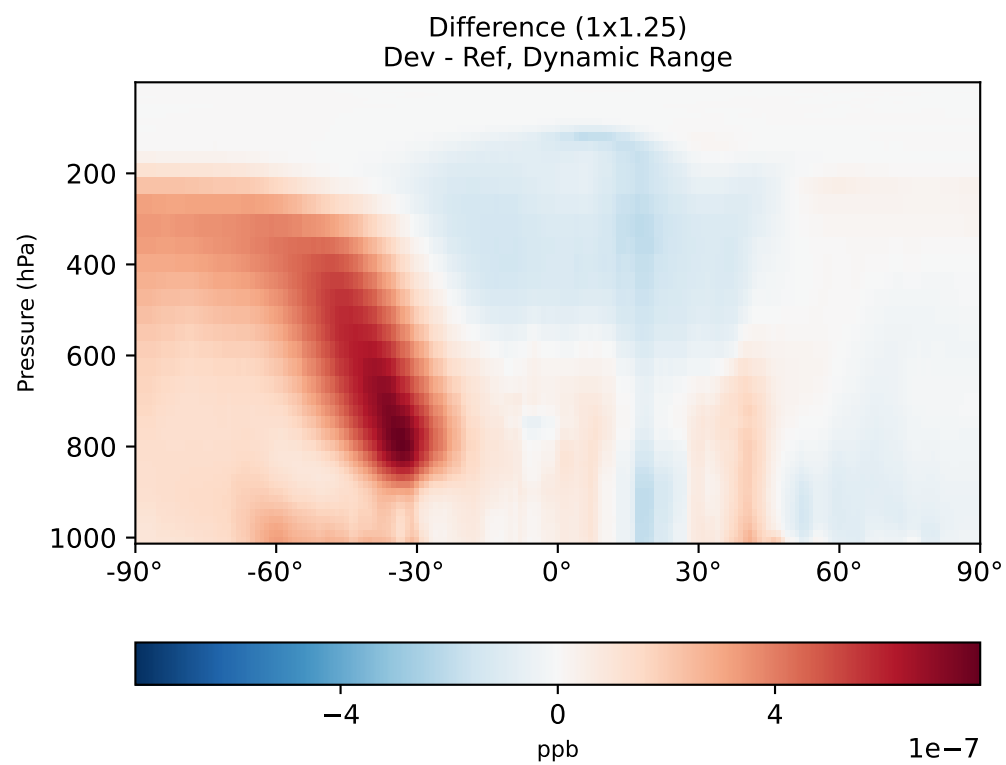
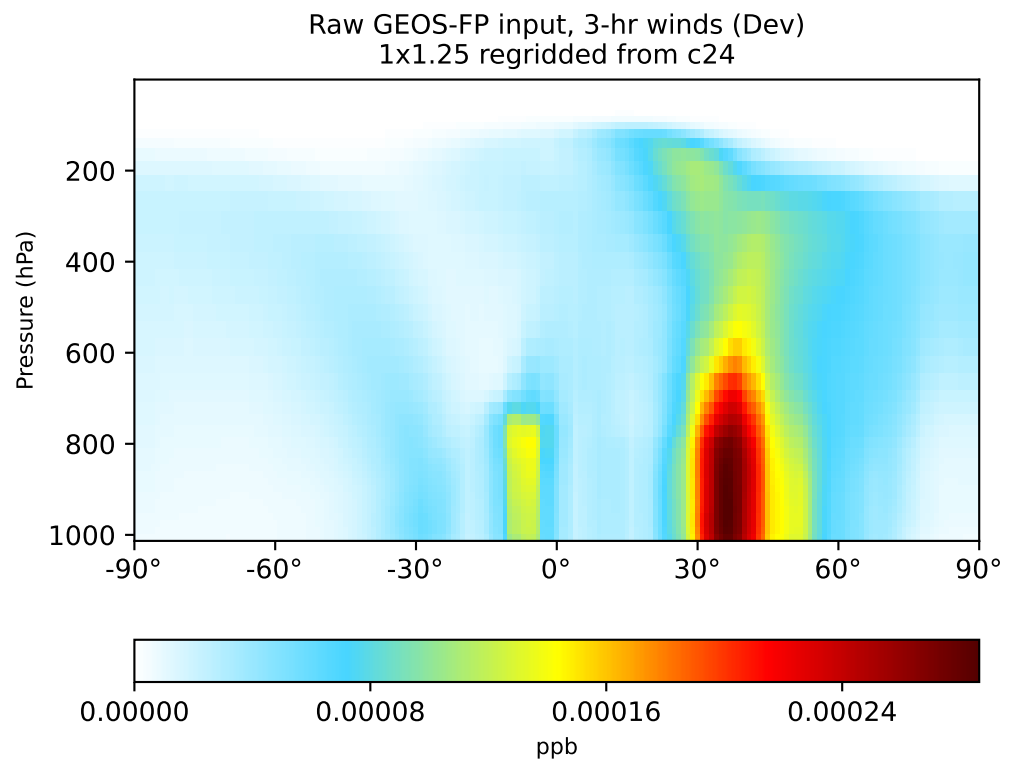
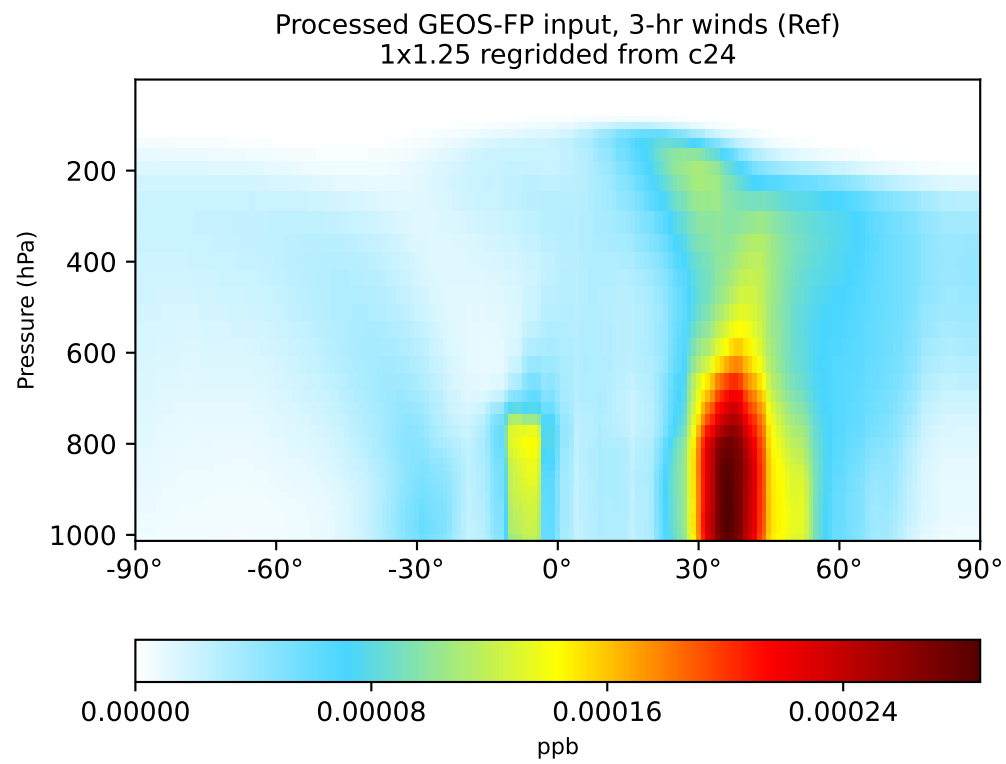
SpeciesConcVV_AONITA, Zonal Mean



SpeciesConcVV_ETHN, Zonal Mean



SpeciesConcVV_BZPAN, Zonal Mean



SpeciesConcVV_NPHEN, Zonal Mean

