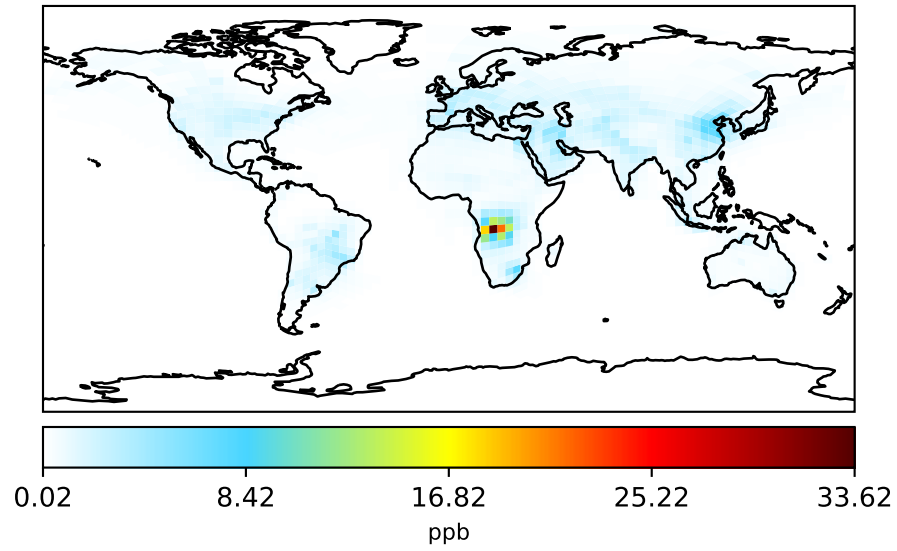
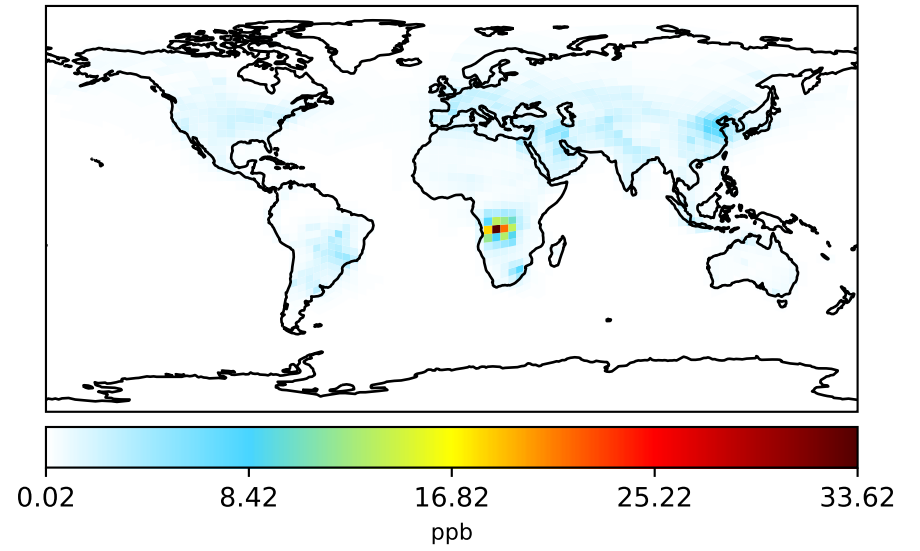


SpeciesConcVV_NOy

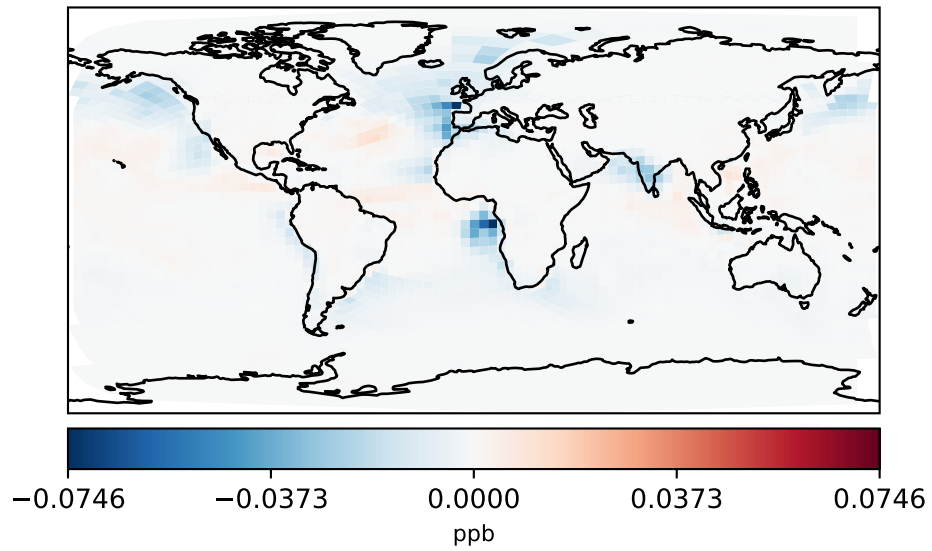
Processed GEOS-FP input, 3-hr winds (Ref)
c24



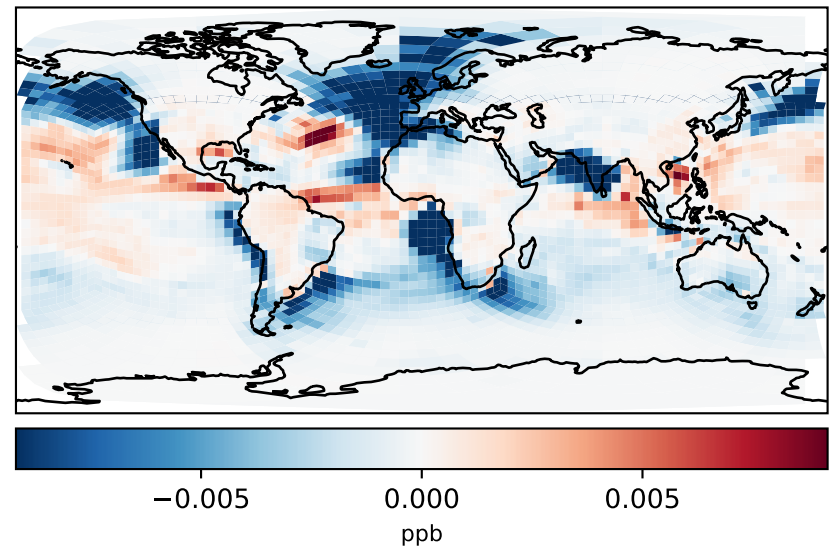
Raw GEOS-FP input, 3-hr winds (Dev)
c24



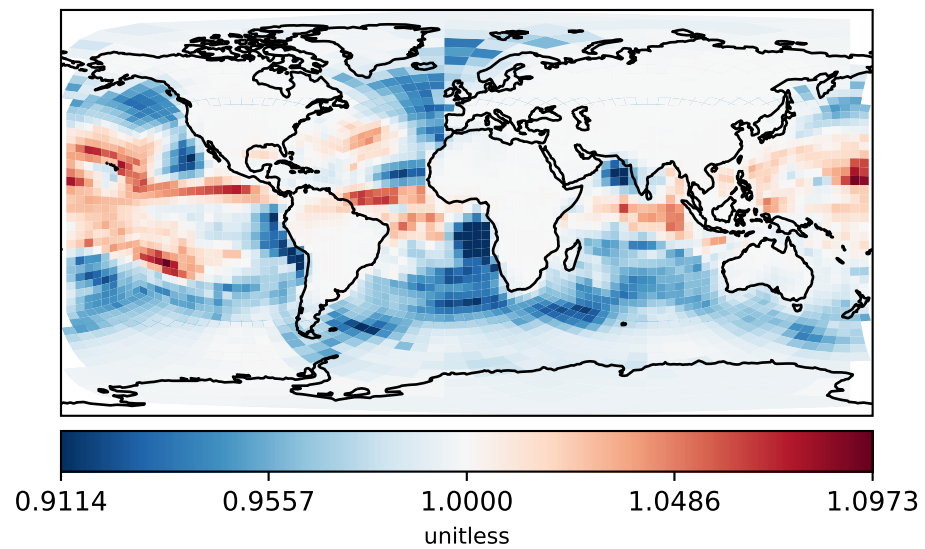
Difference
Dev - Ref, Dynamic Range



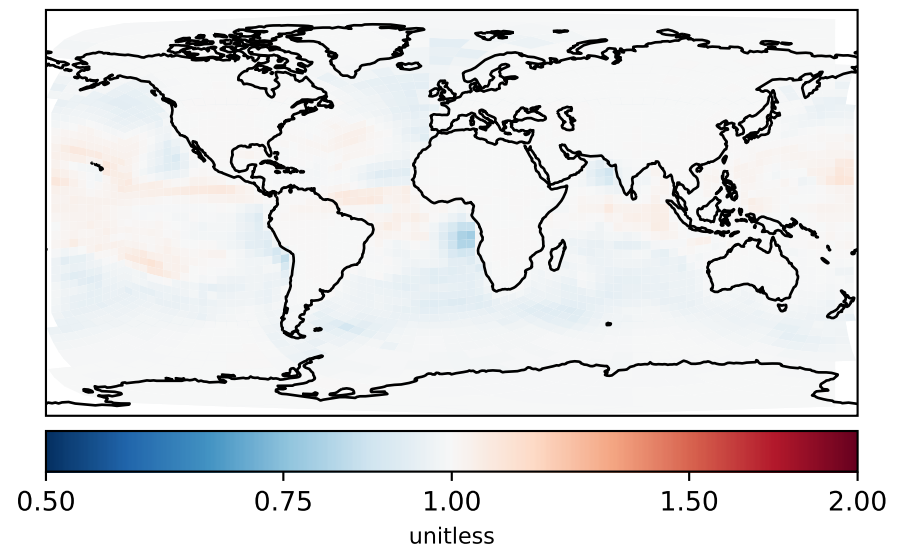
Difference
Dev - Ref, Restricted Range [5%,95%]



Ratio
Dev/Ref, Dynamic Range

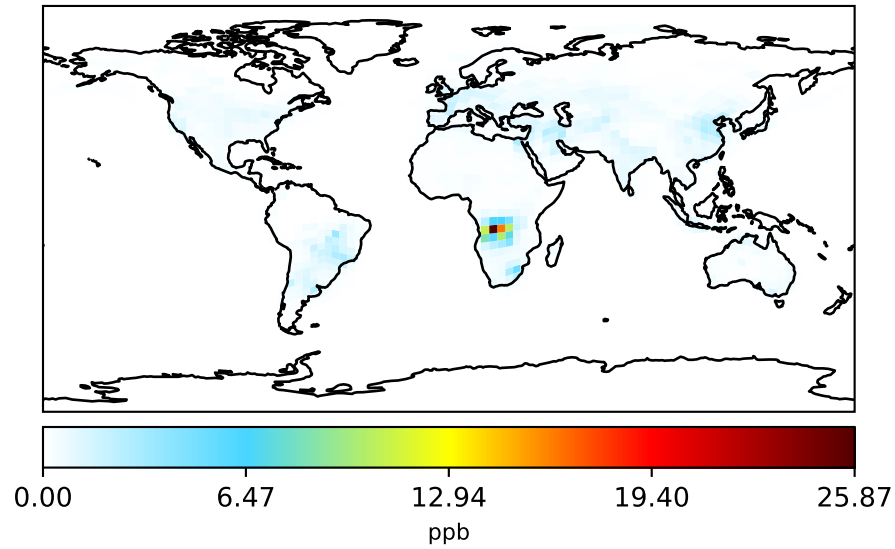


Ratio
Dev/Ref, Fixed Range

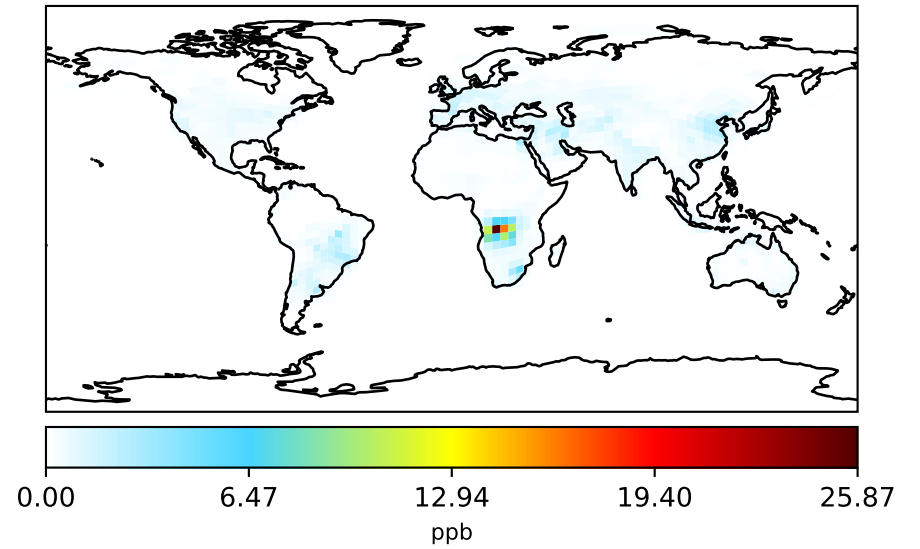


SpeciesConcVV_NOx

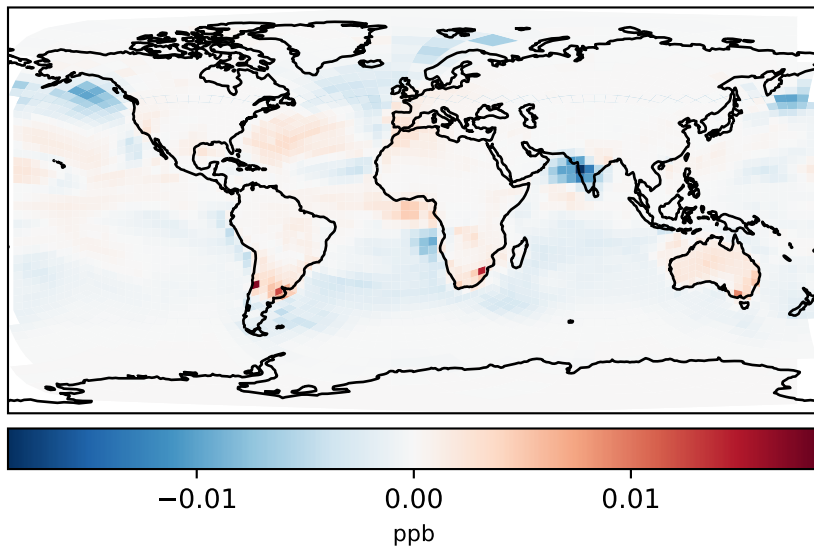
Processed GEOS-FP input, 3-hr winds (Ref)
c24



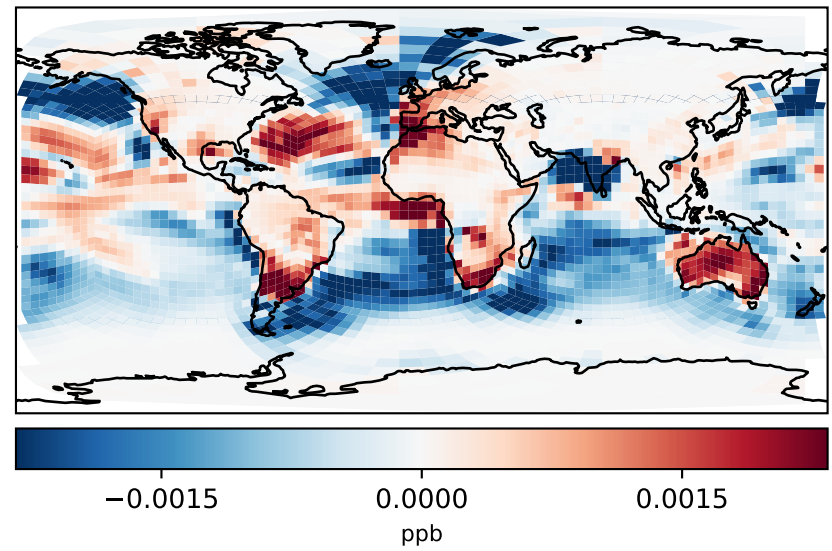
Raw GEOS-FP input, 3-hr winds (Dev)
c24



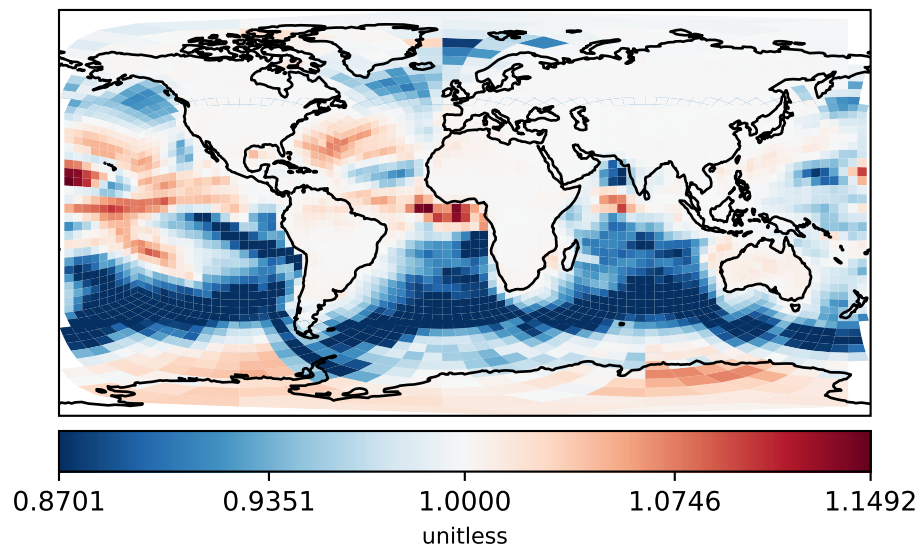
Difference
Dev - Ref, Dynamic Range



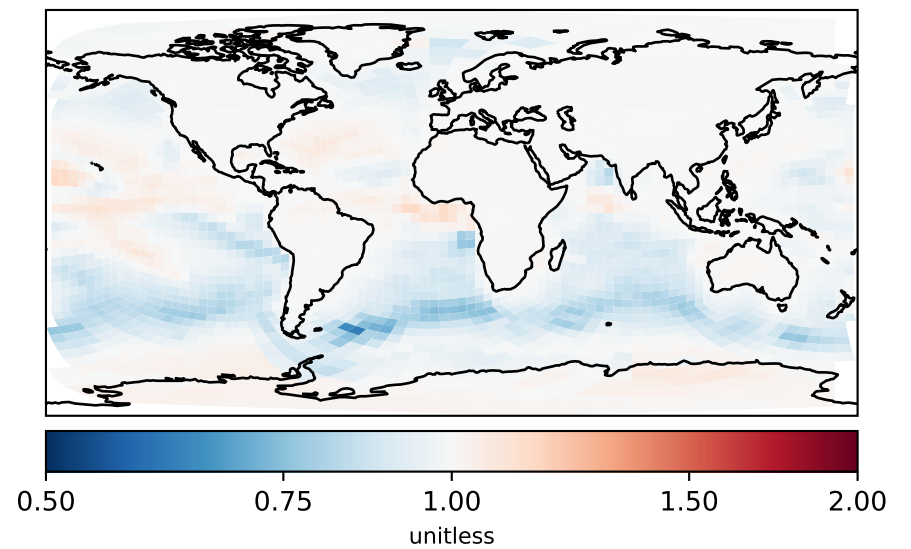
Difference
Dev - Ref, Restricted Range [5%,95%]



Ratio
Dev/Ref, Dynamic Range

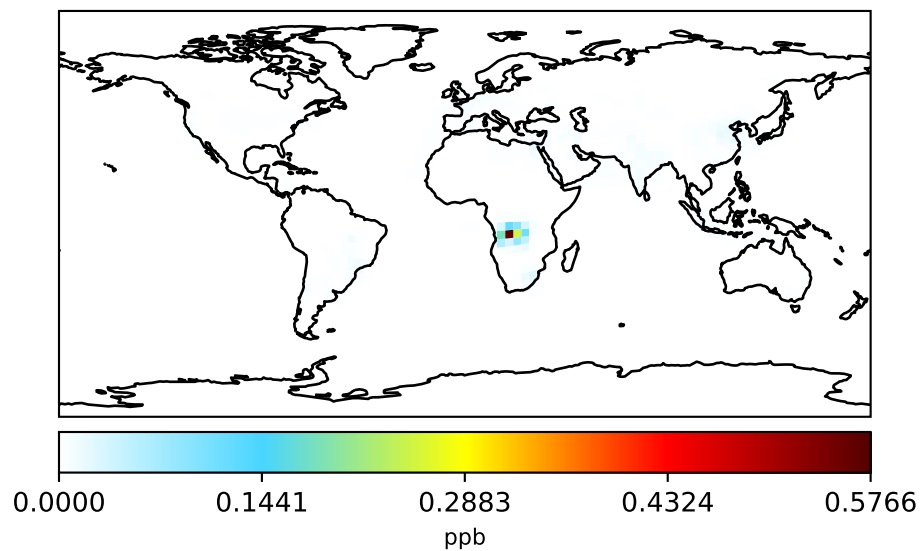


Ratio
Dev/Ref, Fixed Range

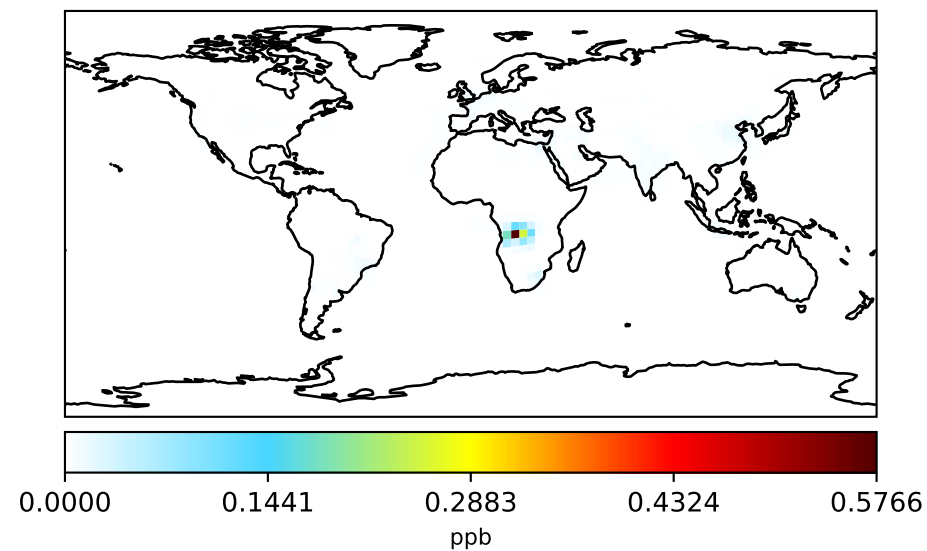


SpeciesConcVV_HNO2

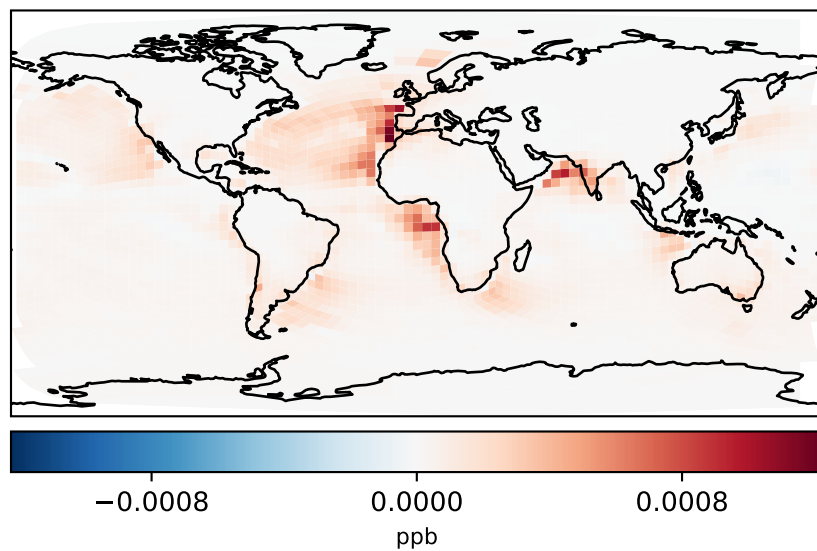
Processed GEOS-FP input, 3-hr winds (Ref)
c24



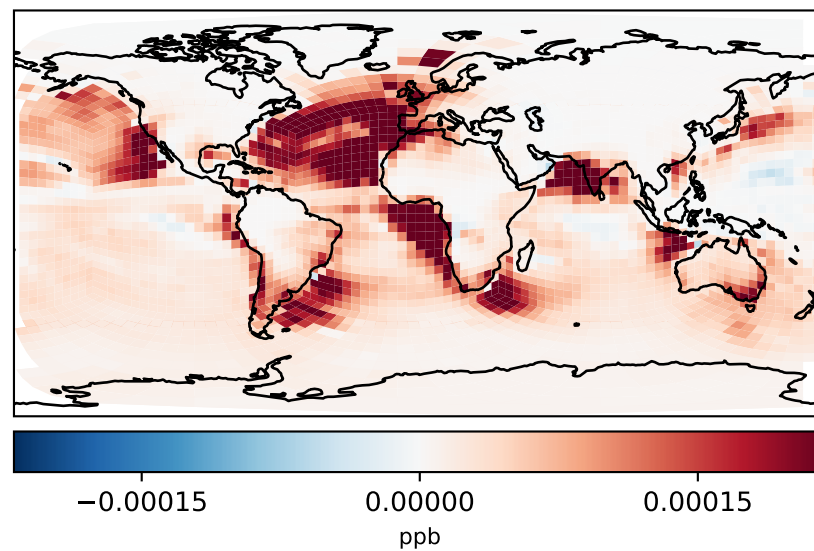
Raw GEOS-FP input, 3-hr winds (Dev)
c24



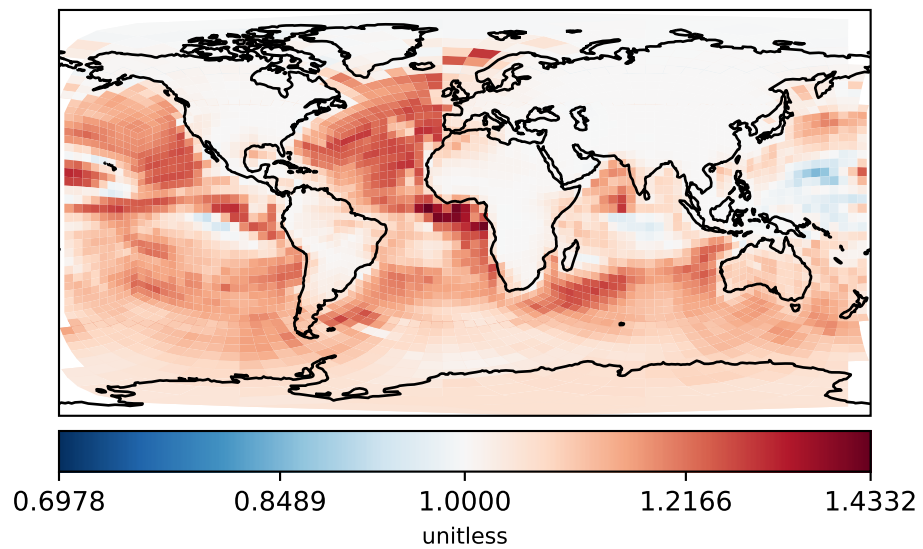
Difference
Dev - Ref, Dynamic Range



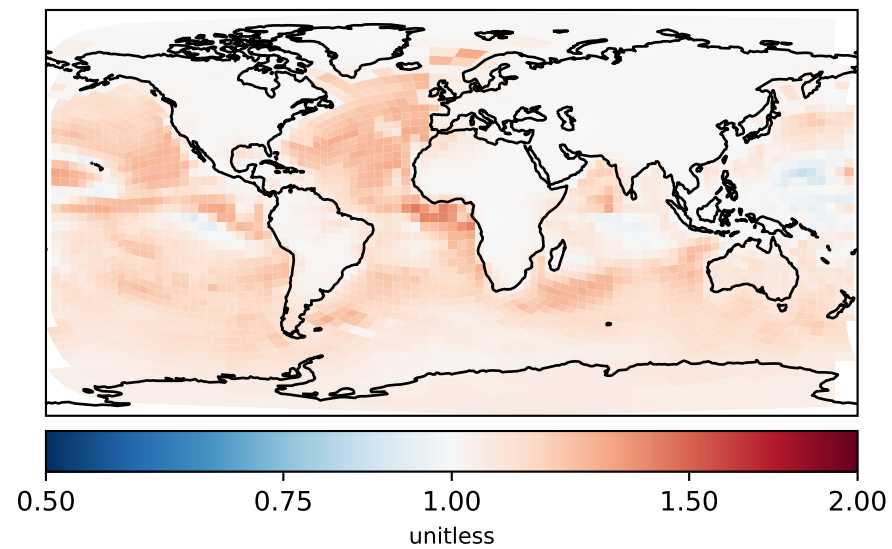
Difference
Dev - Ref, Restricted Range [5%,95%]



Ratio
Dev/Ref, Dynamic Range

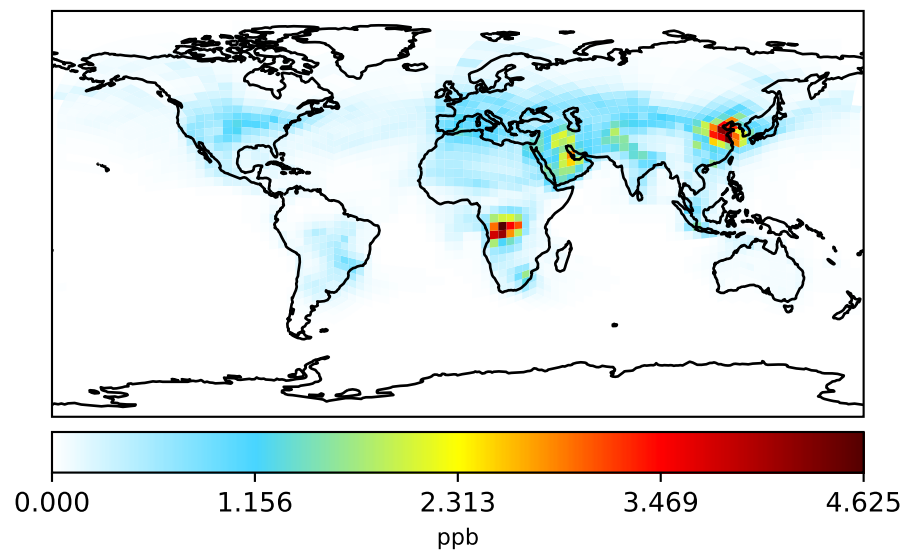


Ratio
Dev/Ref, Fixed Range

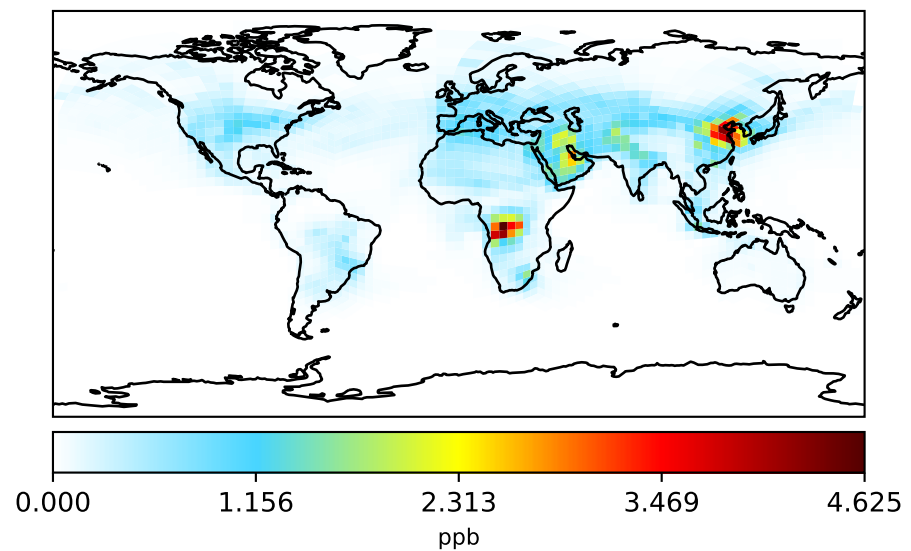


SpeciesConcVV_HNO3

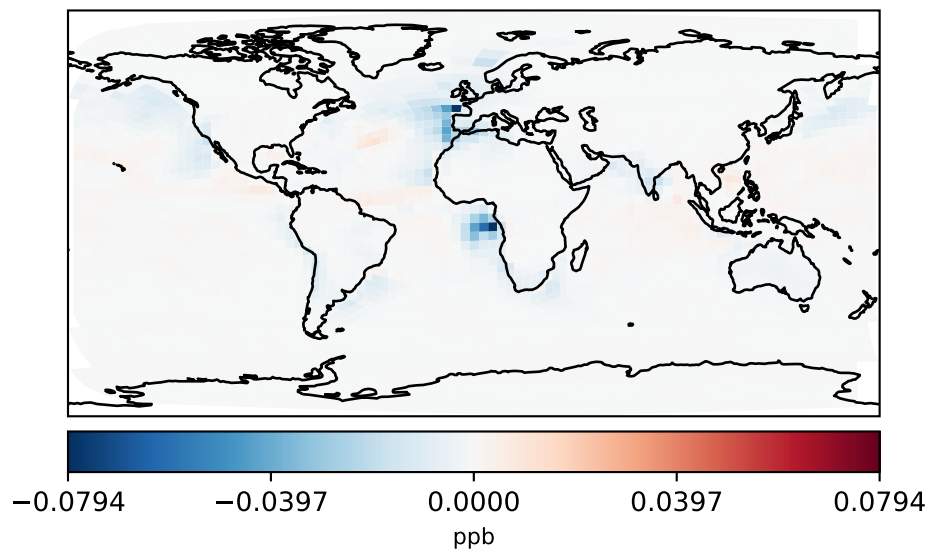
Processed GEOS-FP input, 3-hr winds (Ref)
c24



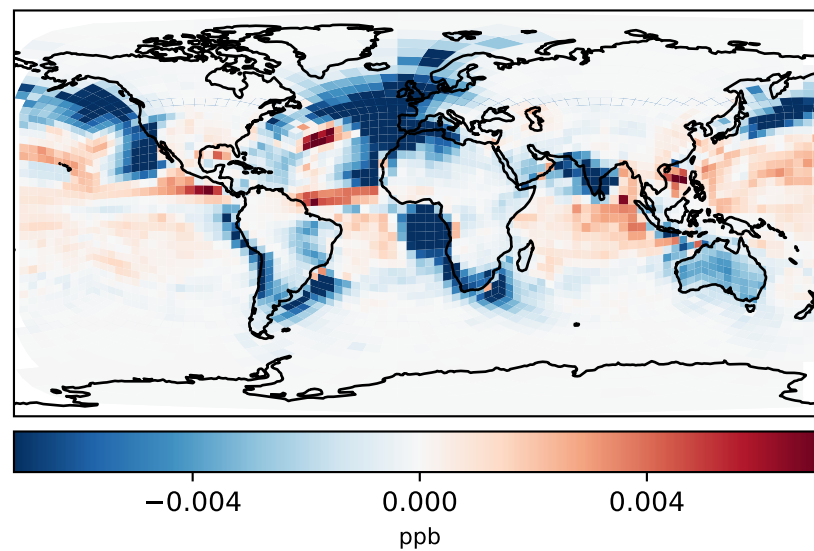
Raw GEOS-FP input, 3-hr winds (Dev)
c24



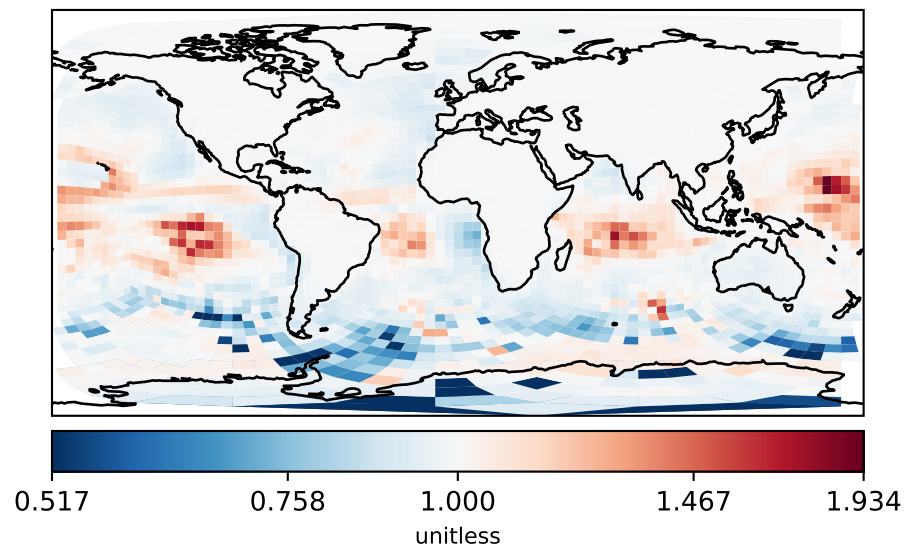
Difference
Dev - Ref, Dynamic Range



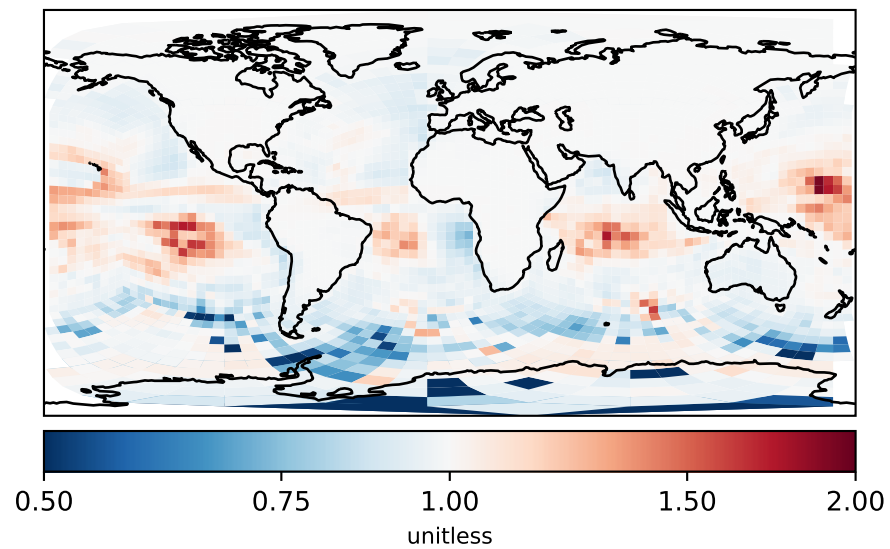
Difference
Dev - Ref, Restricted Range [5%,95%]



Ratio
Dev/Ref, Dynamic Range

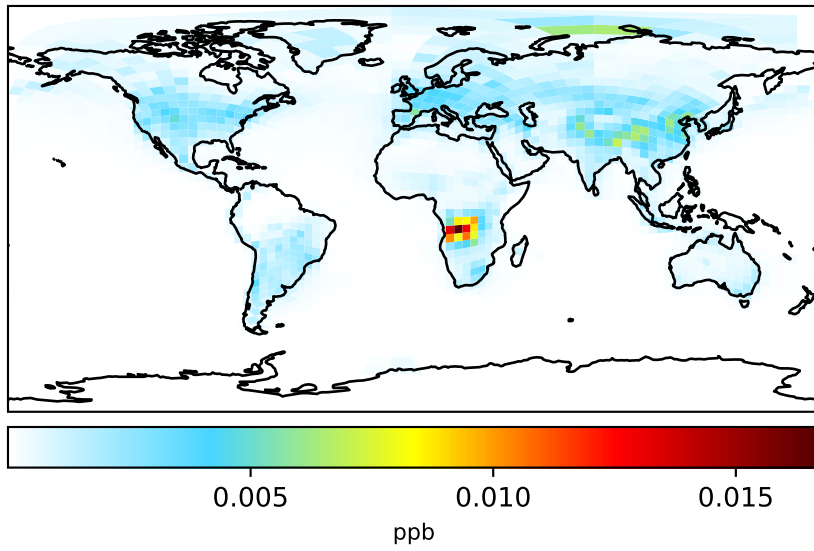


Ratio
Dev/Ref, Fixed Range

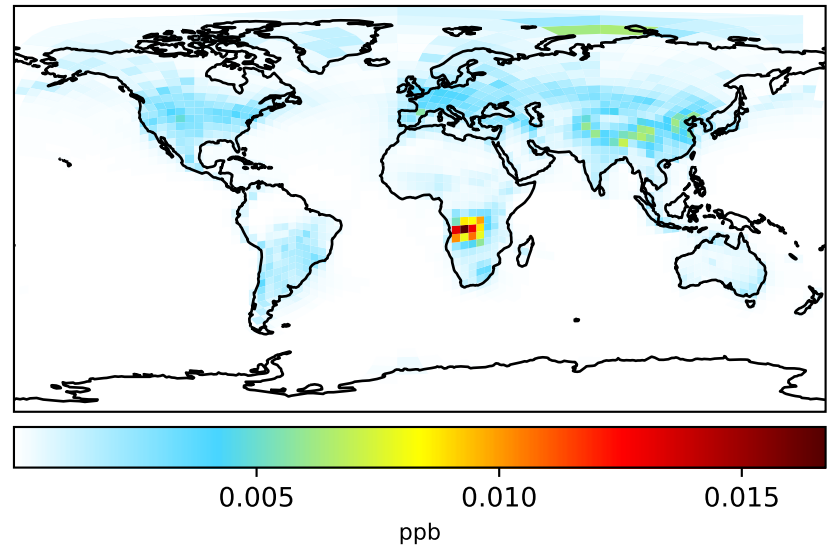


SpeciesConcVV_HNO4

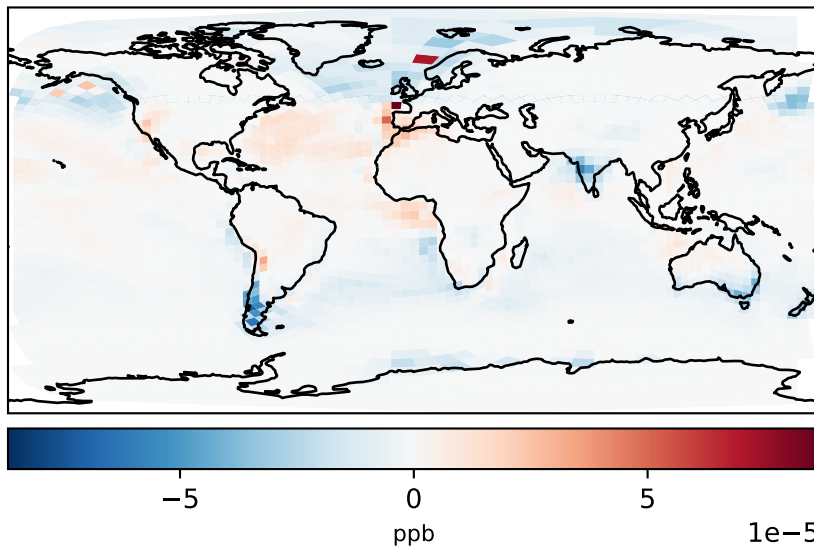
Processed GEOS-FP input, 3-hr winds (Ref)
c24



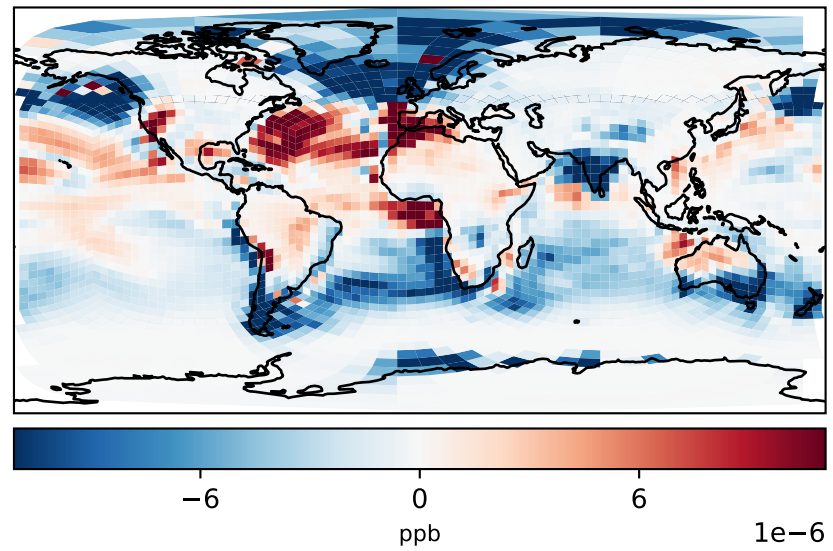
Raw GEOS-FP input, 3-hr winds (Dev)
c24



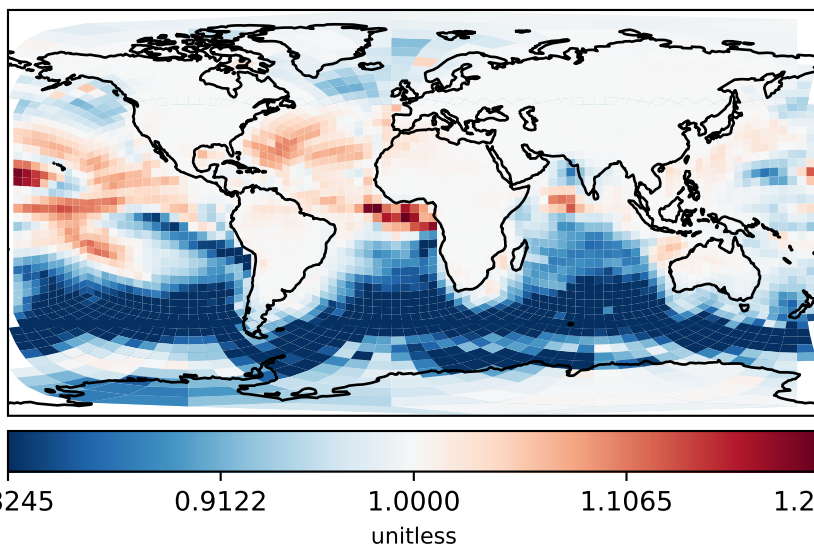
Difference
Dev - Ref, Dynamic Range



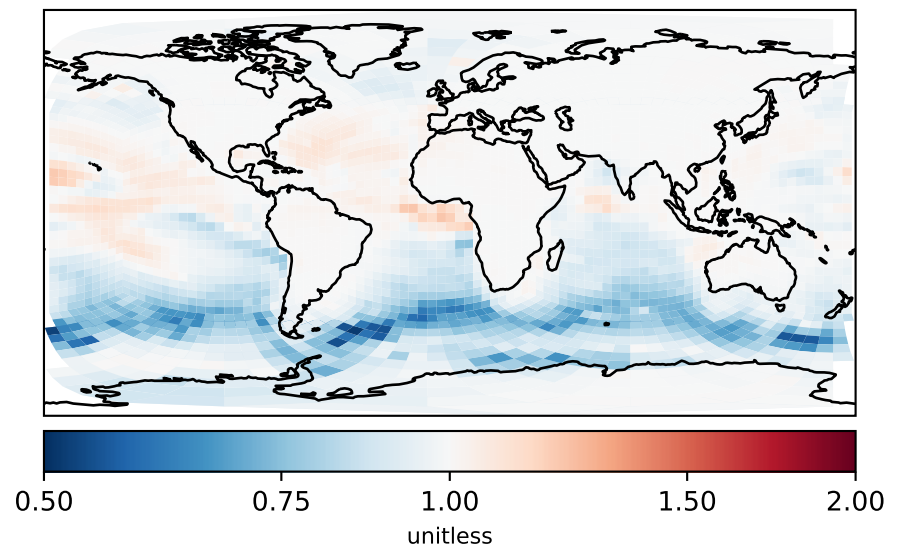
Difference
Dev - Ref, Restricted Range [5%,95%]



Ratio
Dev/Ref, Dynamic Range

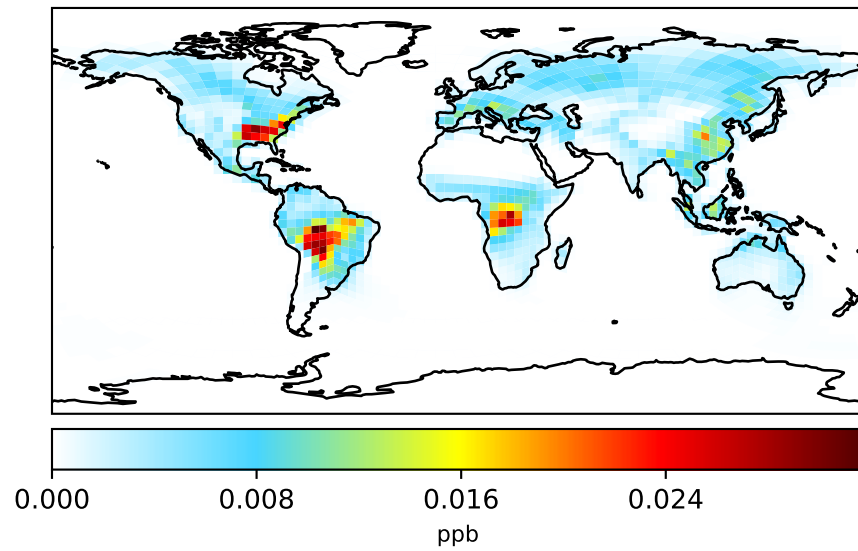


Ratio
Dev/Ref, Fixed Range

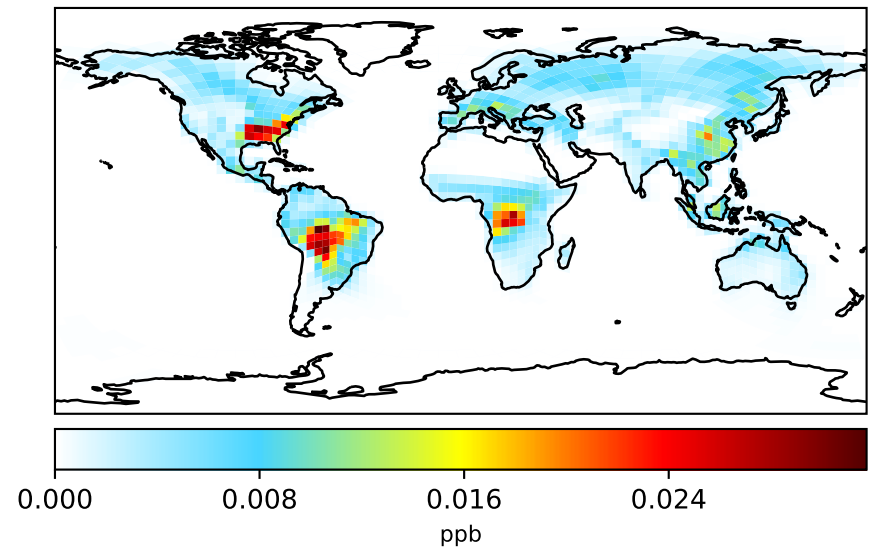


SpeciesConcVV_MPAN

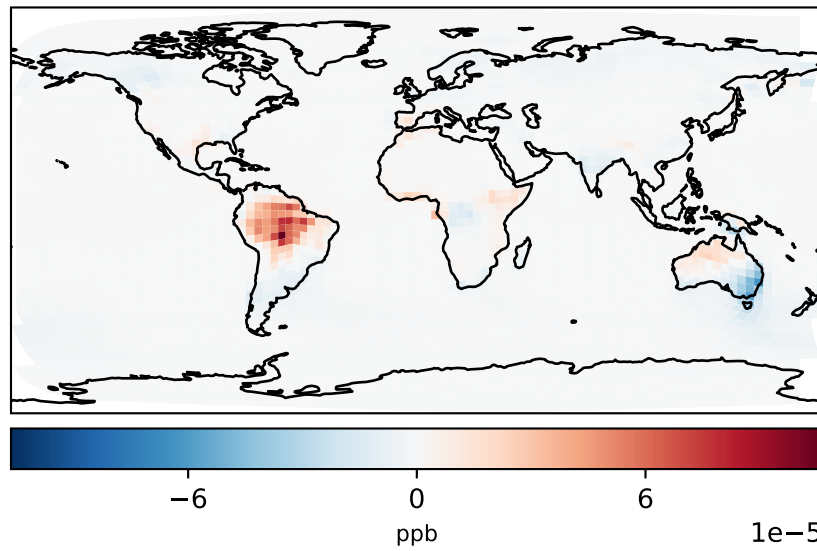
Processed GEOS-FP input, 3-hr winds (Ref)
c24



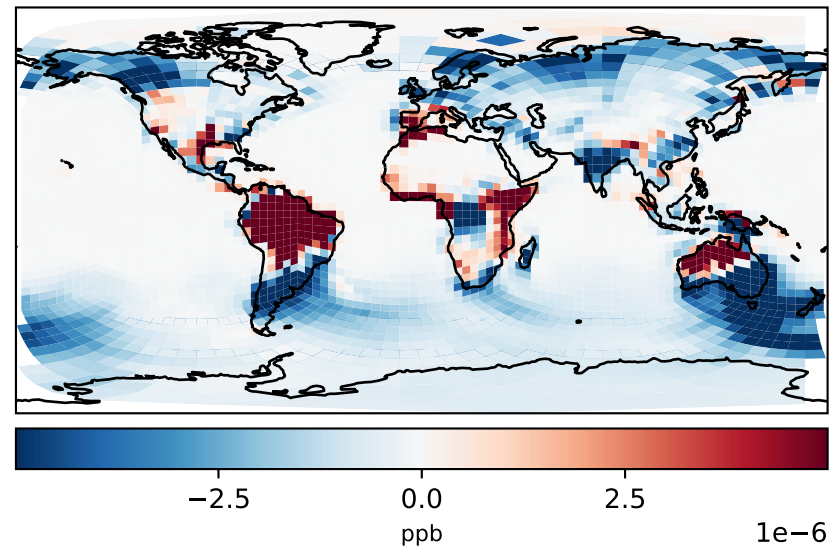
Raw GEOS-FP input, 3-hr winds (Dev)
c24



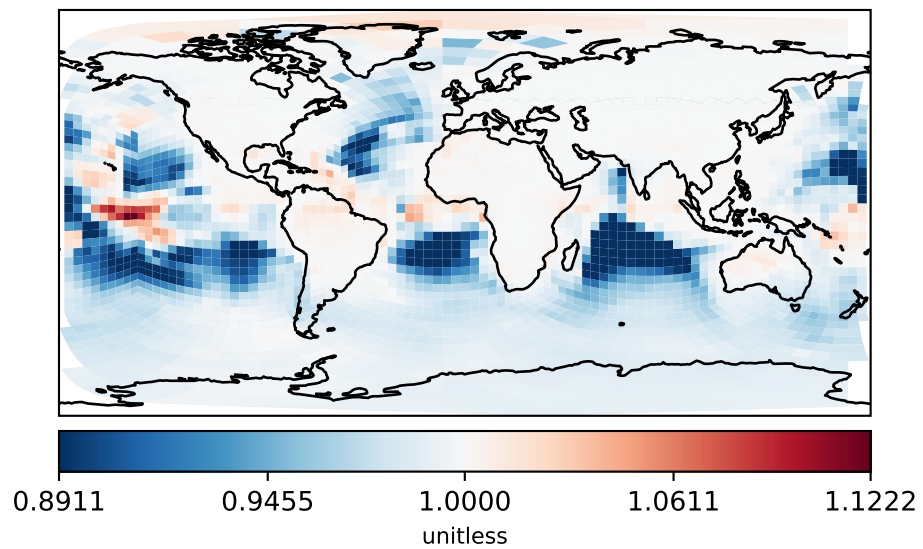
Difference
Dev - Ref, Dynamic Range



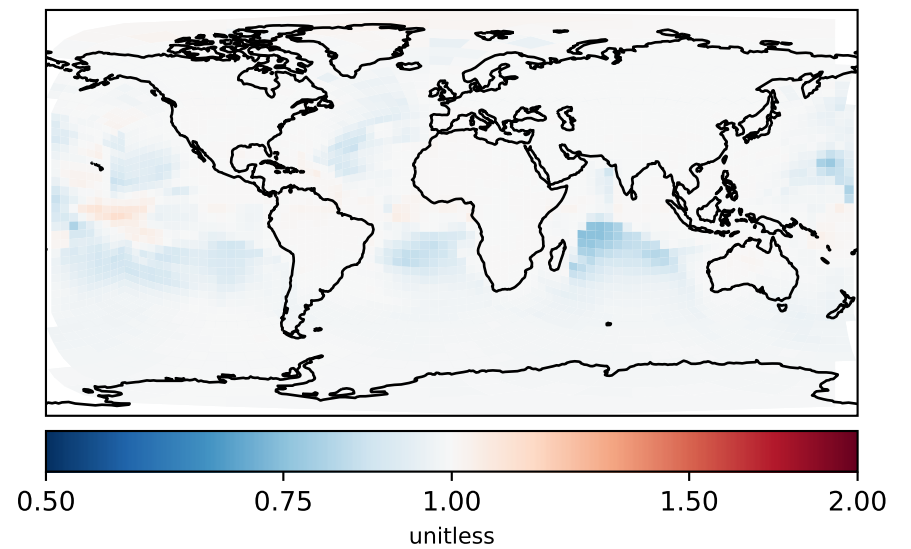
Difference
Dev - Ref, Restricted Range [5%,95%]



Ratio
Dev/Ref, Dynamic Range

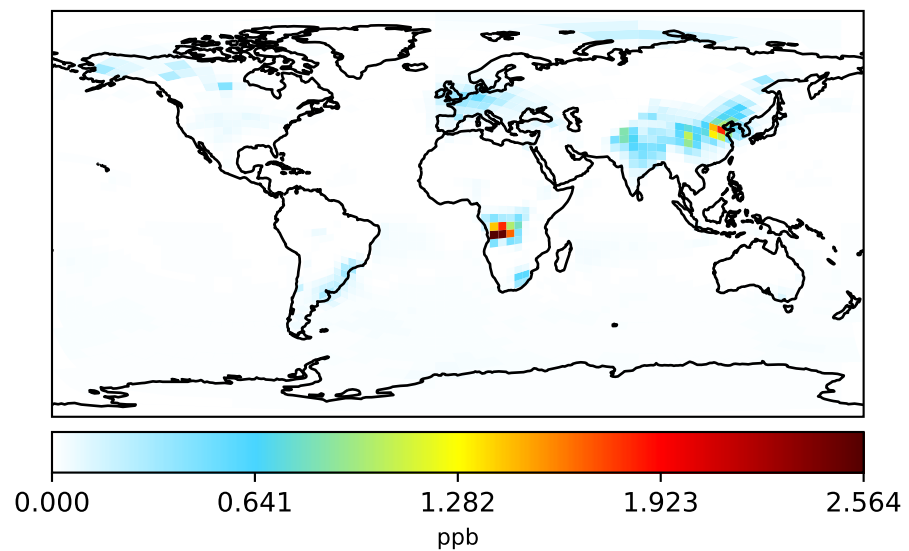


Ratio
Dev/Ref, Fixed Range

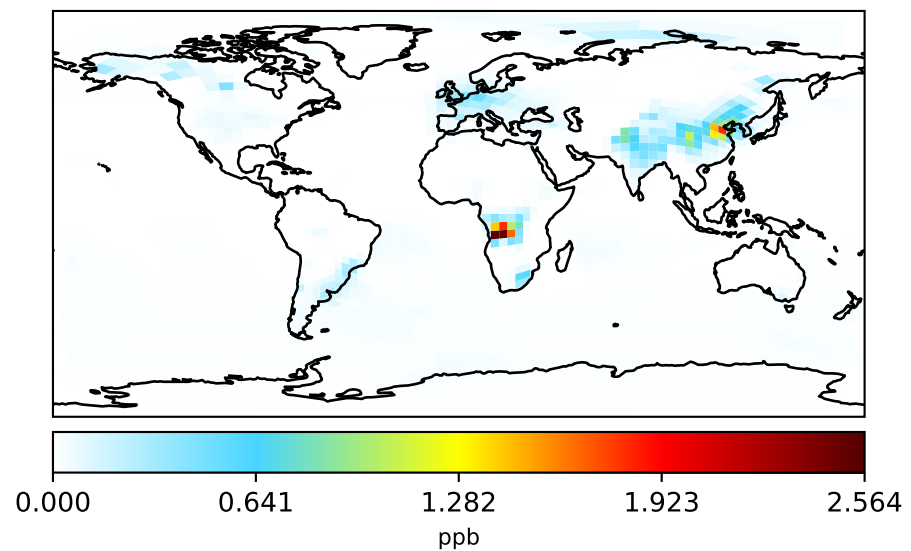


SpeciesConcVV_NIT

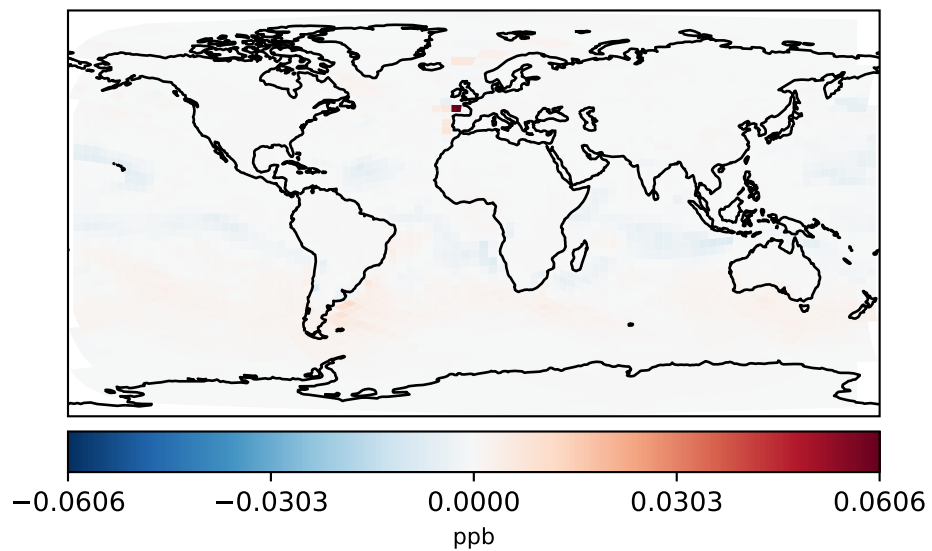
Processed GEOS-FP input, 3-hr winds (Ref)
c24



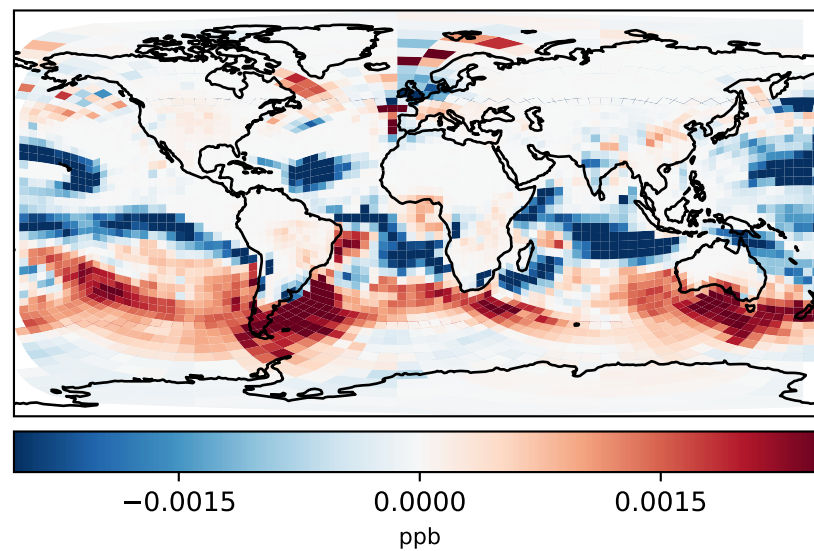
Raw GEOS-FP input, 3-hr winds (Dev)
c24



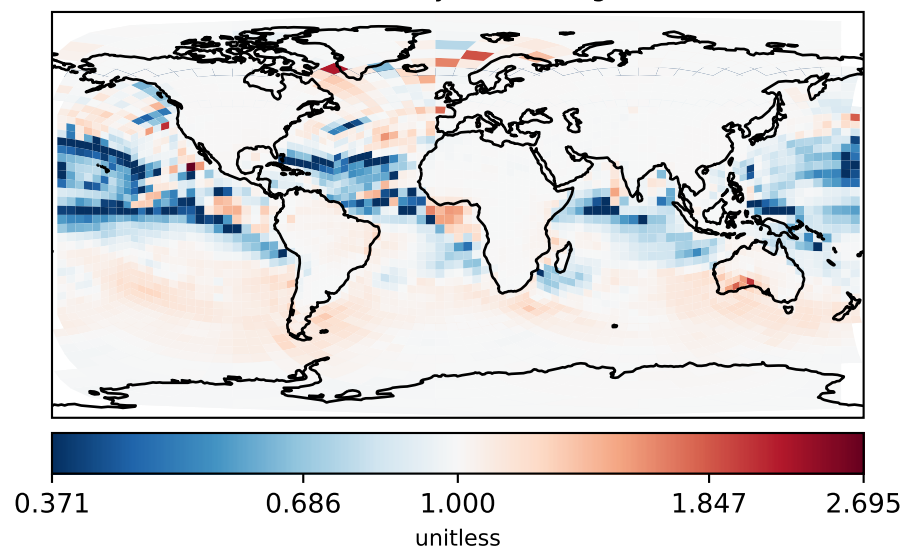
Difference
Dev - Ref, Dynamic Range



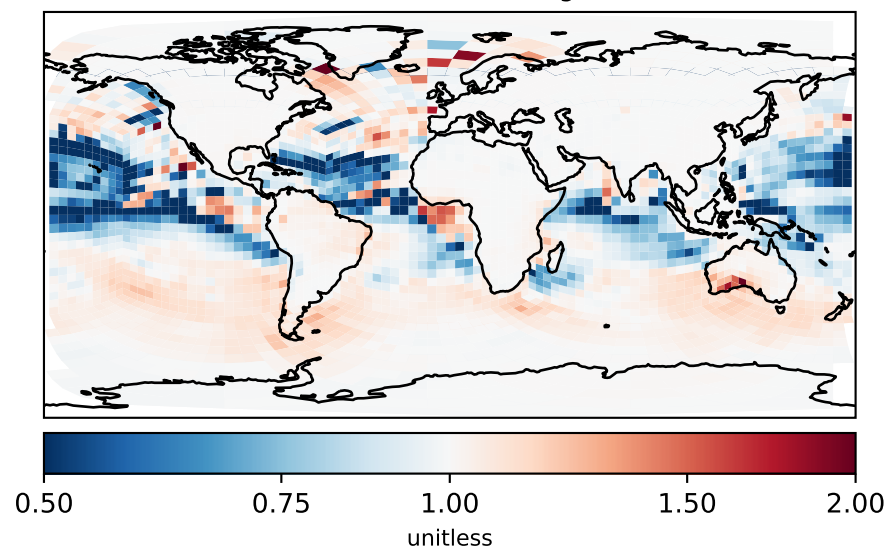
Difference
Dev - Ref, Restricted Range [5%,95%]



Ratio
Dev/Ref, Dynamic Range

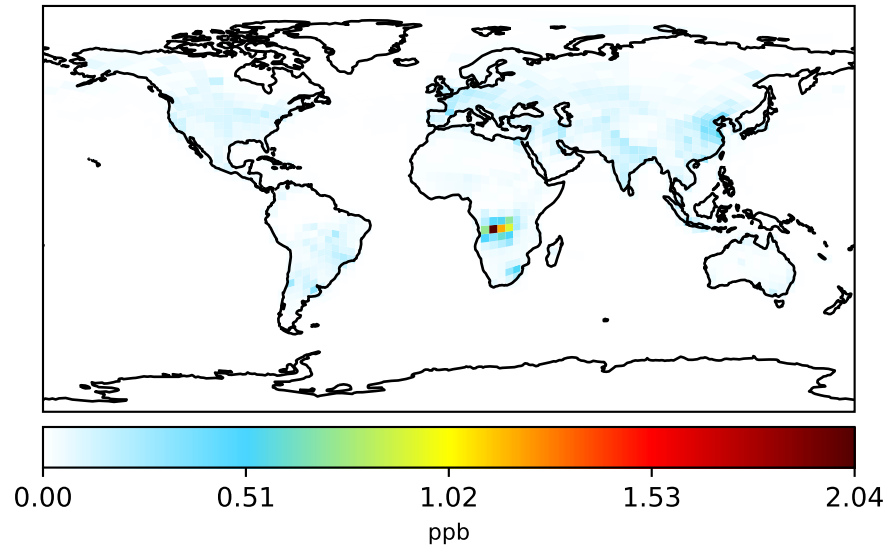


Ratio
Dev/Ref, Fixed Range

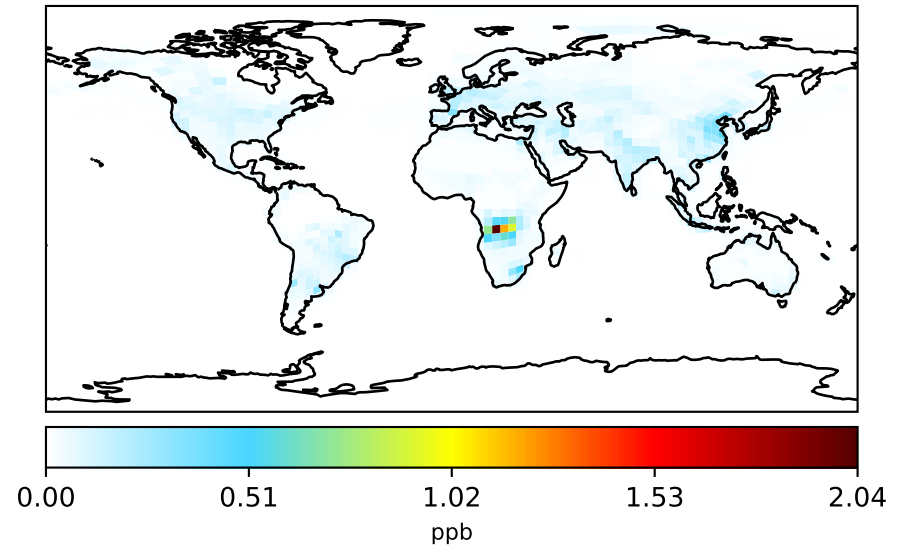


SpeciesConcVV_NO

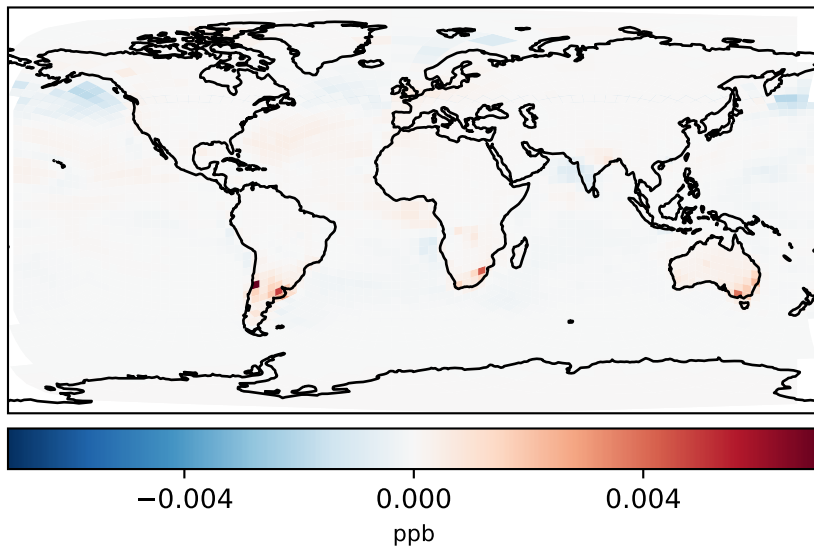
Processed GEOS-FP input, 3-hr winds (Ref)
c24



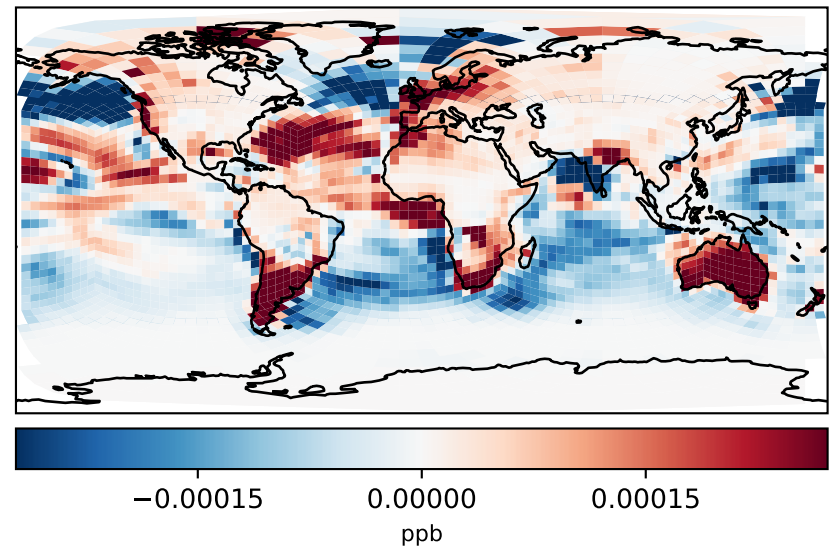
Raw GEOS-FP input, 3-hr winds (Dev)
c24



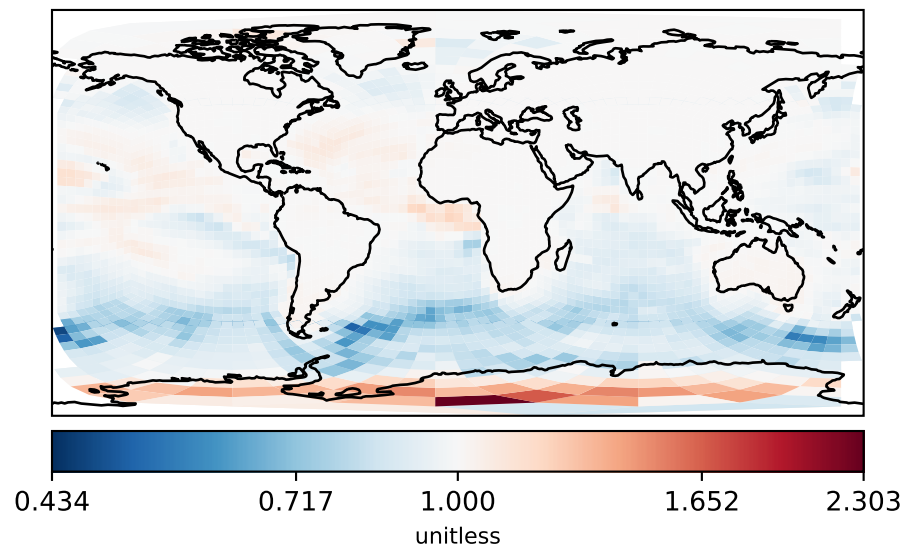
Difference
Dev - Ref, Dynamic Range



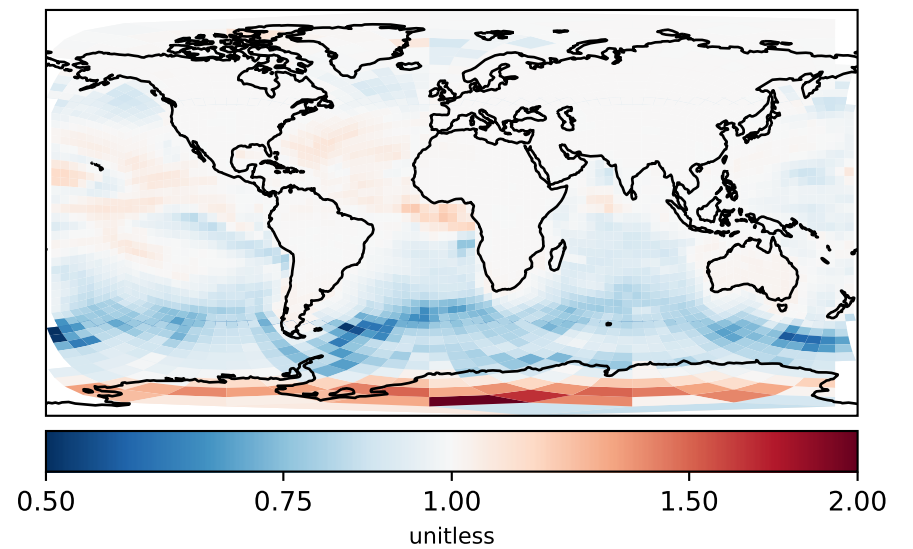
Difference
Dev - Ref, Restricted Range [5%,95%]



Ratio
Dev/Ref, Dynamic Range

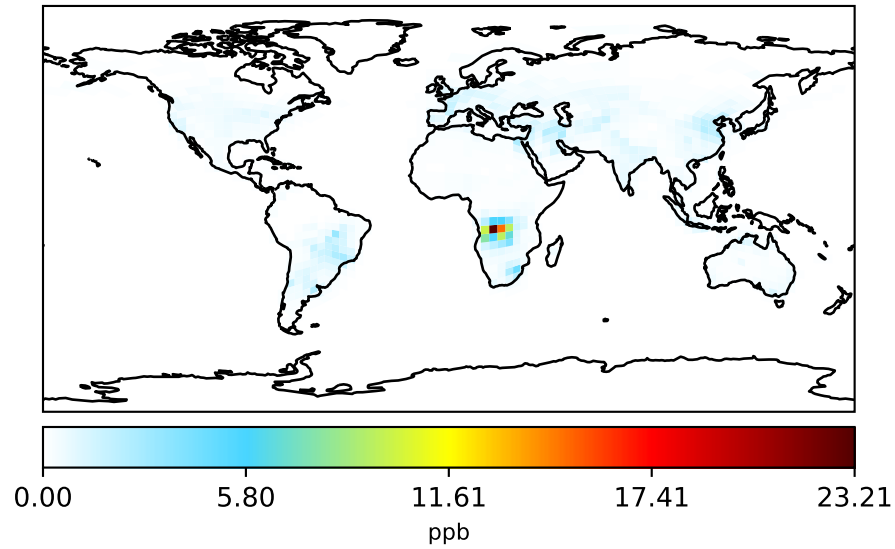


Ratio
Dev/Ref, Fixed Range

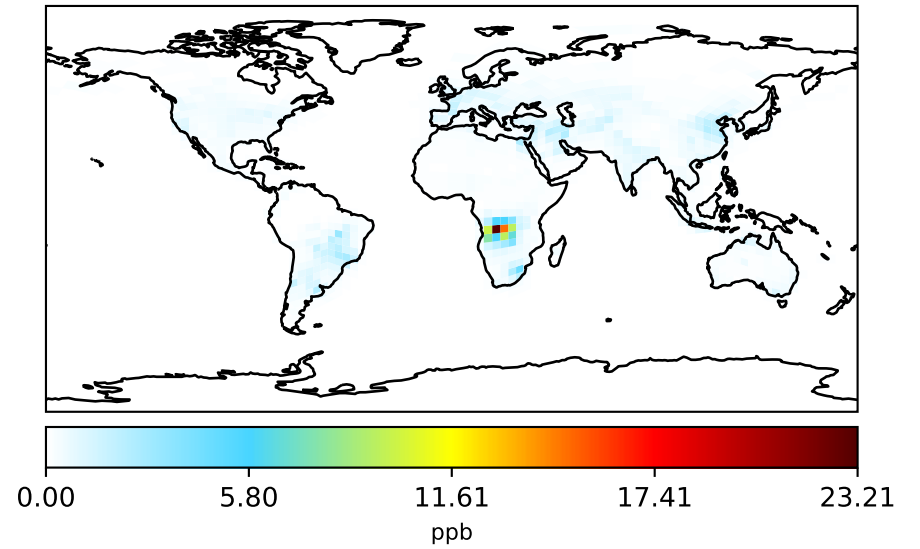


SpeciesConcVV_NO2

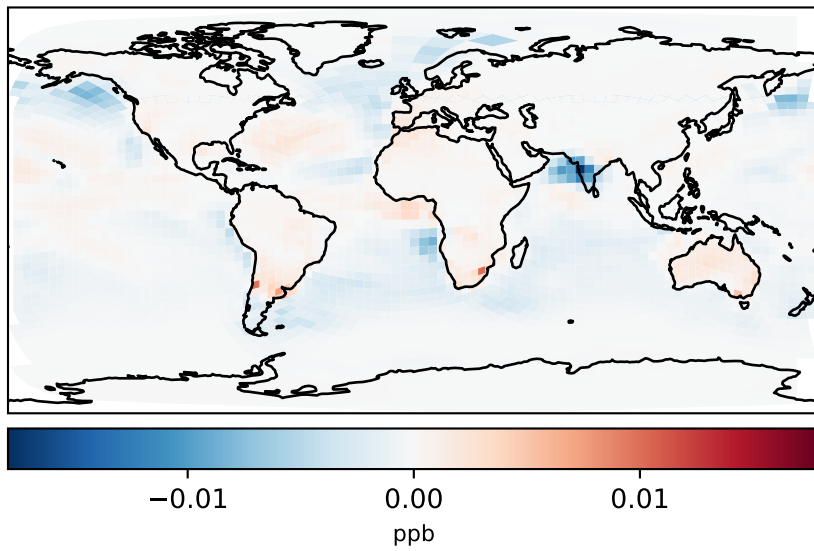
Processed GEOS-FP input, 3-hr winds (Ref)
c24



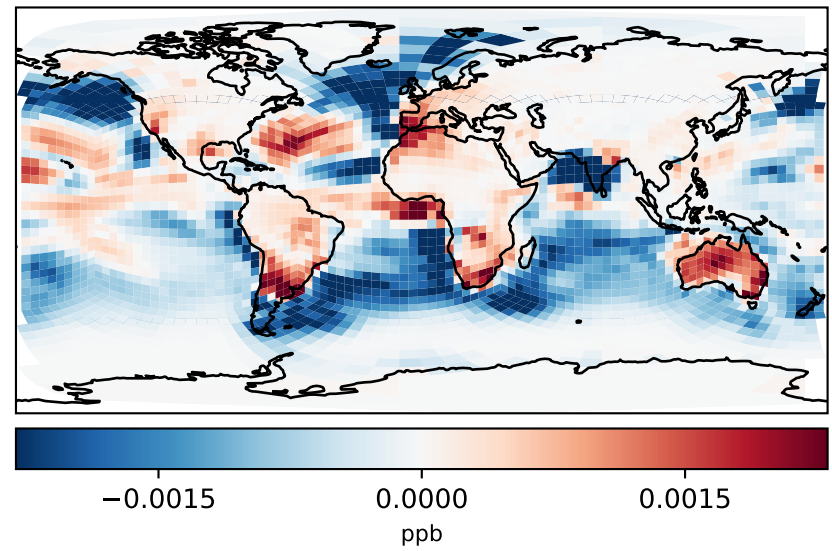
Raw GEOS-FP input, 3-hr winds (Dev)
c24



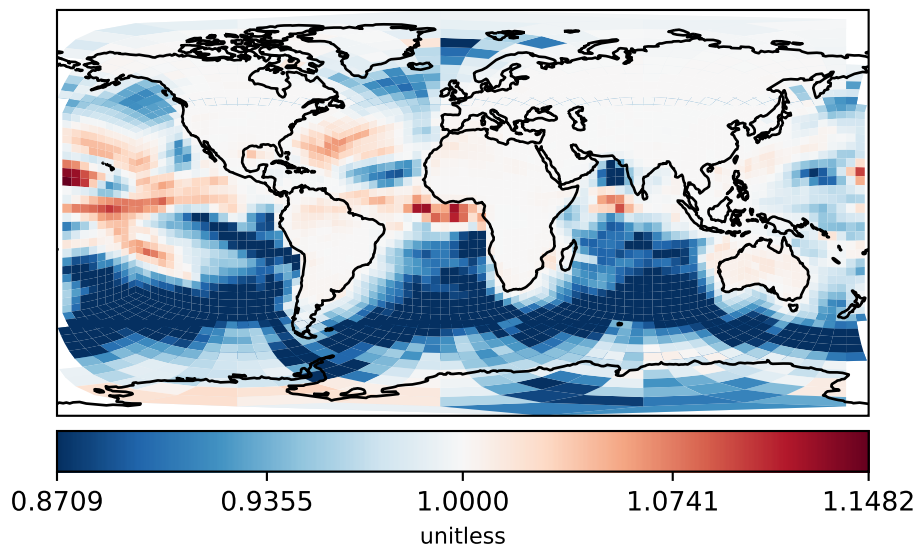
Difference
Dev - Ref, Dynamic Range



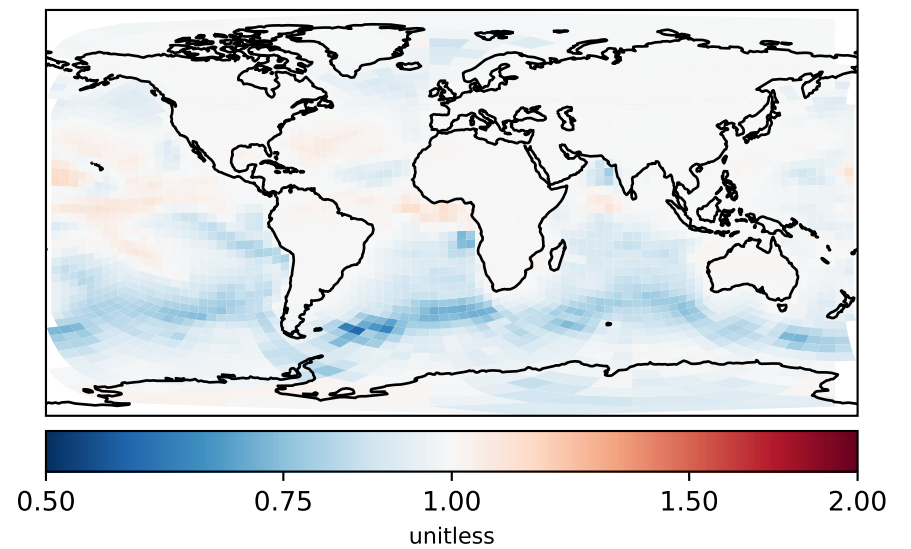
Difference
Dev - Ref, Restricted Range [5%,95%]



Ratio
Dev/Ref, Dynamic Range

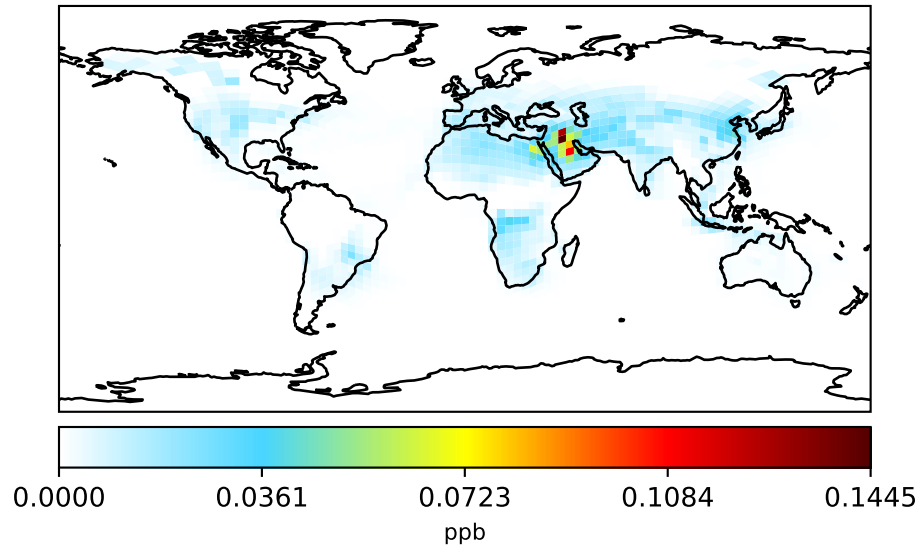


Ratio
Dev/Ref, Fixed Range

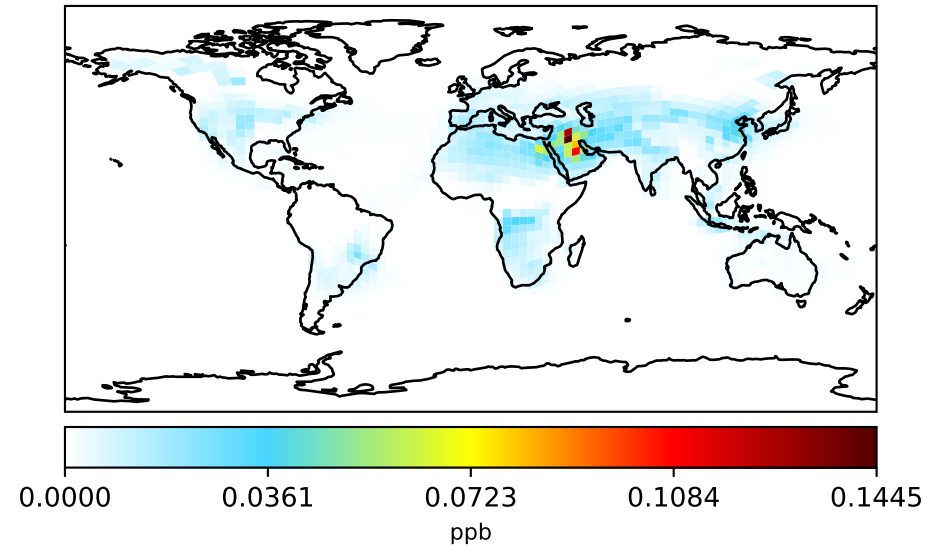


SpeciesConcVV_NO3

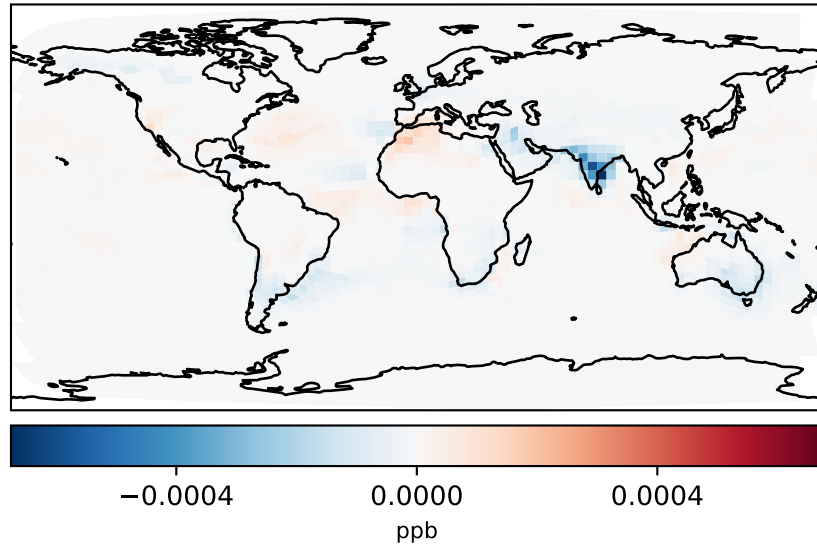
Processed GEOS-FP input, 3-hr winds (Ref)
c24



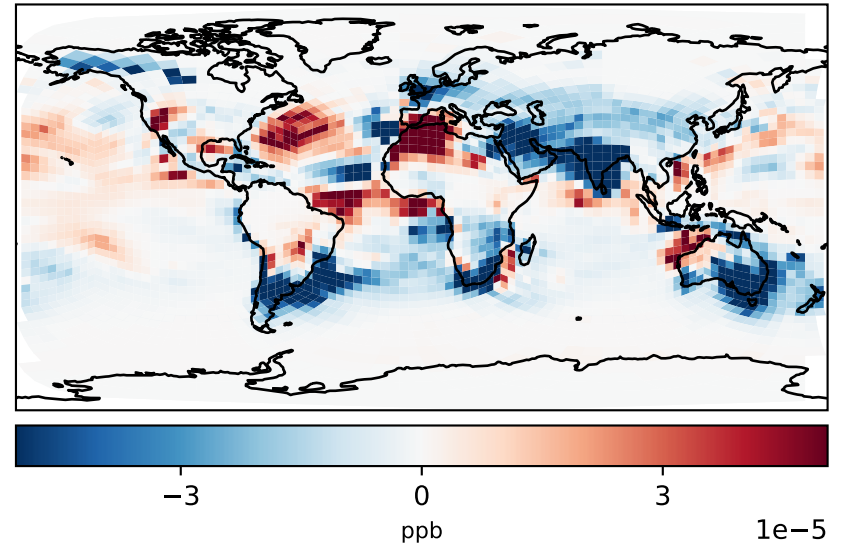
Raw GEOS-FP input, 3-hr winds (Dev)
c24



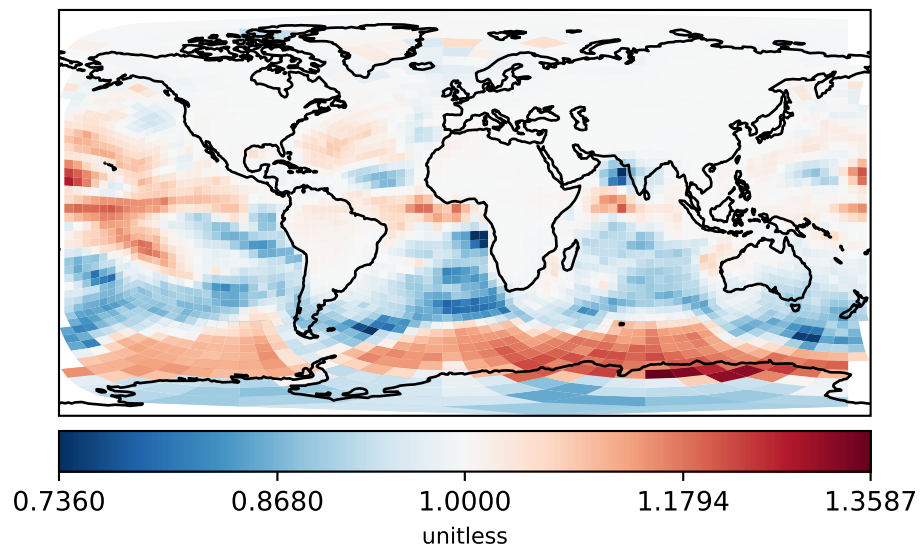
Difference
Dev - Ref, Dynamic Range



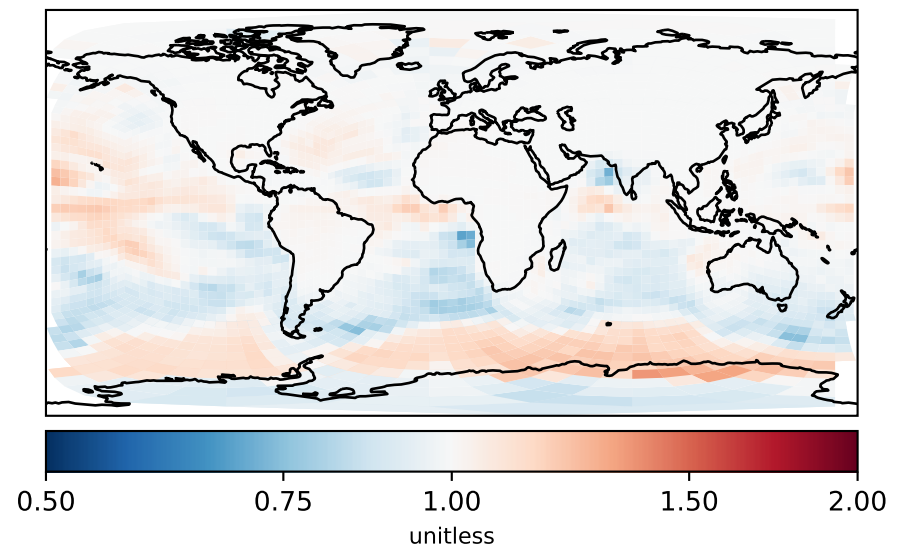
Difference
Dev - Ref, Restricted Range [5%,95%]



Ratio
Dev/Ref, Dynamic Range

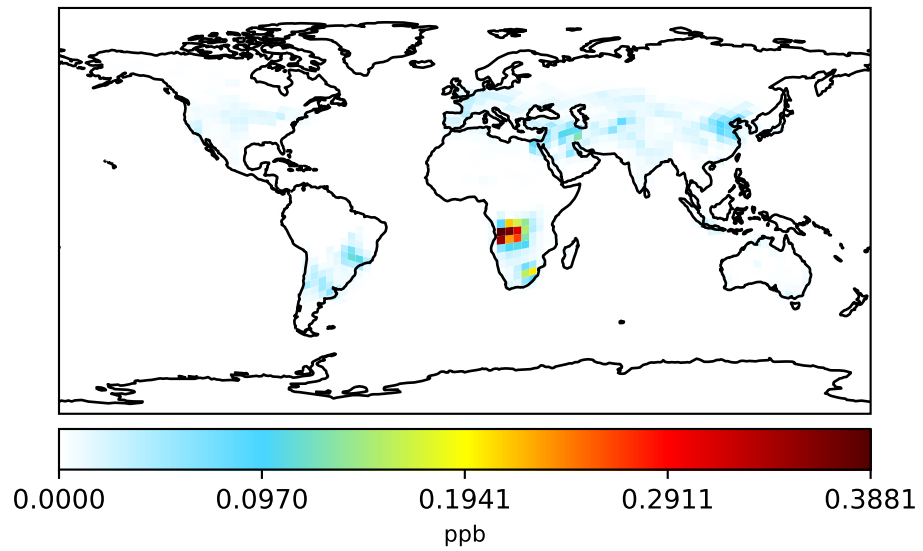


Ratio
Dev/Ref, Fixed Range

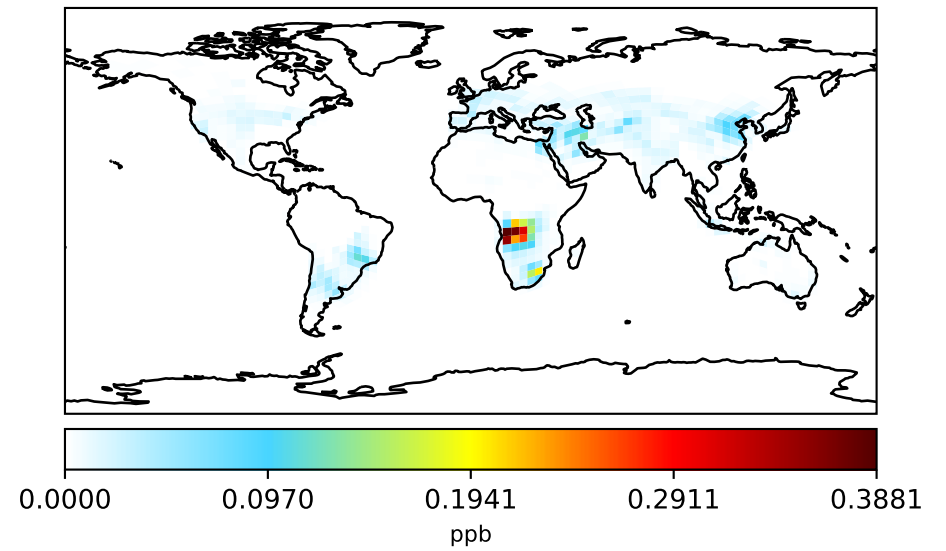


SpeciesConcVW_N2O5

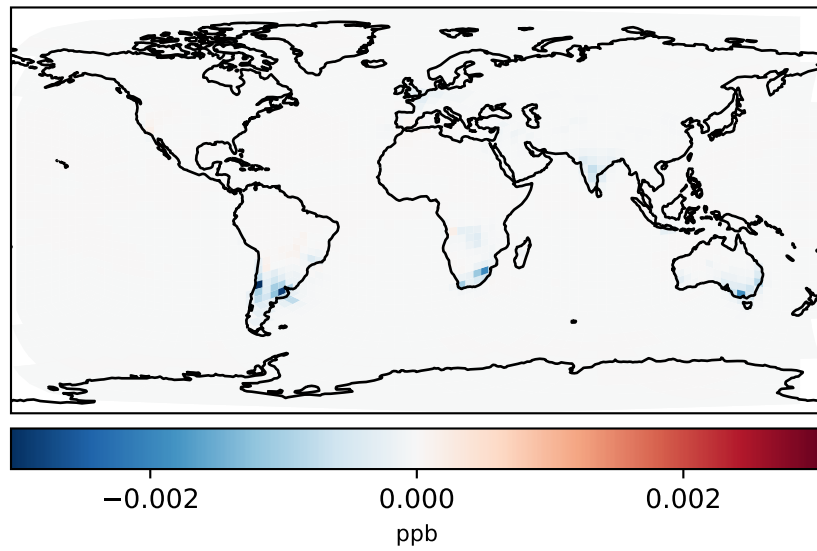
Processed GEOS-FP input, 3-hr winds (Ref)
c24



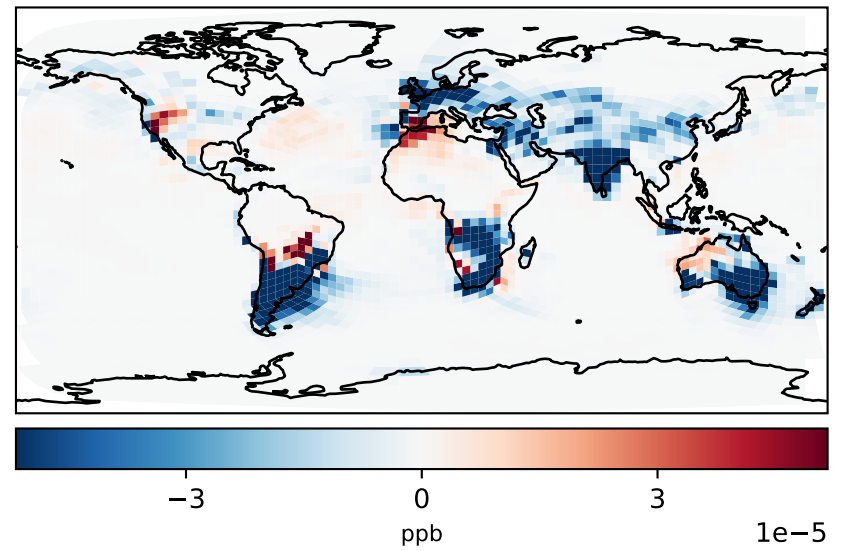
Raw GEOS-FP input, 3-hr winds (Dev)
c24



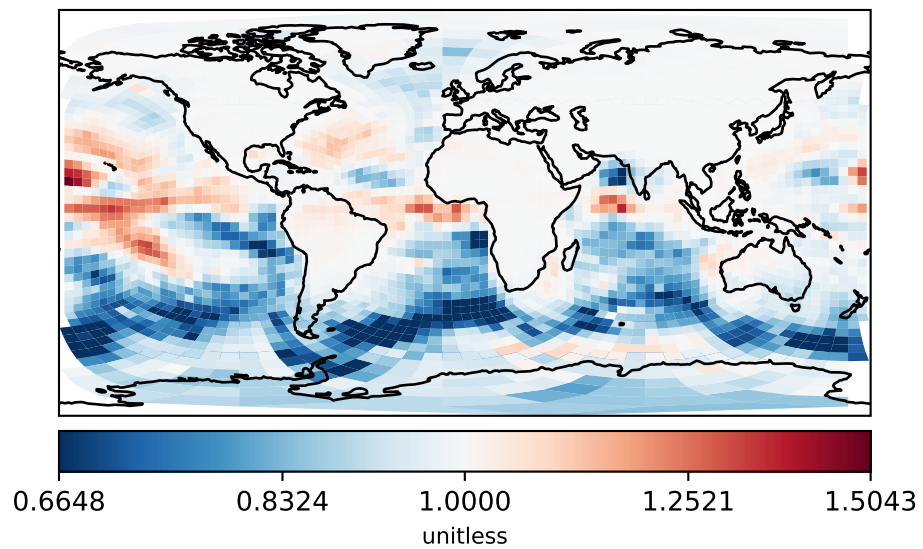
Difference
Dev - Ref, Dynamic Range



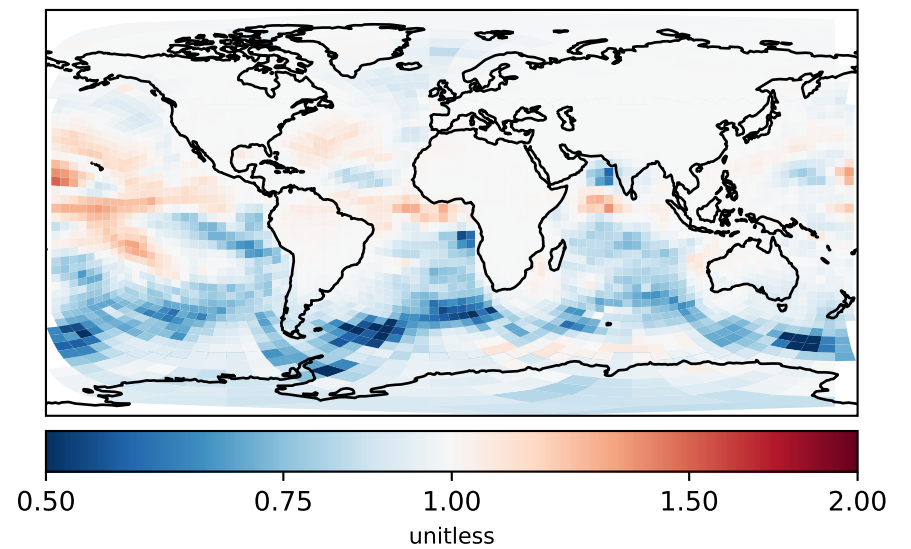
Difference
Dev - Ref, Restricted Range [5%,95%]



Ratio
Dev/Ref, Dynamic Range

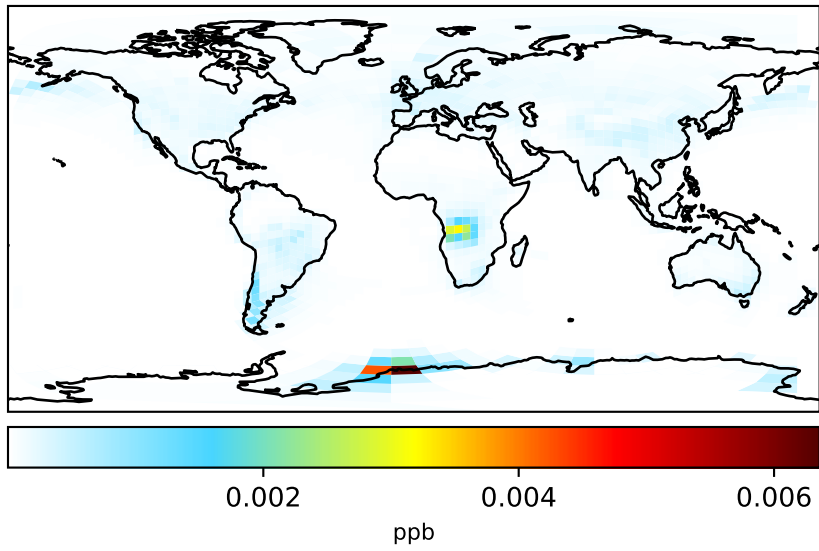


Ratio
Dev/Ref, Fixed Range

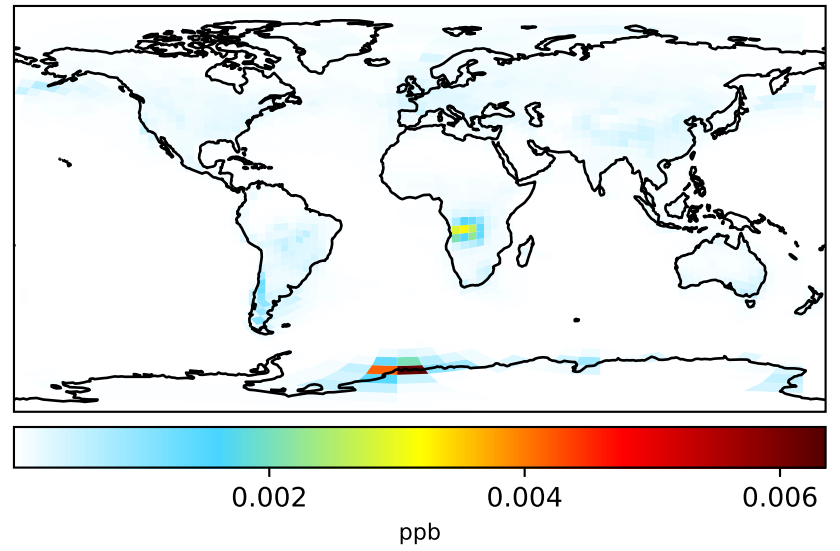


SpeciesConcVV_MPN

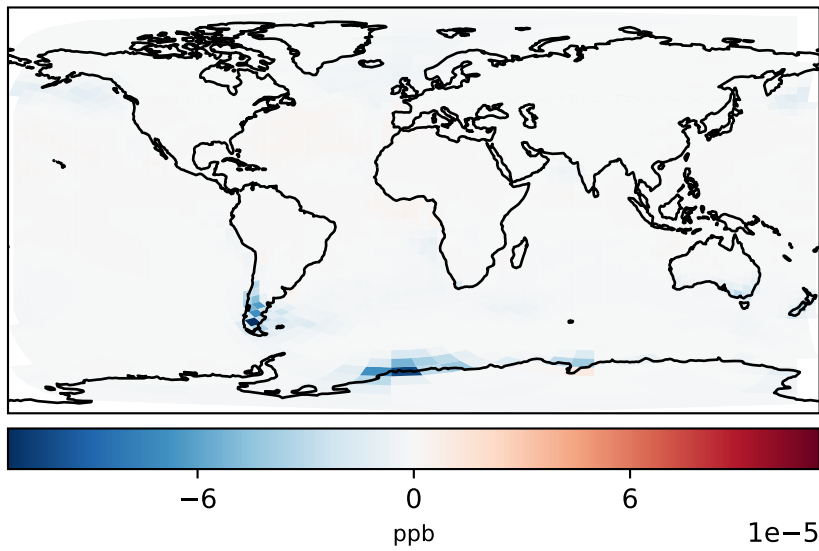
Processed GEOS-FP input, 3-hr winds (Ref)
c24



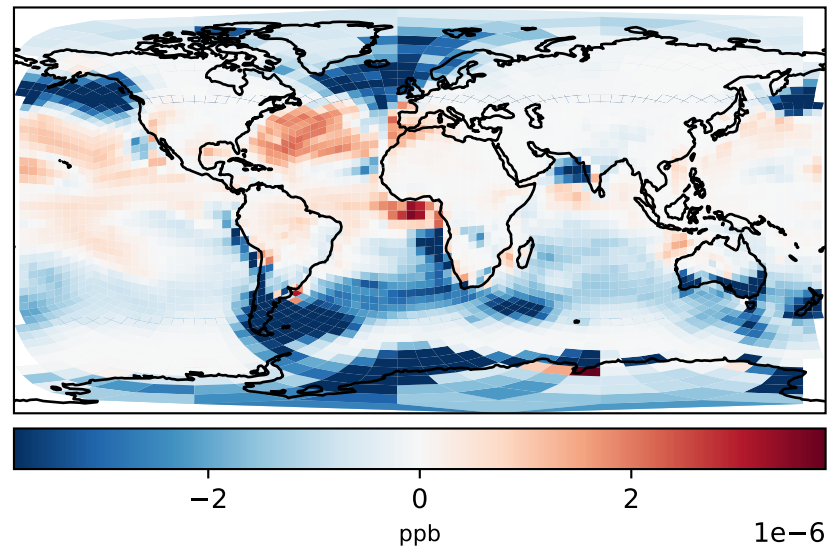
Raw GEOS-FP input, 3-hr winds (Dev)
c24



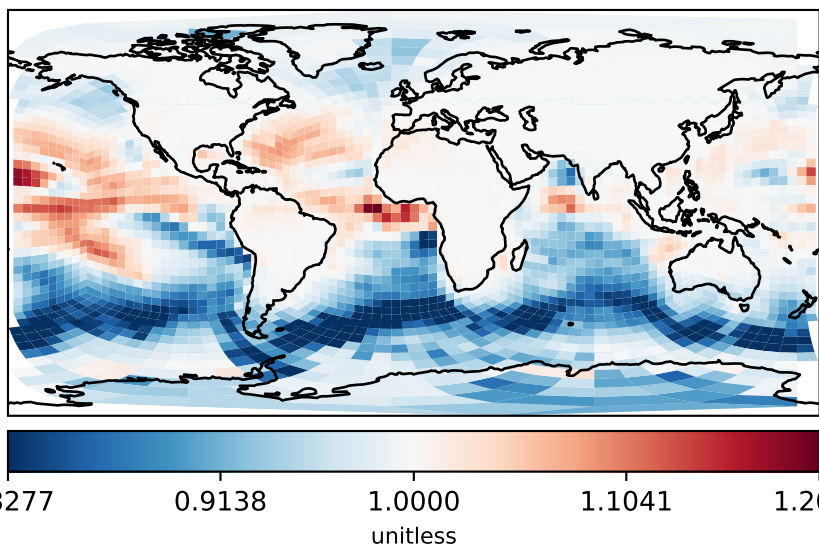
Difference
Dev - Ref, Dynamic Range



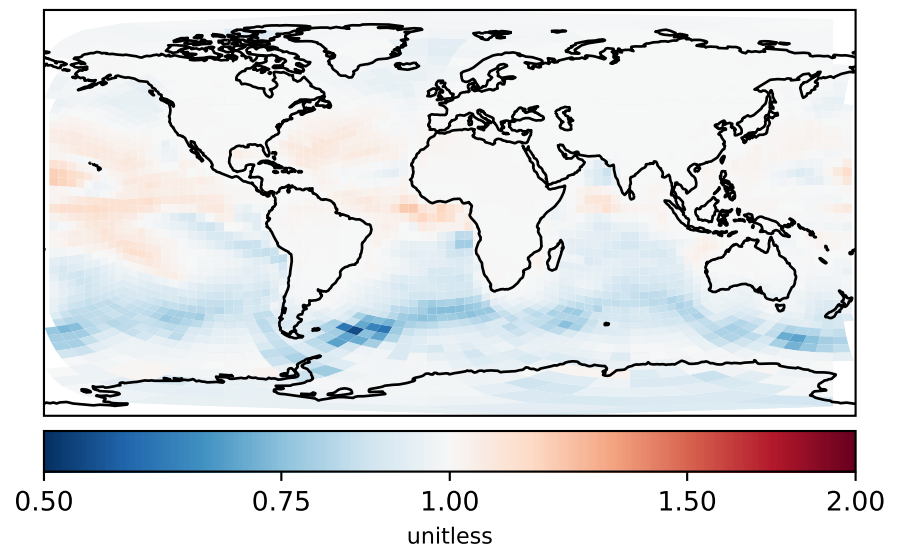
Difference
Dev - Ref, Restricted Range [5%,95%]



Ratio
Dev/Ref, Dynamic Range

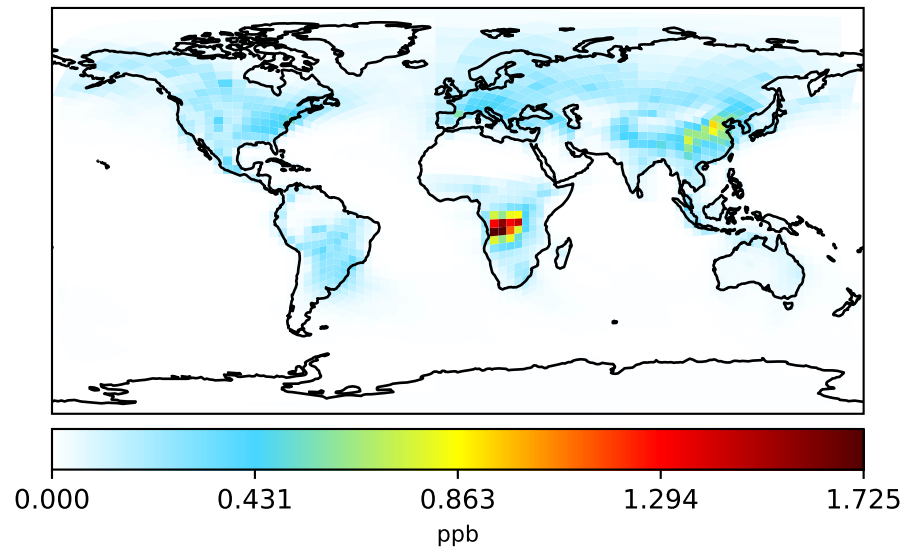


Ratio
Dev/Ref, Fixed Range

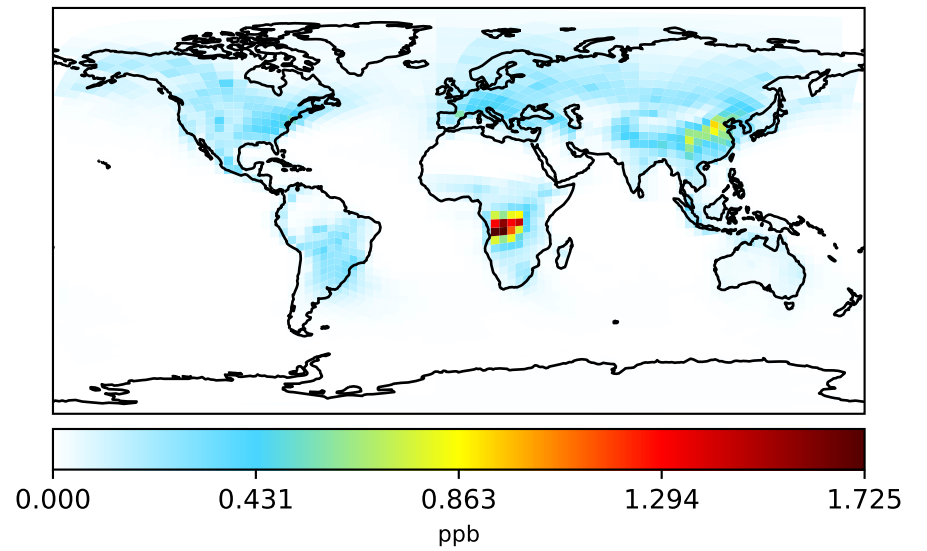


SpeciesConcVV_PAN

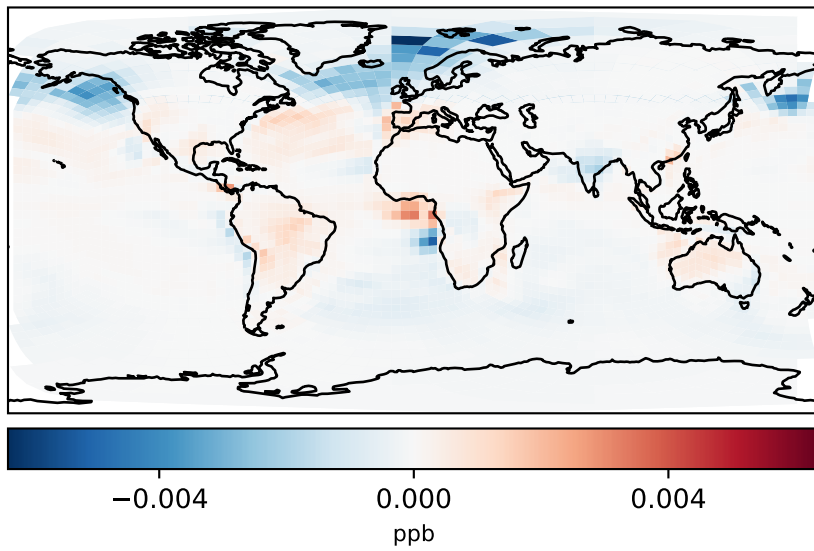
Processed GEOS-FP input, 3-hr winds (Ref)
c24



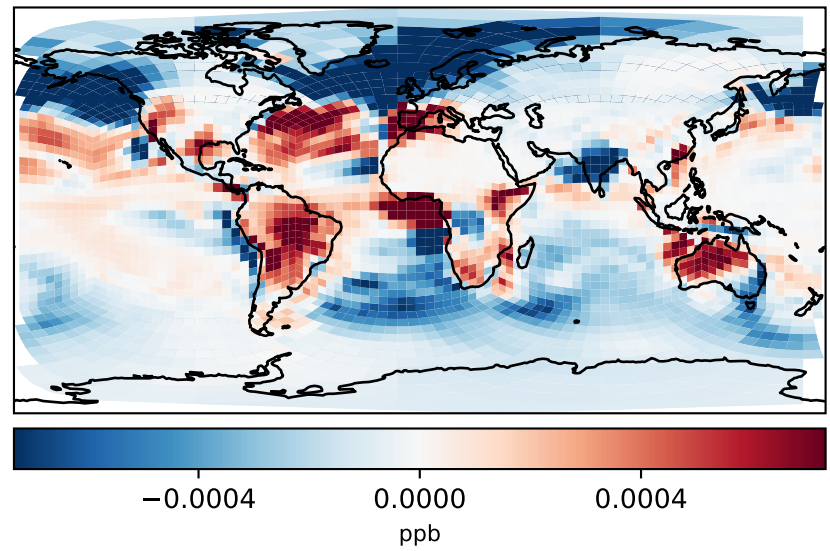
Raw GEOS-FP input, 3-hr winds (Dev)
c24



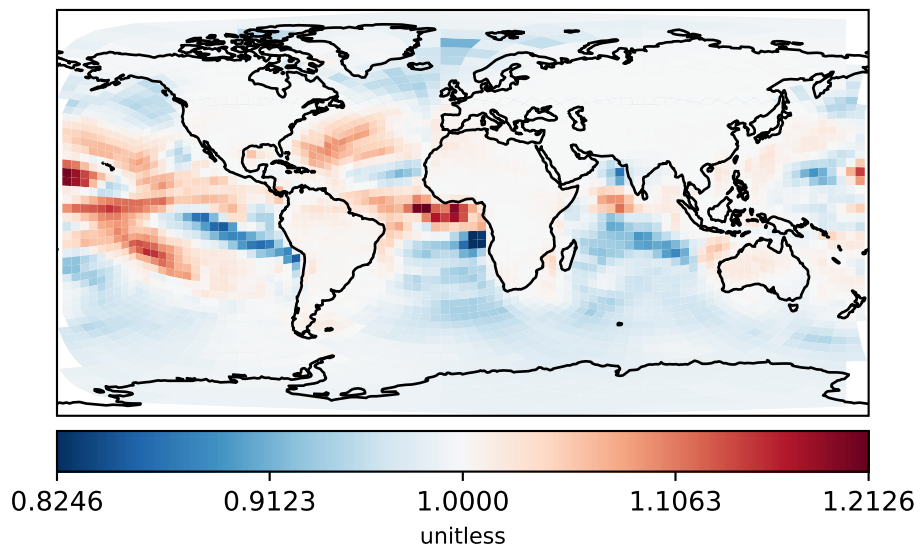
Difference
Dev - Ref, Dynamic Range



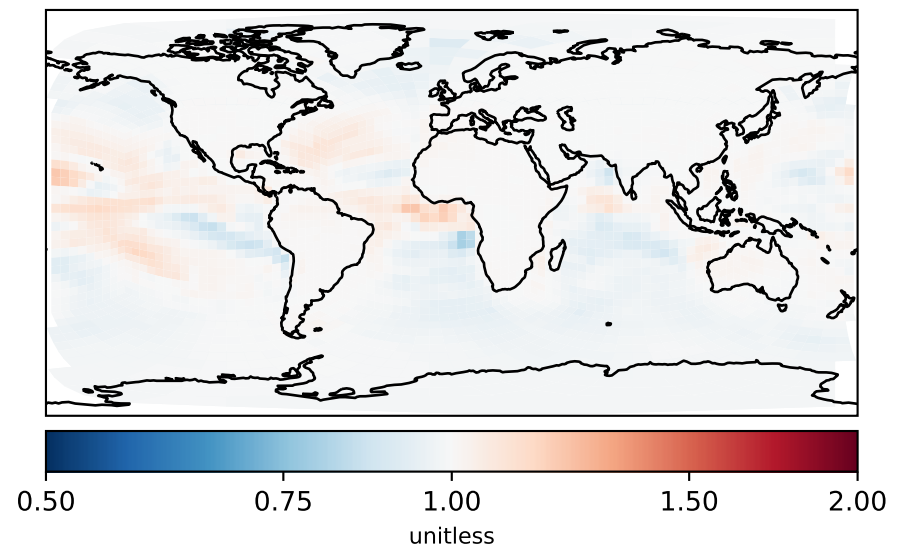
Difference
Dev - Ref, Restricted Range [5%,95%]



Ratio
Dev/Ref, Dynamic Range

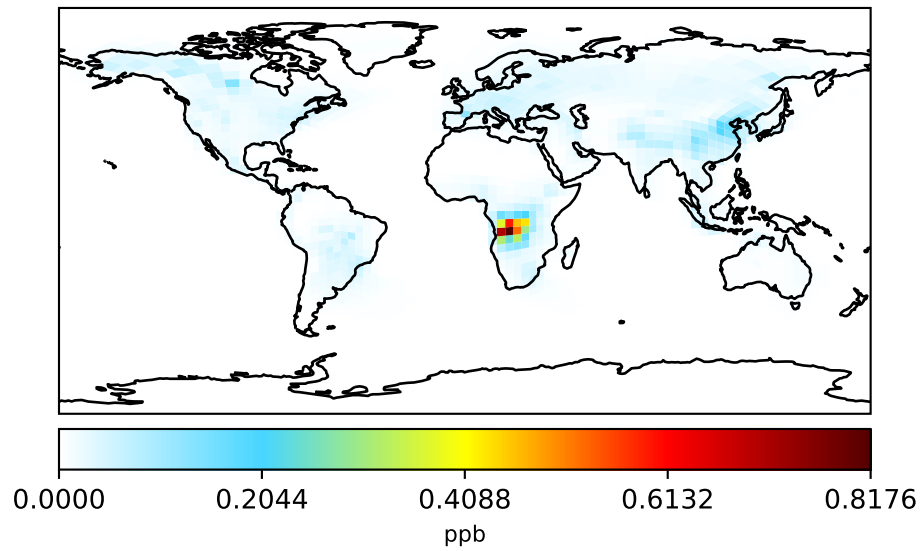


Ratio
Dev/Ref, Fixed Range

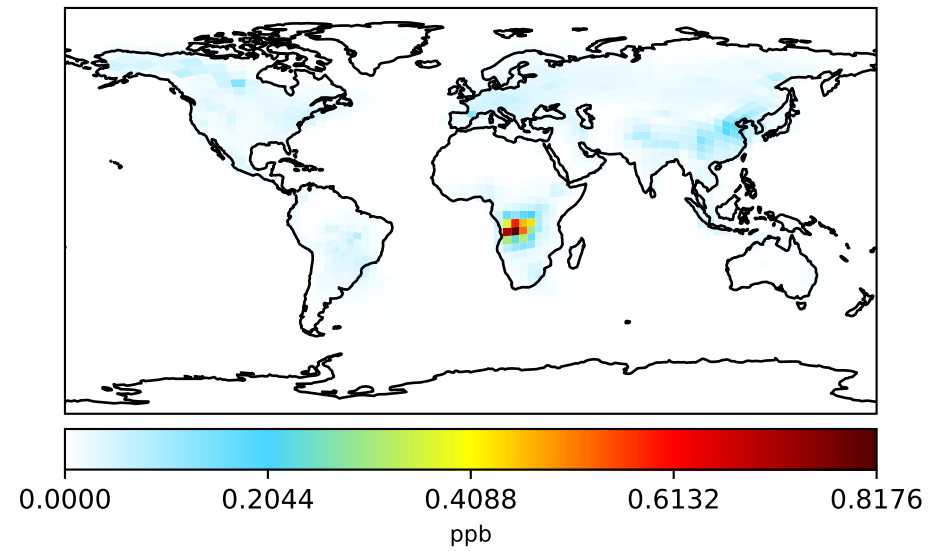


SpeciesConcVV_PPN

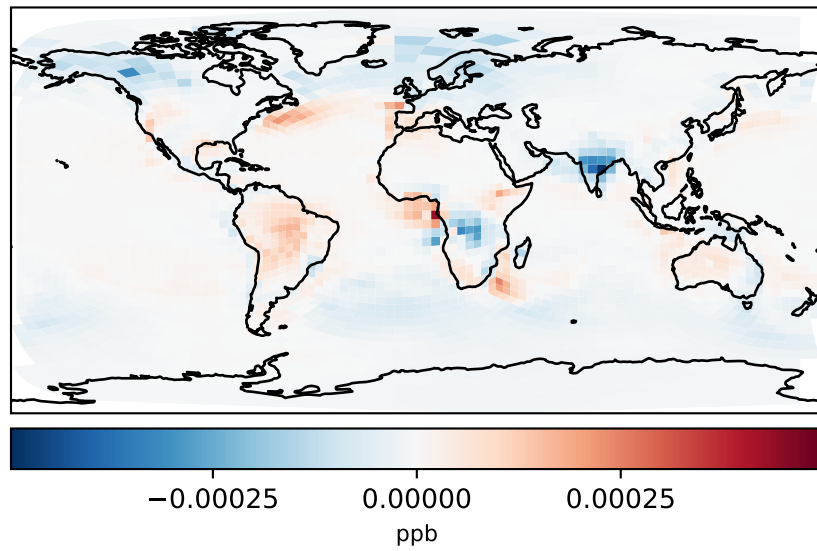
Processed GEOS-FP input, 3-hr winds (Ref)
c24



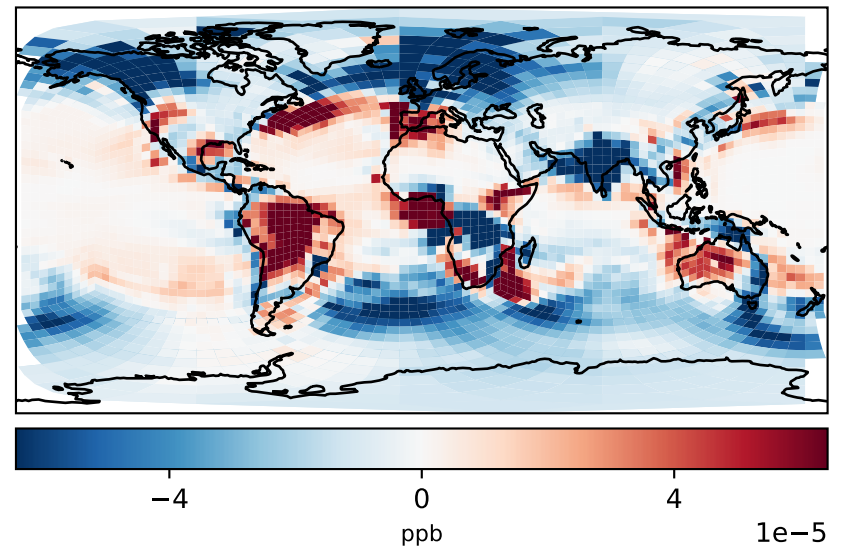
Raw GEOS-FP input, 3-hr winds (Dev)
c24



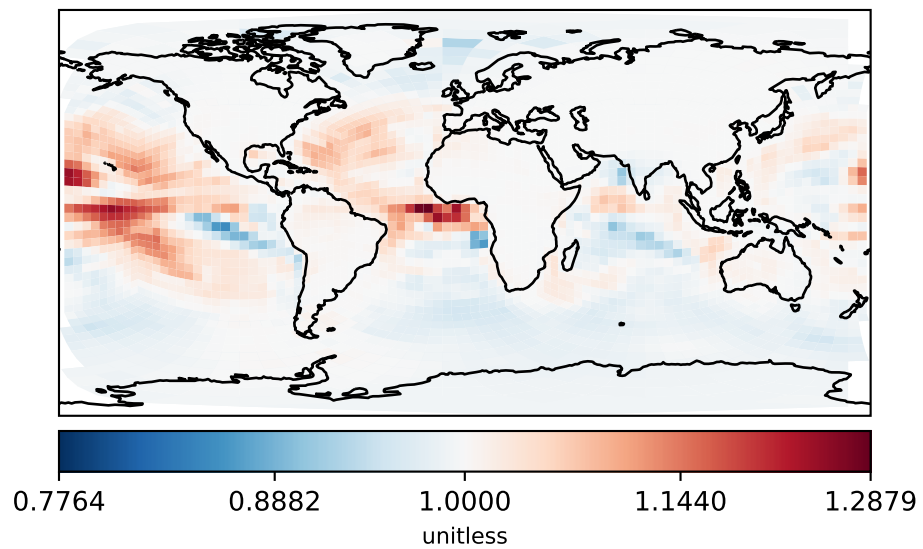
Difference
Dev - Ref, Dynamic Range



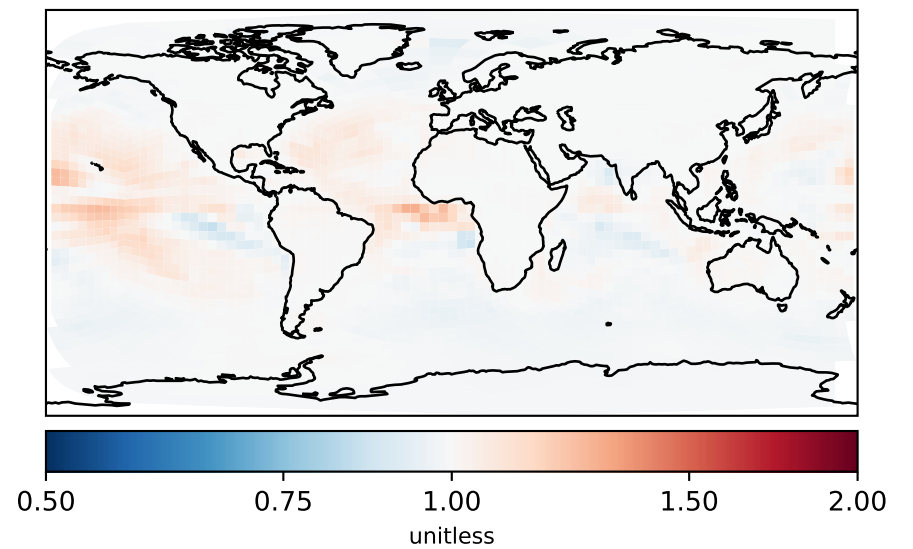
Difference
Dev - Ref, Restricted Range [5%,95%]



Ratio
Dev/Ref, Dynamic Range

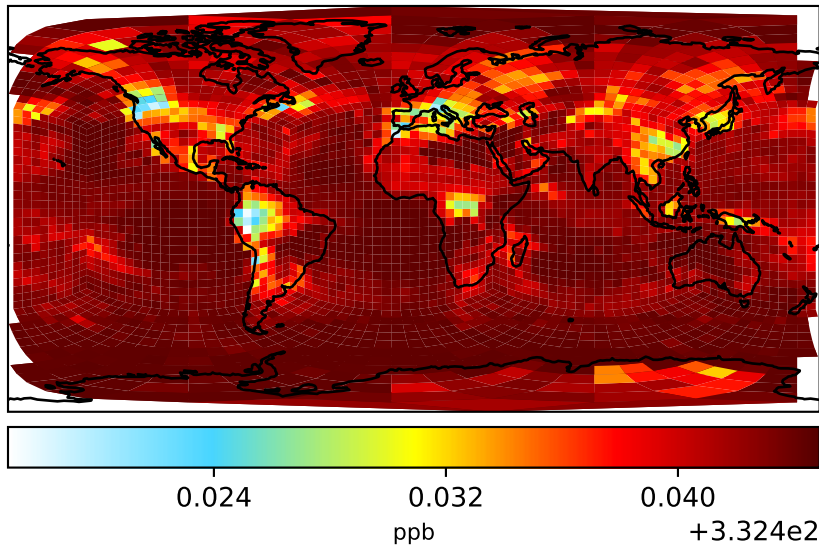


Ratio
Dev/Ref, Fixed Range

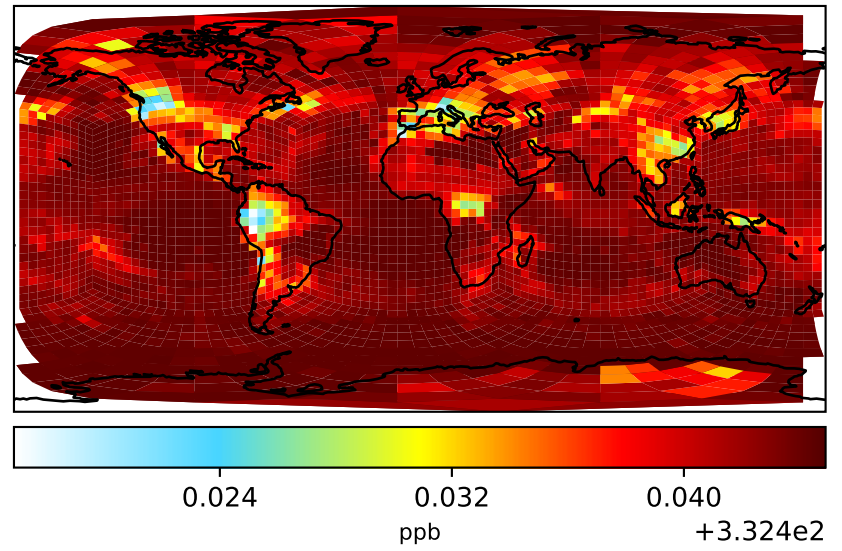


SpeciesConcVV_N2O

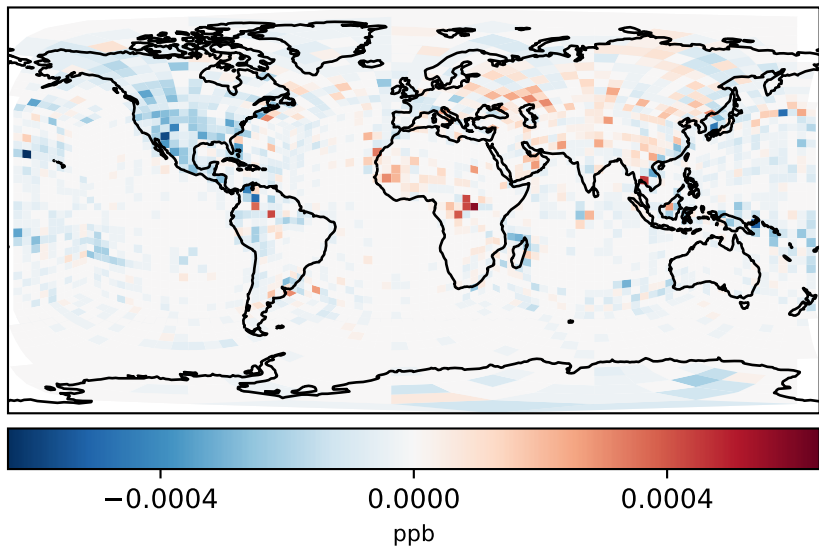
Processed GEOS-FP input, 3-hr winds (Ref)
c24



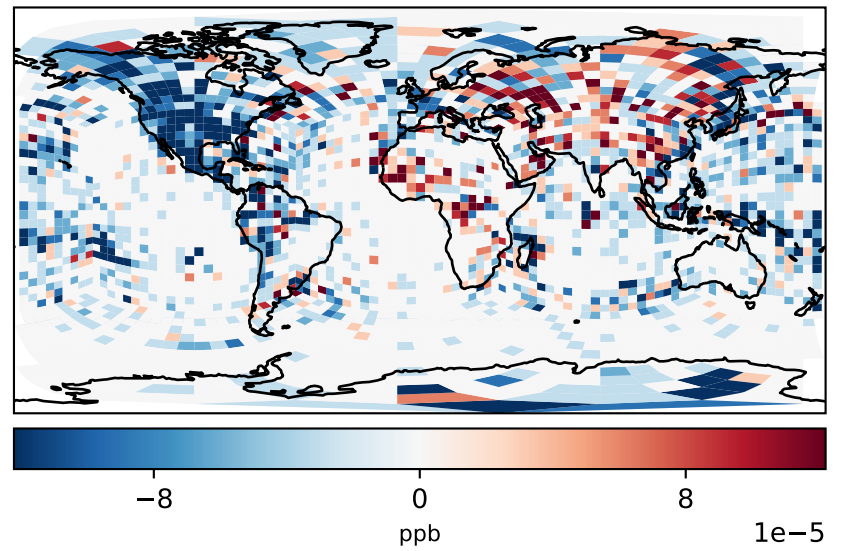
Raw GEOS-FP input, 3-hr winds (Dev)
c24



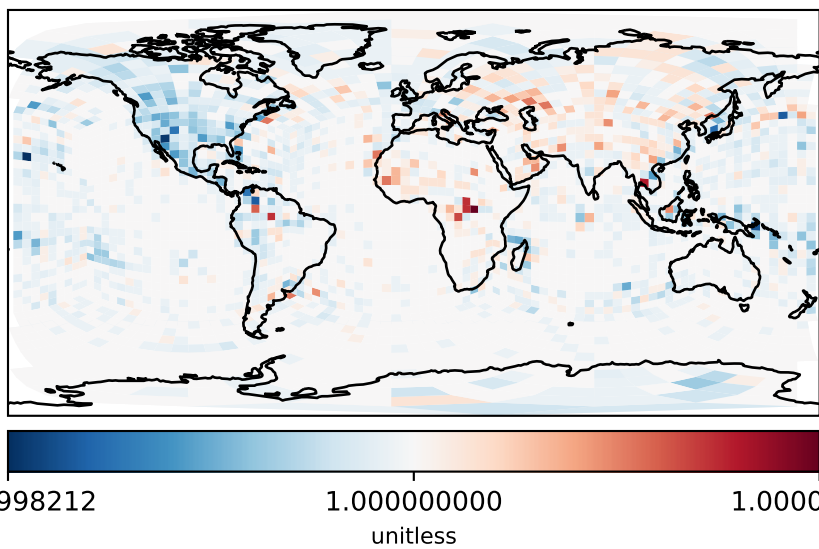
Difference
Dev - Ref, Dynamic Range



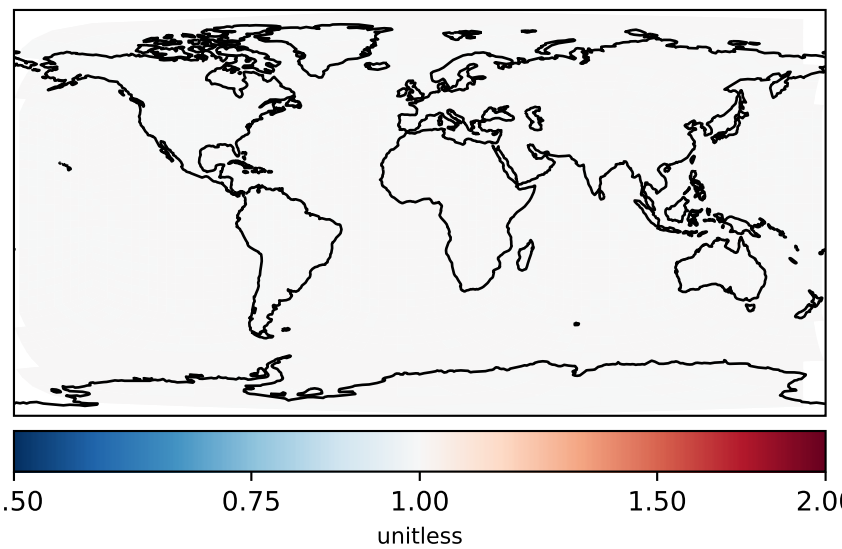
Difference
Dev - Ref, Restricted Range [5%,95%]



Ratio
Dev/Ref, Dynamic Range

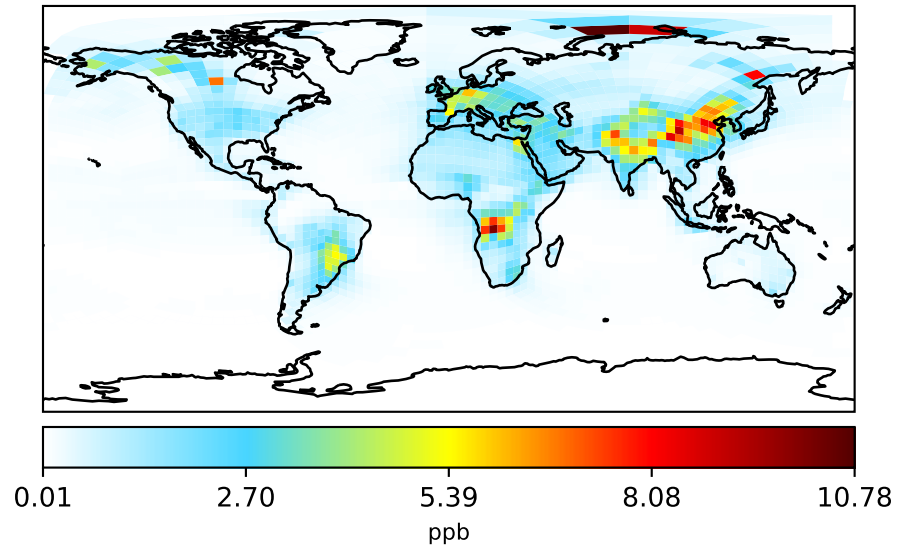


Ratio
Dev/Ref, Fixed Range

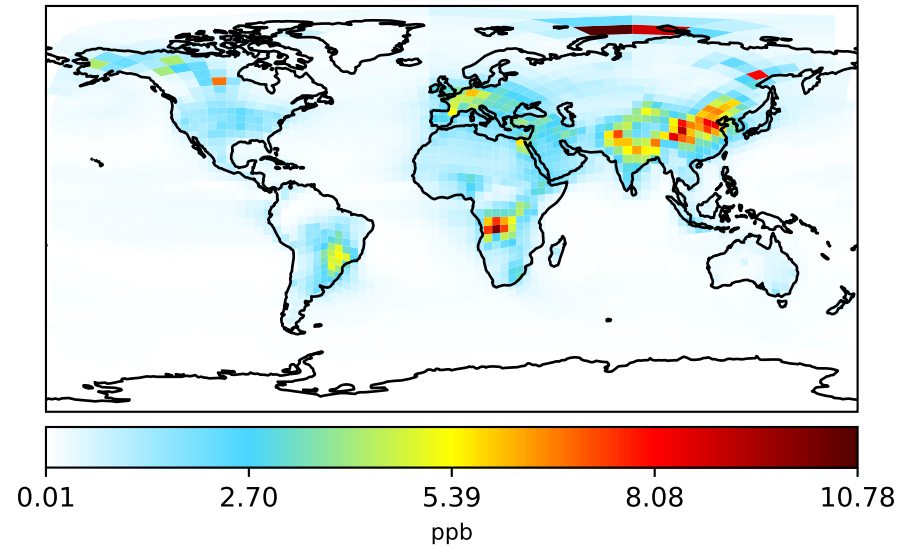


SpeciesConcVV_NHx

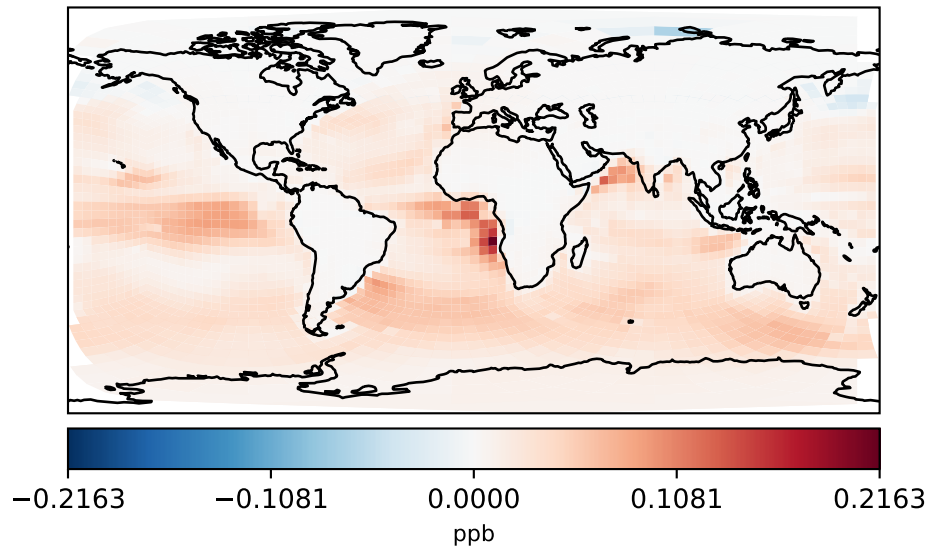
Processed GEOS-FP input, 3-hr winds (Ref)
c24



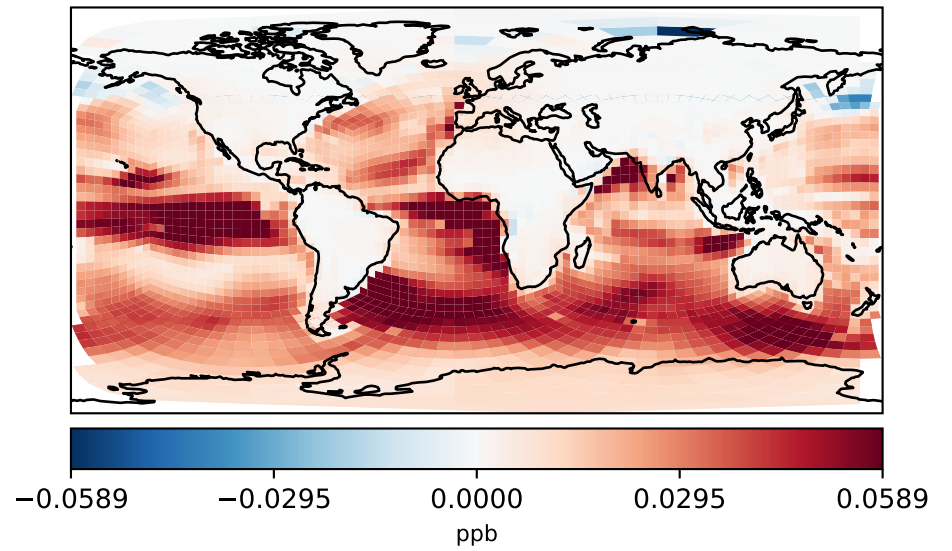
Raw GEOS-FP input, 3-hr winds (Dev)
c24



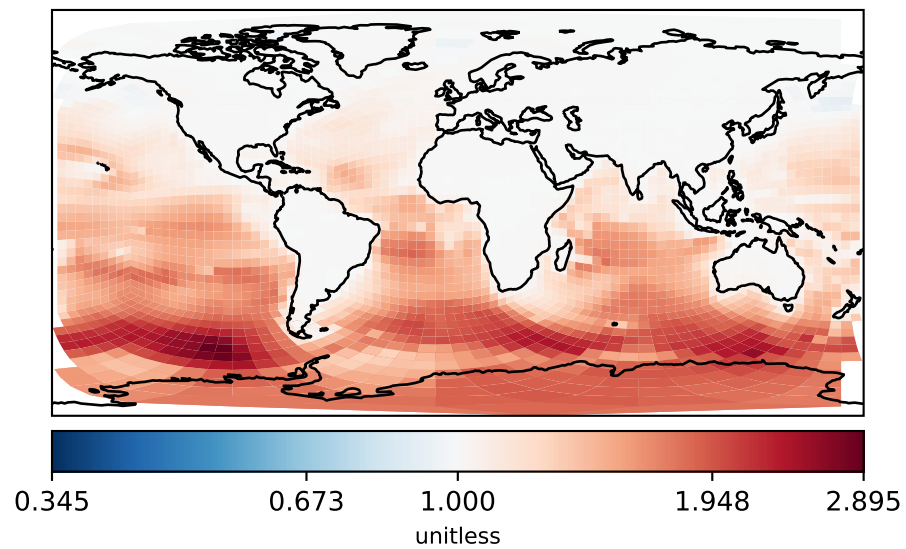
Difference
Dev - Ref, Dynamic Range



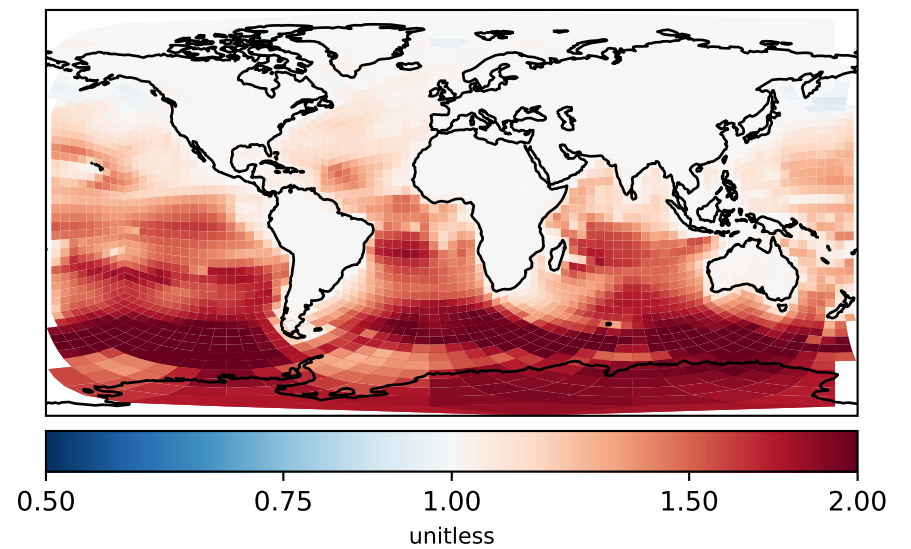
Difference
Dev - Ref, Restricted Range [5%,95%]



Ratio
Dev/Ref, Dynamic Range

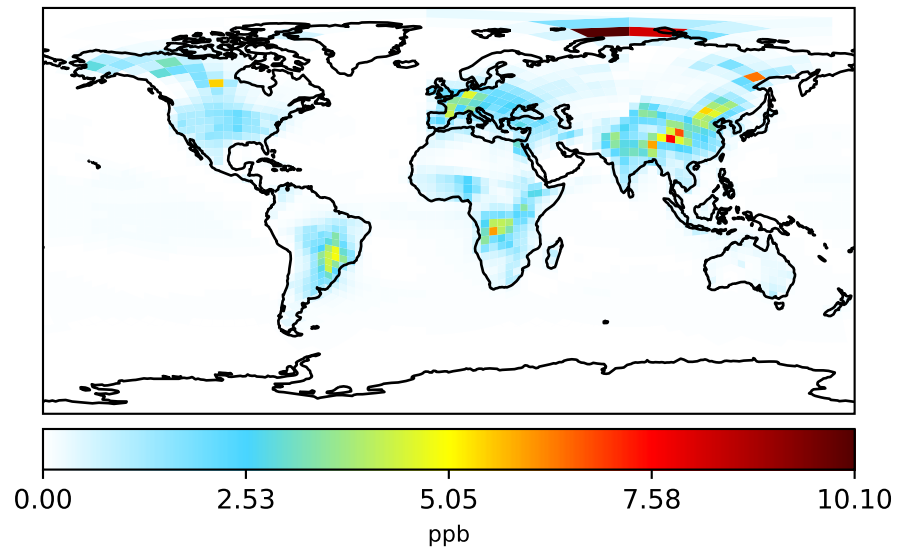


Ratio
Dev/Ref, Fixed Range

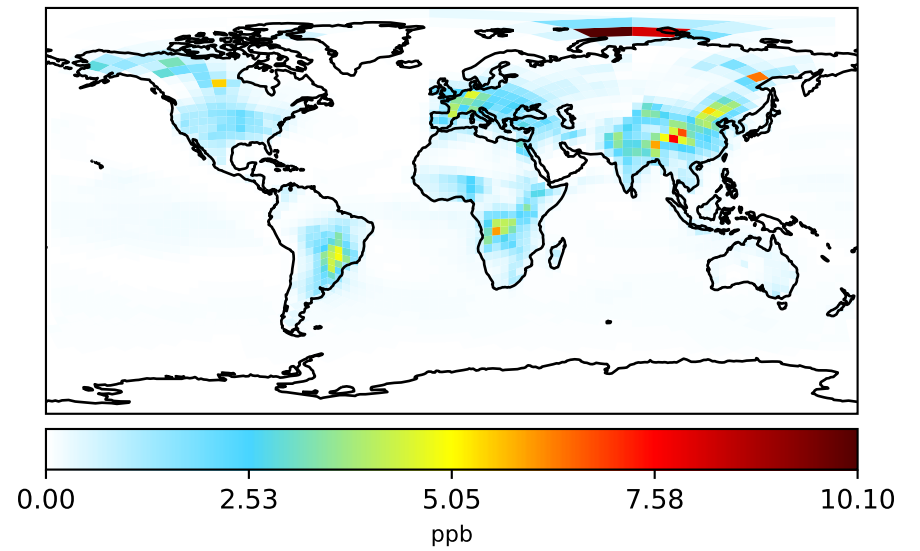


SpeciesConcVV_NH3

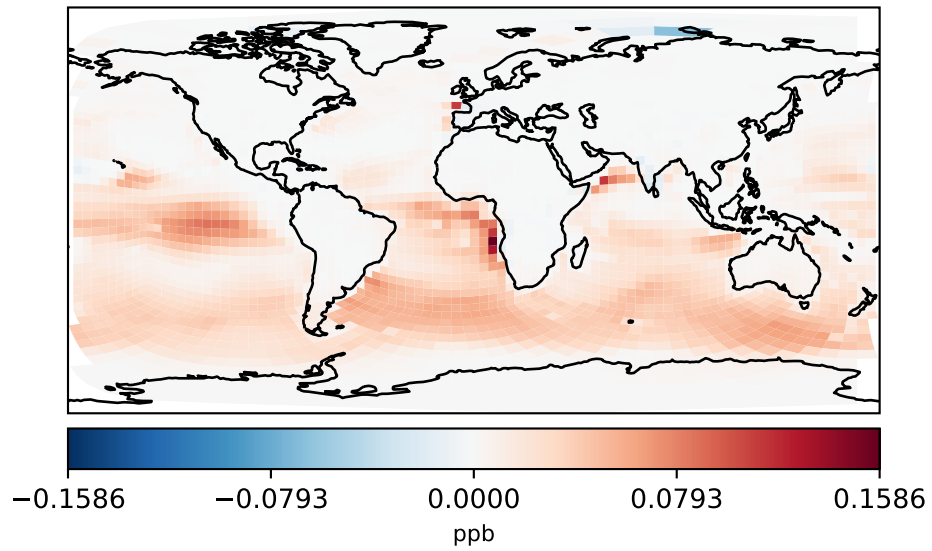
Processed GEOS-FP input, 3-hr winds (Ref)
c24



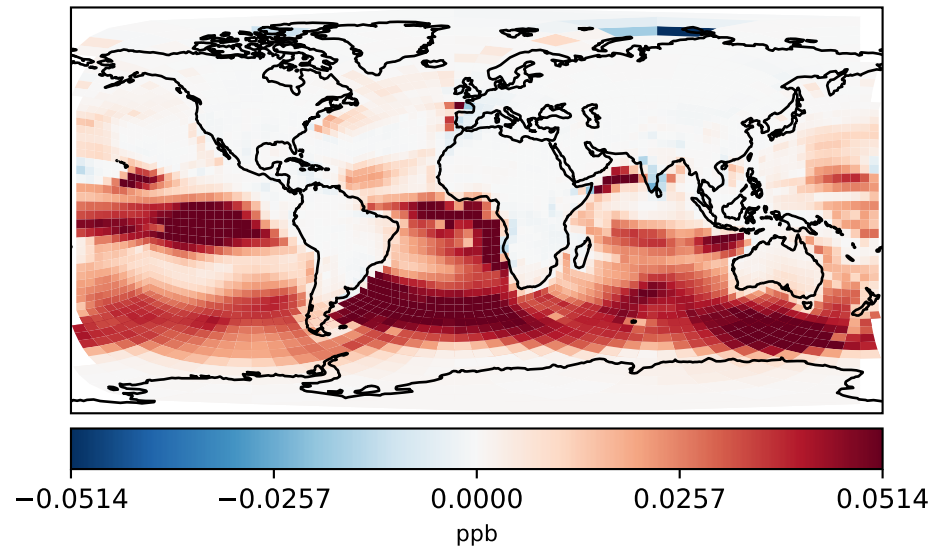
Raw GEOS-FP input, 3-hr winds (Dev)
c24



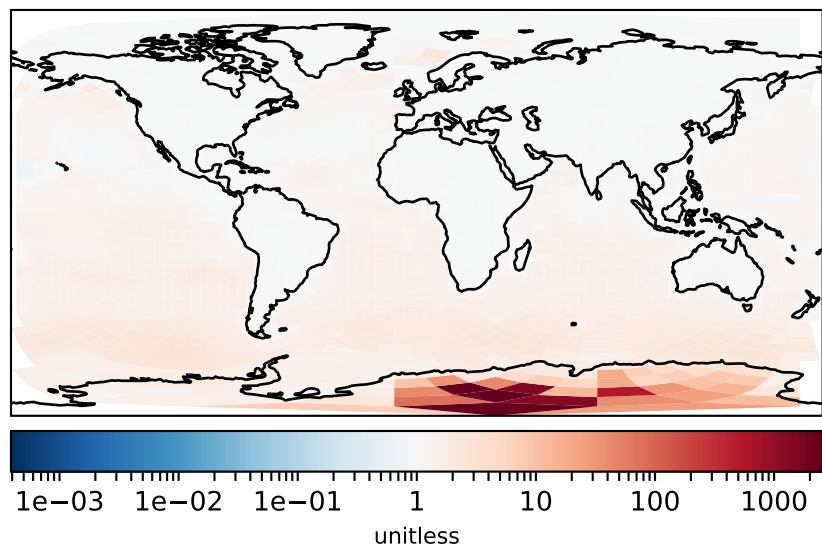
Difference
Dev - Ref, Dynamic Range



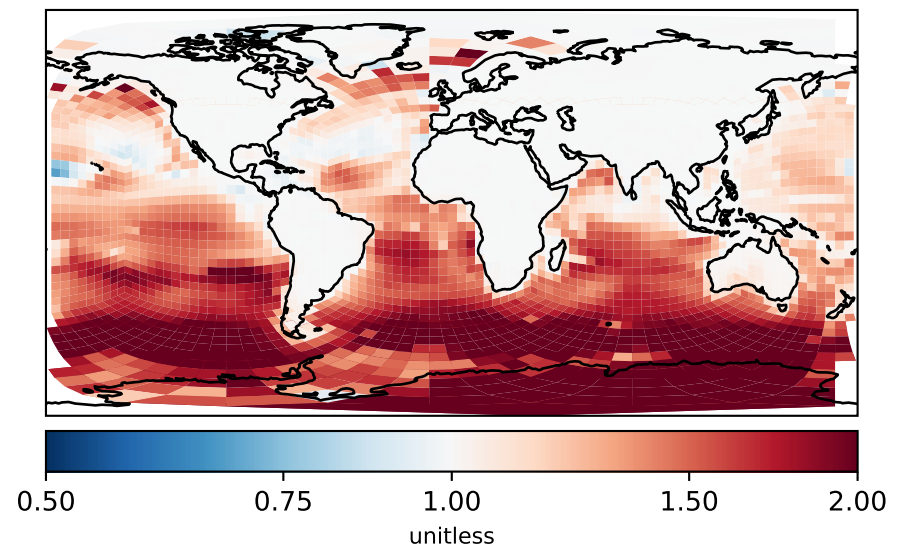
Difference
Dev - Ref, Restricted Range [5%,95%]



Ratio
Dev/Ref, Dynamic Range

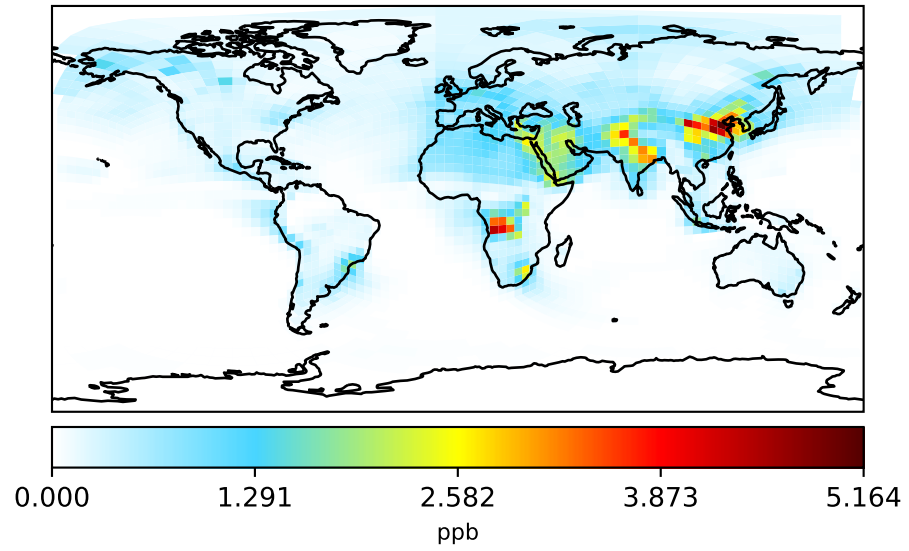


Ratio
Dev/Ref, Fixed Range

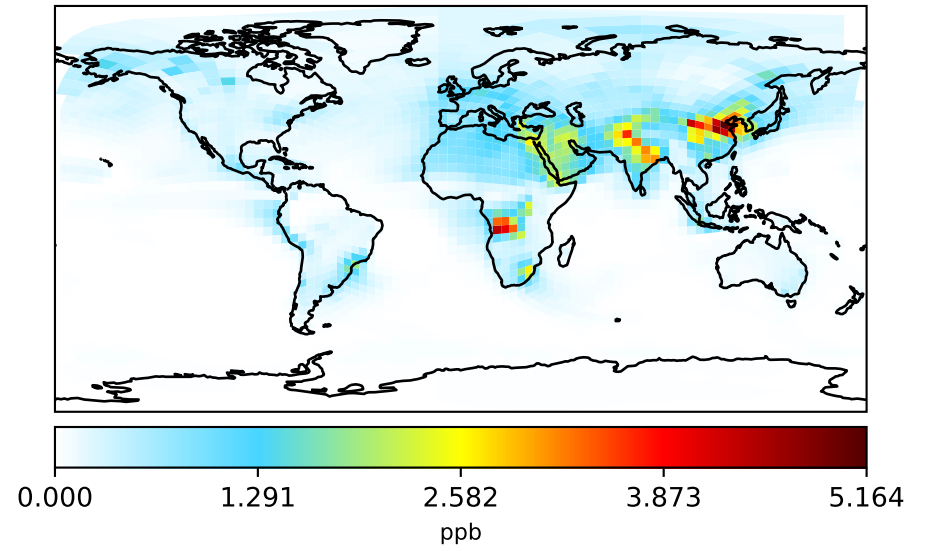


SpeciesConcVV_NH4

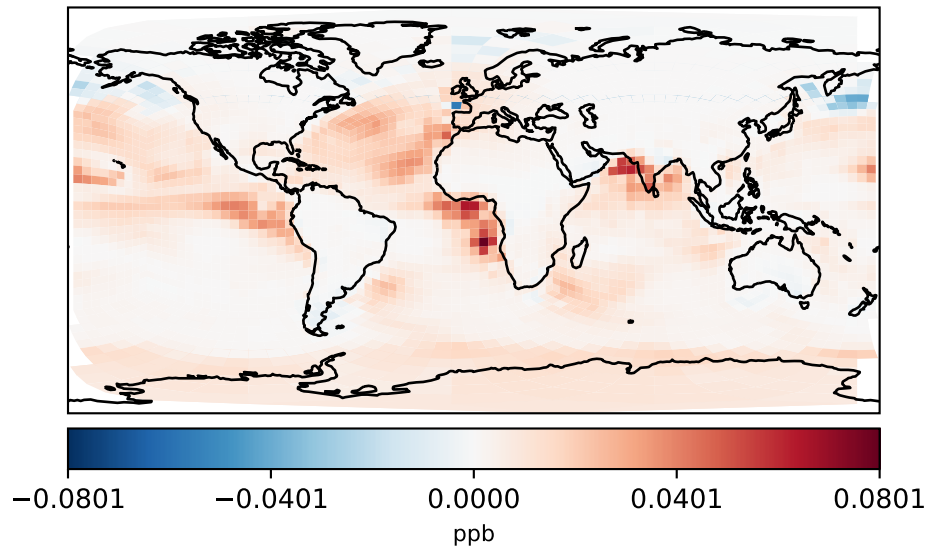
Processed GEOS-FP input, 3-hr winds (Ref)
c24



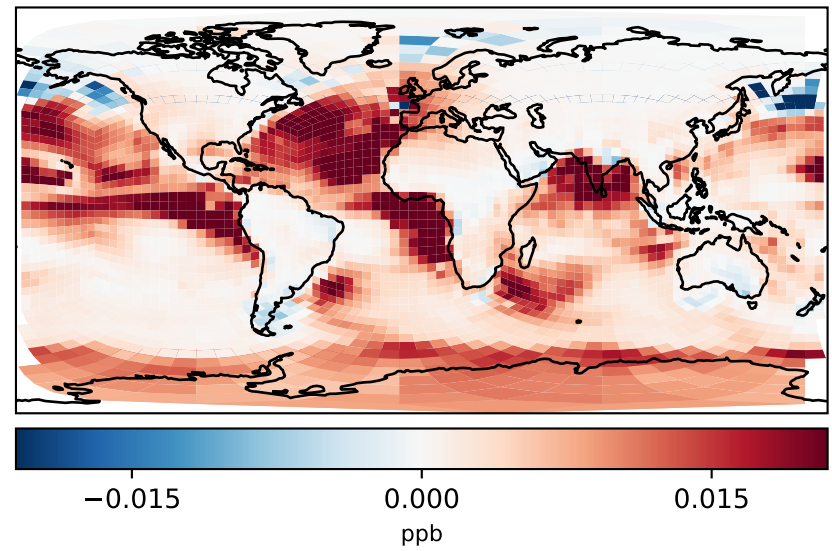
Raw GEOS-FP input, 3-hr winds (Dev)
c24



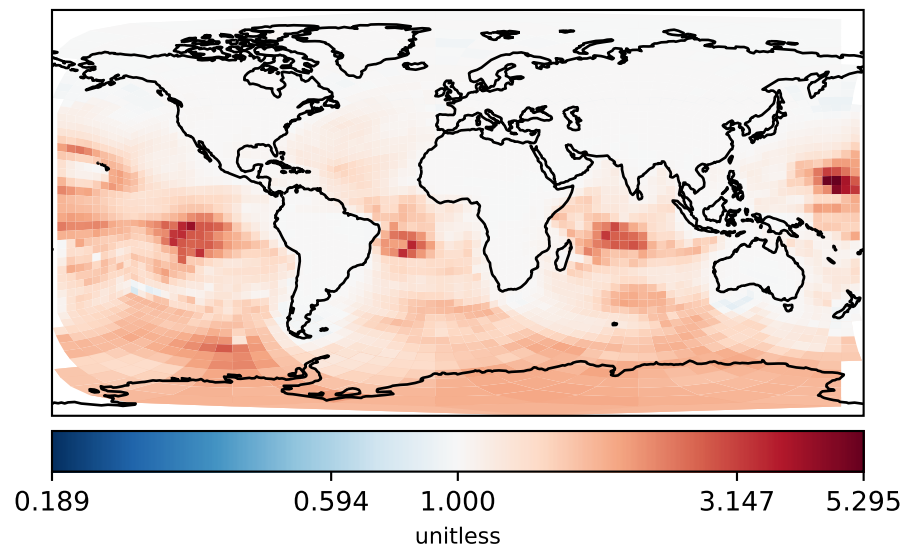
Difference
Dev - Ref, Dynamic Range



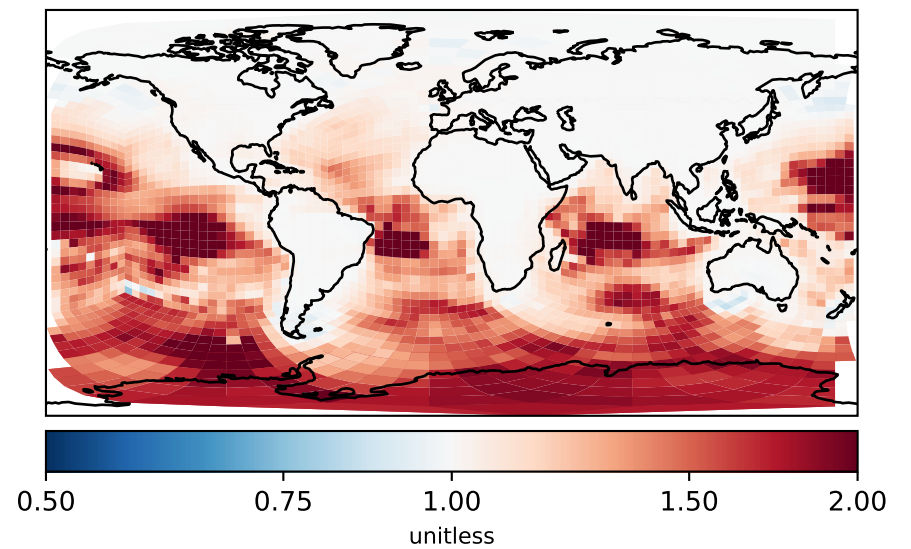
Difference
Dev - Ref, Restricted Range [5%,95%]



Ratio
Dev/Ref, Dynamic Range

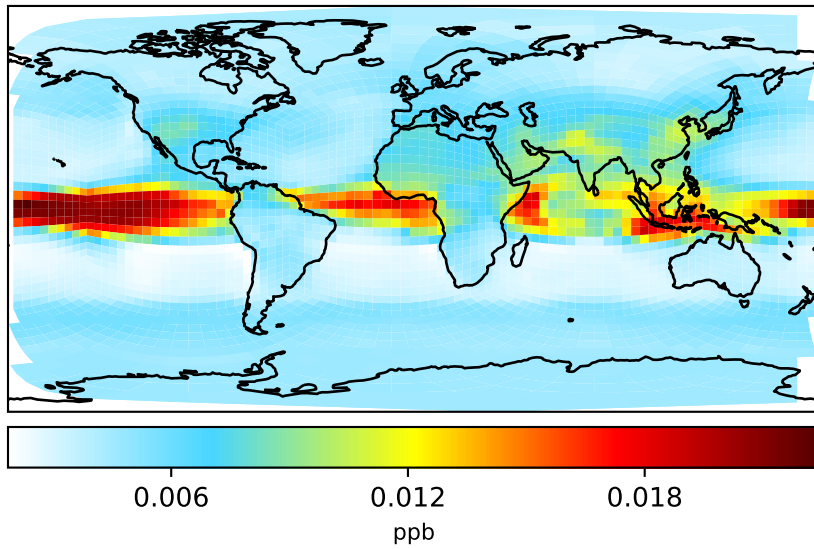


Ratio
Dev/Ref, Fixed Range

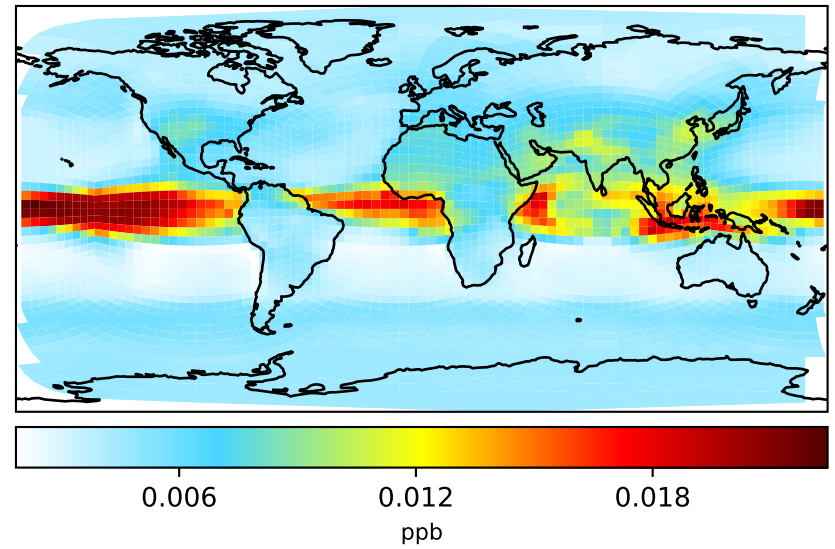


SpeciesConcVV_MENO3

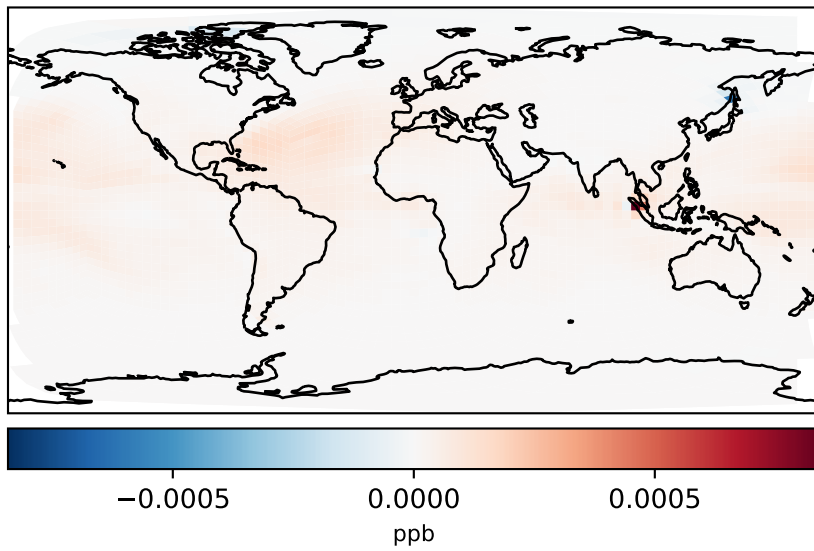
Processed GEOS-FP input, 3-hr winds (Ref)
c24



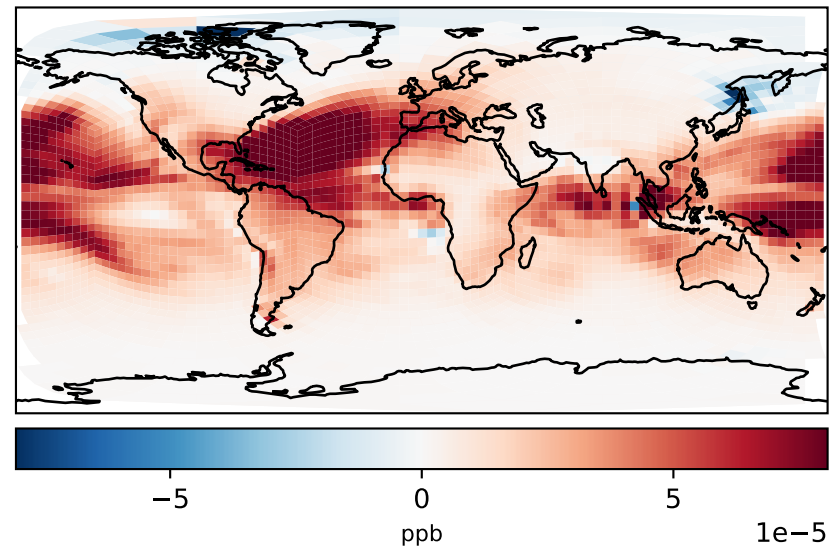
Raw GEOS-FP input, 3-hr winds (Dev)
c24



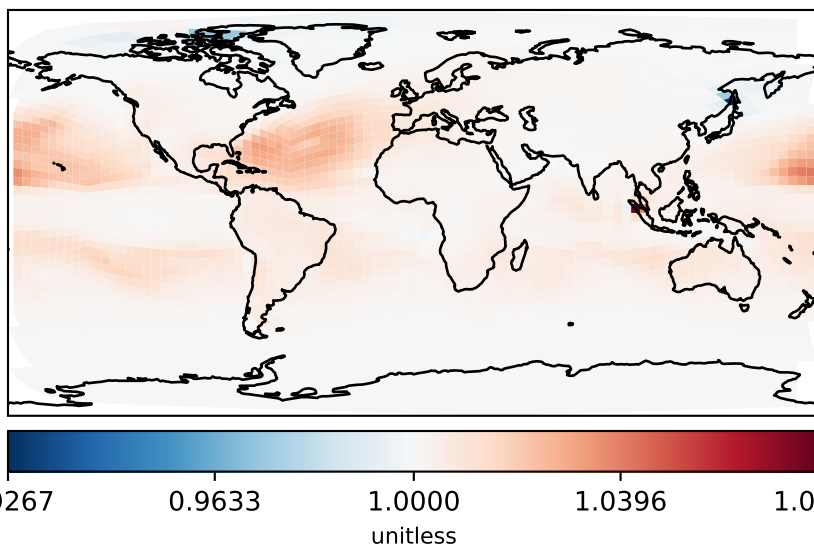
Difference
Dev - Ref, Dynamic Range



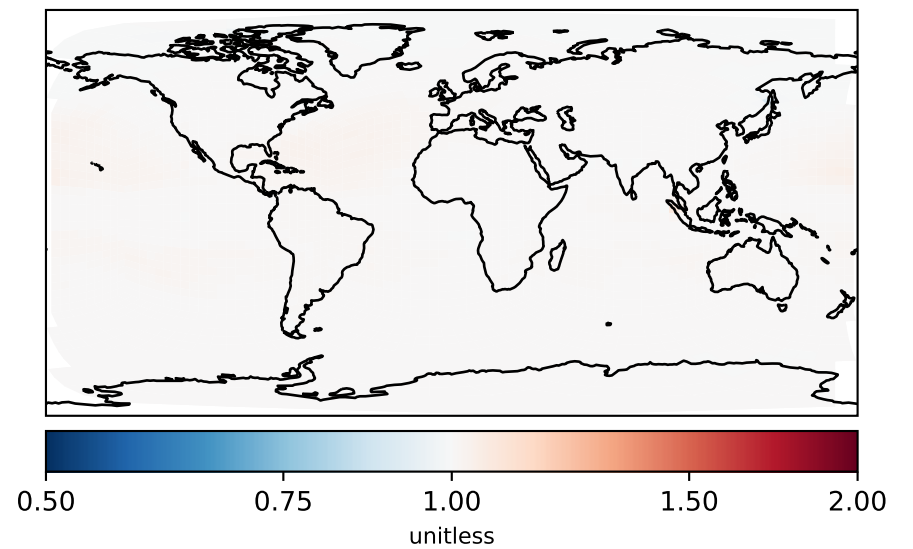
Difference
Dev - Ref, Restricted Range [5%,95%]



Ratio
Dev/Ref, Dynamic Range

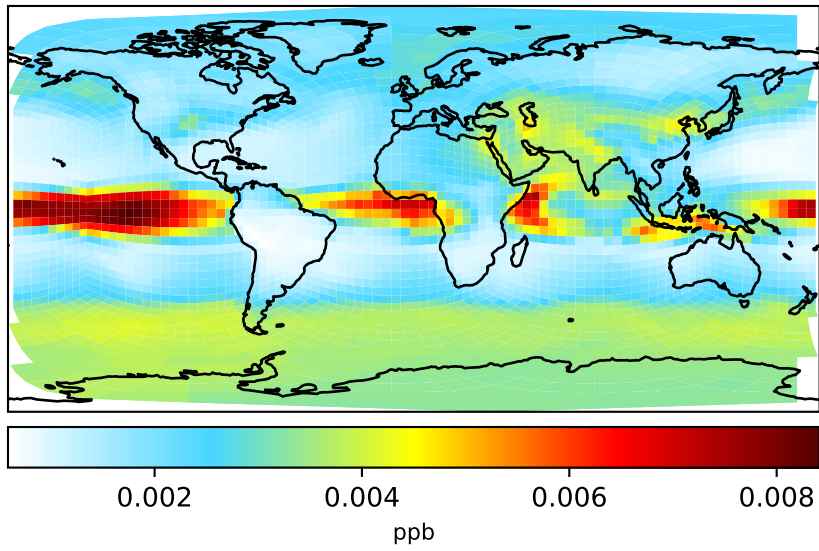


Ratio
Dev/Ref, Fixed Range

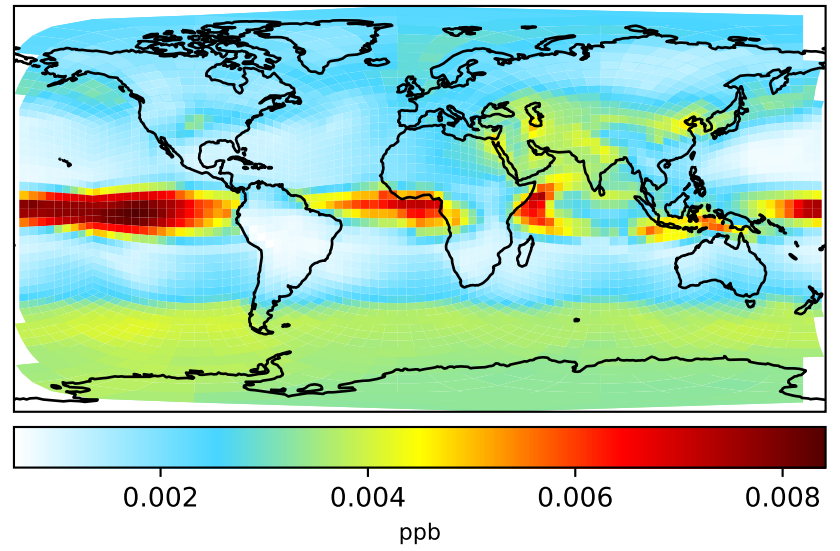


SpeciesConcVV_ETNO3

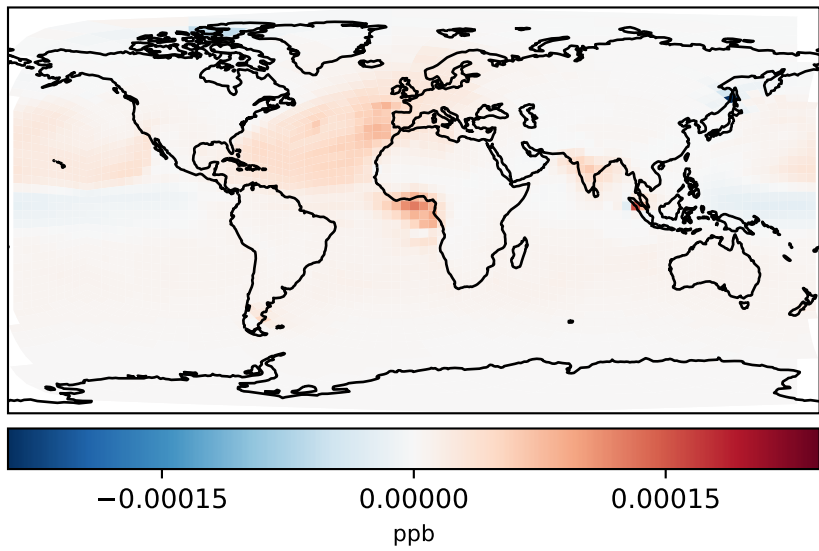
Processed GEOS-FP input, 3-hr winds (Ref)
c24



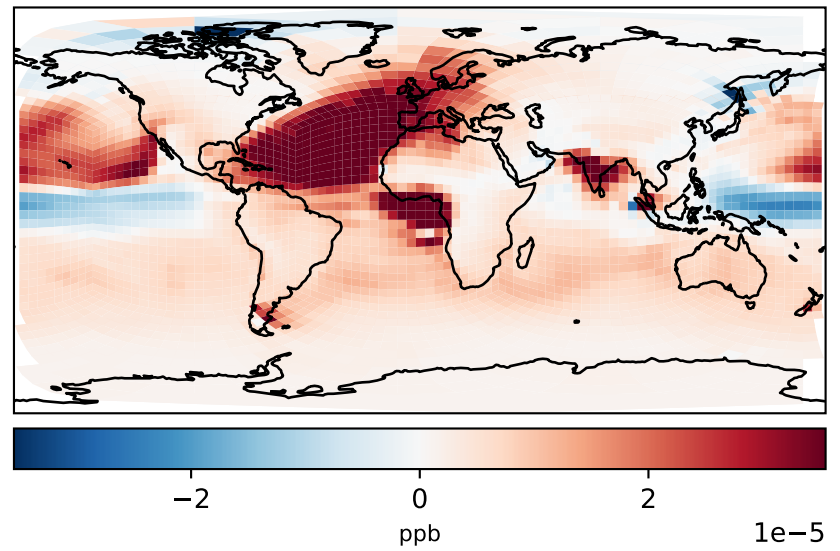
Raw GEOS-FP input, 3-hr winds (Dev)
c24



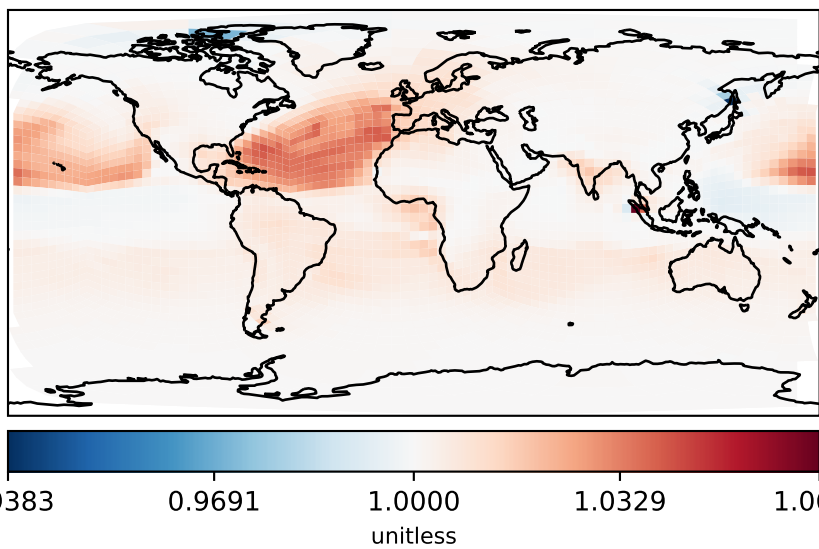
Difference
Dev - Ref, Dynamic Range



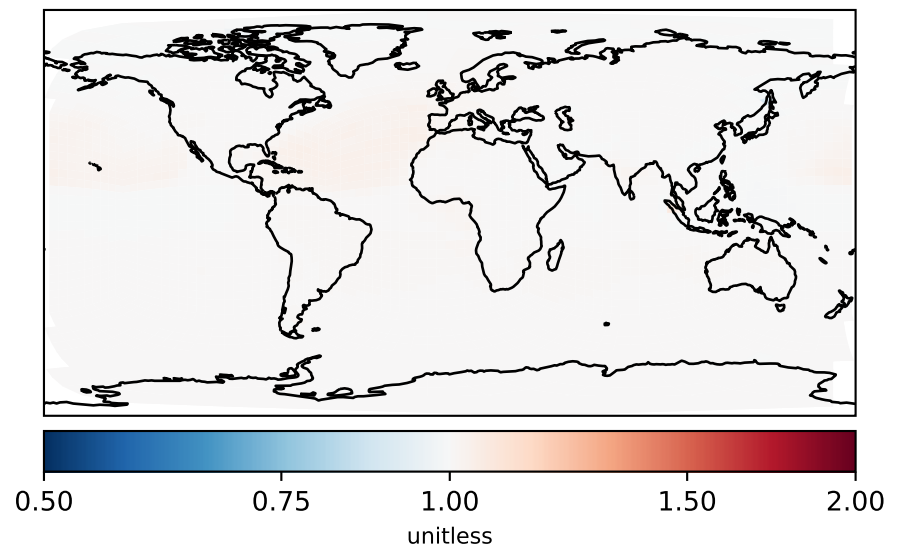
Difference
Dev - Ref, Restricted Range [5%,95%]



Ratio
Dev/Ref, Dynamic Range

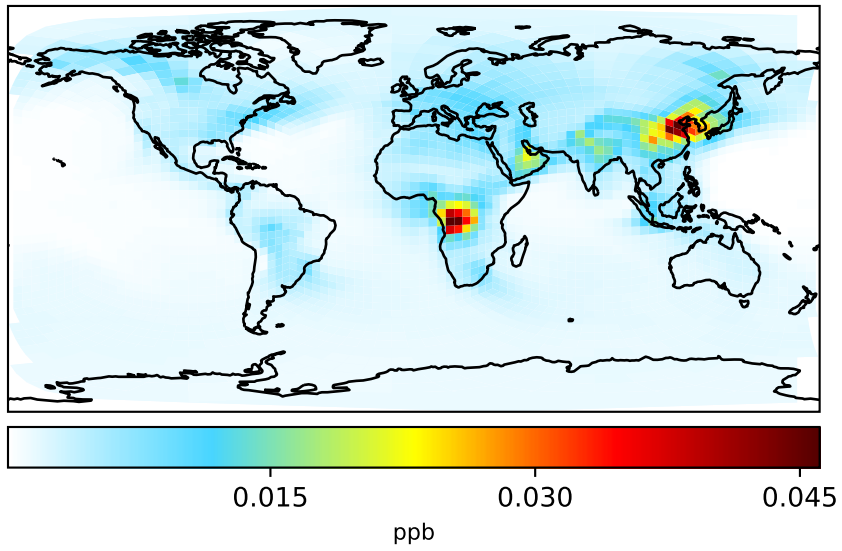


Ratio
Dev/Ref, Fixed Range

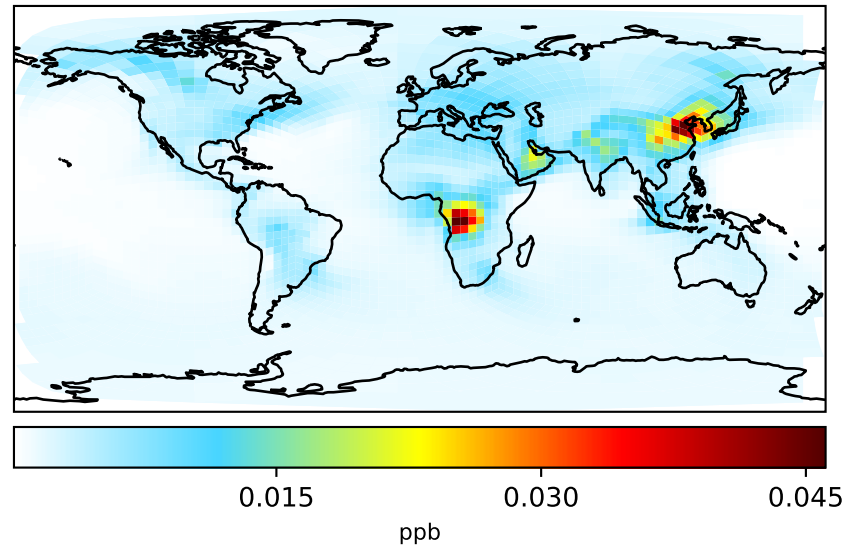


SpeciesConcVV_IPRNO3

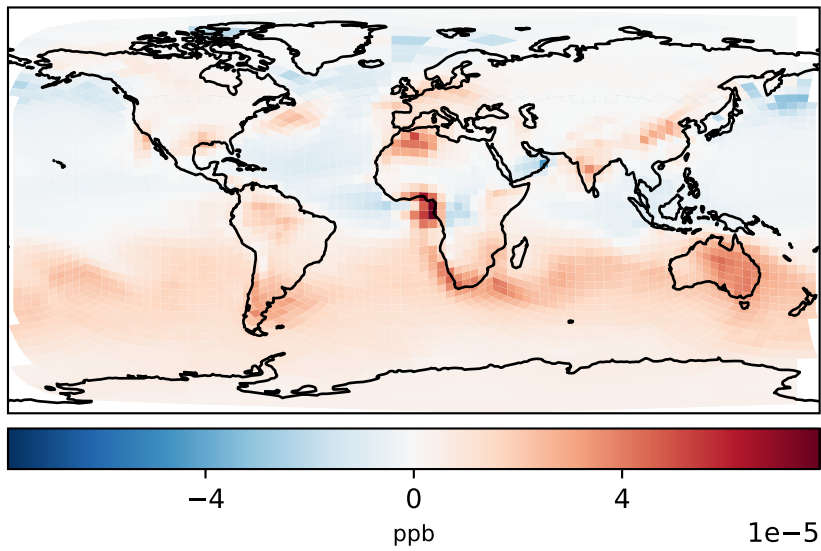
Processed GEOS-FP input, 3-hr winds (Ref)
c24



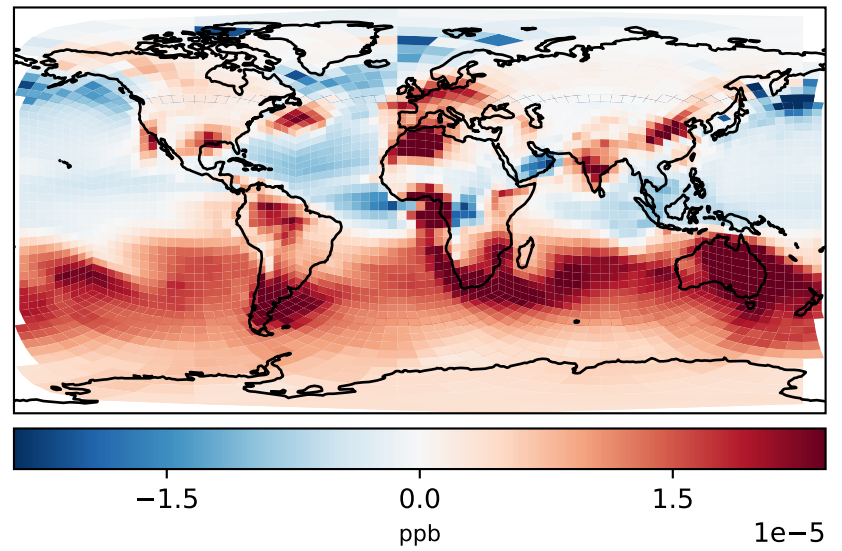
Raw GEOS-FP input, 3-hr winds (Dev)
c24



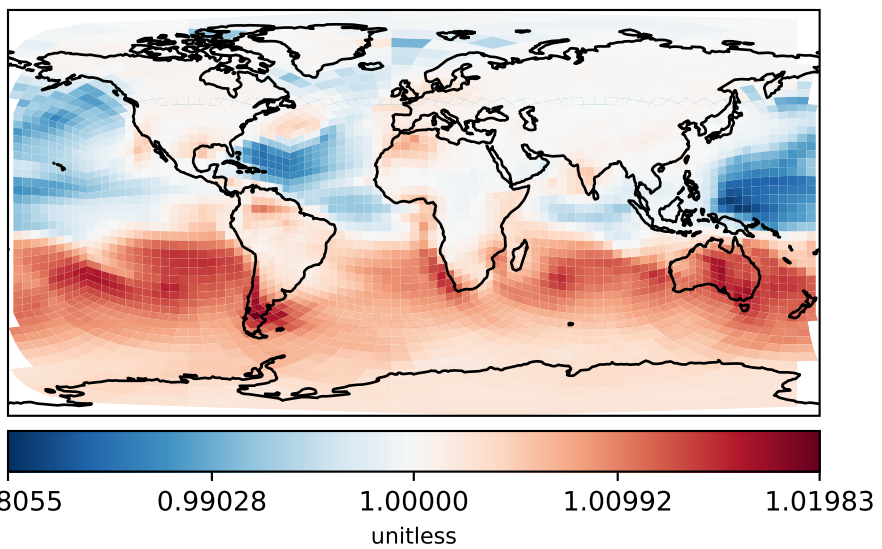
Difference
Dev - Ref, Dynamic Range



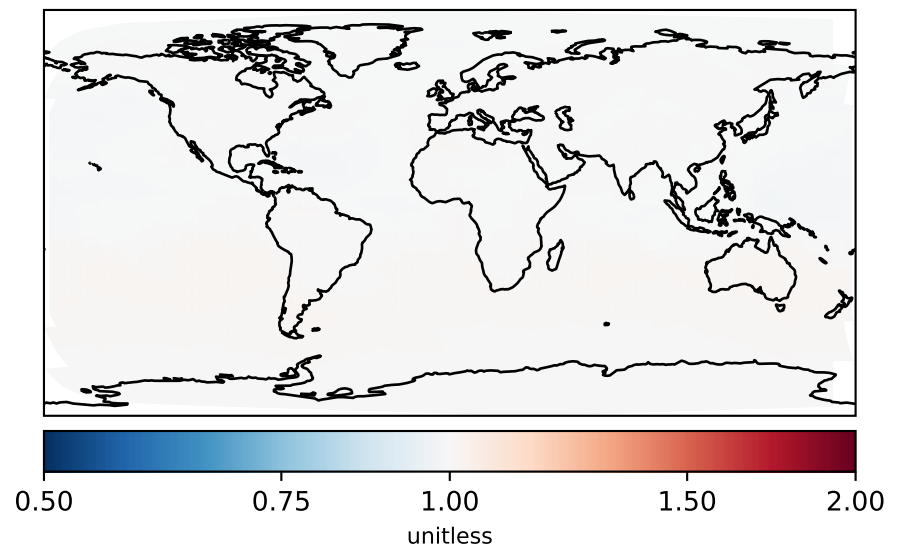
Difference
Dev - Ref, Restricted Range [5%,95%]



Ratio
Dev/Ref, Dynamic Range

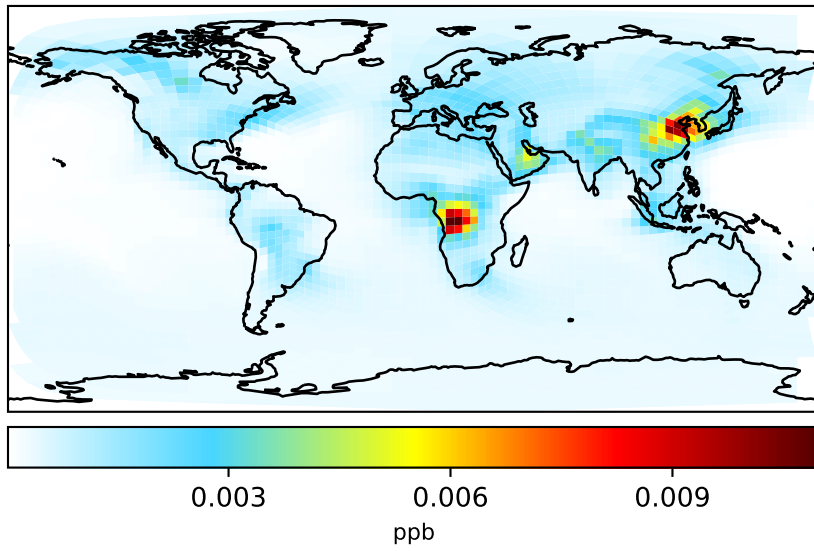


Ratio
Dev/Ref, Fixed Range

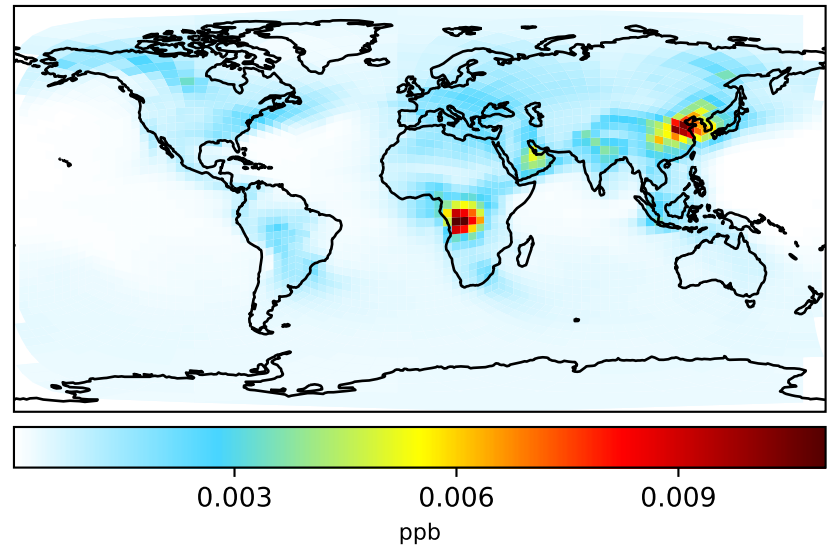


SpeciesConcVW_NPRNO3

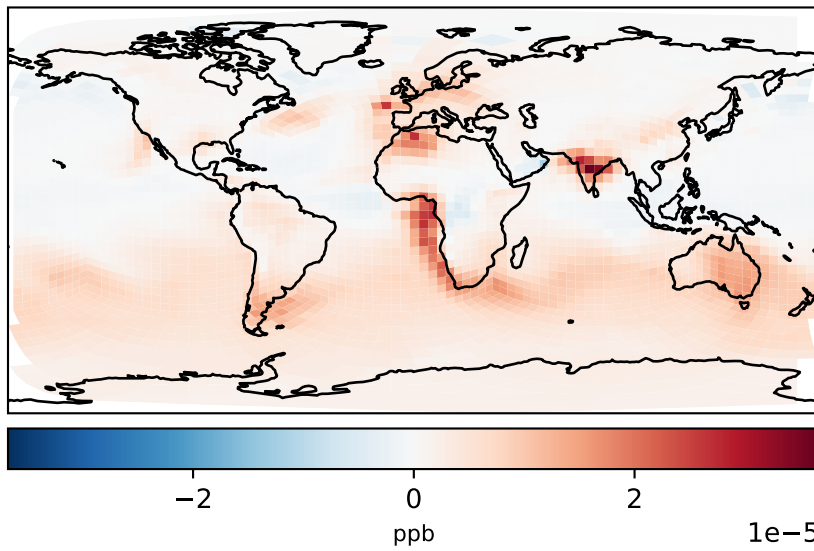
Processed GEOS-FP input, 3-hr winds (Ref)
c24



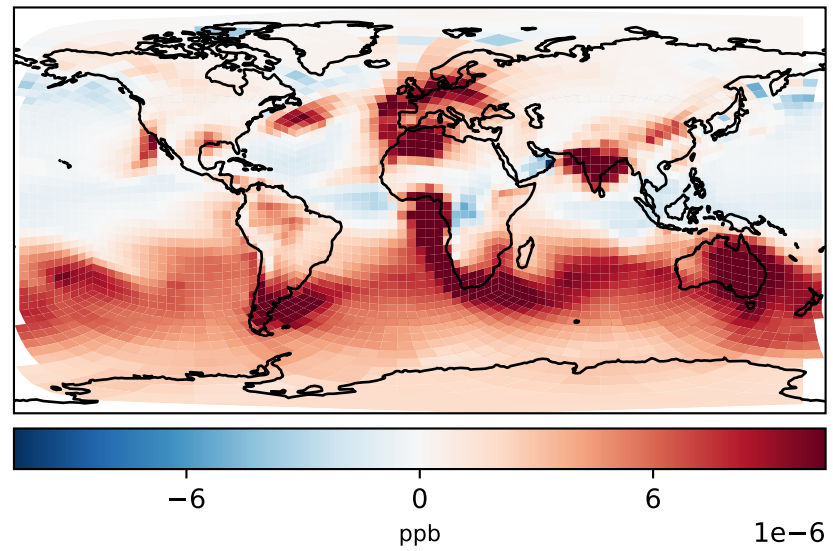
Raw GEOS-FP input, 3-hr winds (Dev)
c24



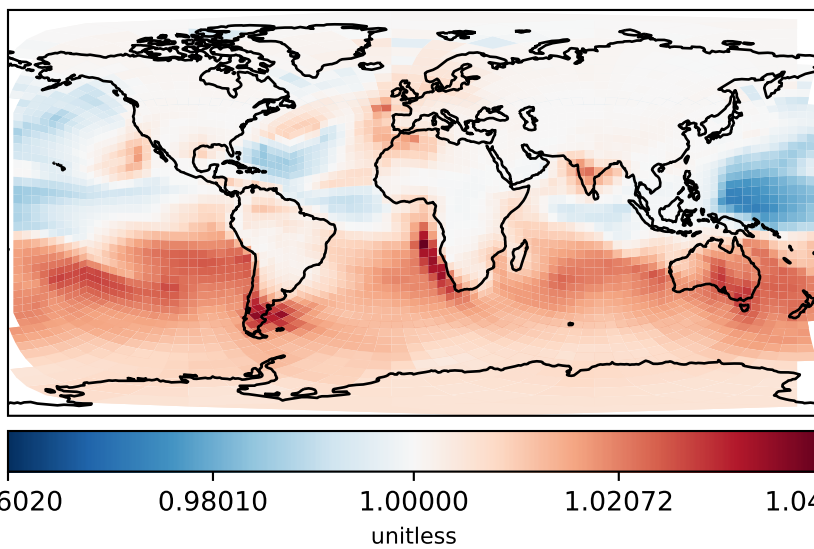
Difference
Dev - Ref, Dynamic Range



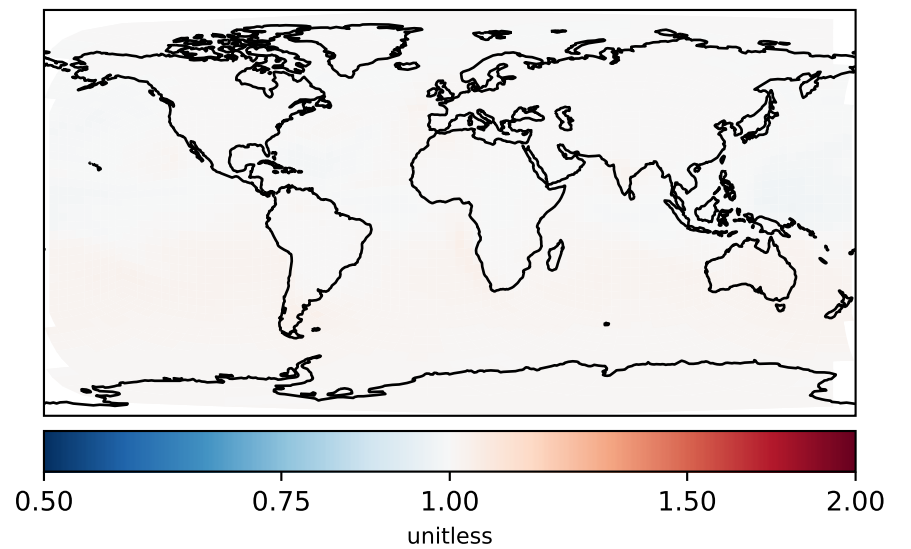
Difference
Dev - Ref, Restricted Range [5%,95%]



Ratio
Dev/Ref, Dynamic Range

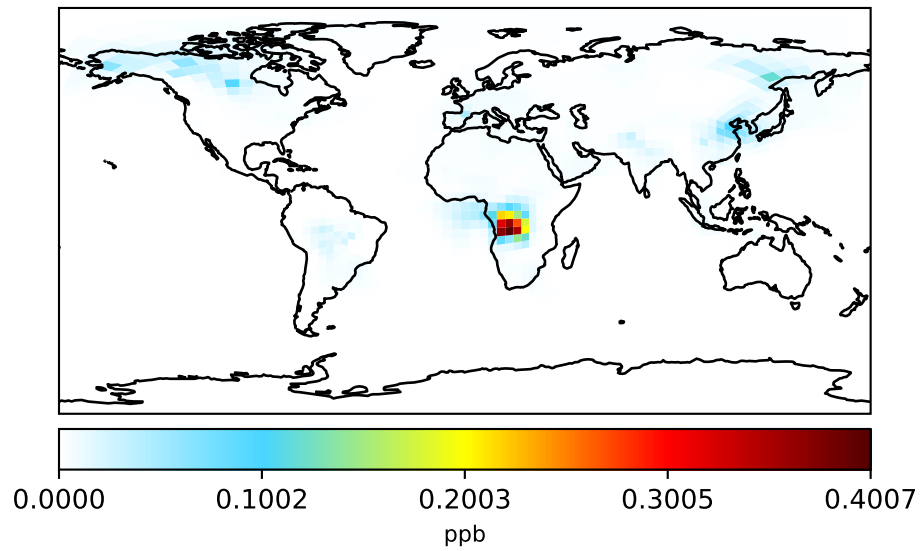


Ratio
Dev/Ref, Fixed Range

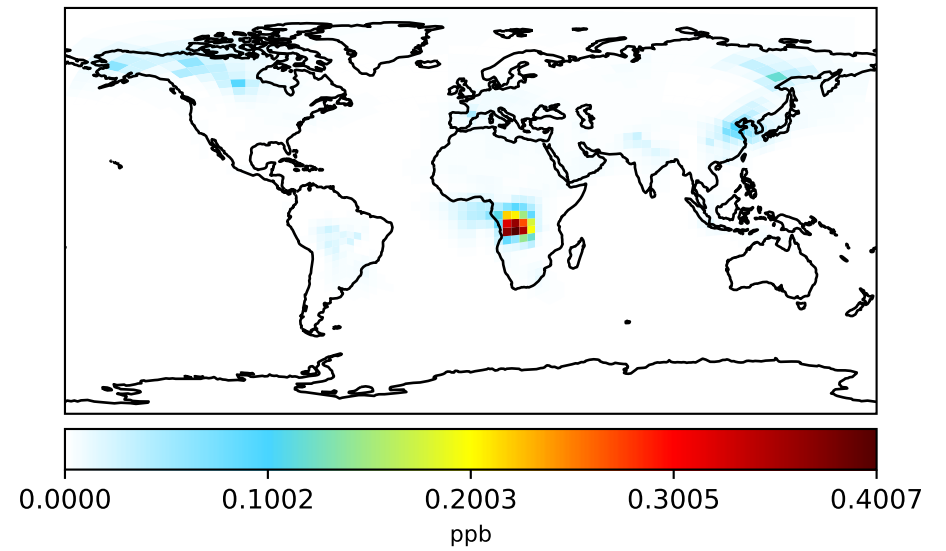


SpeciesConcVW_AONITA

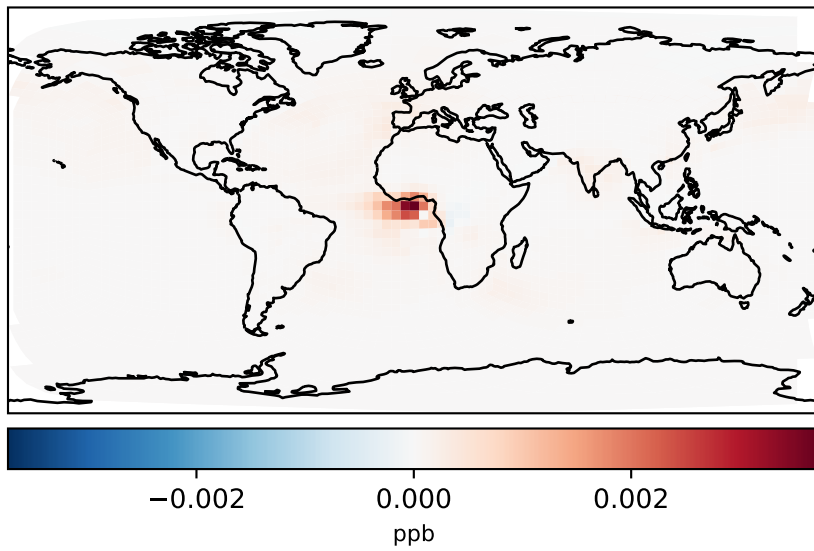
Processed GEOS-FP input, 3-hr winds (Ref)
c24



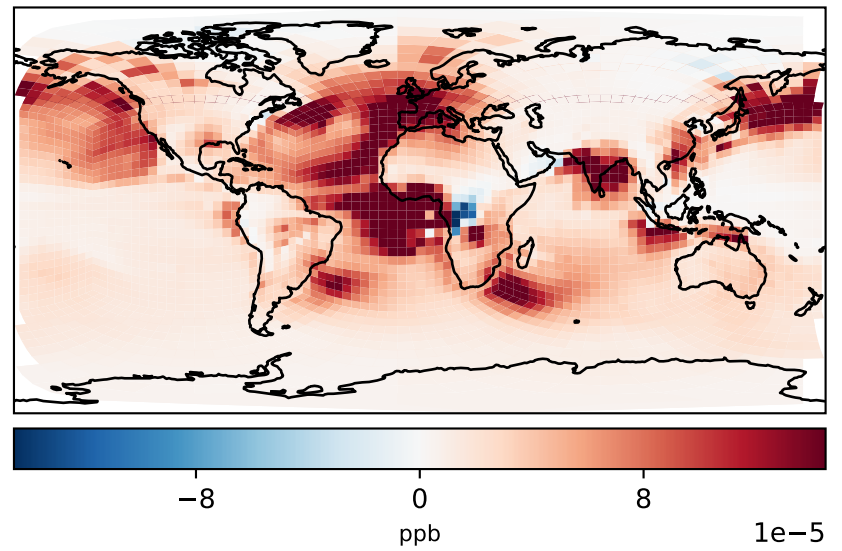
Raw GEOS-FP input, 3-hr winds (Dev)
c24



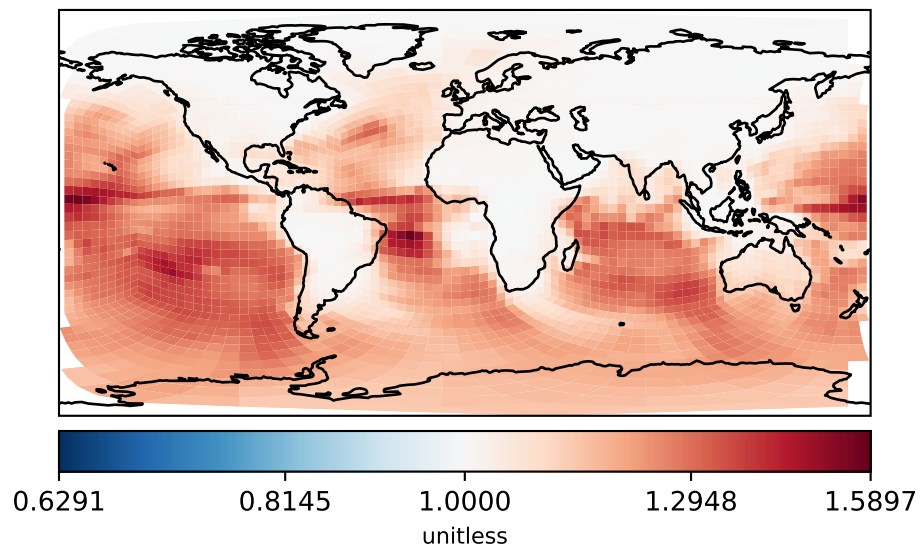
Difference
Dev - Ref, Dynamic Range



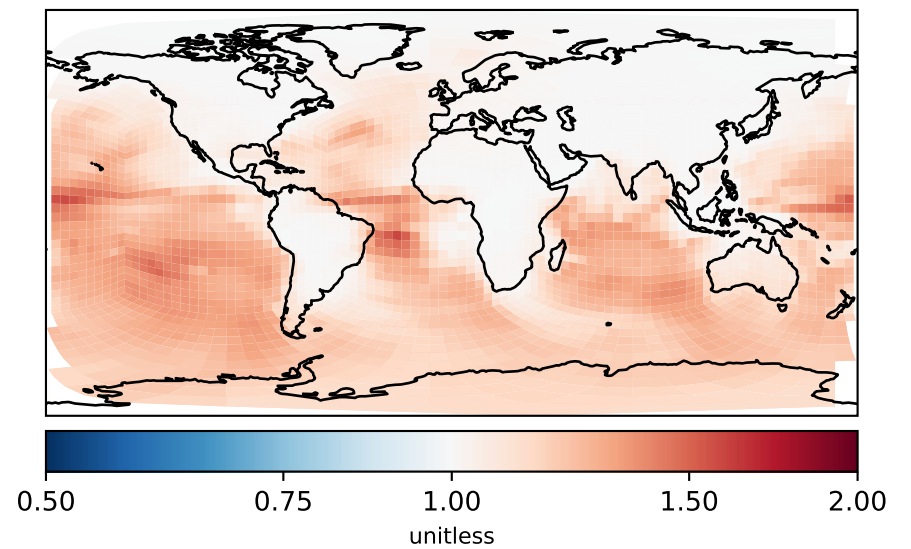
Difference
Dev - Ref, Restricted Range [5%,95%]



Ratio
Dev/Ref, Dynamic Range

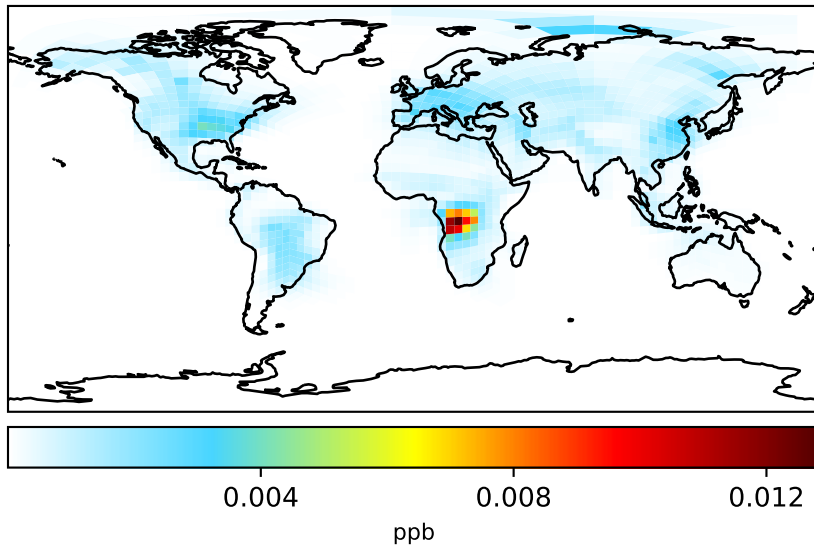


Ratio
Dev/Ref, Fixed Range

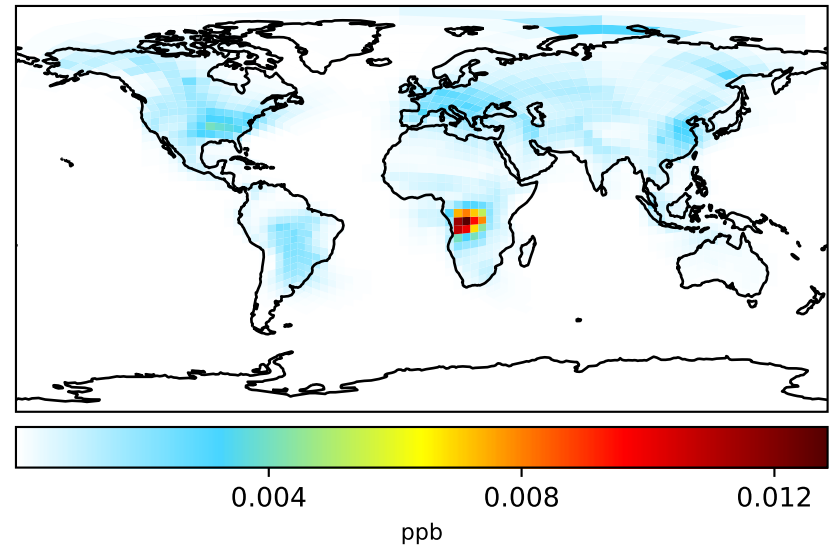


SpeciesConcVW_ETHN

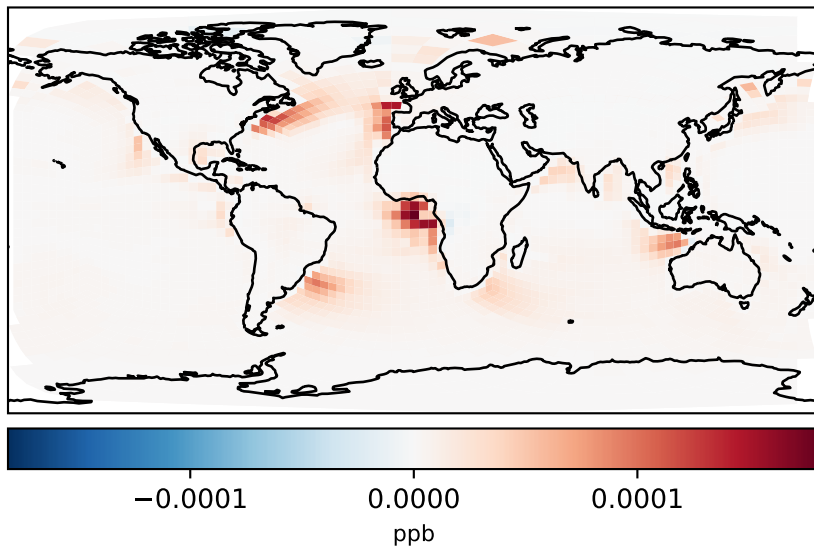
Processed GEOS-FP input, 3-hr winds (Ref)
c24



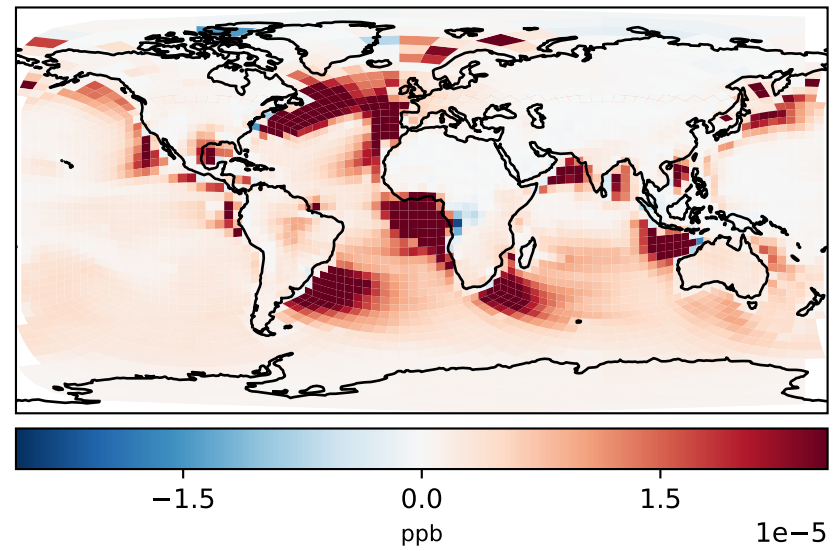
Raw GEOS-FP input, 3-hr winds (Dev)
c24



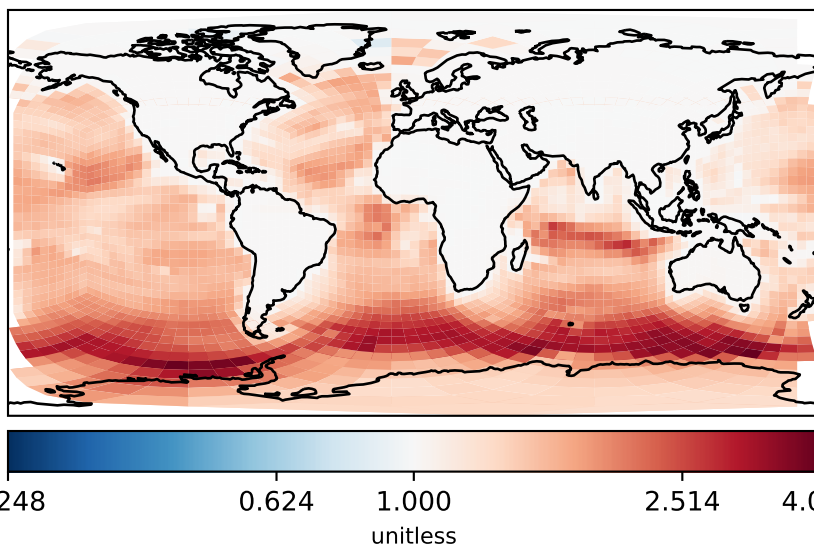
Difference
Dev - Ref, Dynamic Range



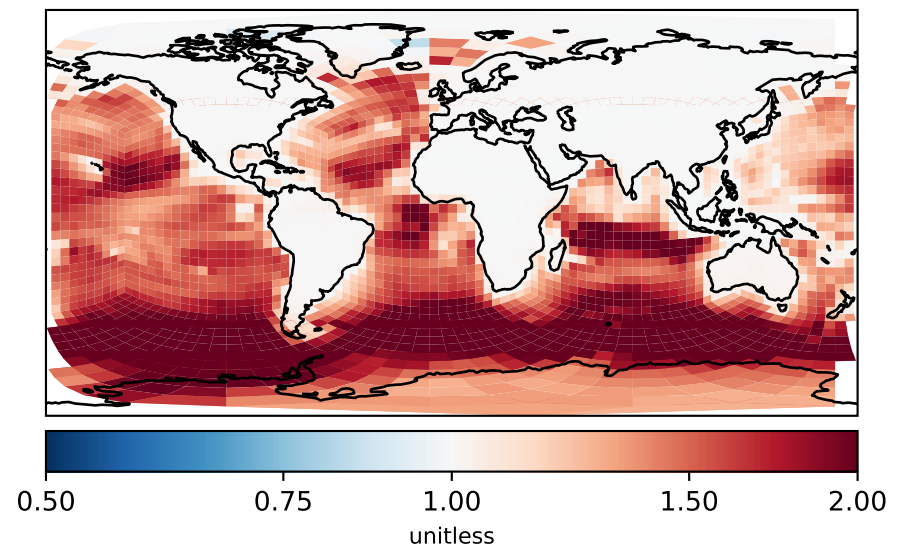
Difference
Dev - Ref, Restricted Range [5%,95%]



Ratio
Dev/Ref, Dynamic Range

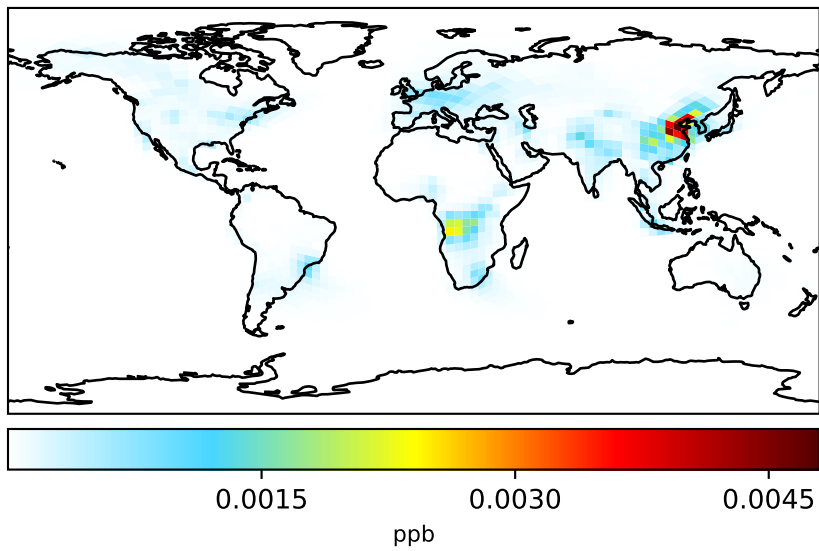


Ratio
Dev/Ref, Fixed Range

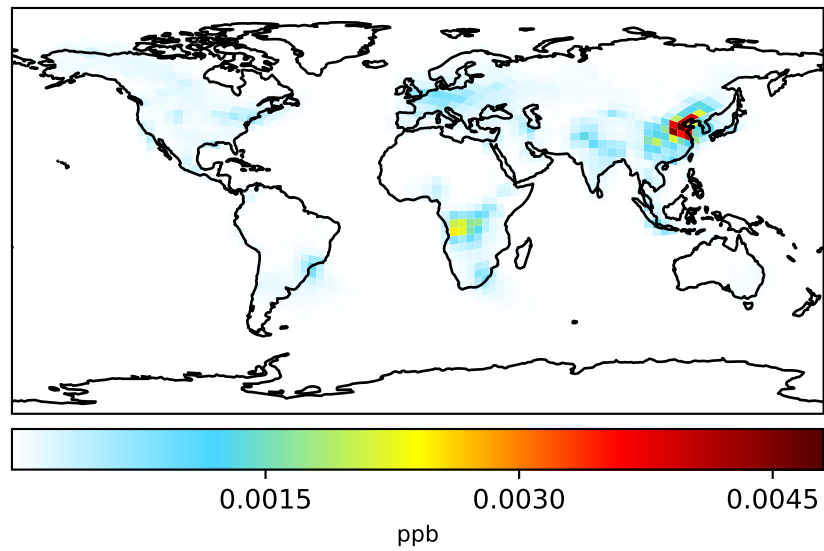


SpeciesConcVV_BZPAN

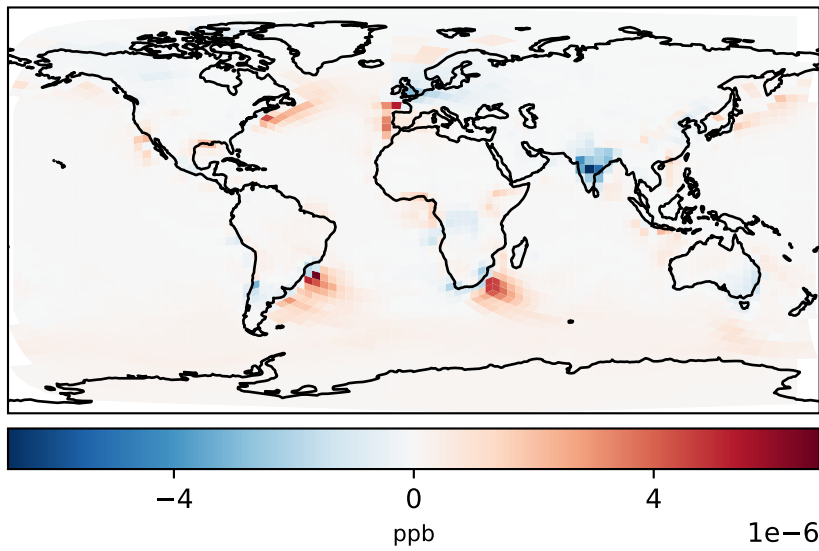
Processed GEOS-FP input, 3-hr winds (Ref)
c24



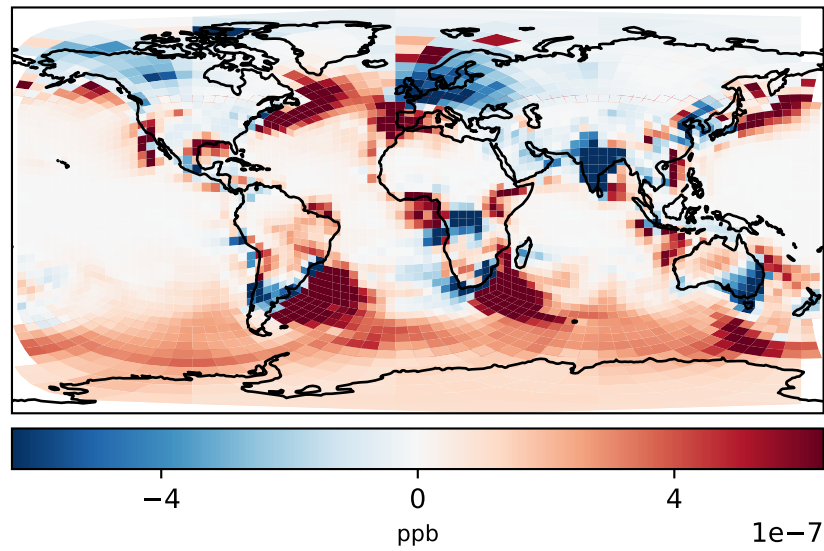
Raw GEOS-FP input, 3-hr winds (Dev)
c24



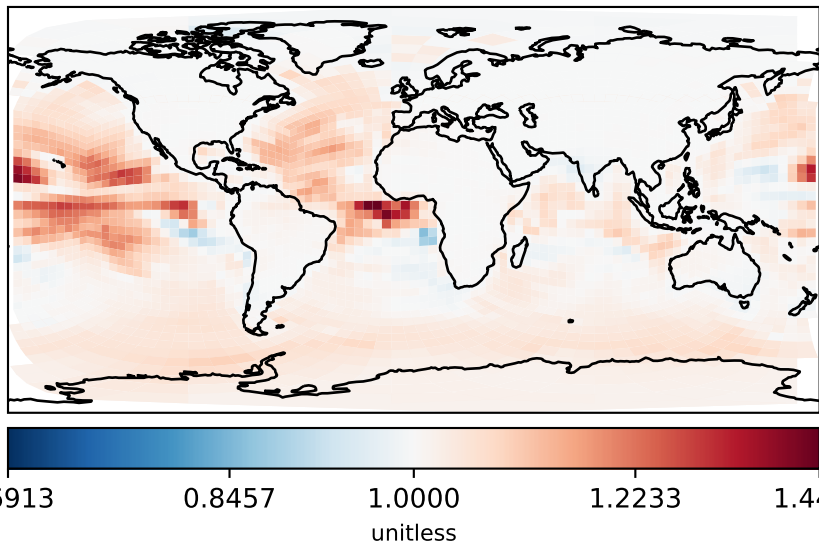
Difference
Dev - Ref, Dynamic Range



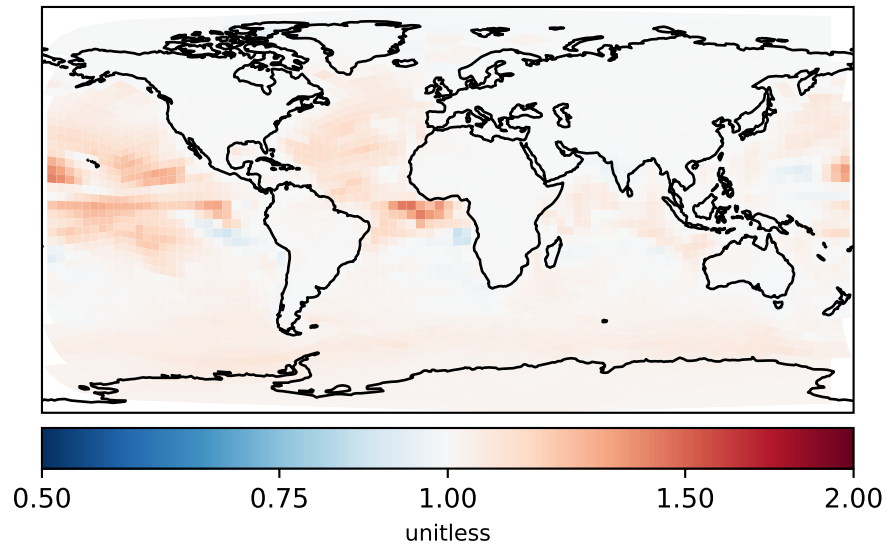
Difference
Dev - Ref, Restricted Range [5%,95%]



Ratio
Dev/Ref, Dynamic Range

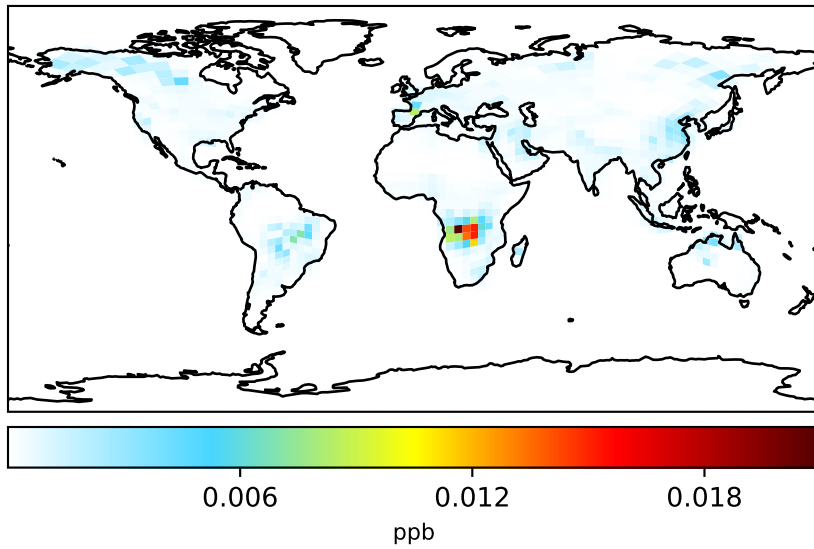


Ratio
Dev/Ref, Fixed Range

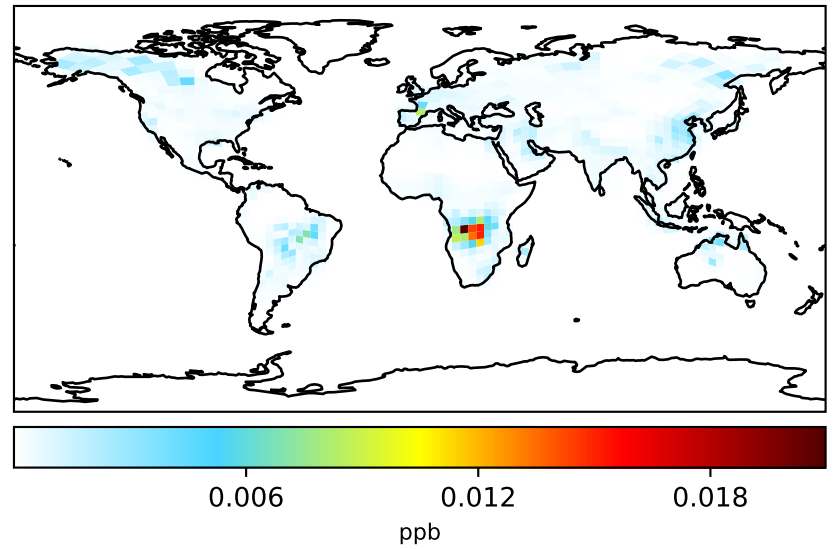


SpeciesConcVV_NPHEN

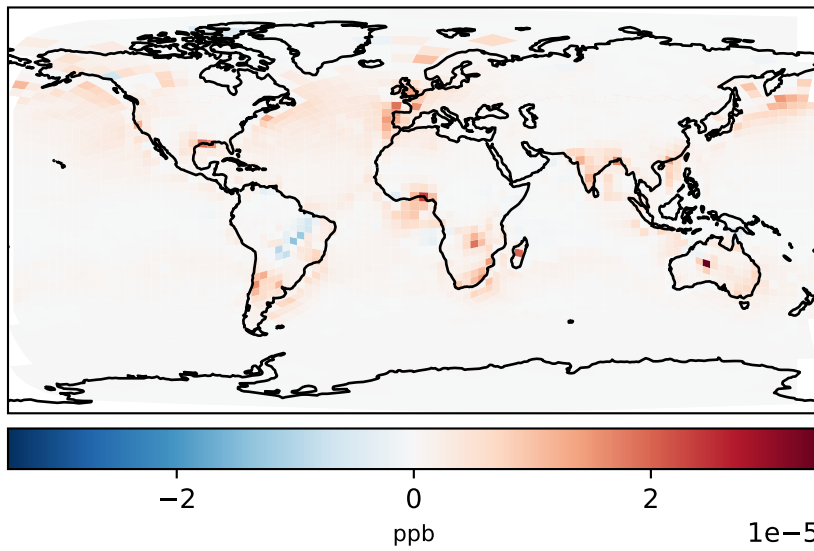
Processed GEOS-FP input, 3-hr winds (Ref)
c24



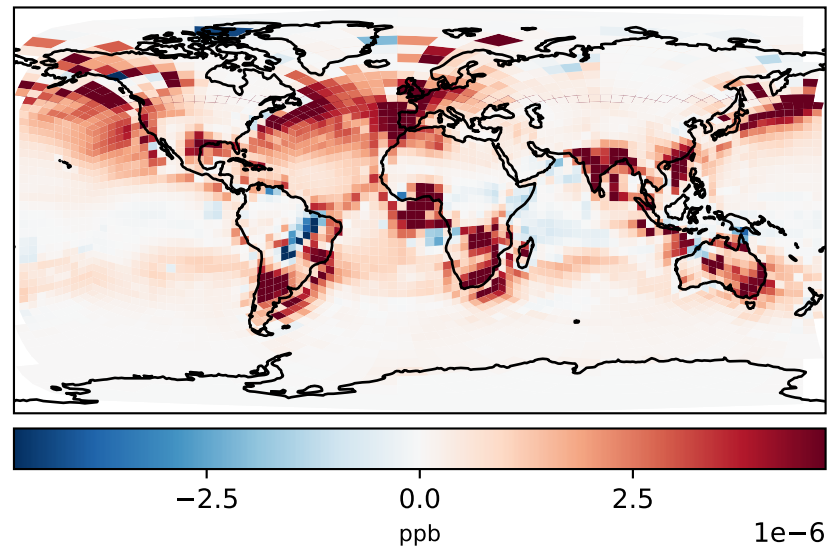
Raw GEOS-FP input, 3-hr winds (Dev)
c24



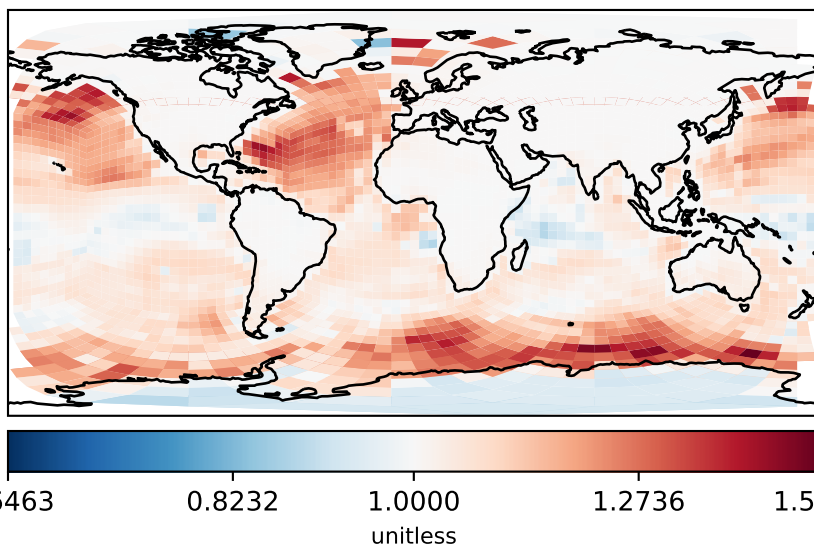
Difference
Dev - Ref, Dynamic Range



Difference
Dev - Ref, Restricted Range [5%,95%]



Ratio
Dev/Ref, Dynamic Range



Ratio
Dev/Ref, Fixed Range

