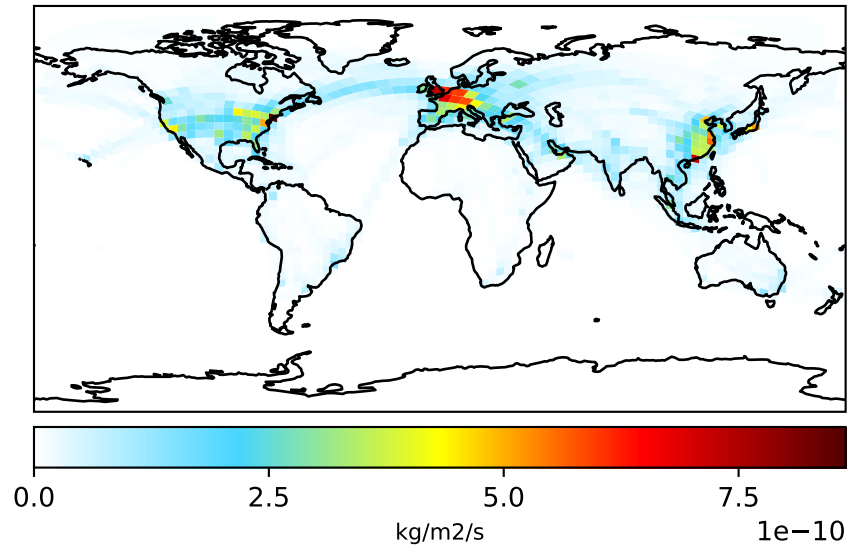
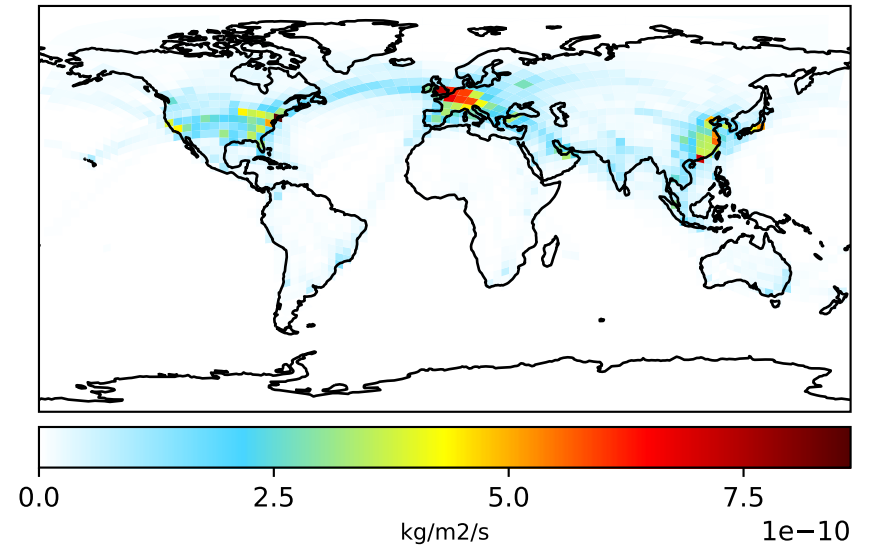


EmisH2O_Aircraft

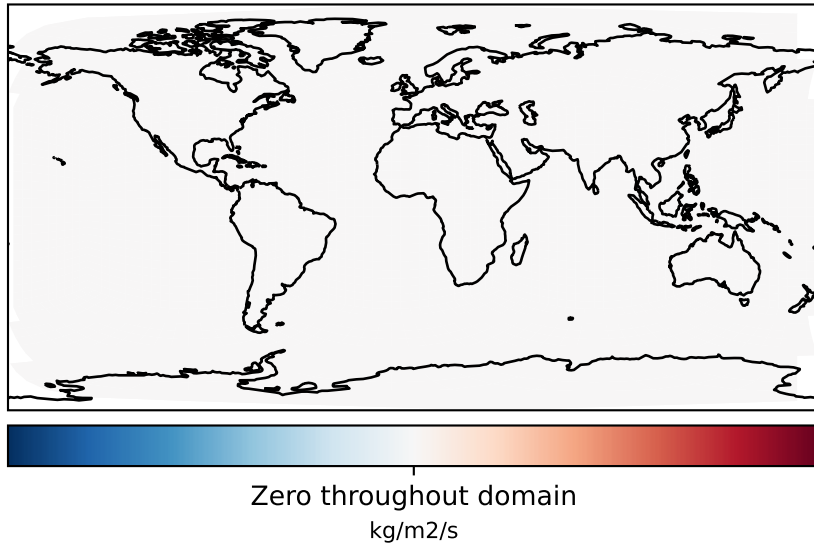
Processed GEOS-FP input, 3-hr winds (Ref)
c24



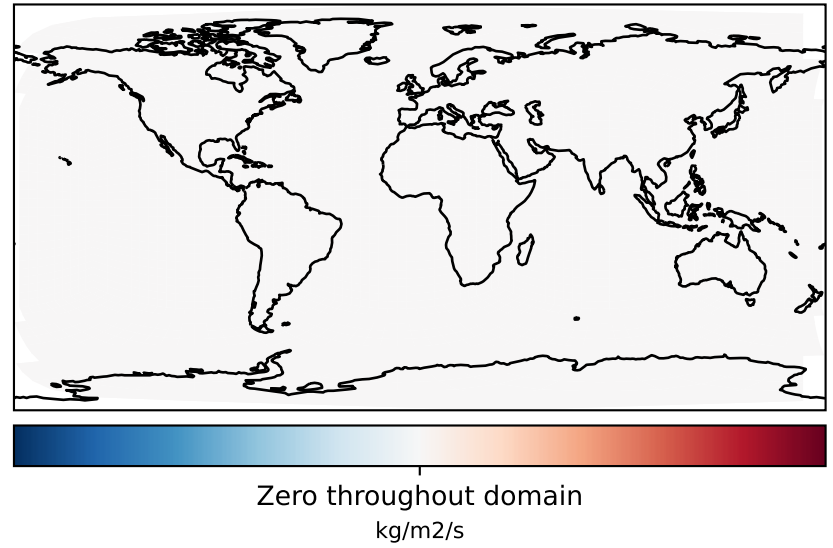
Raw GEOS-FP input, 3-hr winds (Dev)
c24



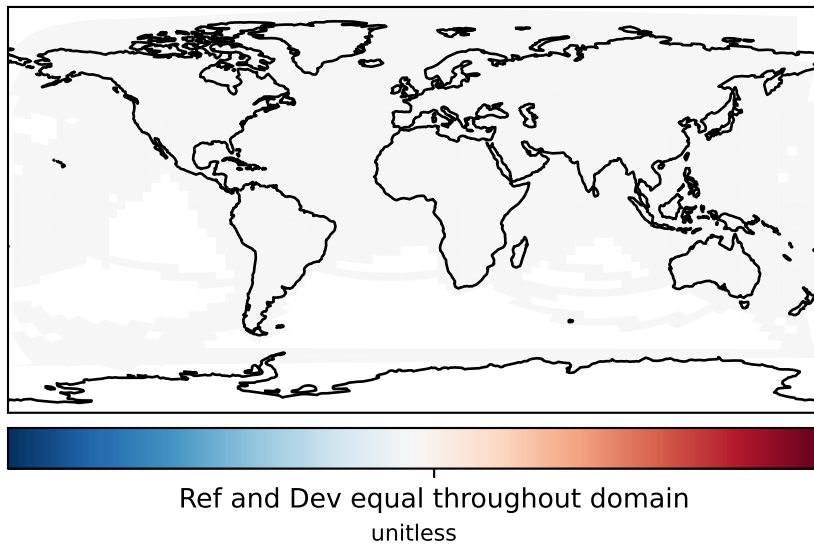
Difference
Dev - Ref, Dynamic Range



Difference
Dev - Ref, Restricted Range [5%,95%]



Ratio
Dev/Ref, Dynamic Range



Ratio
Dev/Ref, Fixed Range

