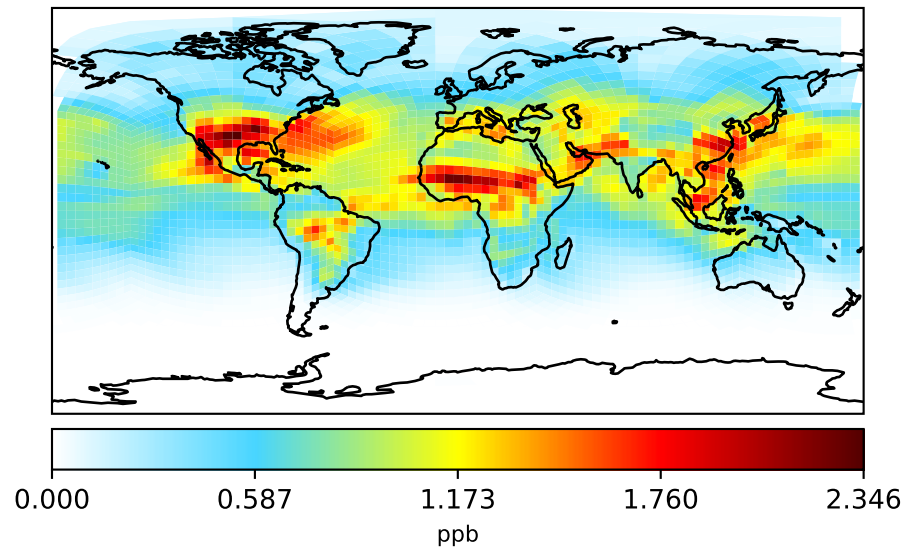
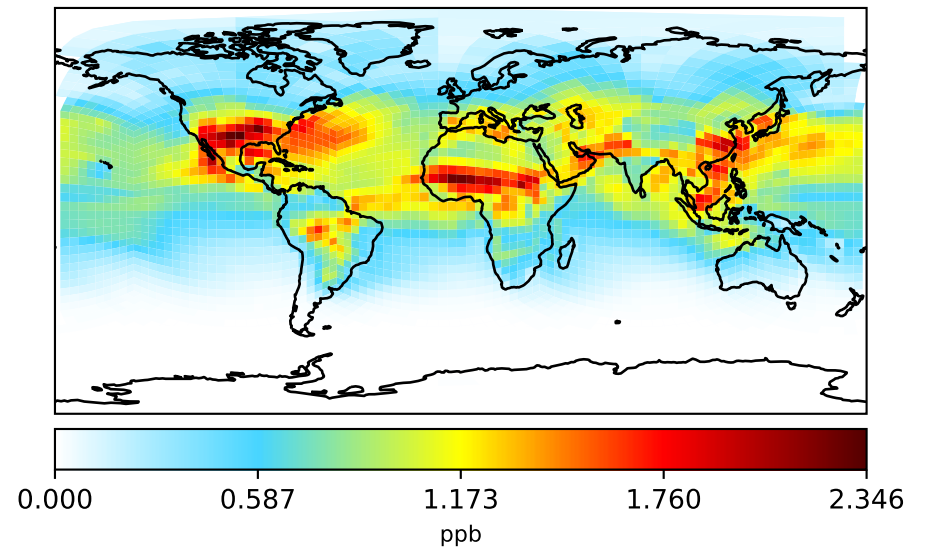


# SpeciesConcVW\_H2O2

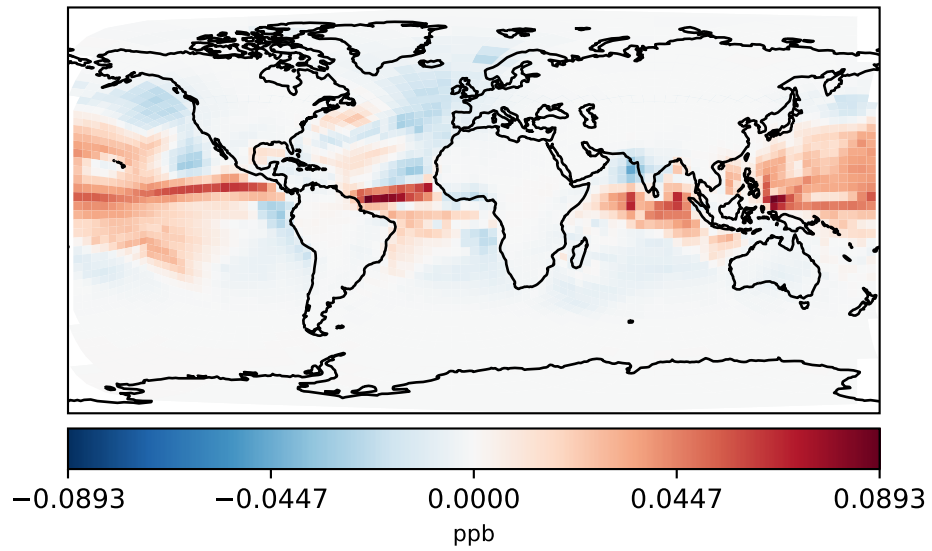
Processed GEOS-FP input, 3-hr winds (Ref)  
c24



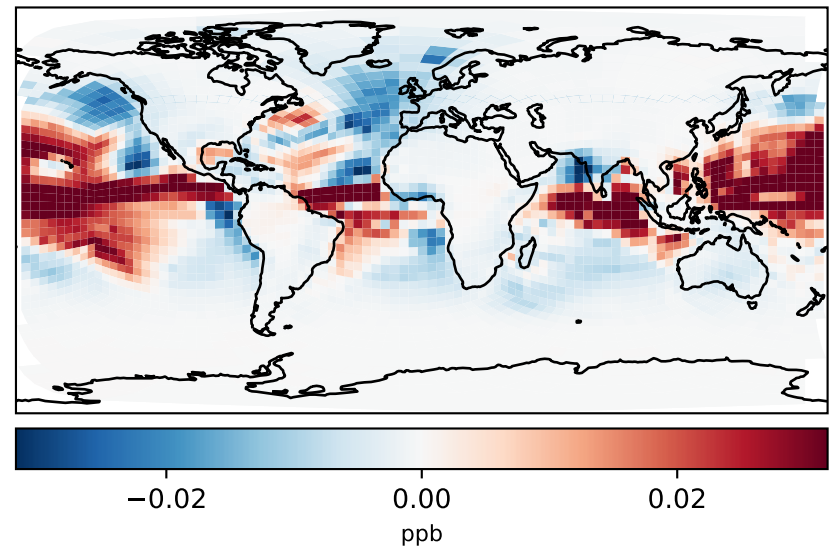
Raw GEOS-FP input, 3-hr winds (Dev)  
c24



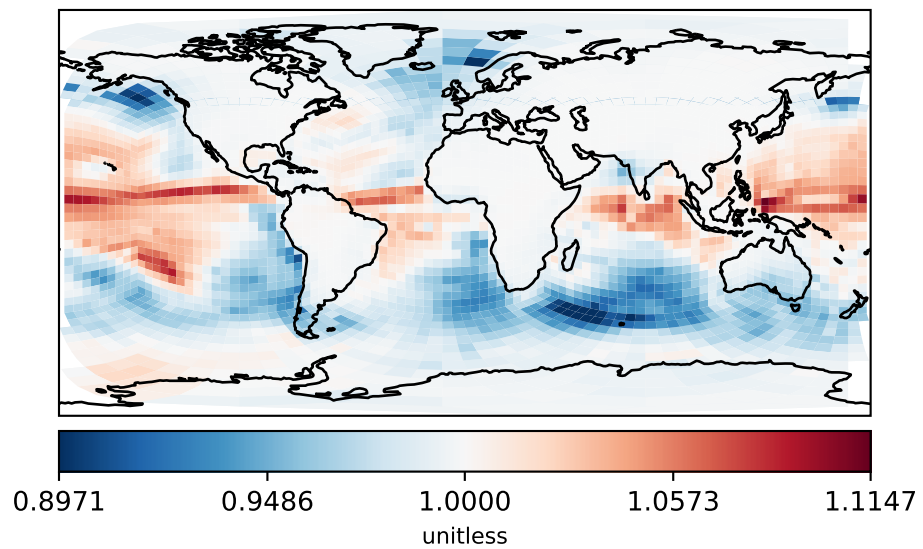
Difference  
Dev - Ref, Dynamic Range



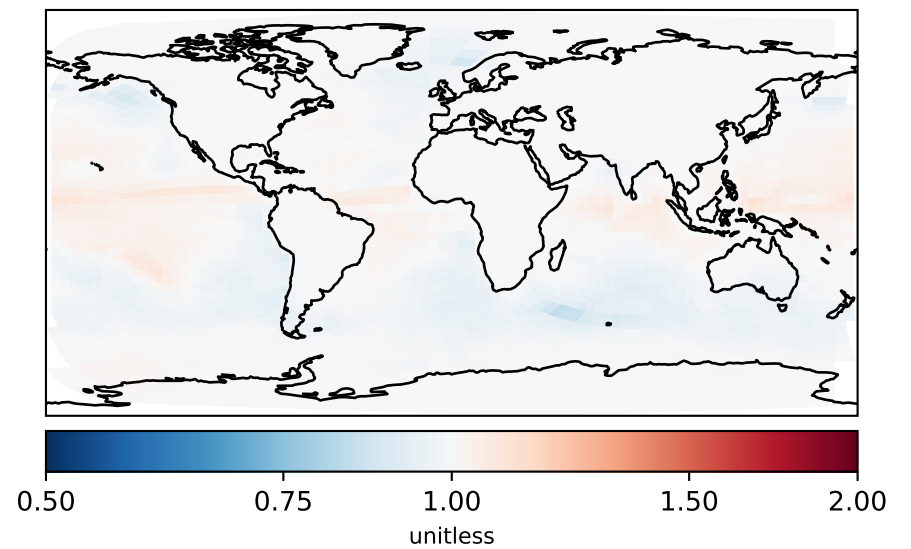
Difference  
Dev - Ref, Restricted Range [5%,95%]



Ratio  
Dev/Ref, Dynamic Range

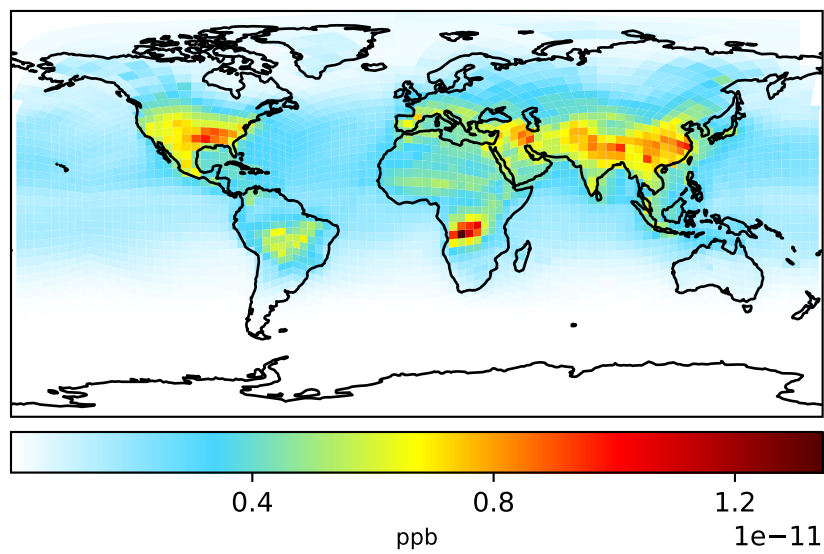


Ratio  
Dev/Ref, Fixed Range

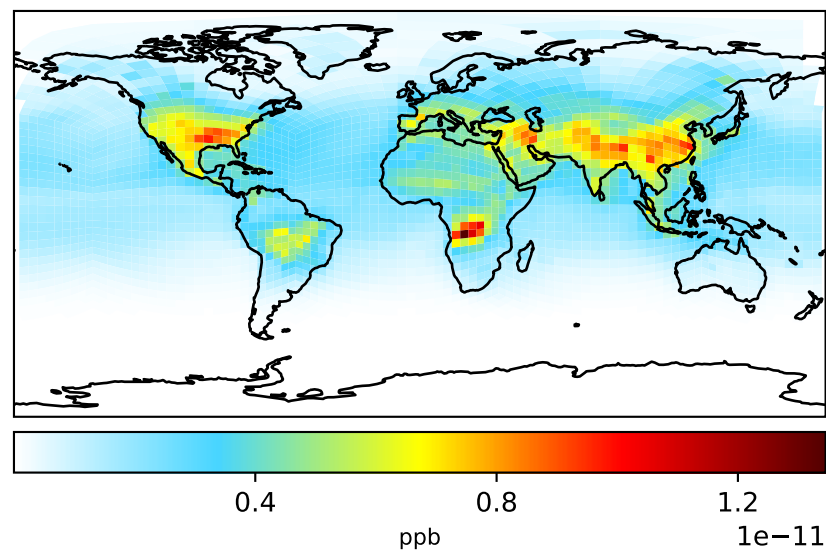


# SpeciesConcVV\_H

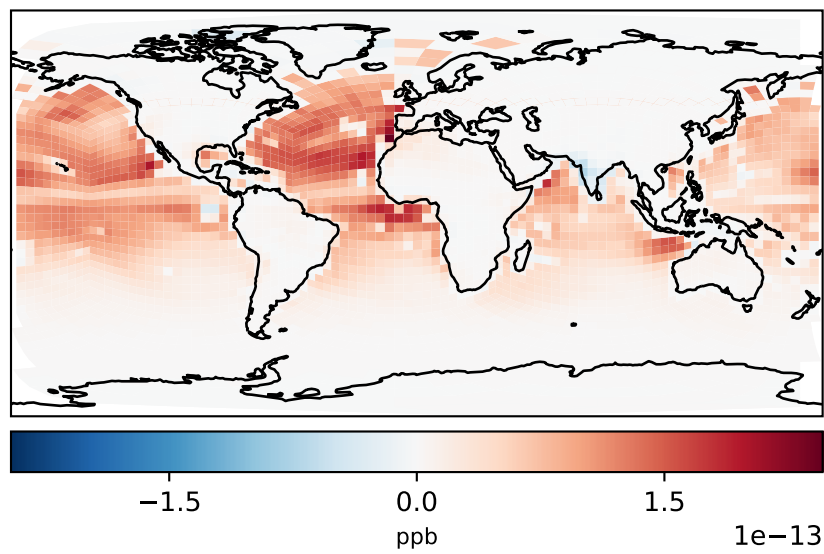
Processed GEOS-FP input, 3-hr winds (Ref)  
c24



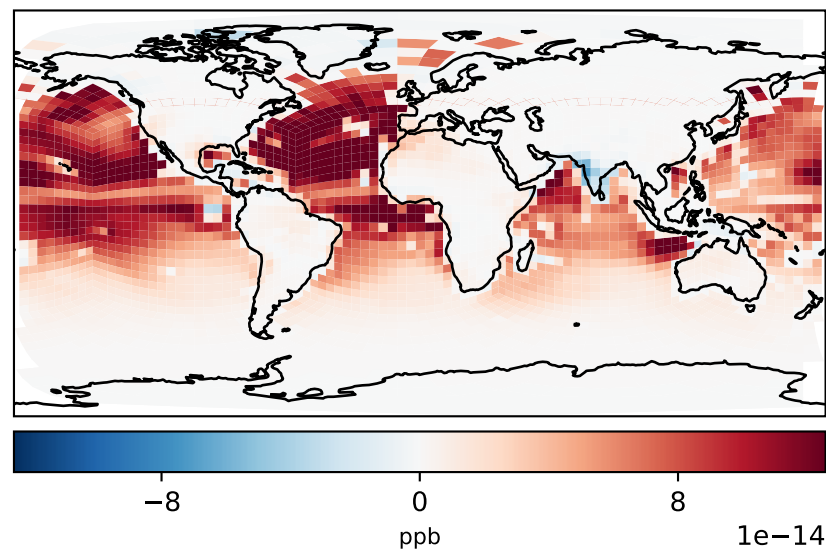
Raw GEOS-FP input, 3-hr winds (Dev)  
c24



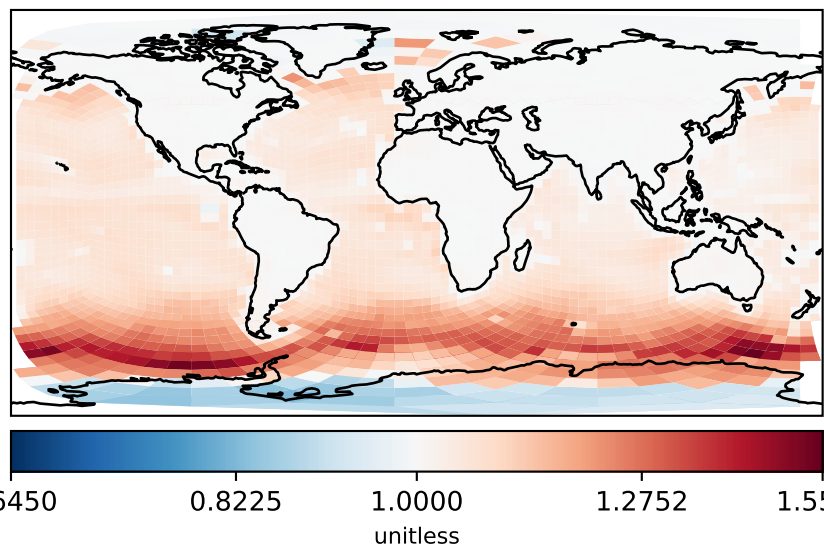
Difference  
Dev - Ref, Dynamic Range



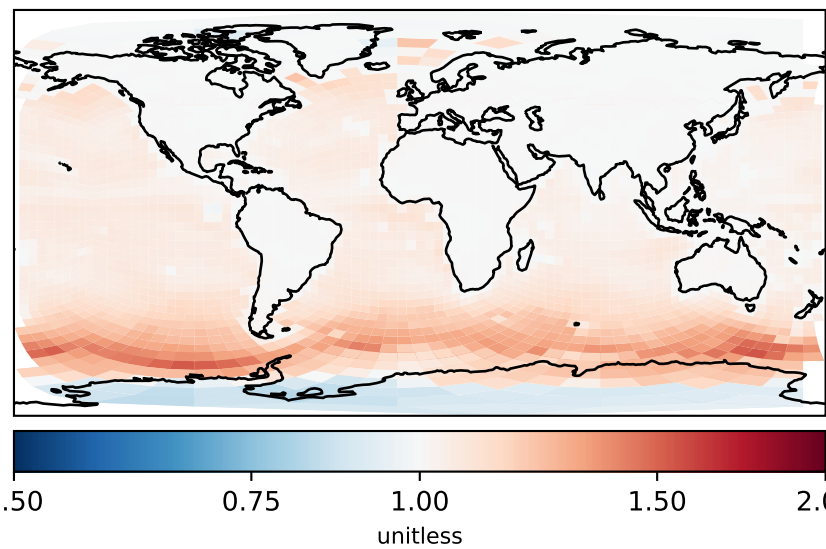
Difference  
Dev - Ref, Restricted Range [5%,95%]



Ratio  
Dev/Ref, Dynamic Range

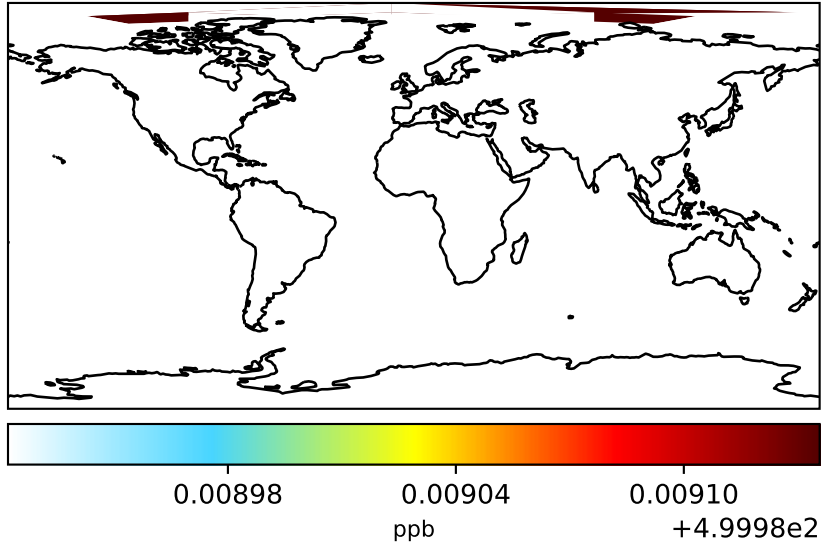


Ratio  
Dev/Ref, Fixed Range

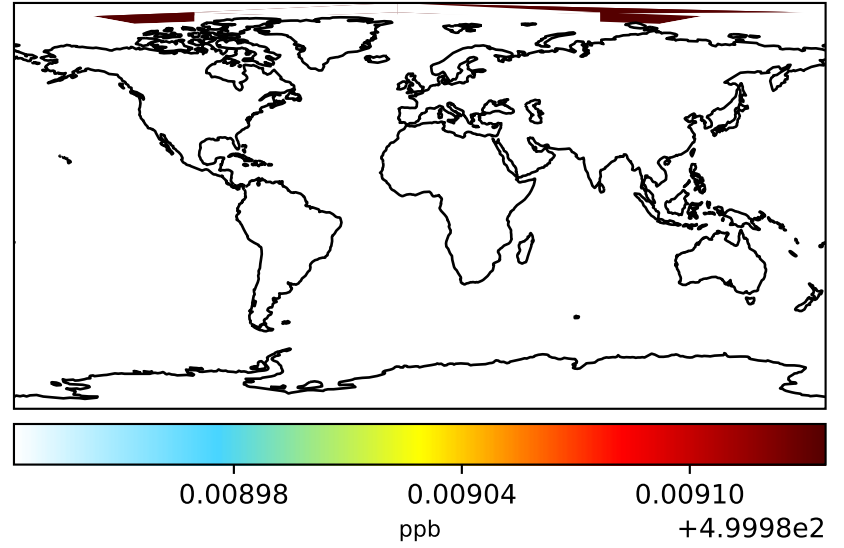


# SpeciesConcVV\_H2

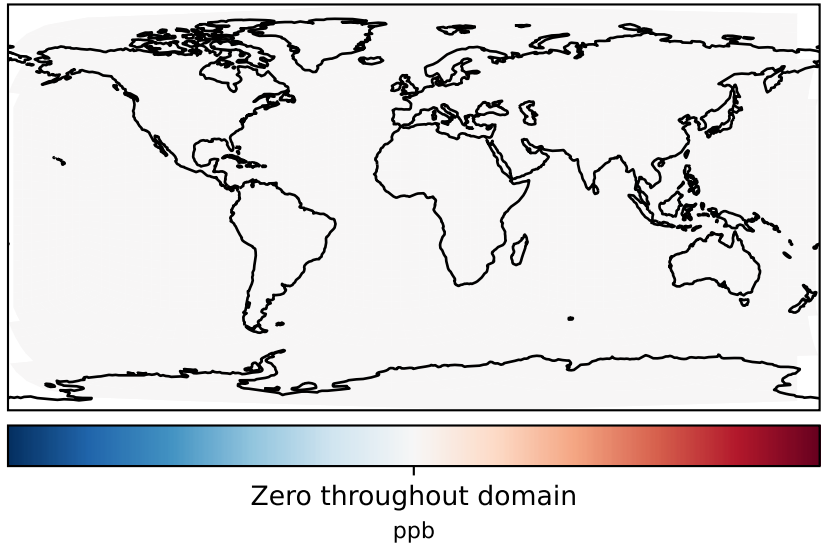
Processed GEOS-FP input, 3-hr winds (Ref)  
c24



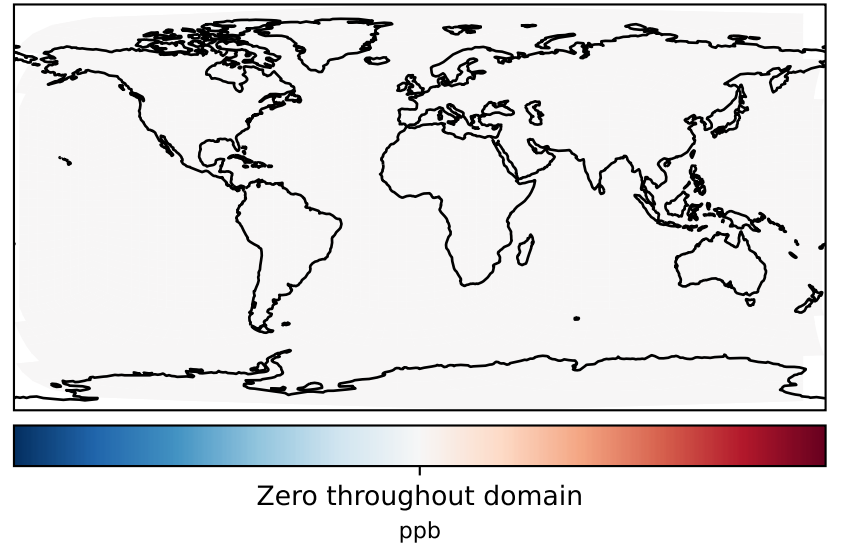
Raw GEOS-FP input, 3-hr winds (Dev)  
c24



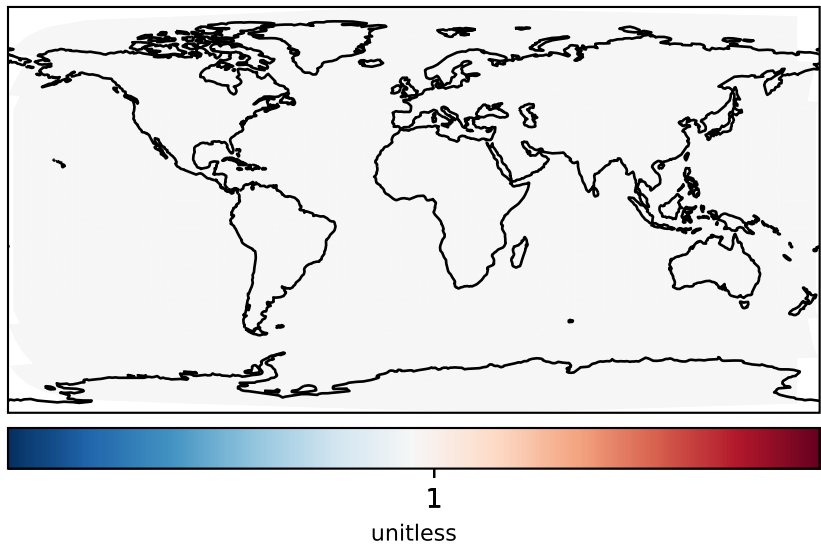
Difference  
Dev - Ref, Dynamic Range



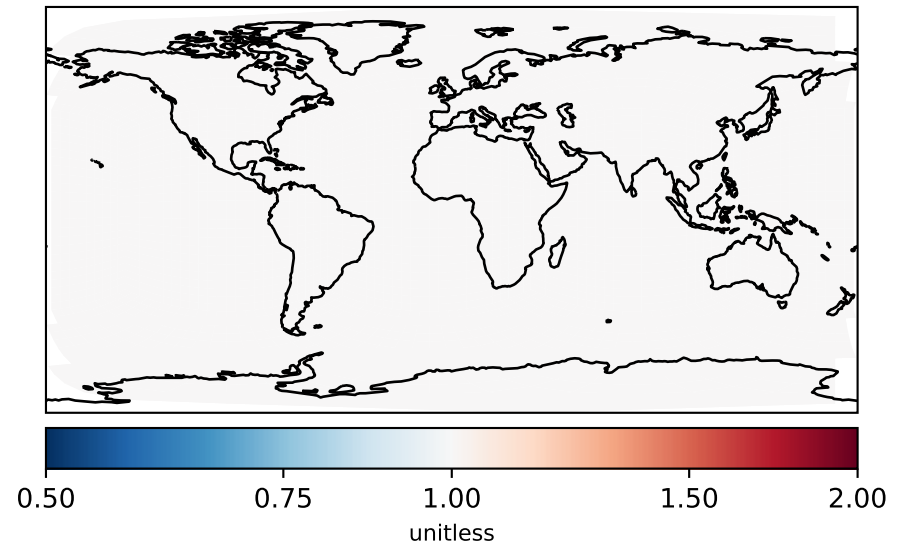
Difference  
Dev - Ref, Restricted Range [5%,95%]



Ratio  
Dev/Ref, Dynamic Range



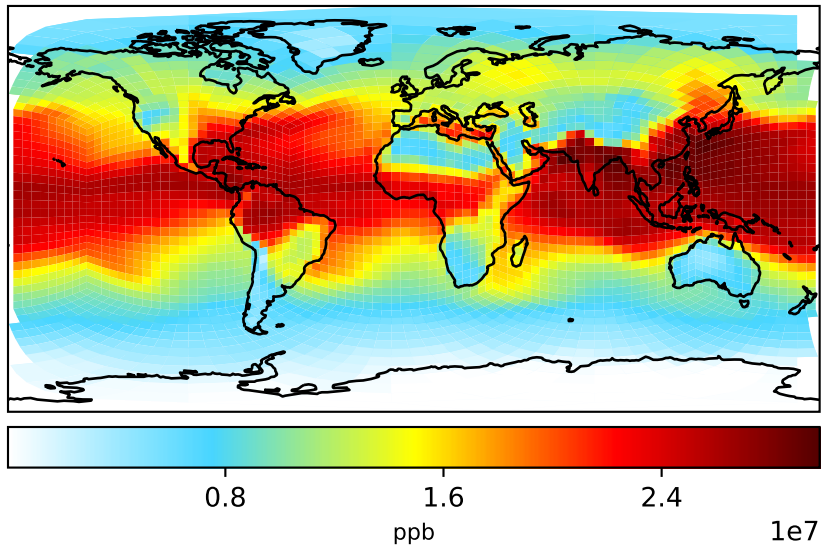
Ratio  
Dev/Ref, Fixed Range



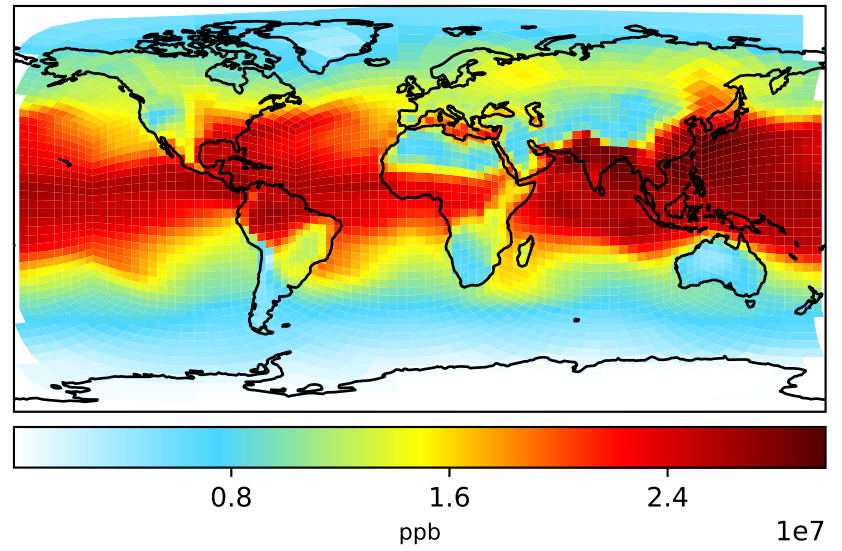


# SpeciesConcVV\_H2O

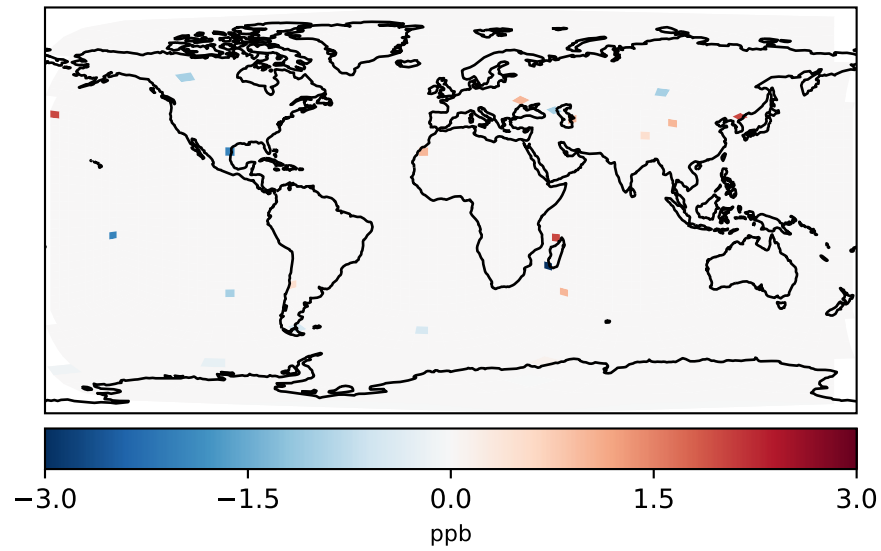
Processed GEOS-FP input, 3-hr winds (Ref)  
c24



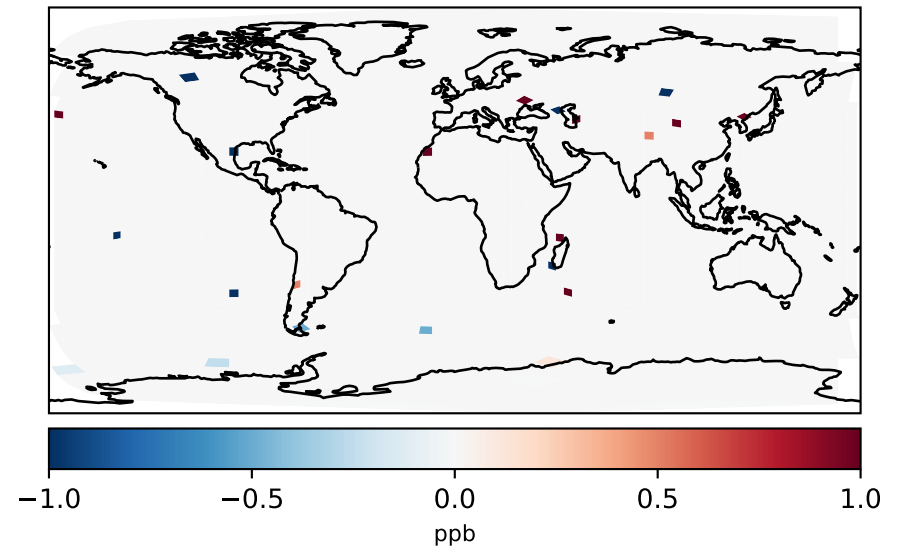
Raw GEOS-FP input, 3-hr winds (Dev)  
c24



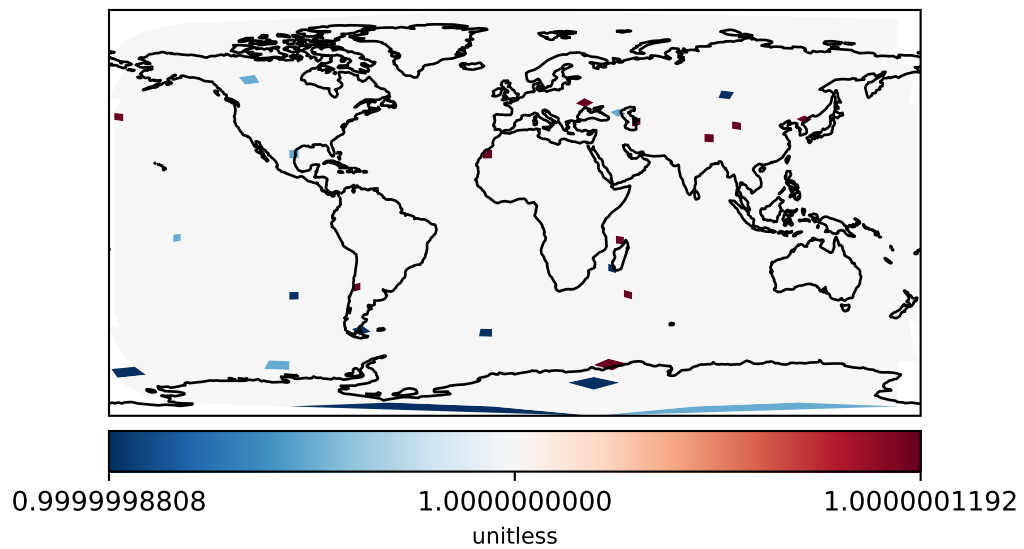
Difference  
Dev - Ref, Dynamic Range



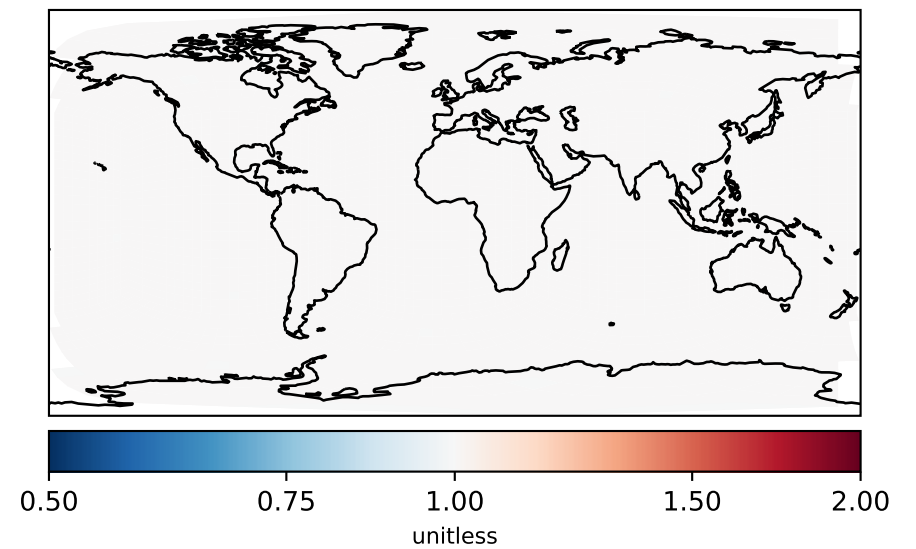
Difference  
Dev - Ref, Restricted Range [5%,95%]



Ratio  
Dev/Ref, Dynamic Range

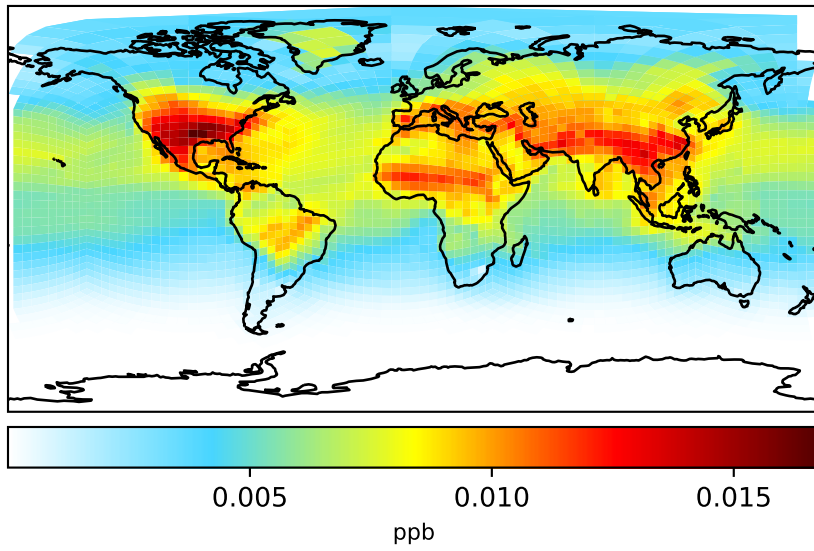


Ratio  
Dev/Ref, Fixed Range

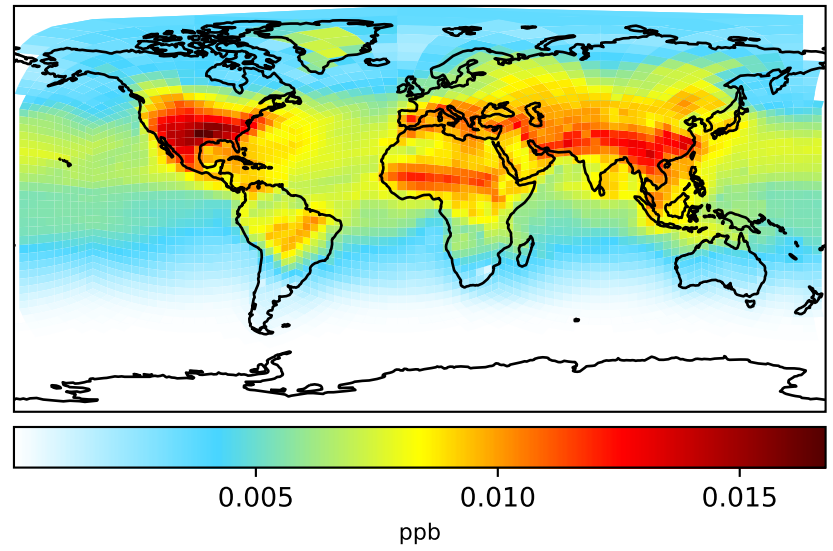


# SpeciesConcVV\_HO2

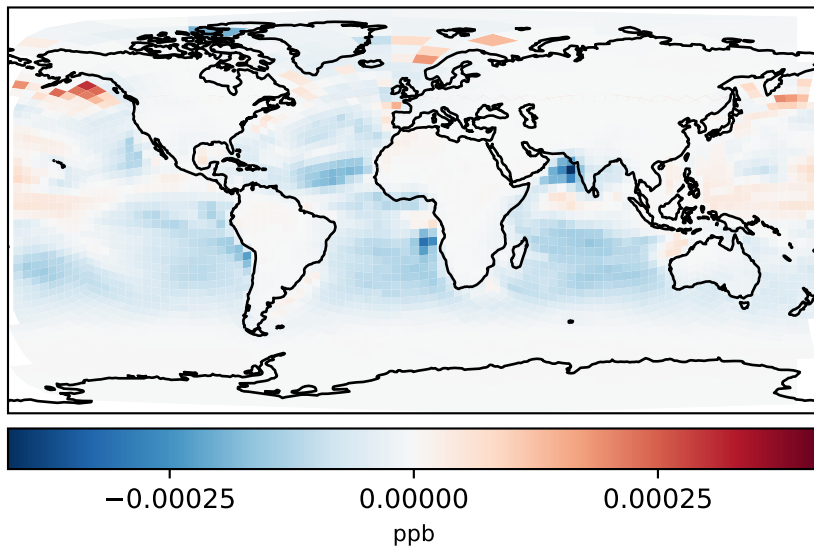
Processed GEOS-FP input, 3-hr winds (Ref)  
c24



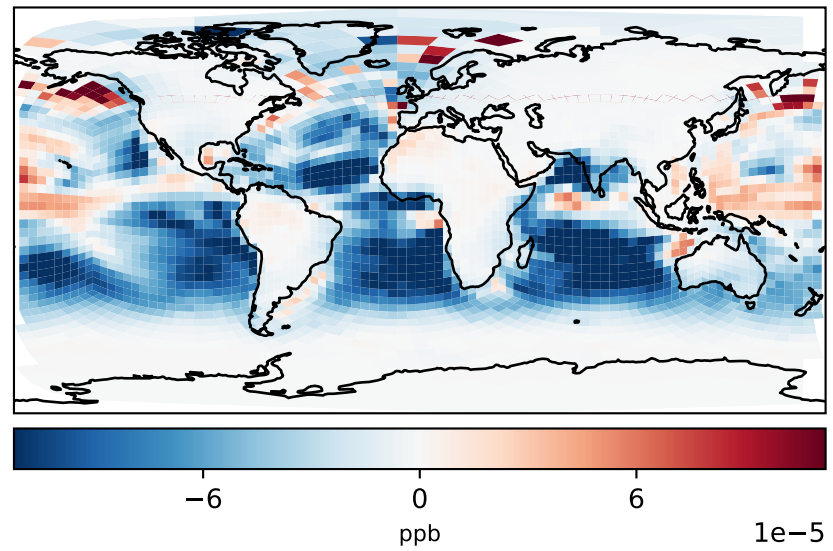
Raw GEOS-FP input, 3-hr winds (Dev)  
c24



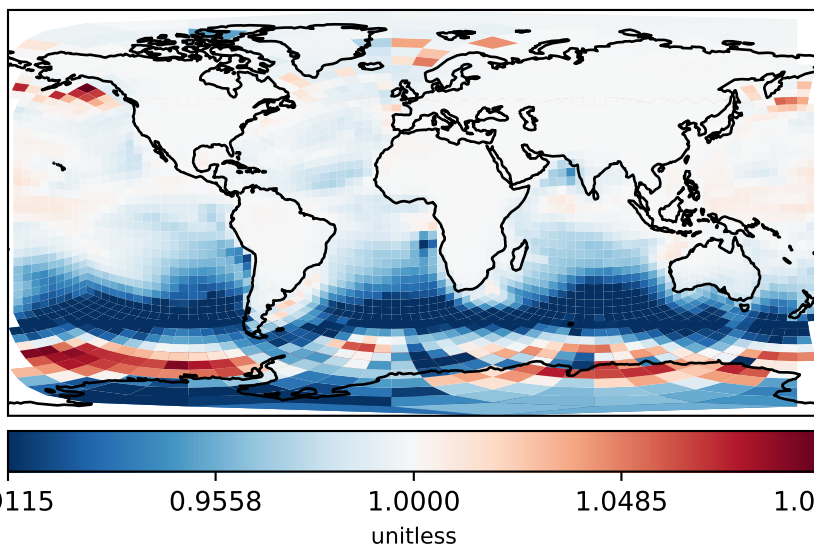
Difference  
Dev - Ref, Dynamic Range



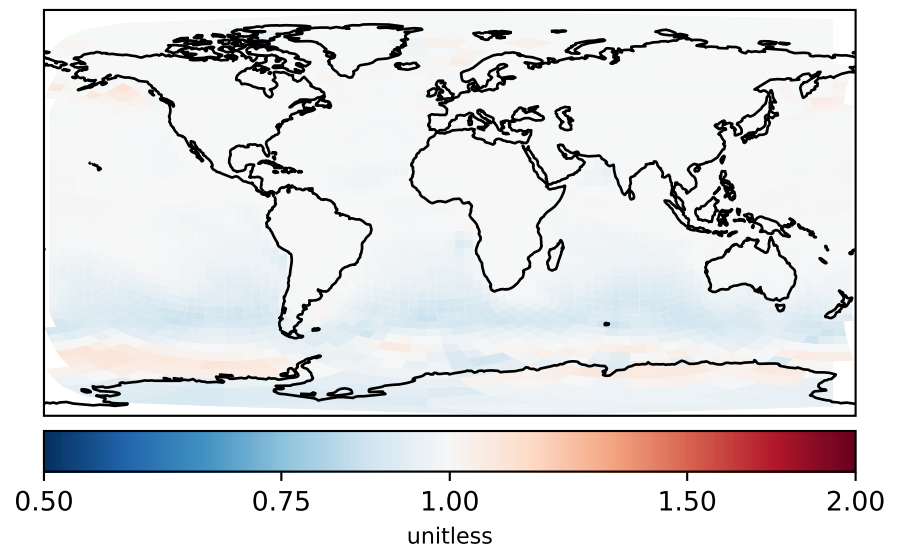
Difference  
Dev - Ref, Restricted Range [5%,95%]



Ratio  
Dev/Ref, Dynamic Range

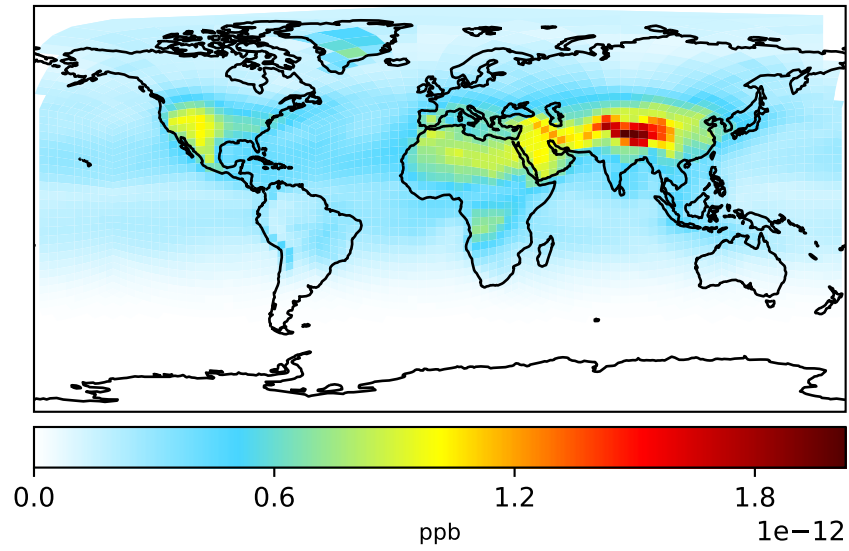


Ratio  
Dev/Ref, Fixed Range

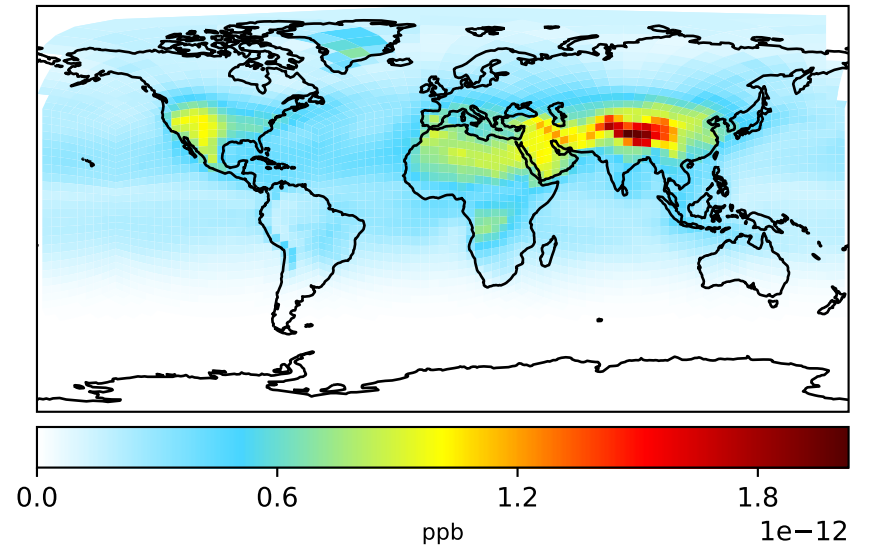


# SpeciesConcVV\_01D

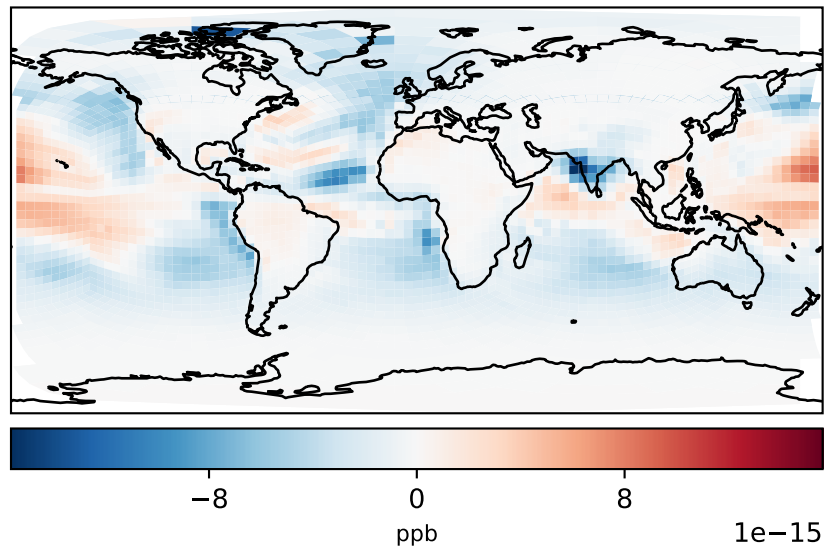
Processed GEOS-FP input, 3-hr winds (Ref)  
c24



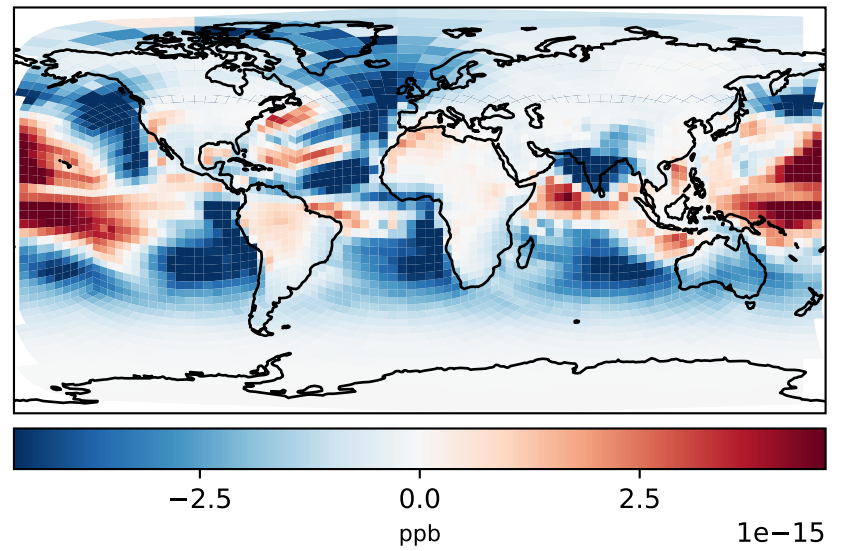
Raw GEOS-FP input, 3-hr winds (Dev)  
c24



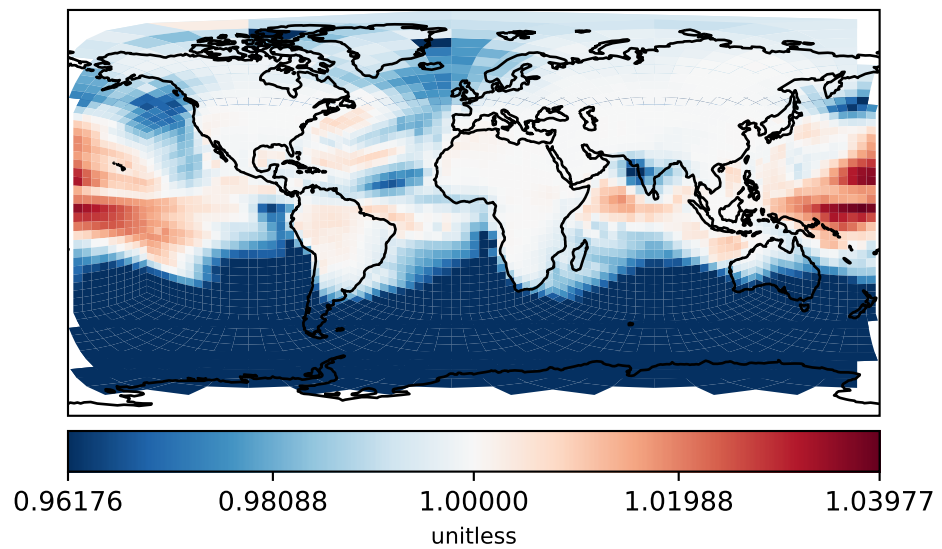
Difference  
Dev - Ref, Dynamic Range



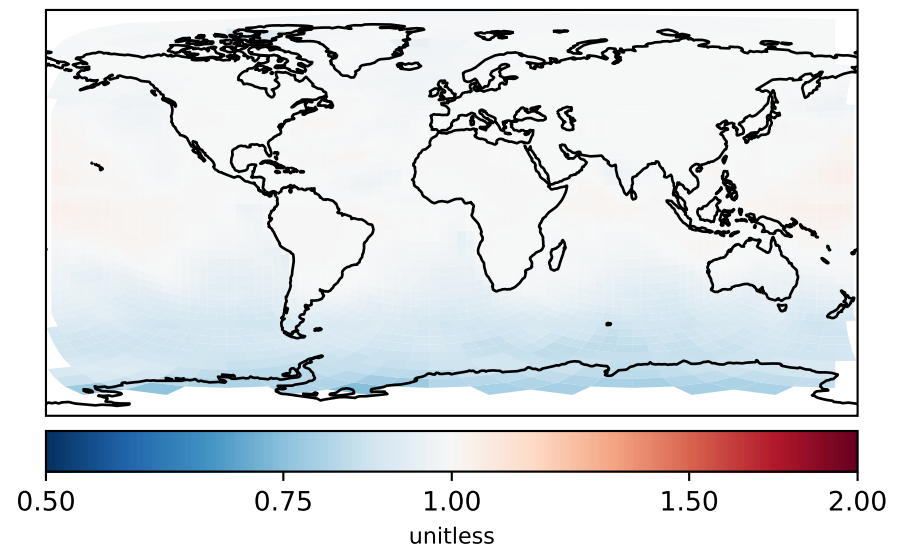
Difference  
Dev - Ref, Restricted Range [5%,95%]



Ratio  
Dev/Ref, Dynamic Range



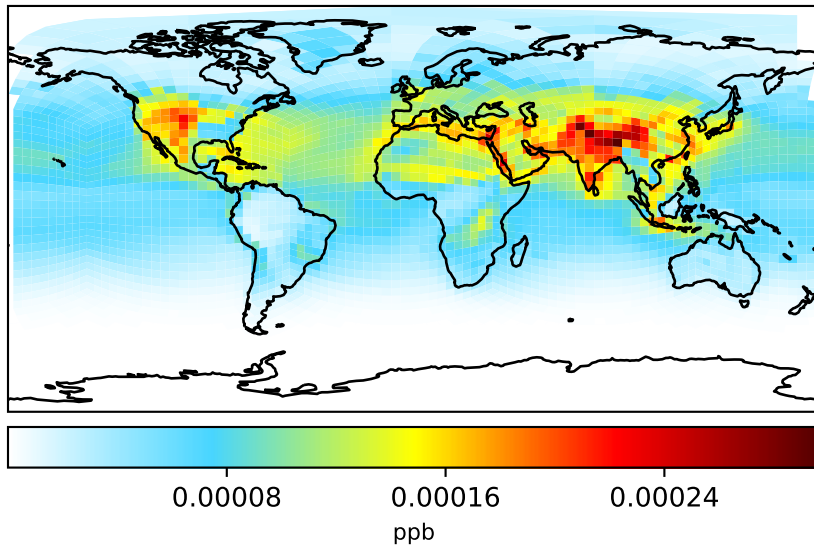
Ratio  
Dev/Ref, Fixed Range



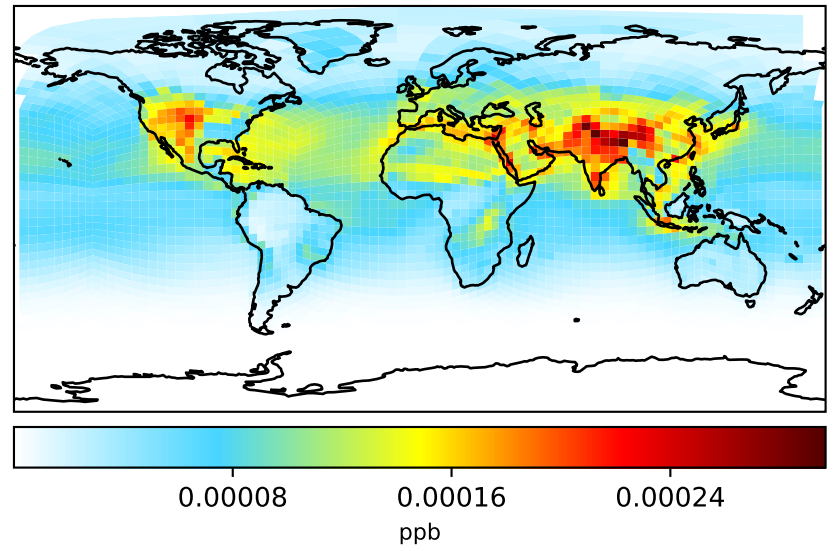


# SpeciesConcVV\_OH

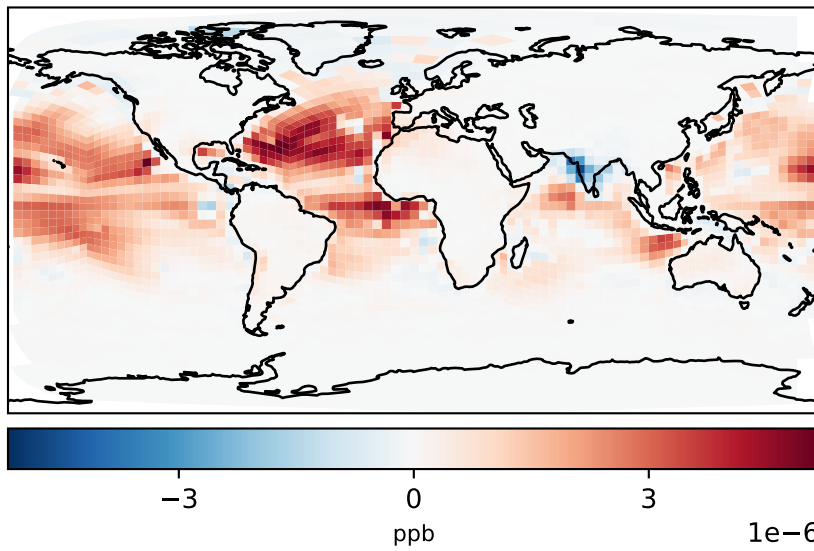
Processed GEOS-FP input, 3-hr winds (Ref)  
c24



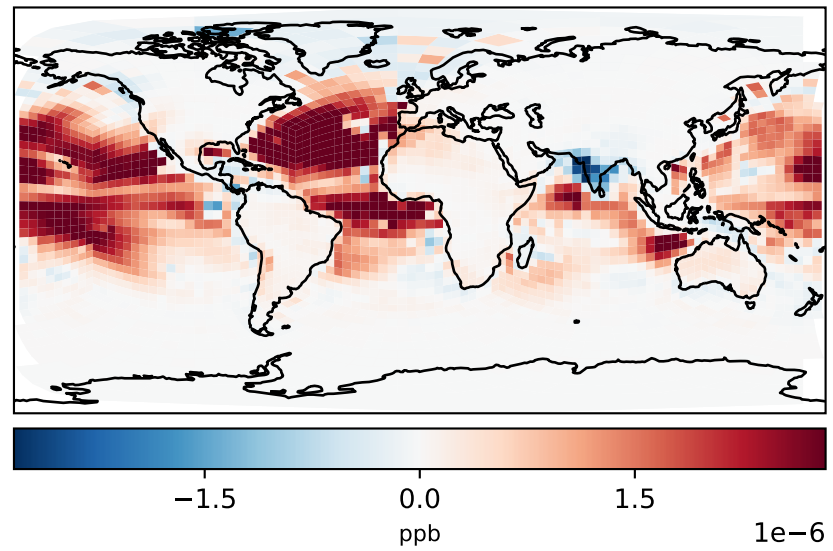
Raw GEOS-FP input, 3-hr winds (Dev)  
c24



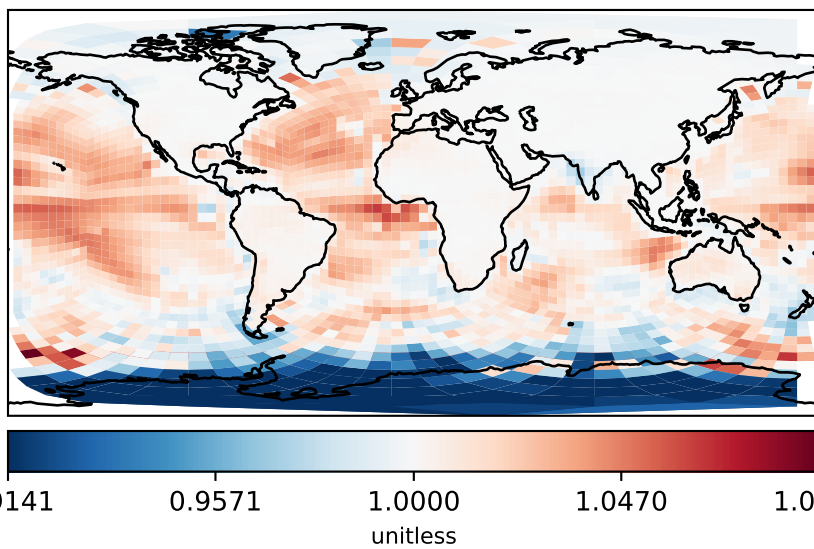
Difference  
Dev - Ref, Dynamic Range



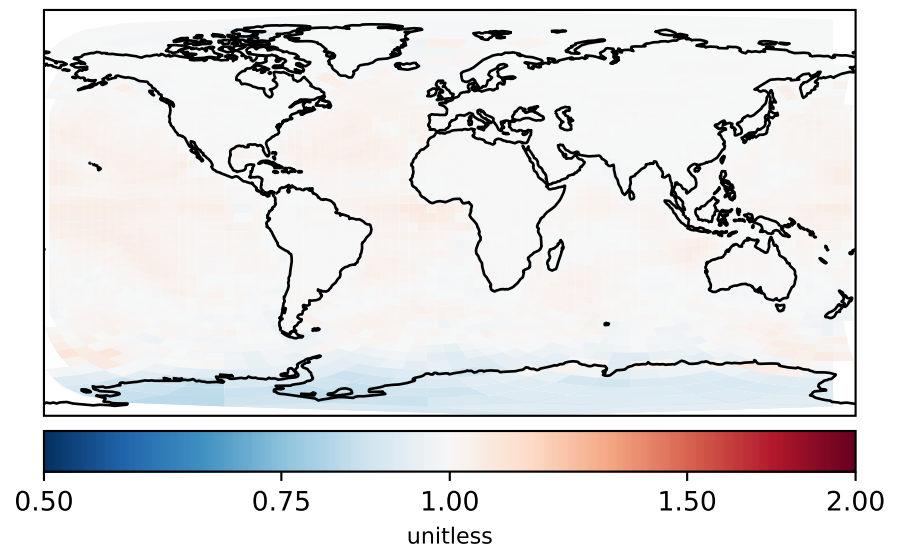
Difference  
Dev - Ref, Restricted Range [5%,95%]



Ratio  
Dev/Ref, Dynamic Range

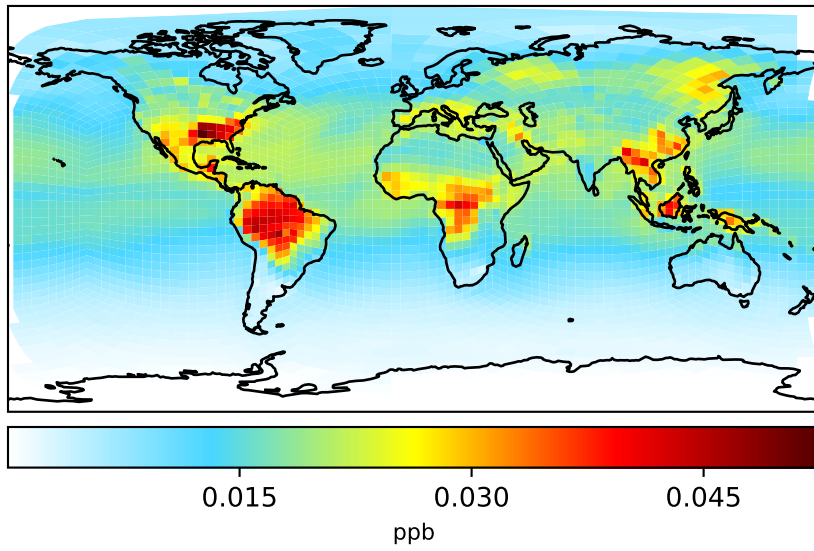


Ratio  
Dev/Ref, Fixed Range

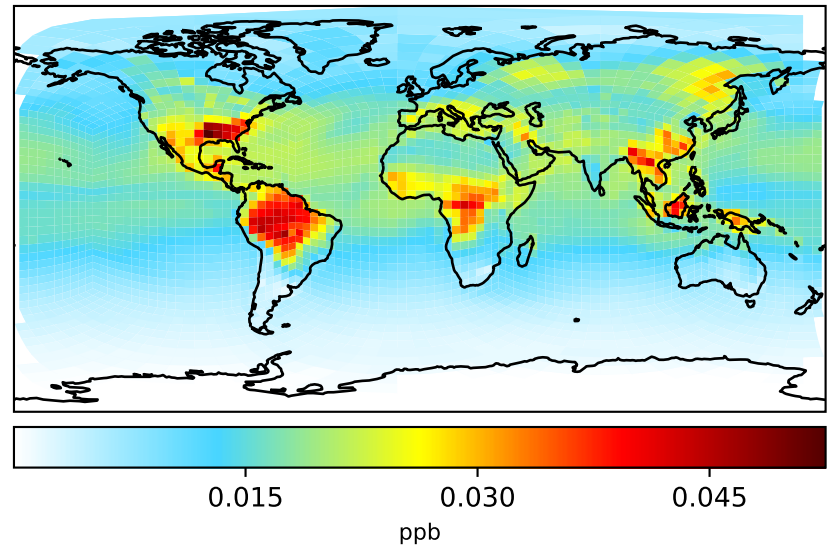


# SpeciesConcVV\_R02

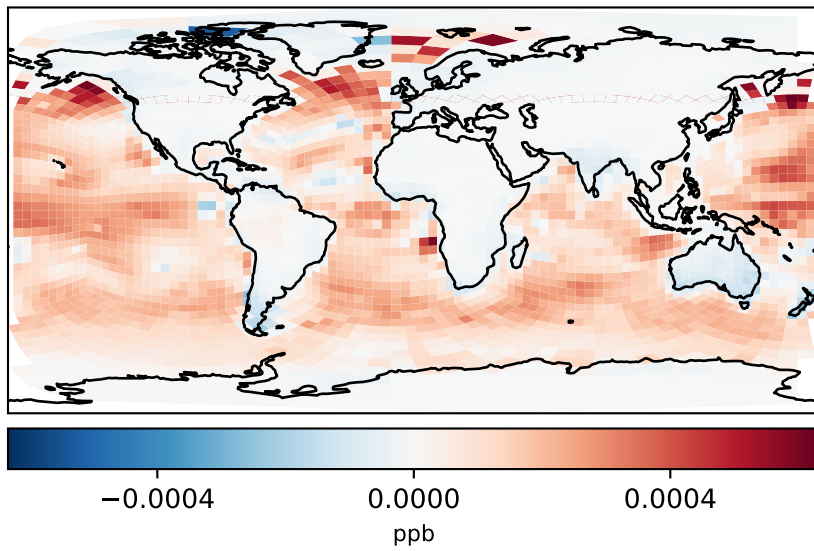
Processed GEOS-FP input, 3-hr winds (Ref)  
c24



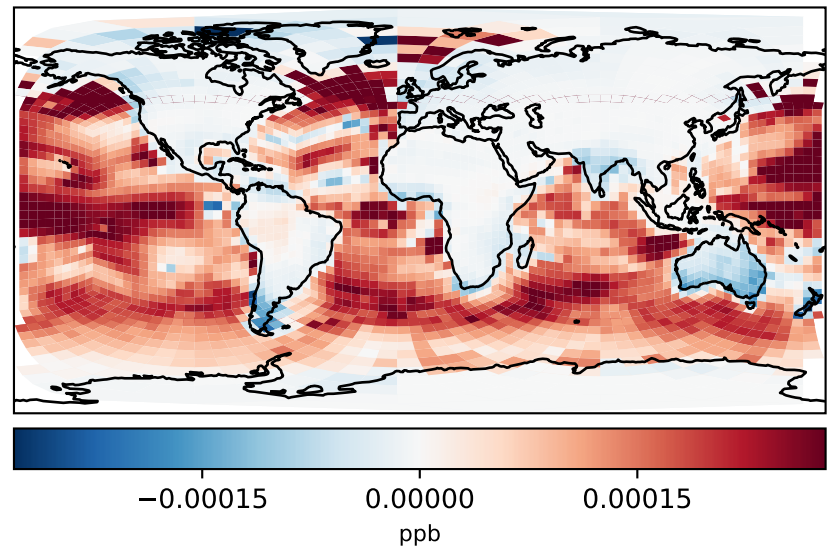
Raw GEOS-FP input, 3-hr winds (Dev)  
c24



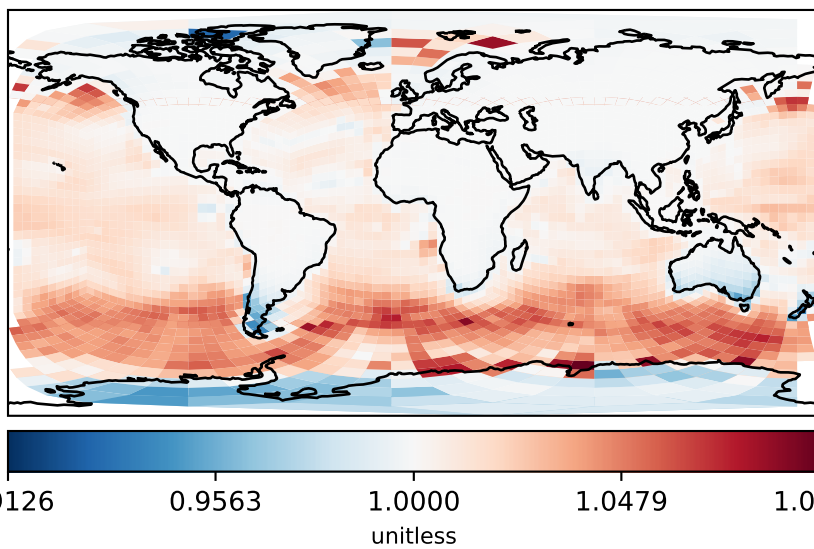
Difference  
Dev - Ref, Dynamic Range



Difference  
Dev - Ref, Restricted Range [5%,95%]



Ratio  
Dev/Ref, Dynamic Range



Ratio  
Dev/Ref, Fixed Range

