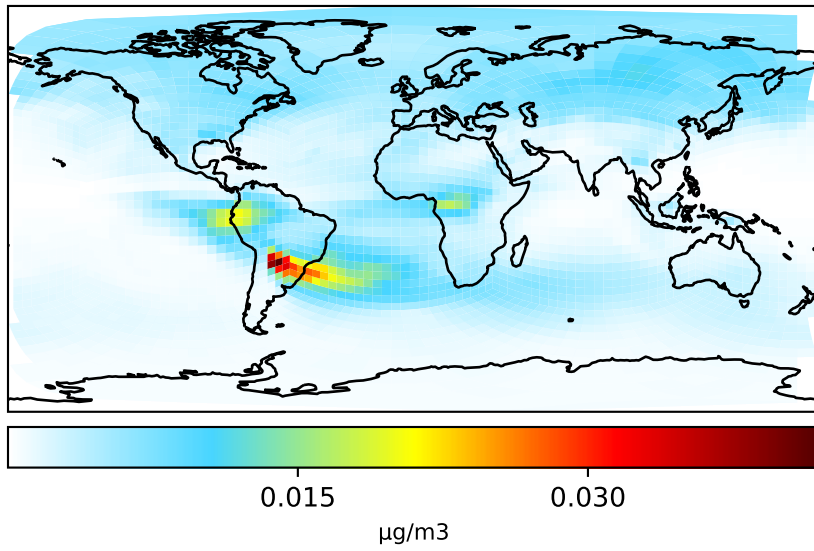
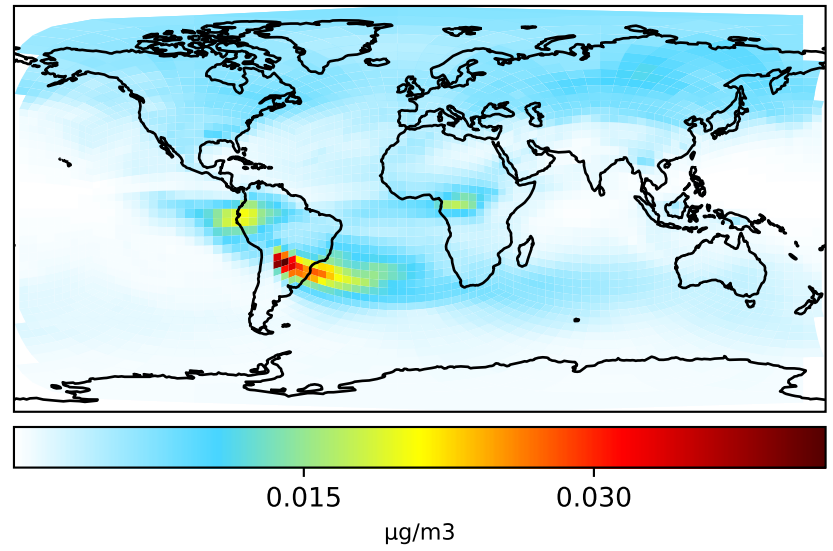


# SpeciesConcVV\_TSOA0

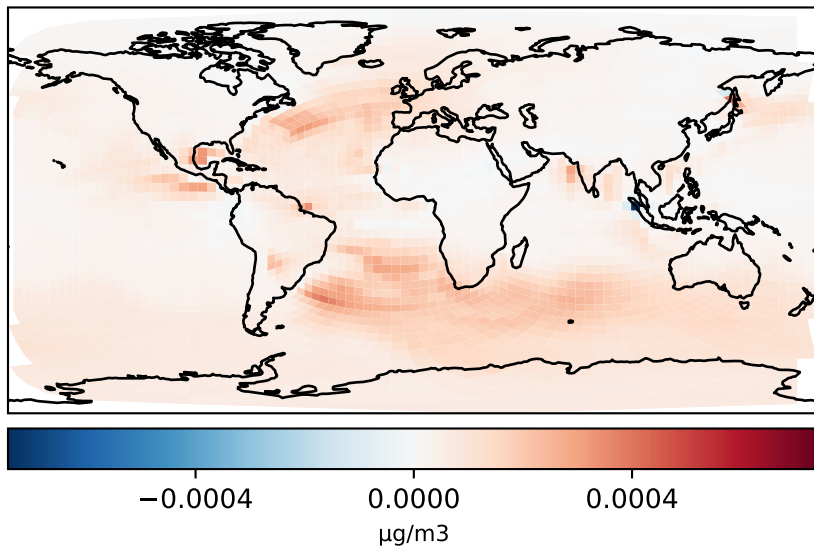
Processed GEOS-FP input, 3-hr winds (Ref)  
c24



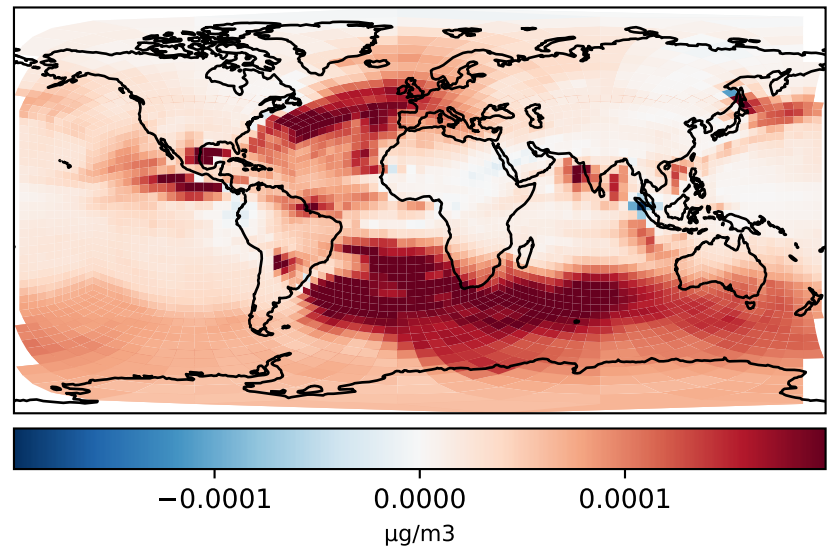
Raw GEOS-FP input, 3-hr winds (Dev)  
c24



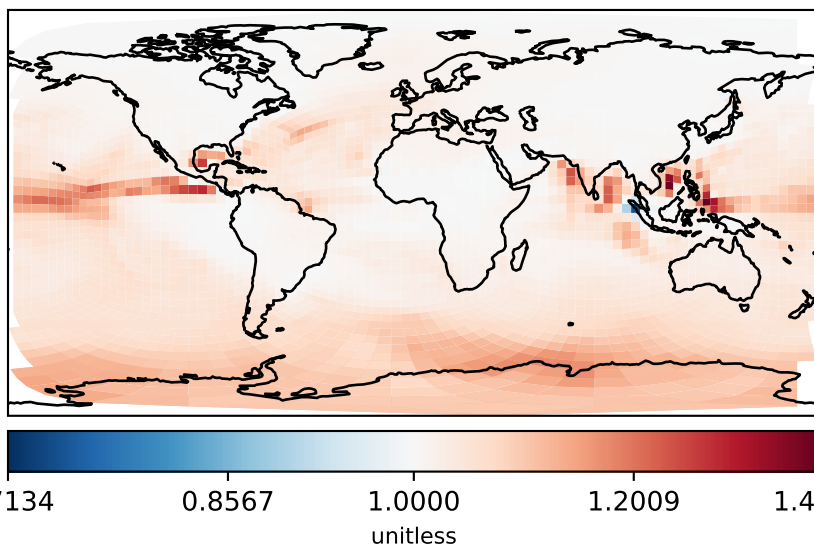
Difference  
Dev - Ref, Dynamic Range



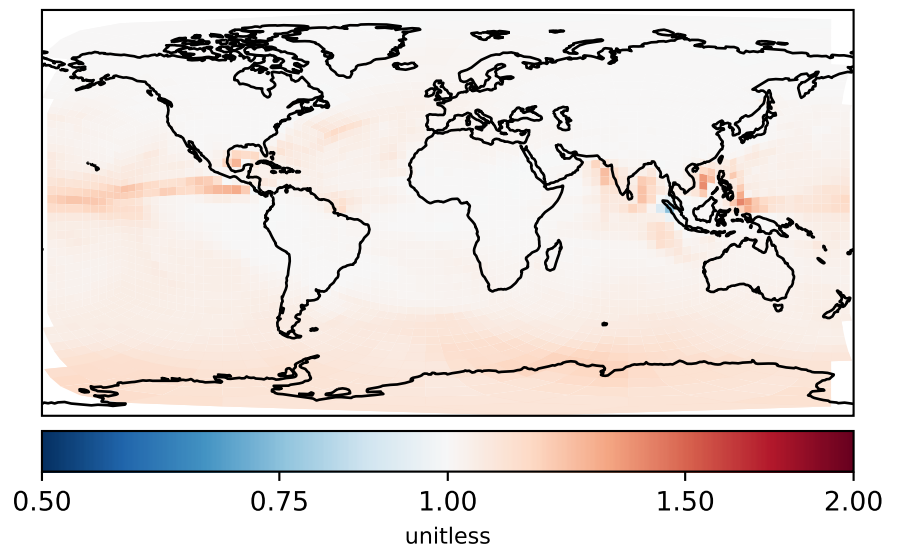
Difference  
Dev - Ref, Restricted Range [5%,95%]



Ratio  
Dev/Ref, Dynamic Range

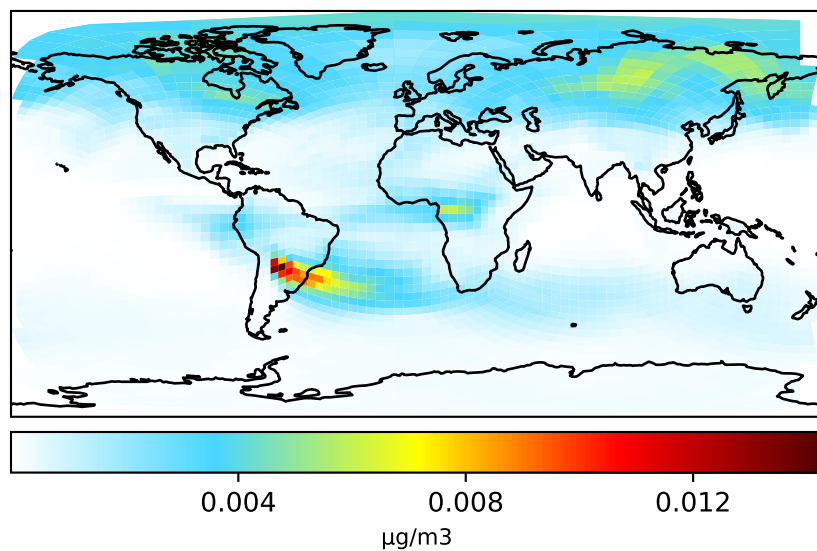


Ratio  
Dev/Ref, Fixed Range

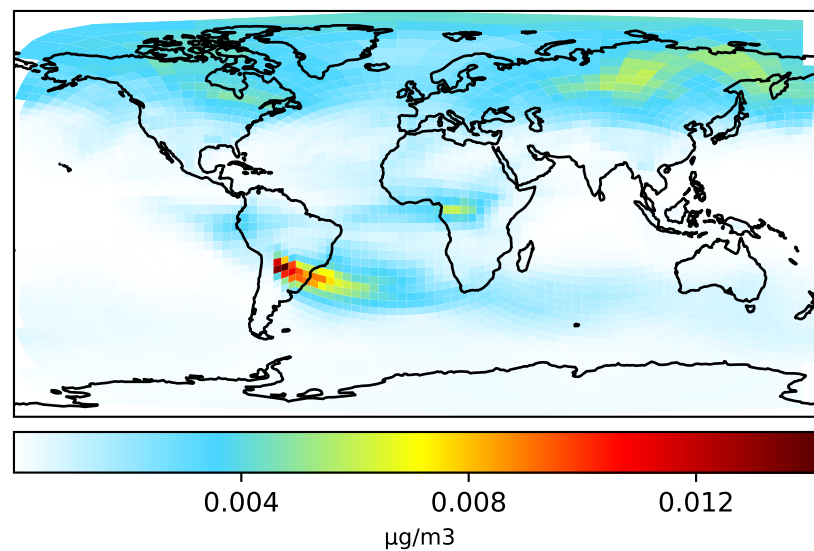


# SpeciesConcVV\_TSOA1

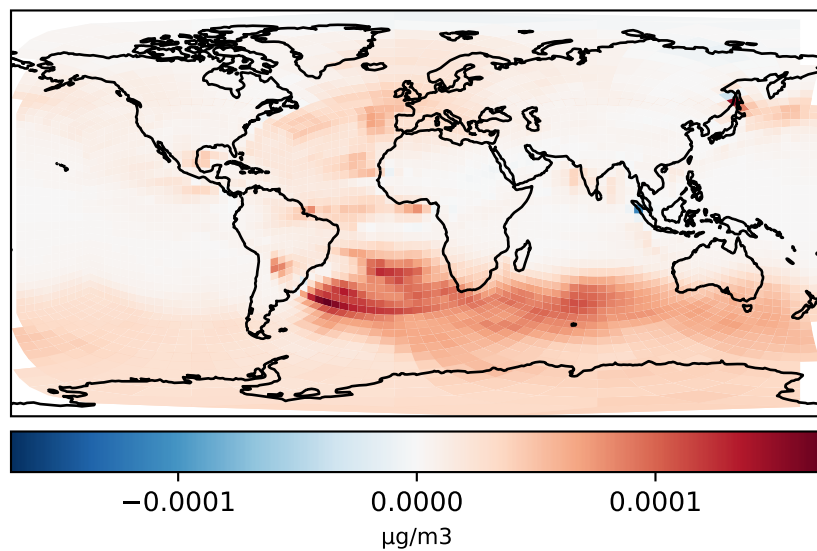
Processed GEOS-FP input, 3-hr winds (Ref)  
c24



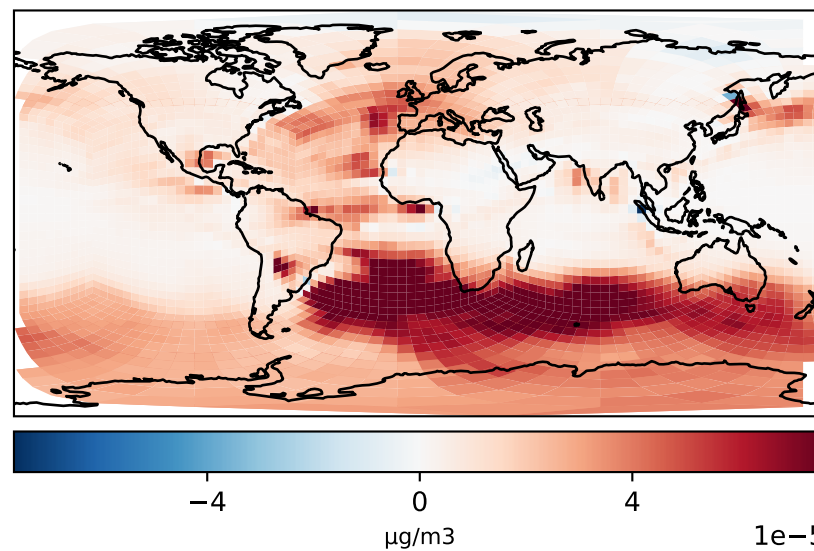
Raw GEOS-FP input, 3-hr winds (Dev)  
c24



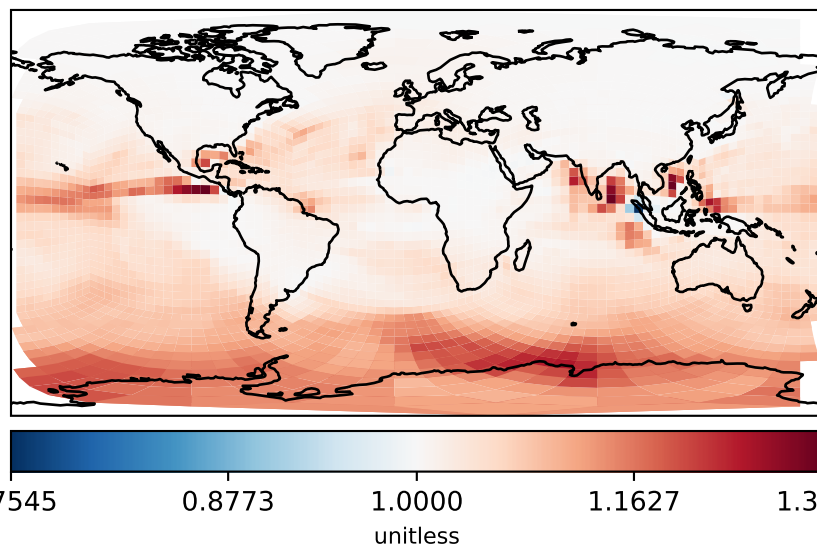
Difference  
Dev - Ref, Dynamic Range



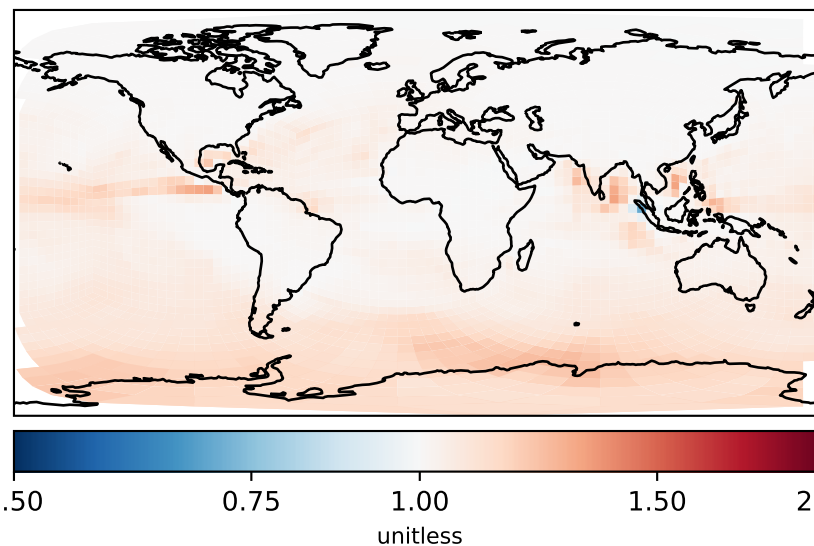
Difference  
Dev - Ref, Restricted Range [5%,95%]



Ratio  
Dev/Ref, Dynamic Range

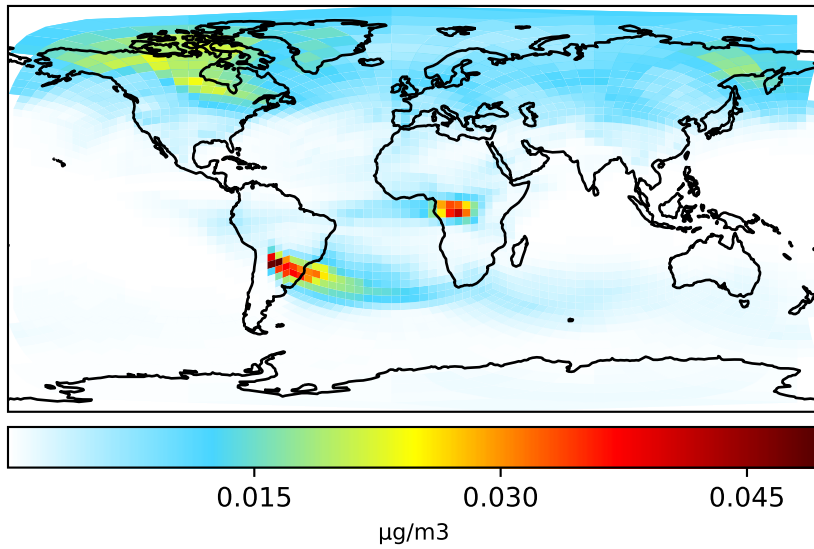


Ratio  
Dev/Ref, Fixed Range

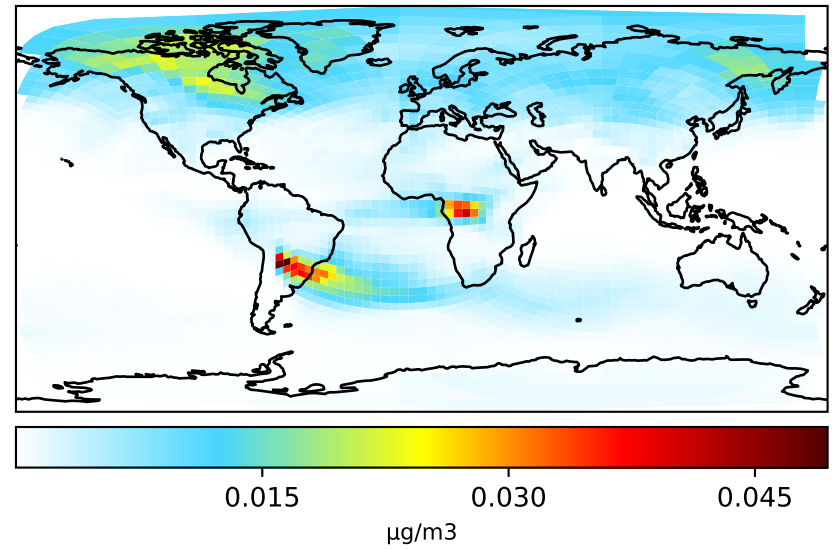


# SpeciesConcVV\_TSOA2

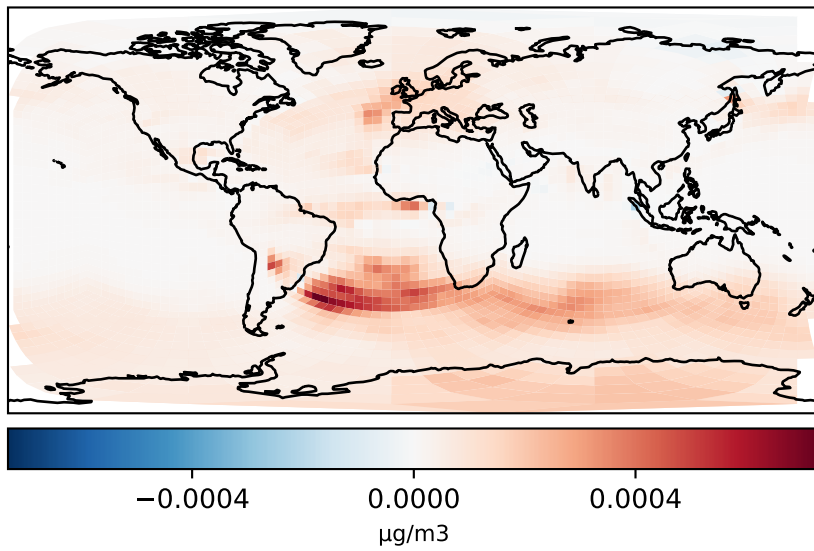
Processed GEOS-FP input, 3-hr winds (Ref)  
c24



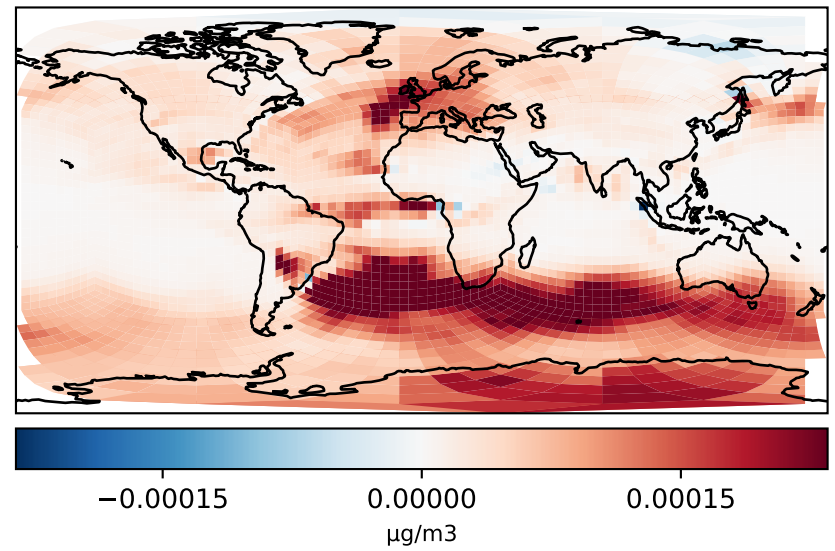
Raw GEOS-FP input, 3-hr winds (Dev)  
c24



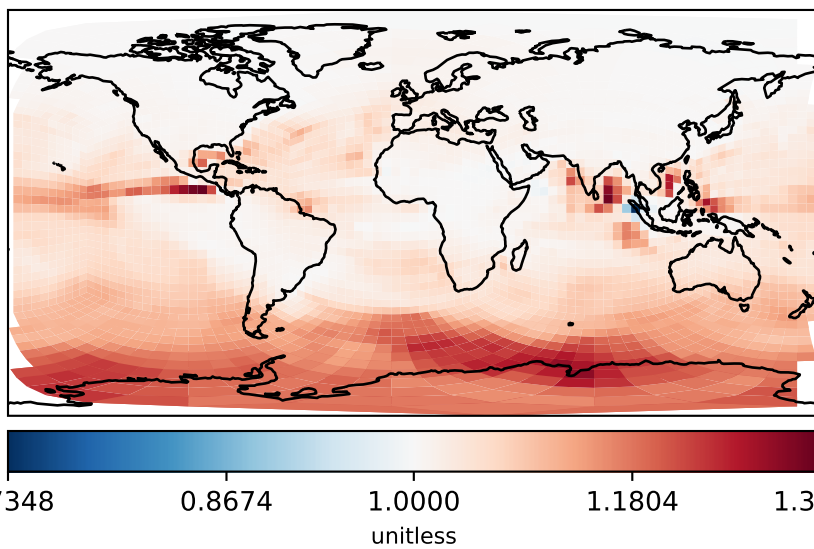
Difference  
Dev - Ref, Dynamic Range



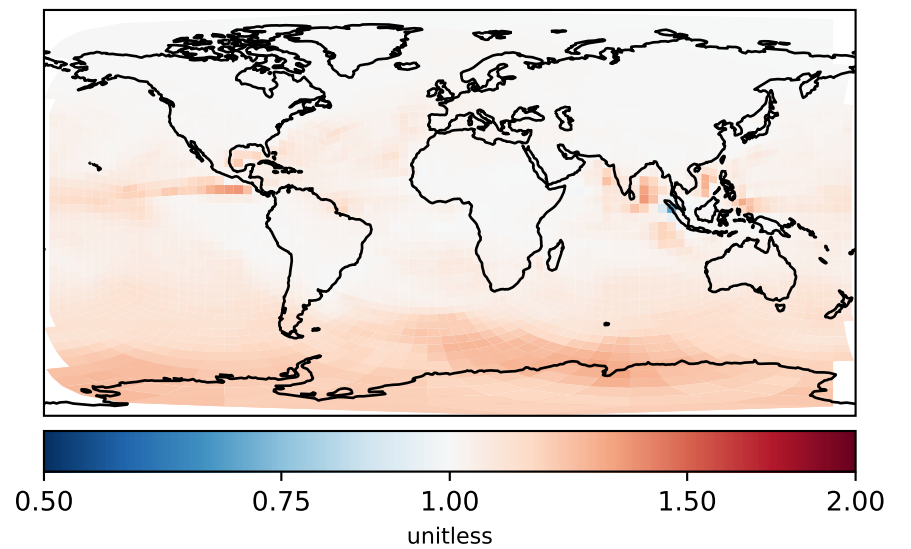
Difference  
Dev - Ref, Restricted Range [5%,95%]



Ratio  
Dev/Ref, Dynamic Range



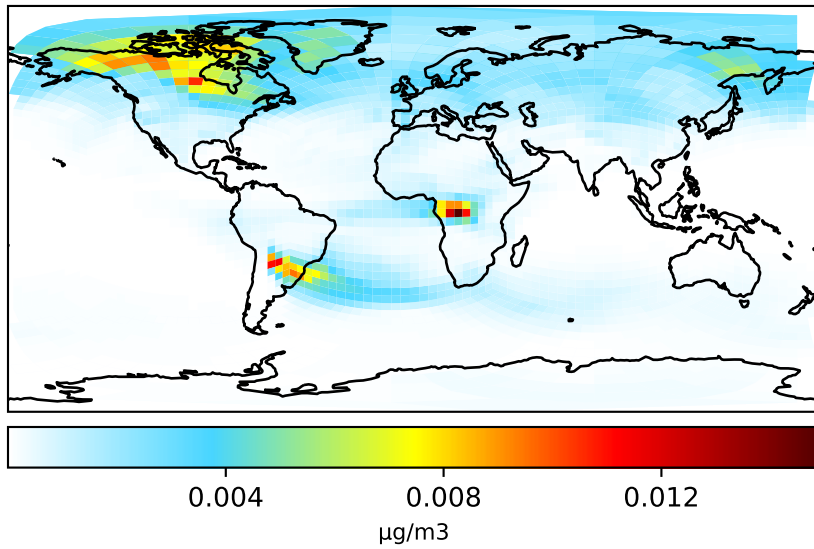
Ratio  
Dev/Ref, Fixed Range



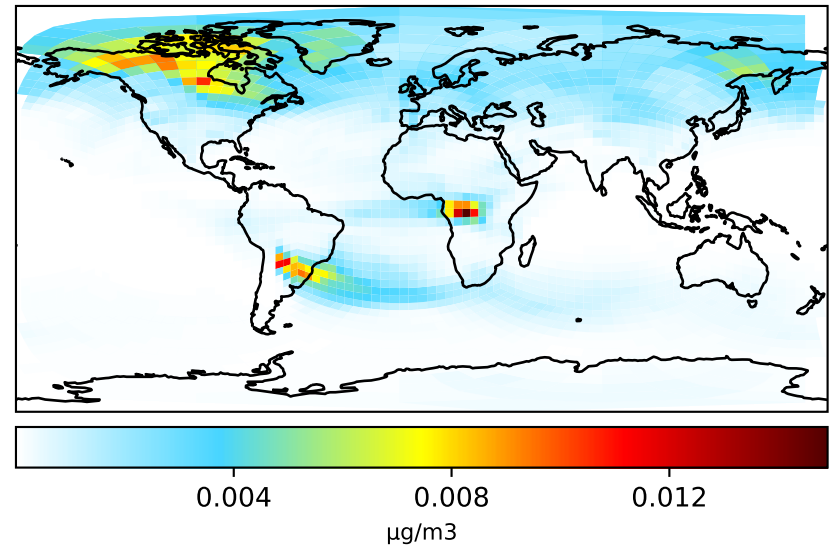


# SpeciesConcVV\_TSOA3

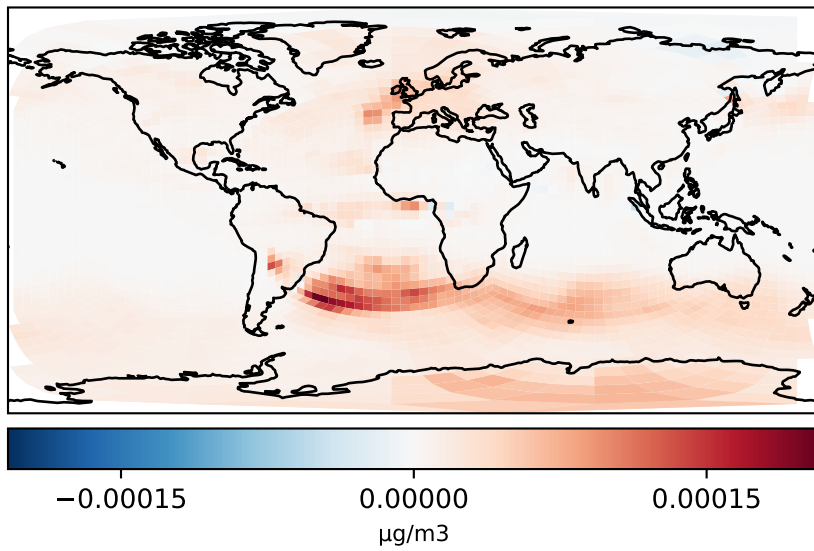
Processed GEOS-FP input, 3-hr winds (Ref)  
c24



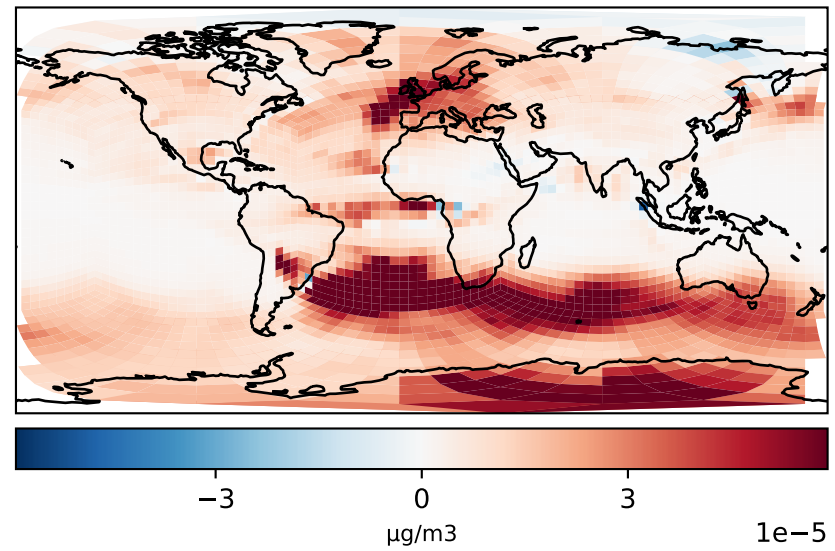
Raw GEOS-FP input, 3-hr winds (Dev)  
c24



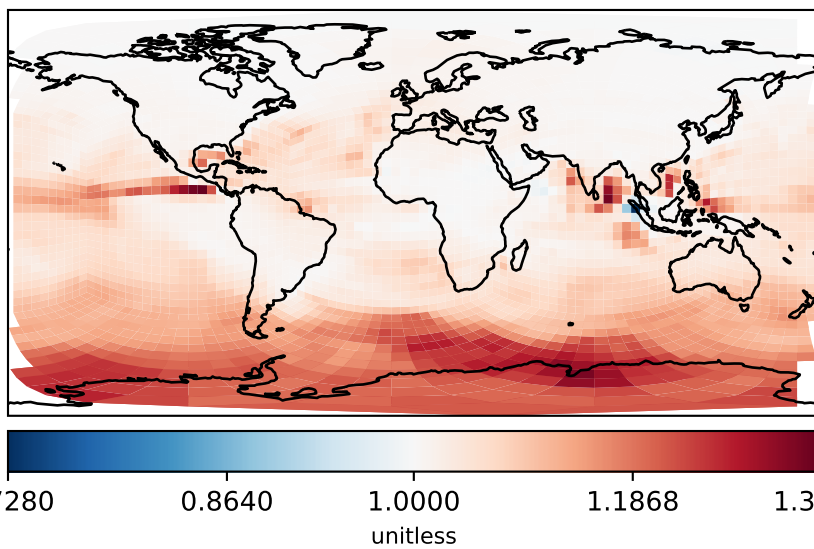
Difference  
Dev - Ref, Dynamic Range



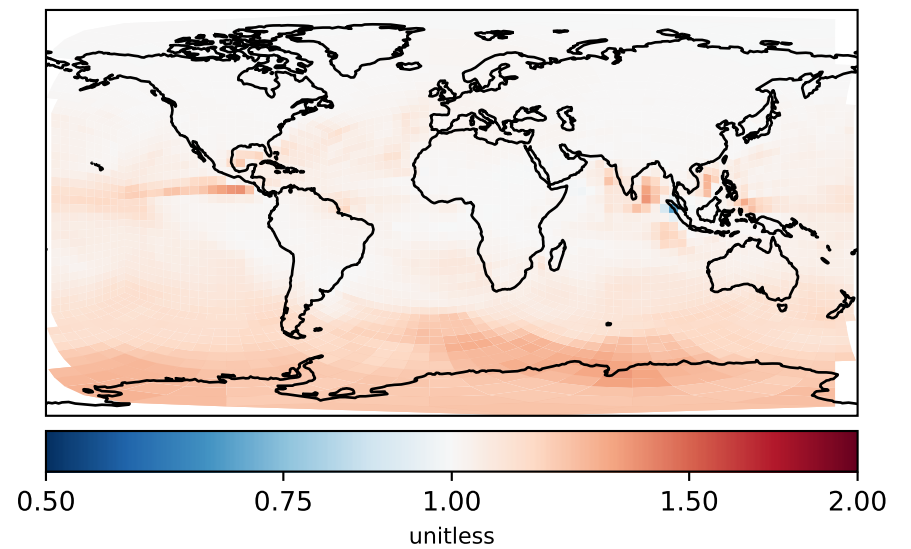
Difference  
Dev - Ref, Restricted Range [5%,95%]



Ratio  
Dev/Ref, Dynamic Range



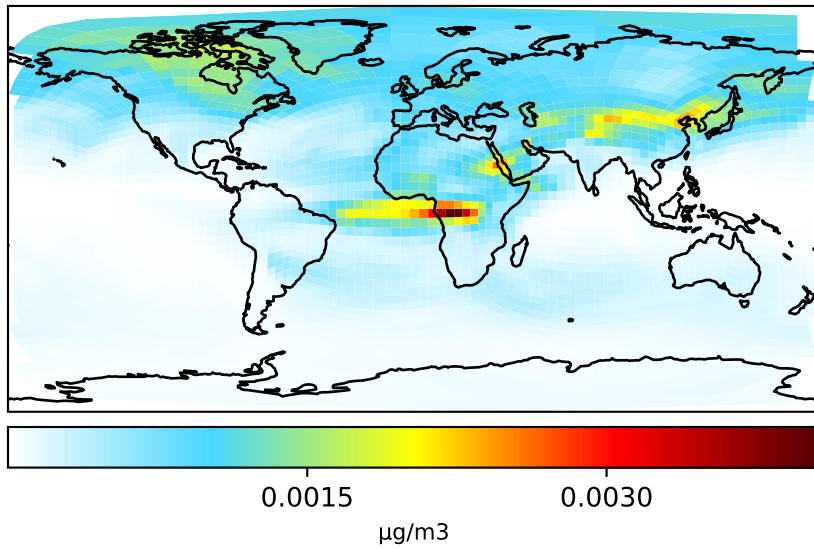
Ratio  
Dev/Ref, Fixed Range



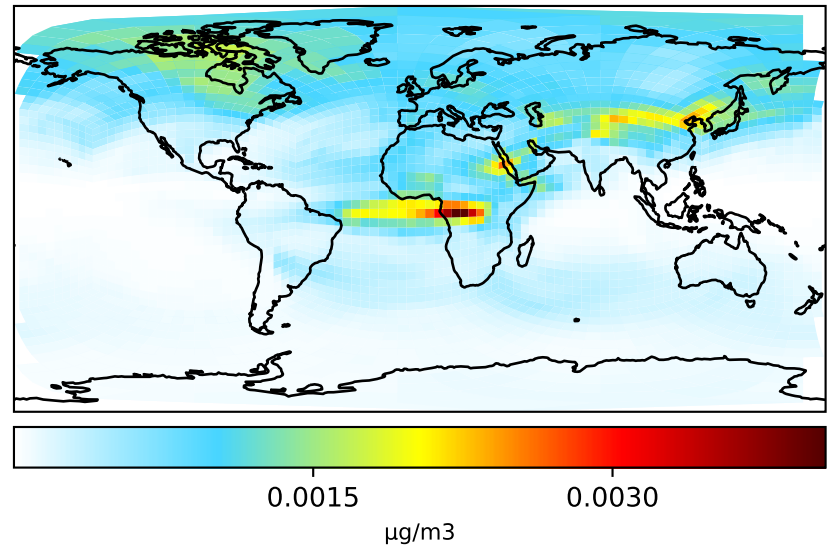


# SpeciesConcVV\_ASOA1

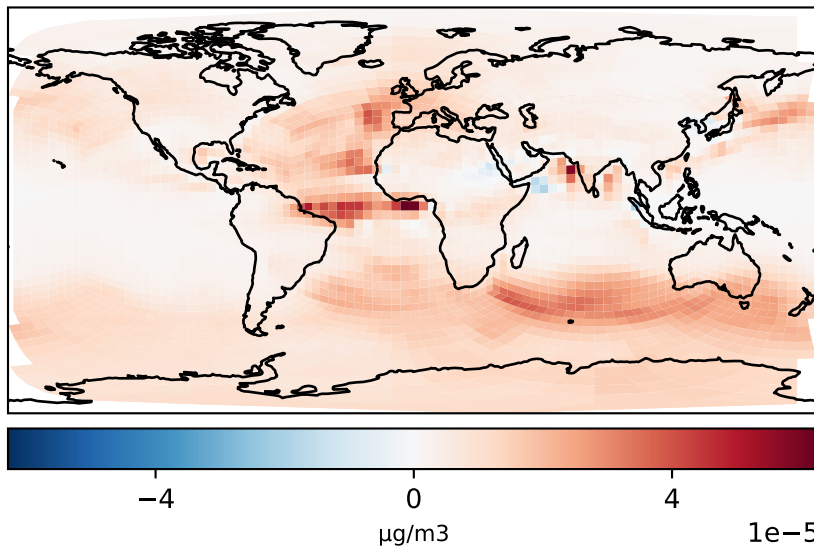
Processed GEOS-FP input, 3-hr winds (Ref)  
c24



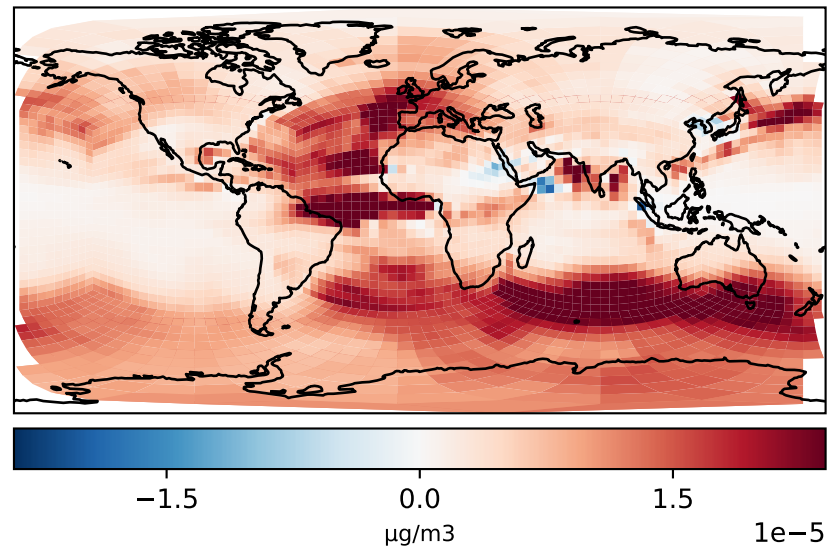
Raw GEOS-FP input, 3-hr winds (Dev)  
c24



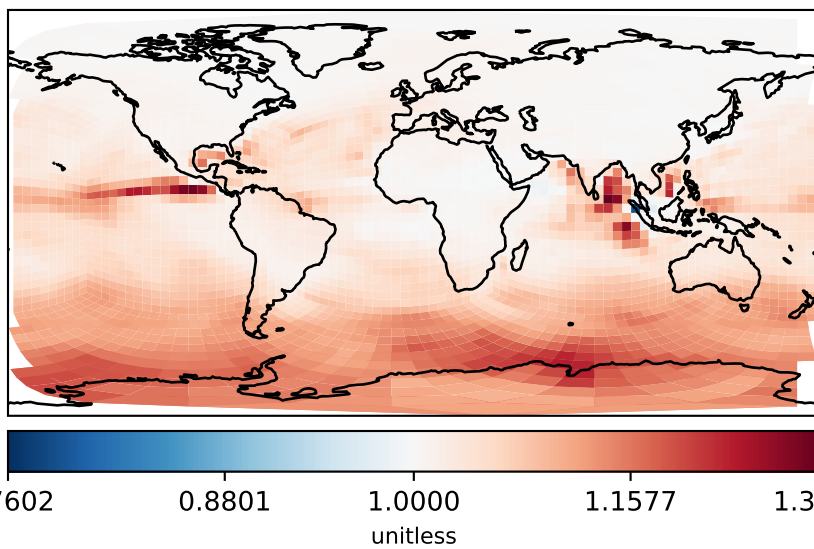
Difference  
Dev - Ref, Dynamic Range



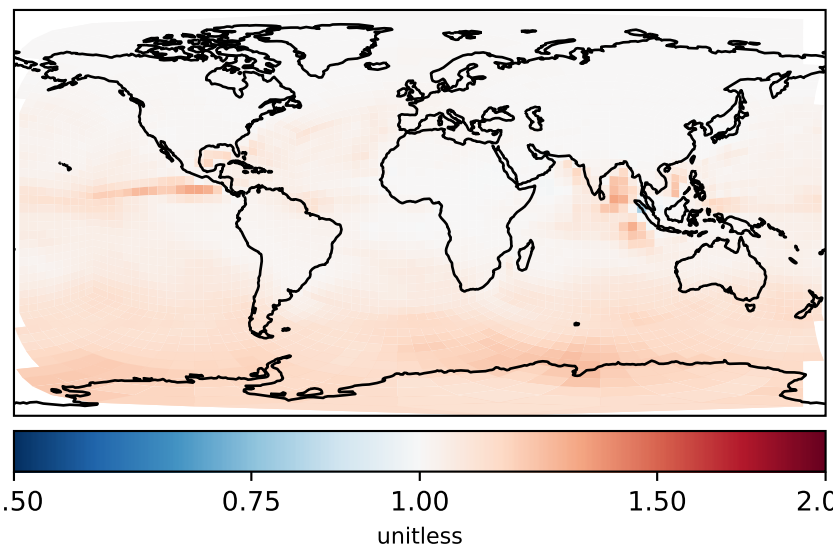
Difference  
Dev - Ref, Restricted Range [5%,95%]



Ratio  
Dev/Ref, Dynamic Range

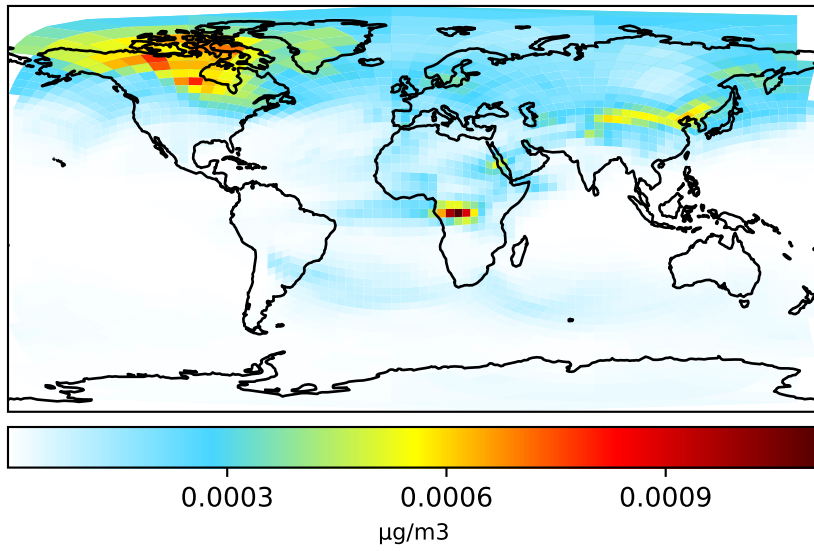


Ratio  
Dev/Ref, Fixed Range

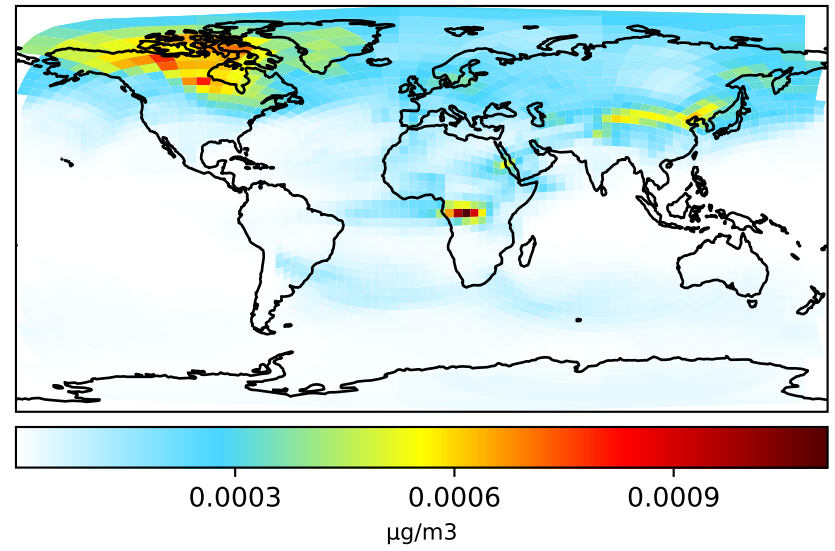


# SpeciesConcVV\_ASOA2

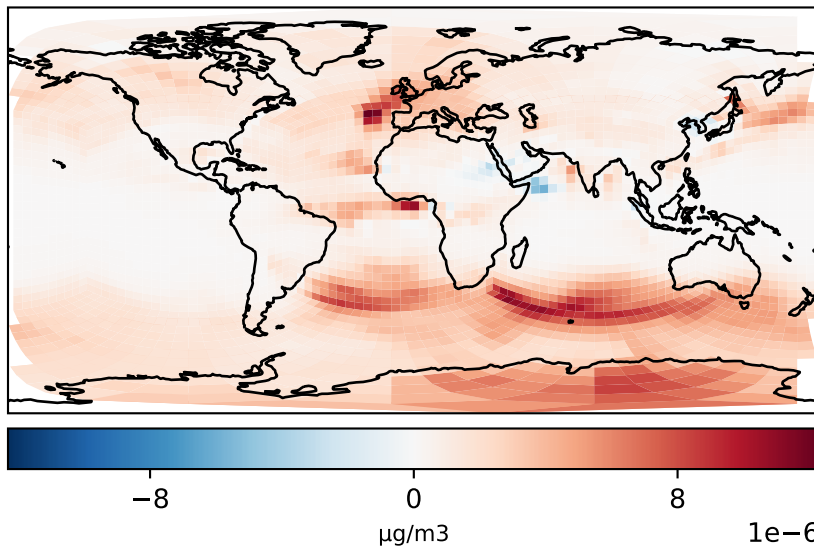
Processed GEOS-FP input, 3-hr winds (Ref)  
c24



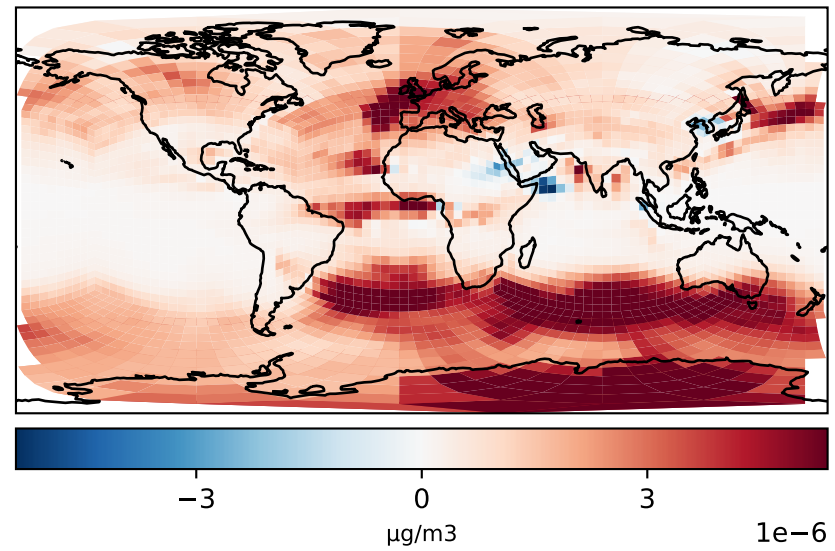
Raw GEOS-FP input, 3-hr winds (Dev)  
c24



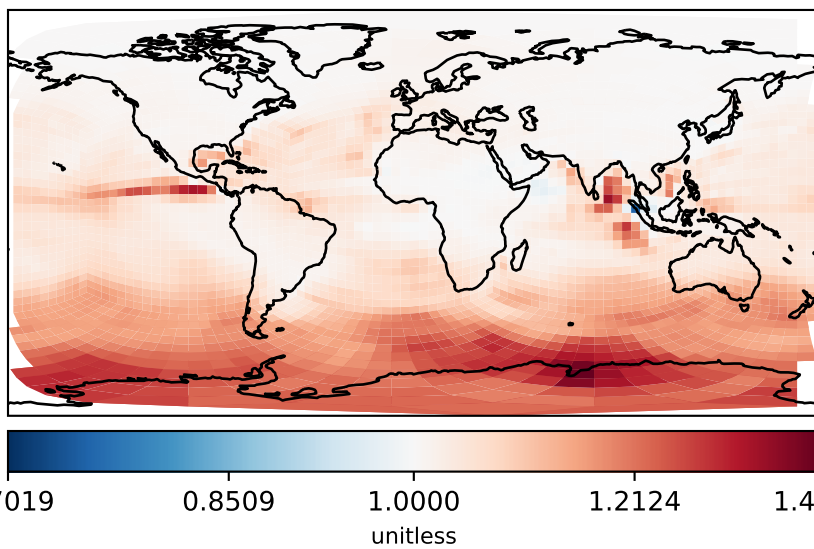
Difference  
Dev - Ref, Dynamic Range



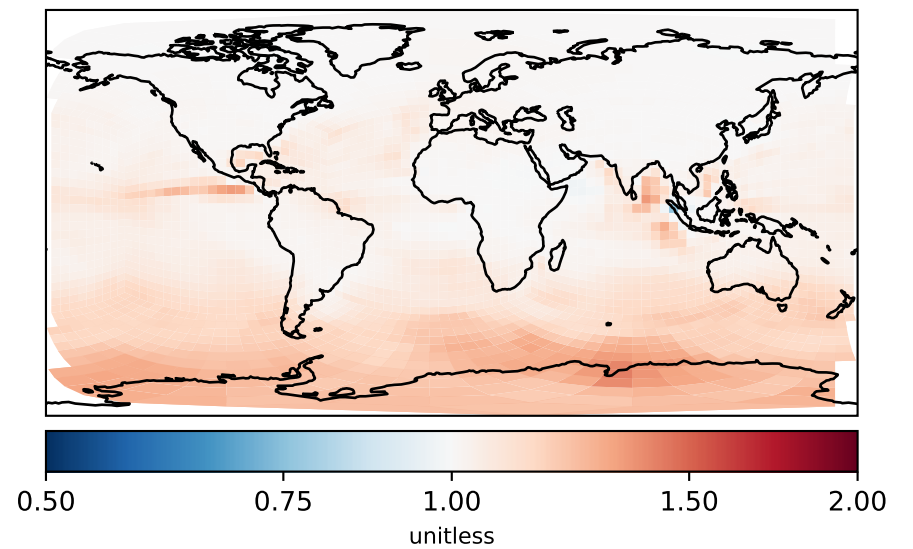
Difference  
Dev - Ref, Restricted Range [5%,95%]



Ratio  
Dev/Ref, Dynamic Range

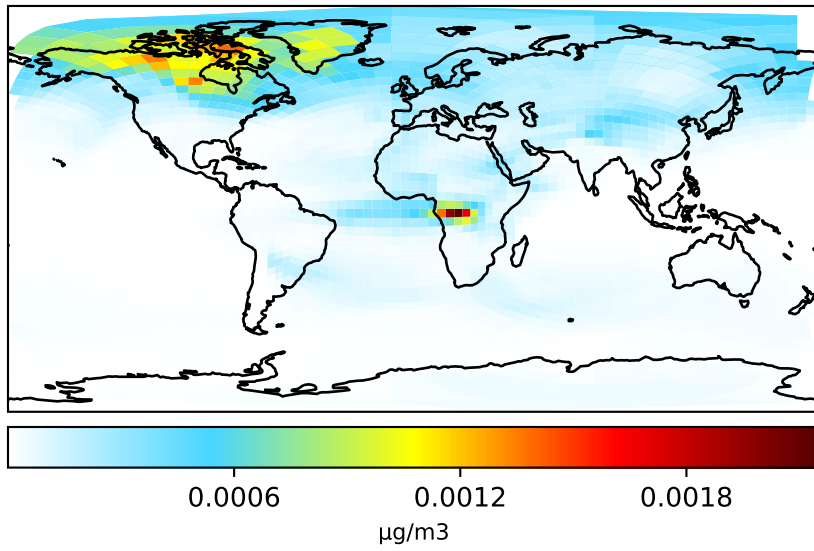


Ratio  
Dev/Ref, Fixed Range

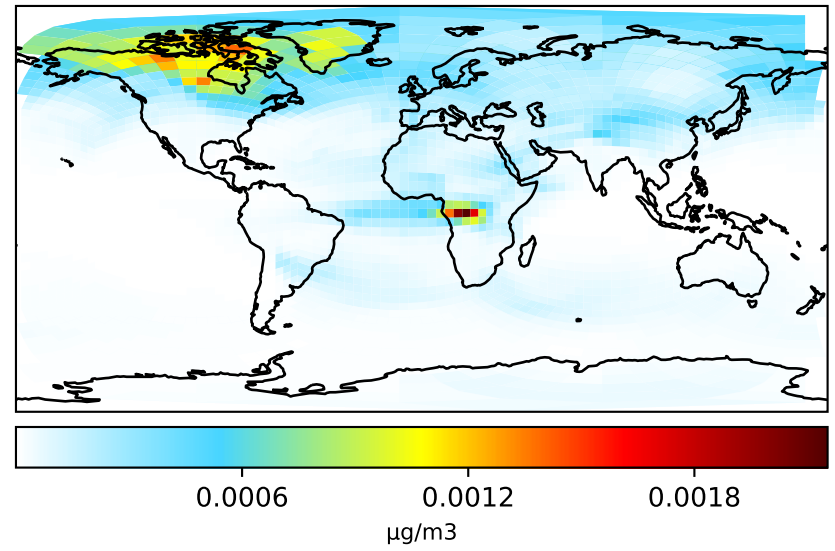


# SpeciesConcVV\_ASOA3

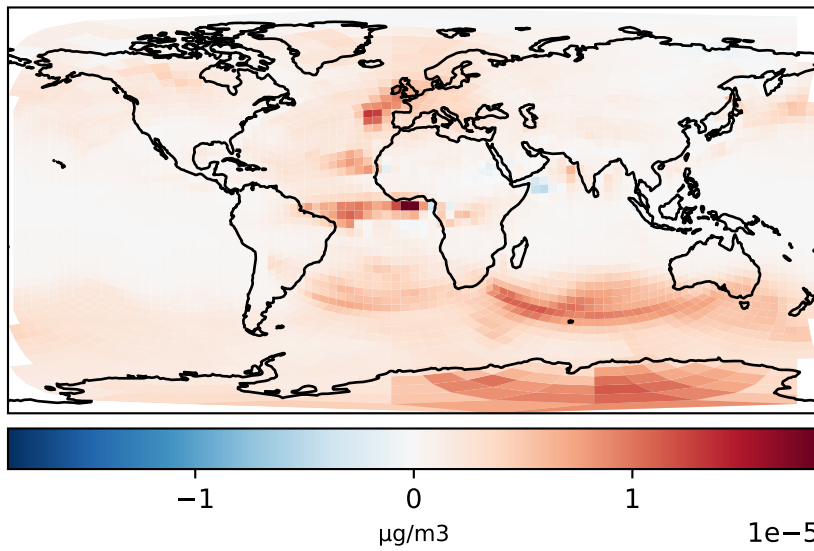
Processed GEOS-FP input, 3-hr winds (Ref)  
c24



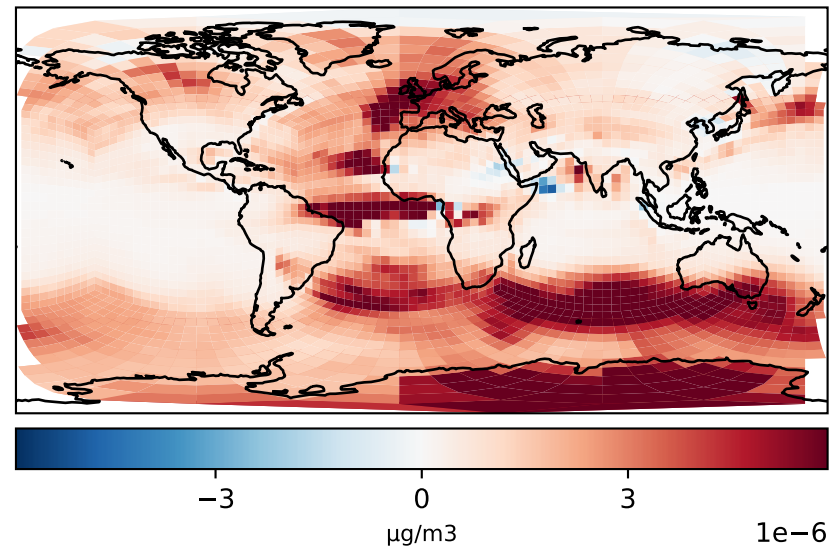
Raw GEOS-FP input, 3-hr winds (Dev)  
c24



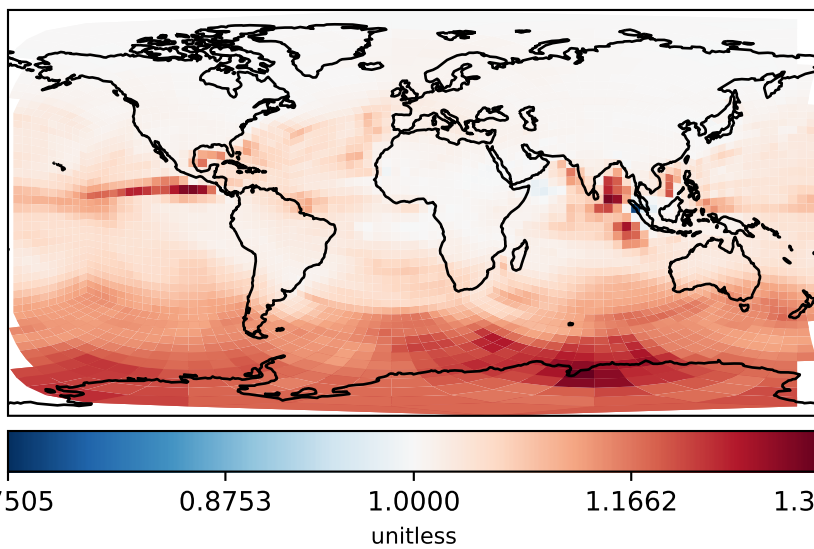
Difference  
Dev - Ref, Dynamic Range



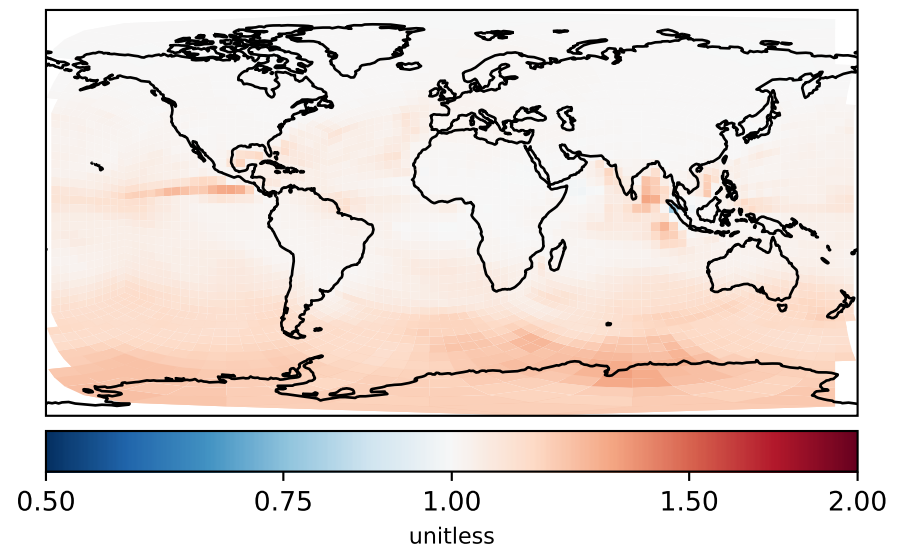
Difference  
Dev - Ref, Restricted Range [5%,95%]



Ratio  
Dev/Ref, Dynamic Range



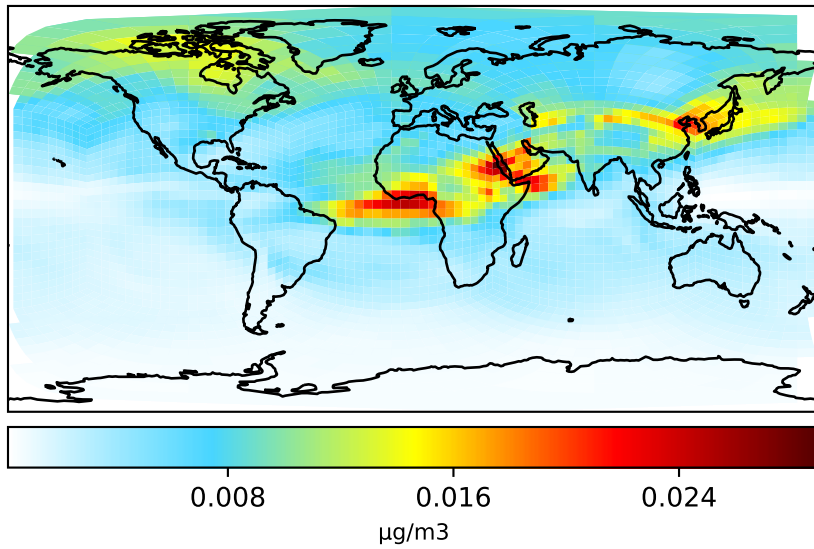
Ratio  
Dev/Ref, Fixed Range



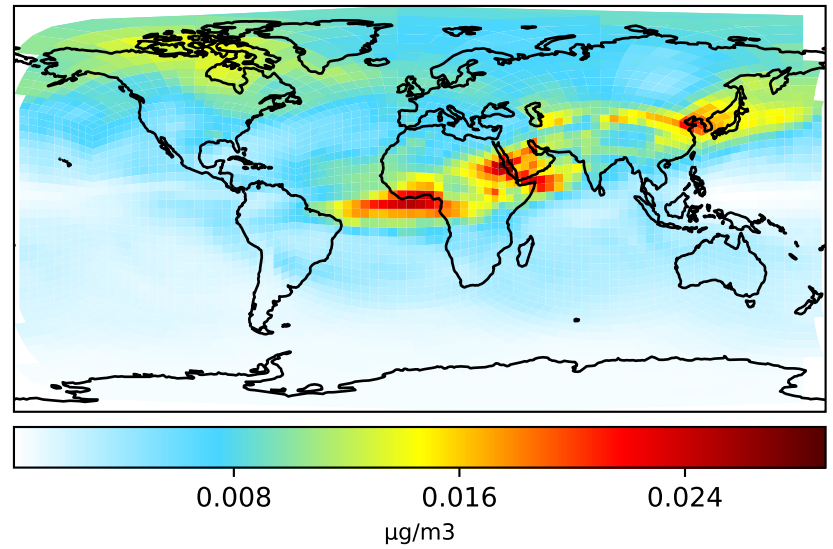


# SpeciesConcVV\_ASOAN

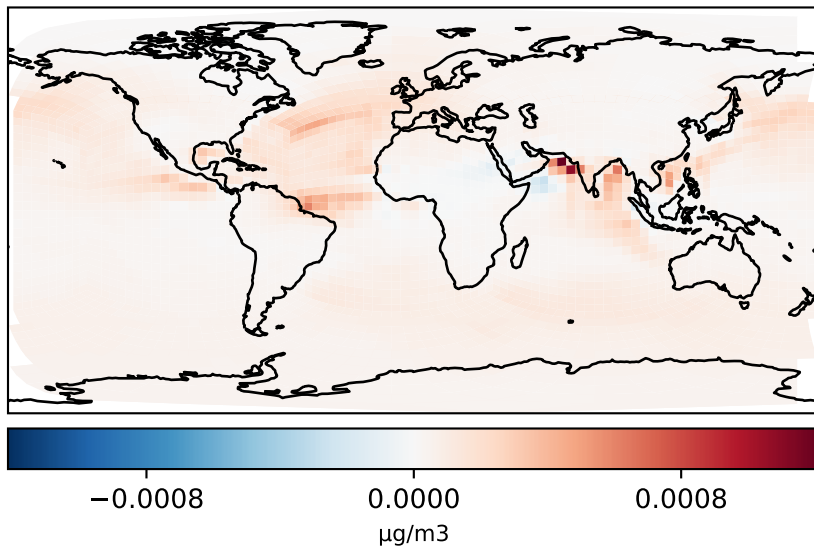
Processed GEOS-FP input, 3-hr winds (Ref)  
c24



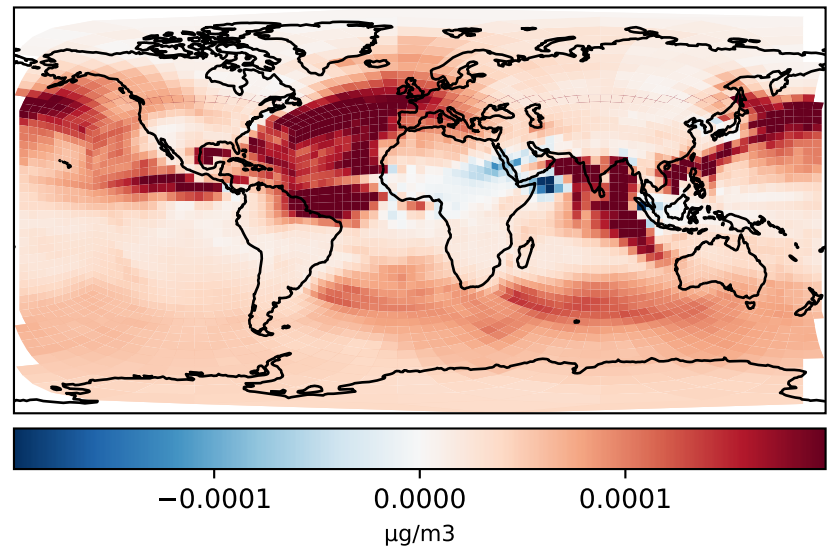
Raw GEOS-FP input, 3-hr winds (Dev)  
c24



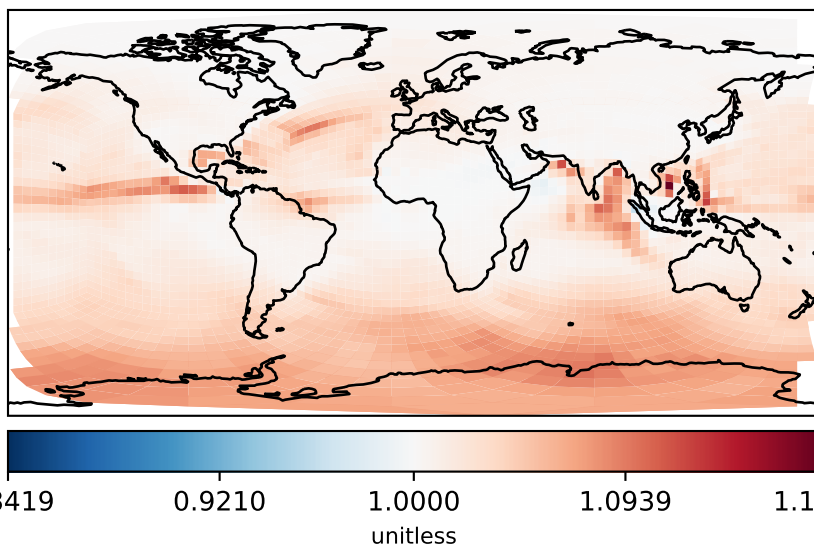
Difference  
Dev - Ref, Dynamic Range



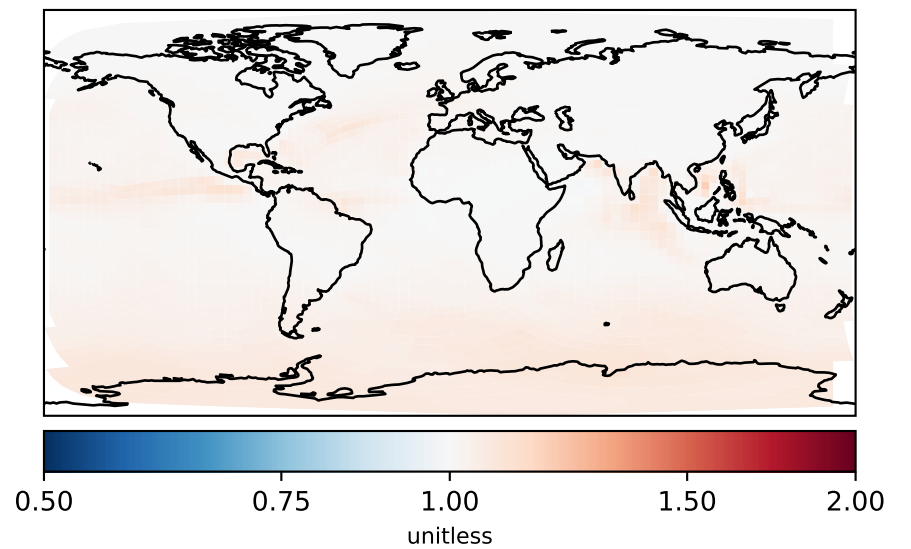
Difference  
Dev - Ref, Restricted Range [5%,95%]



Ratio  
Dev/Ref, Dynamic Range

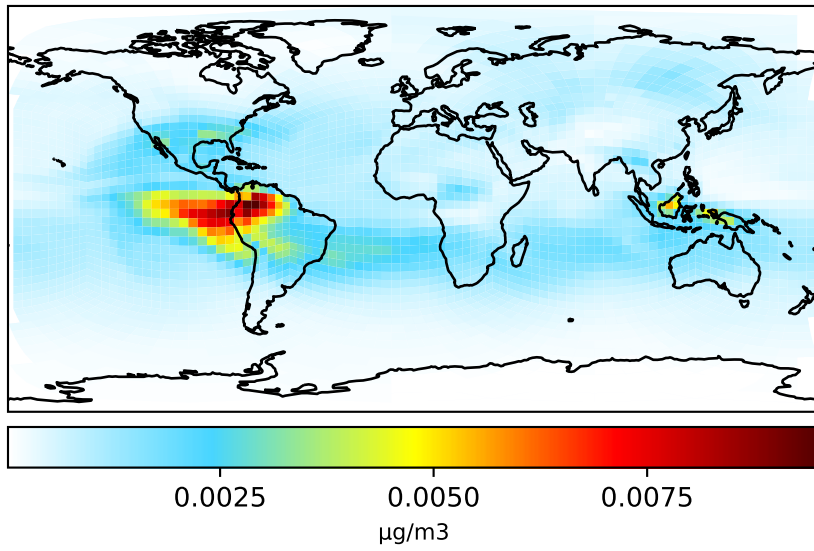


Ratio  
Dev/Ref, Fixed Range

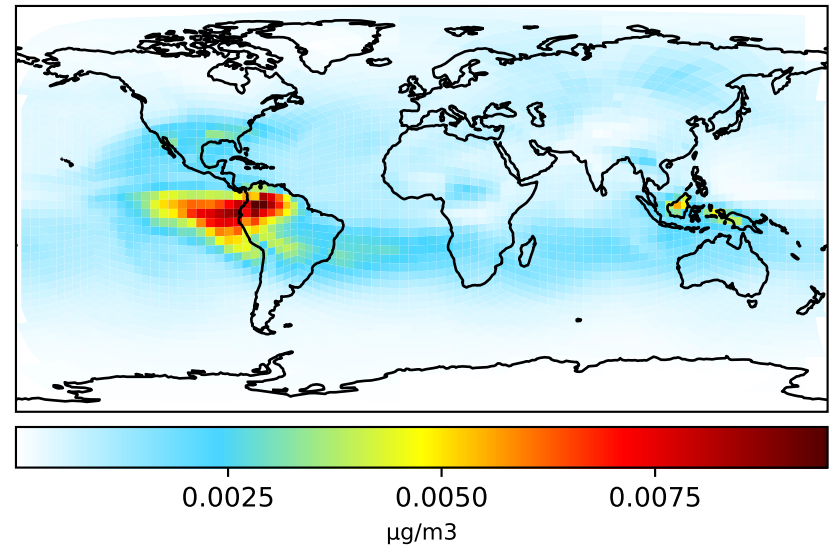


# SpeciesConcVV\_TSOG0

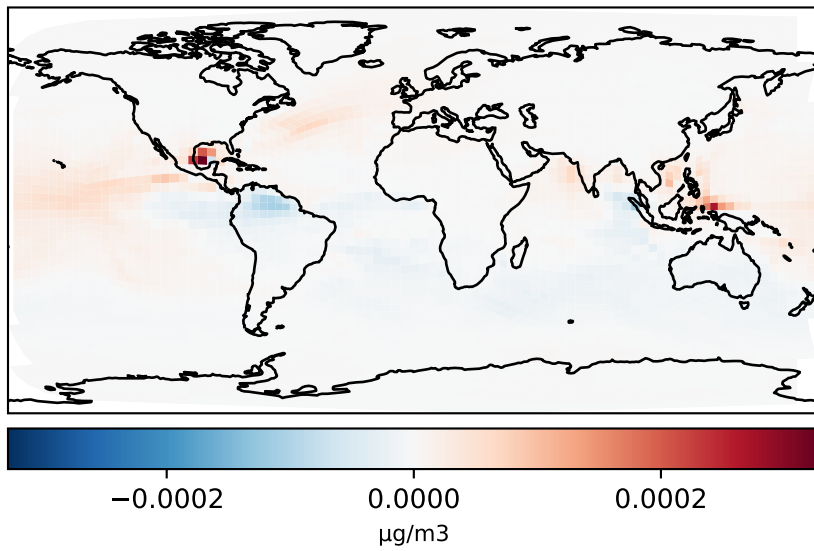
Processed GEOS-FP input, 3-hr winds (Ref)  
c24



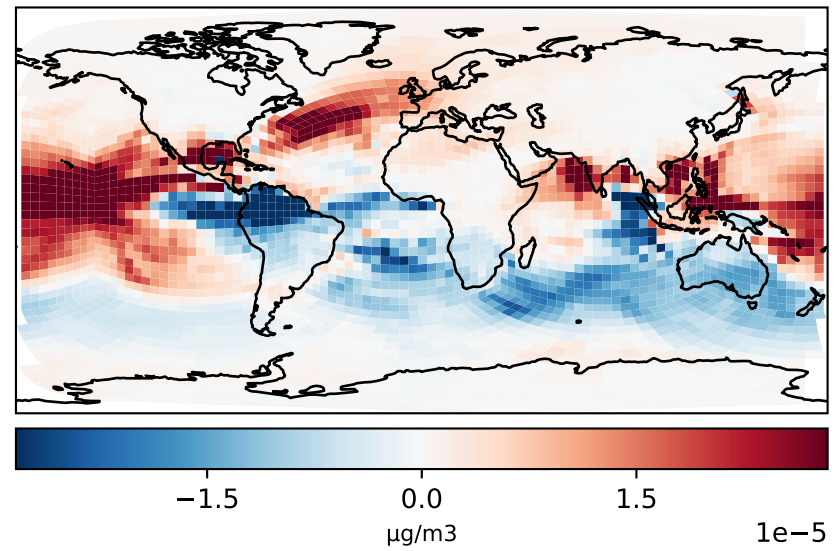
Raw GEOS-FP input, 3-hr winds (Dev)  
c24



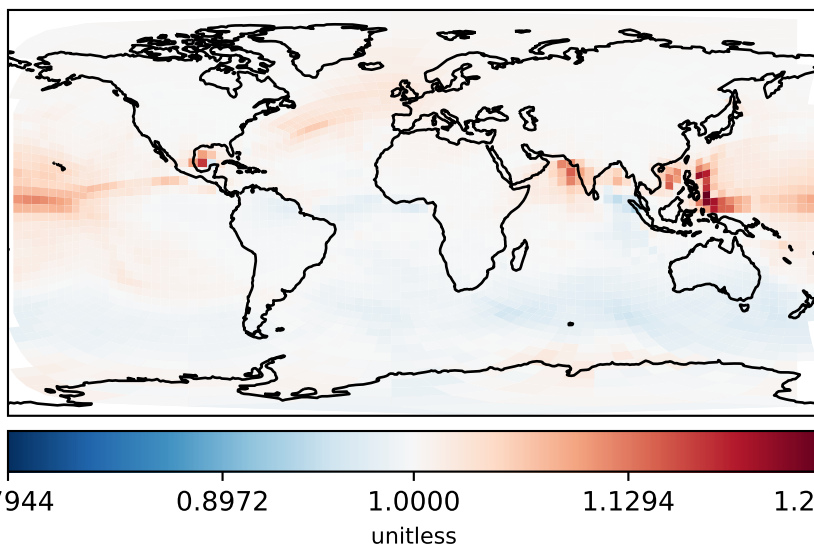
Difference  
Dev - Ref, Dynamic Range



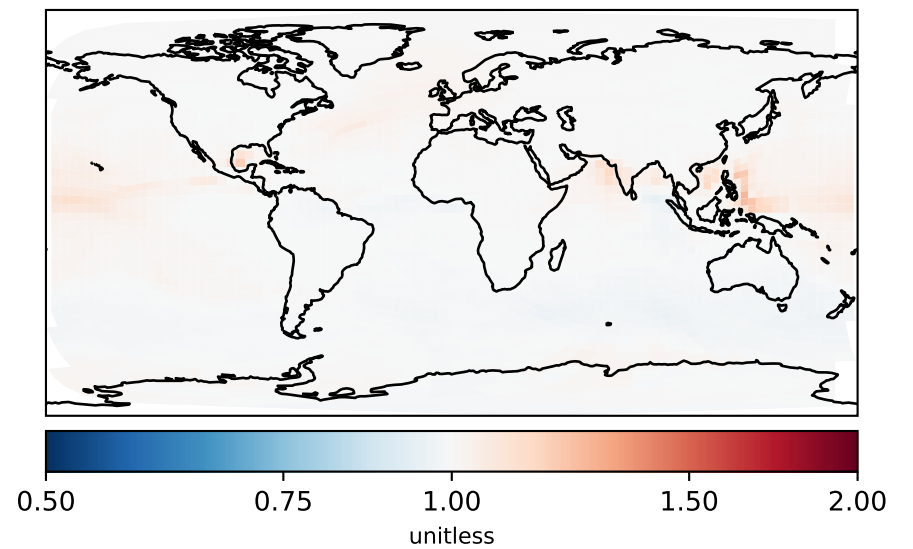
Difference  
Dev - Ref, Restricted Range [5%,95%]



Ratio  
Dev/Ref, Dynamic Range

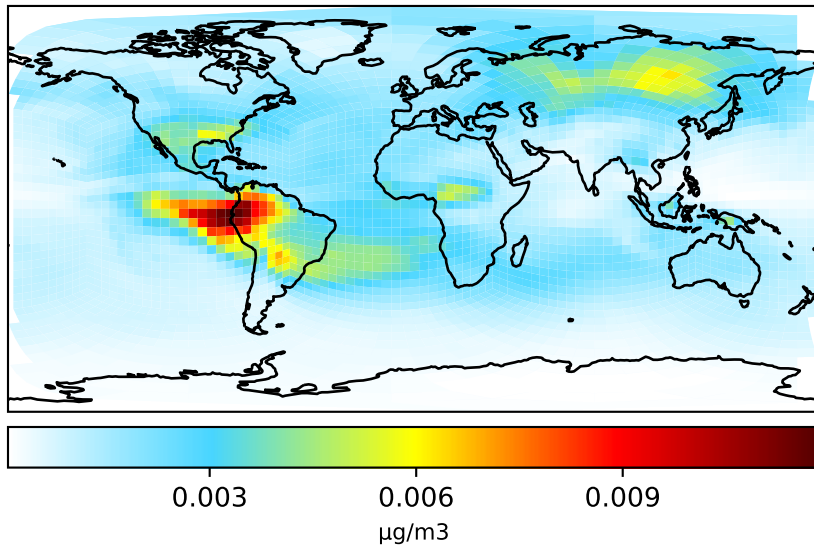


Ratio  
Dev/Ref, Fixed Range

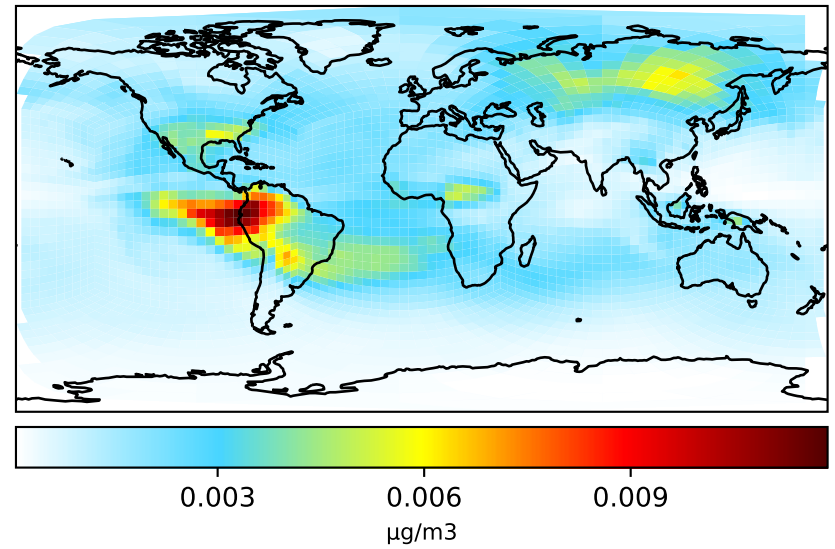


# SpeciesConcVV\_TSOG1

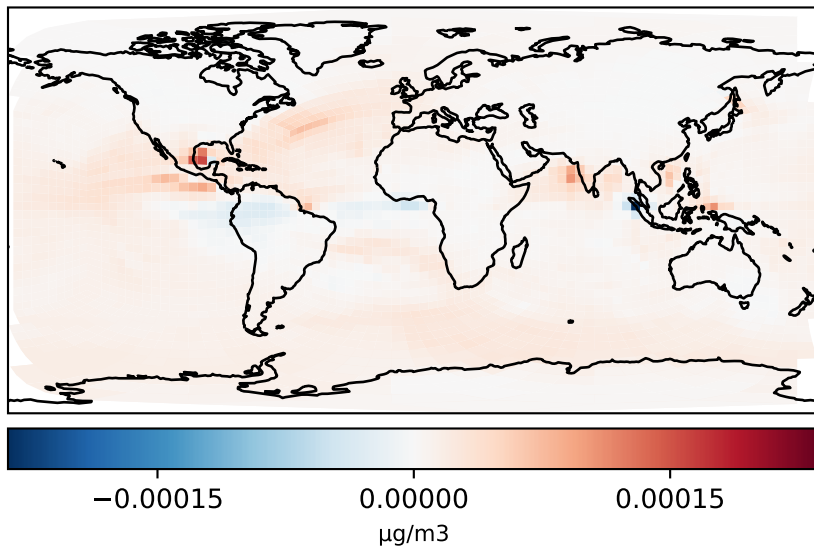
Processed GEOS-FP input, 3-hr winds (Ref)  
c24



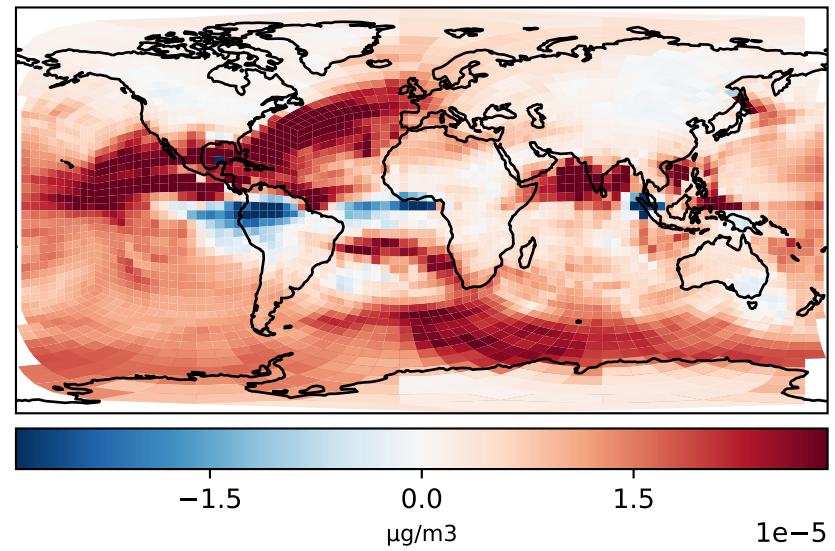
Raw GEOS-FP input, 3-hr winds (Dev)  
c24



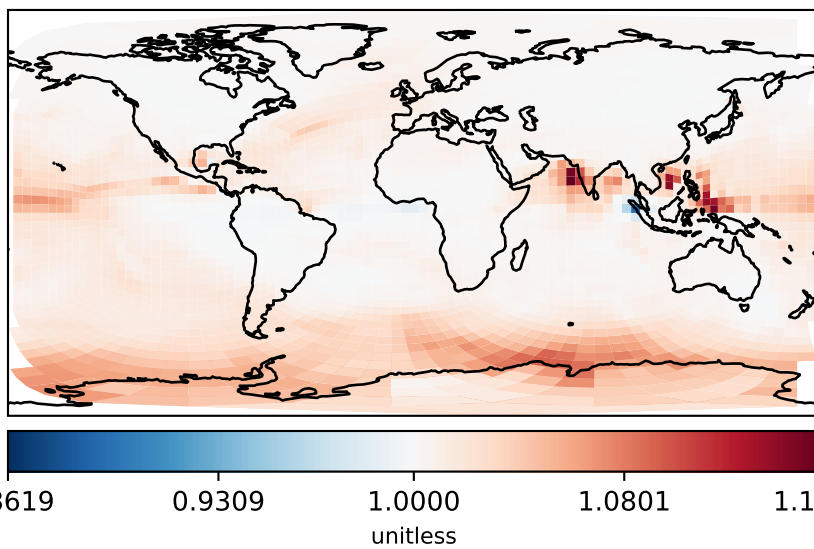
Difference  
Dev - Ref, Dynamic Range



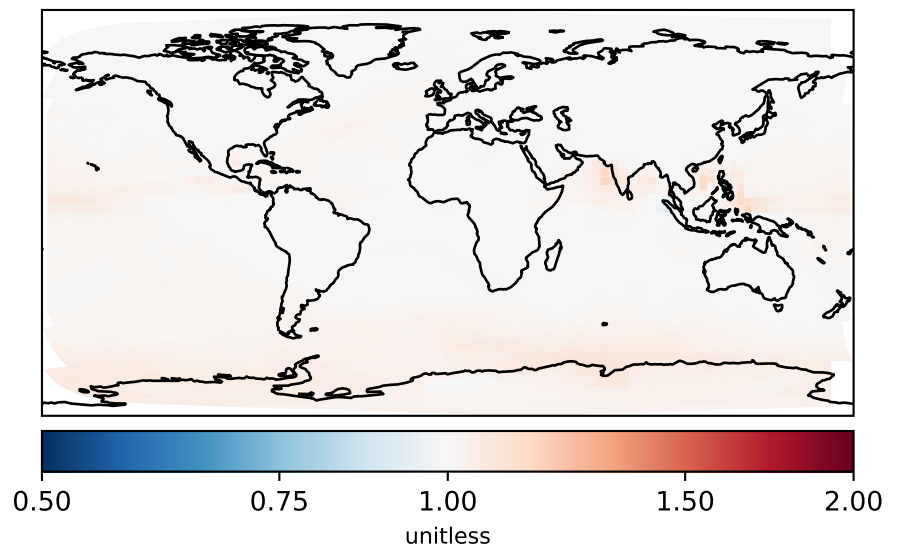
Difference  
Dev - Ref, Restricted Range [5%,95%]



Ratio  
Dev/Ref, Dynamic Range



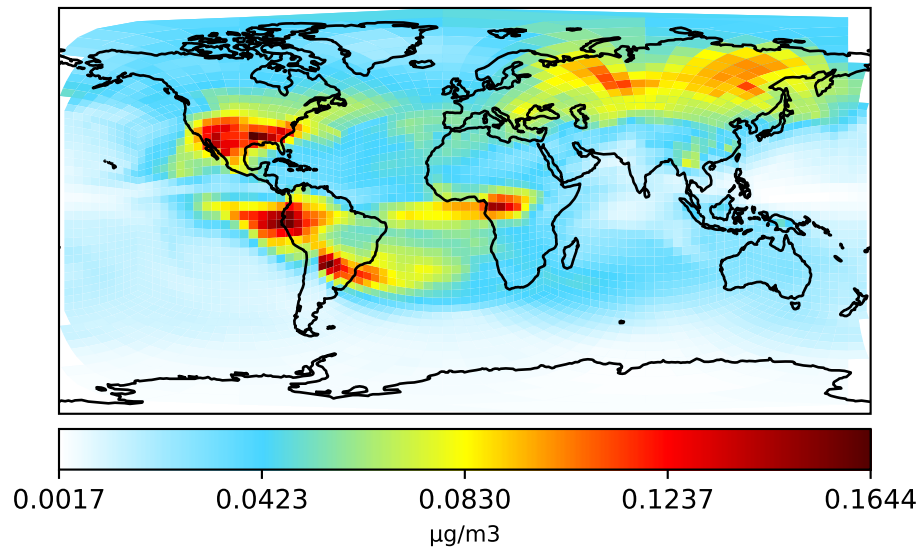
Ratio  
Dev/Ref, Fixed Range



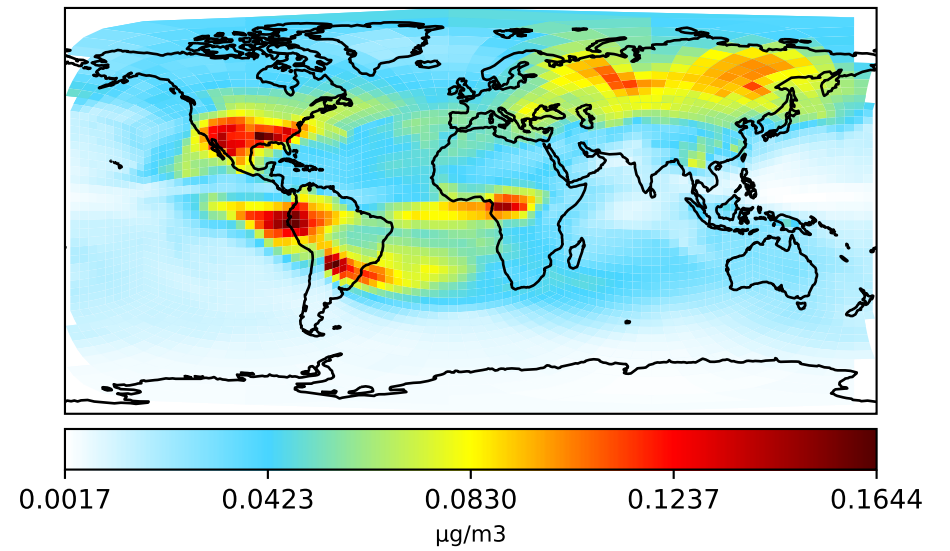


# SpeciesConcVV\_TSOG2

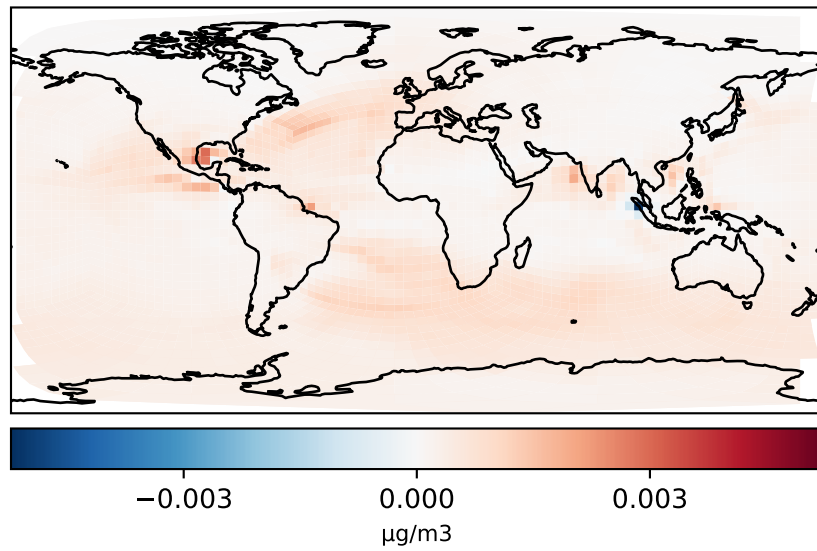
Processed GEOS-FP input, 3-hr winds (Ref)  
c24



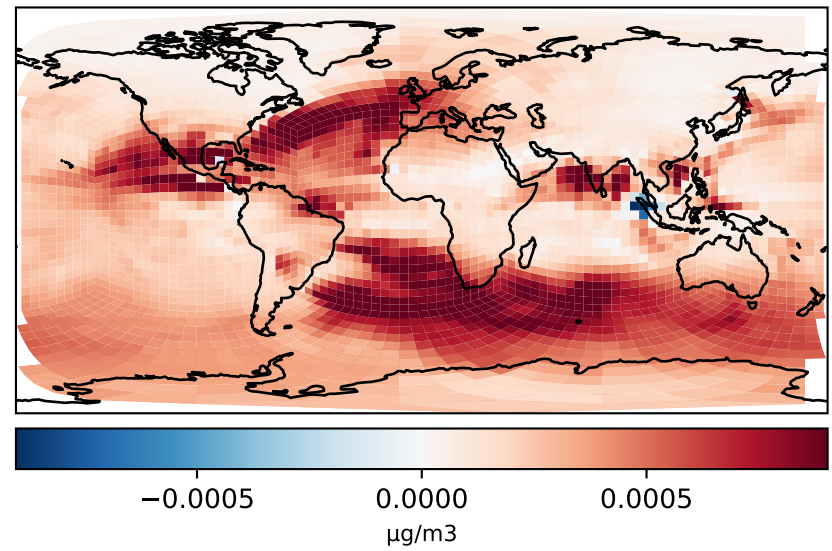
Raw GEOS-FP input, 3-hr winds (Dev)  
c24



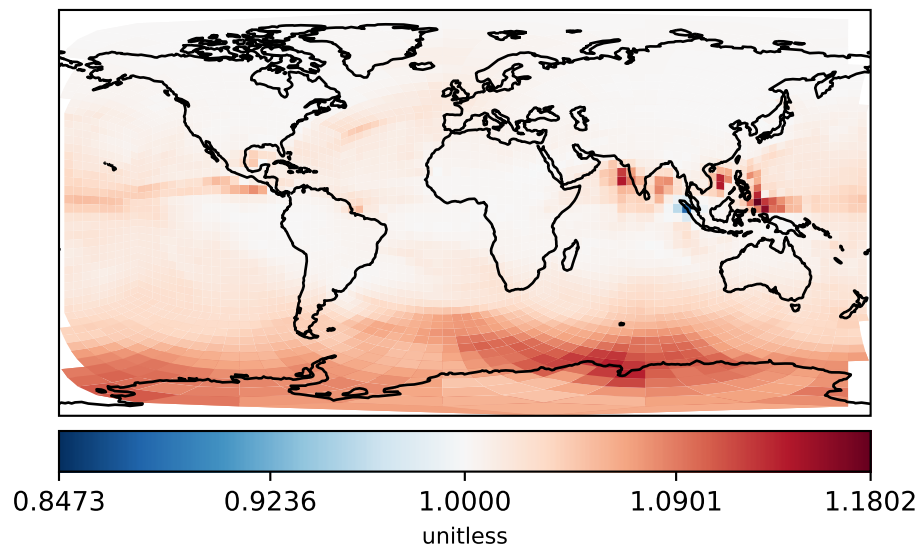
Difference  
Dev - Ref, Dynamic Range



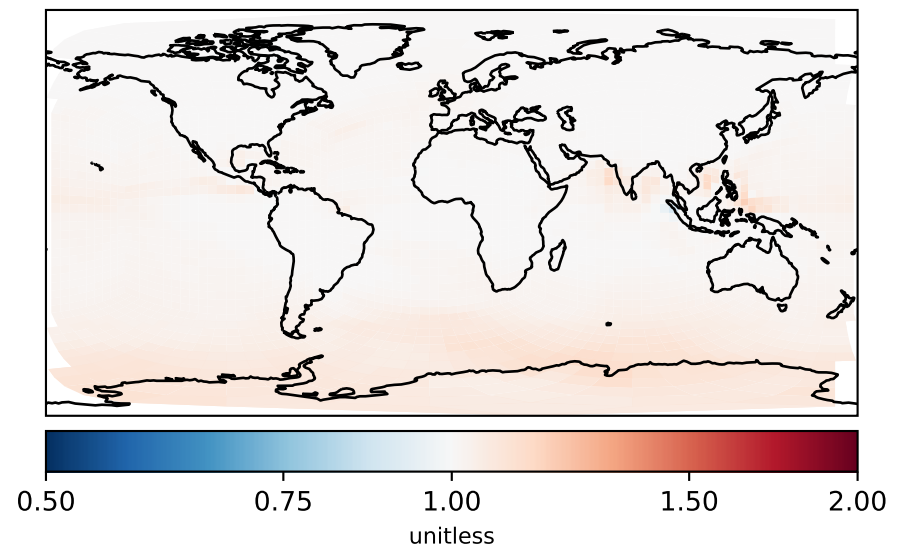
Difference  
Dev - Ref, Restricted Range [5%,95%]



Ratio  
Dev/Ref, Dynamic Range

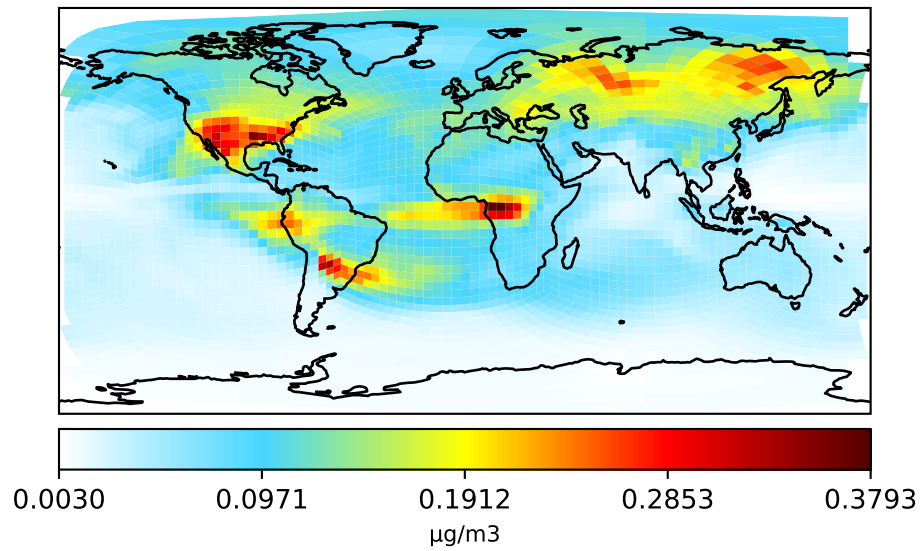


Ratio  
Dev/Ref, Fixed Range

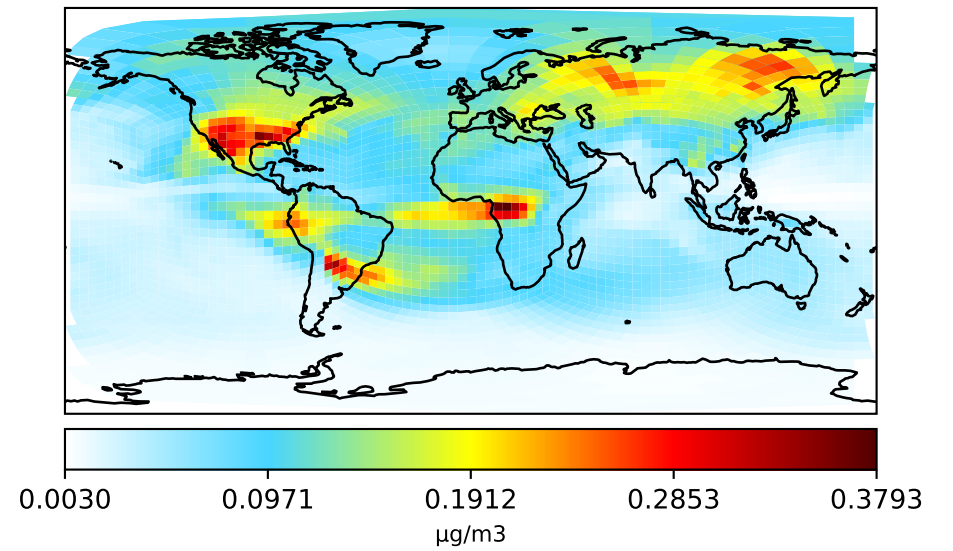


# SpeciesConcVV\_TSOG3

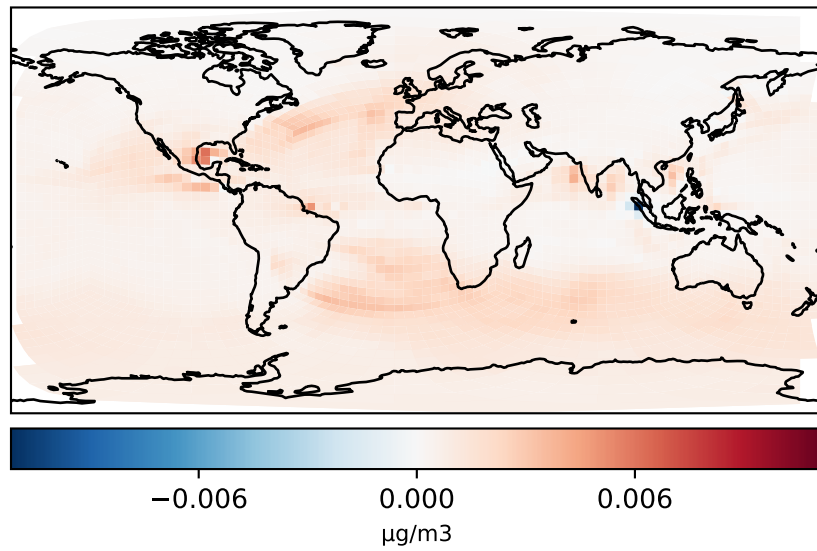
Processed GEOS-FP input, 3-hr winds (Ref)  
c24



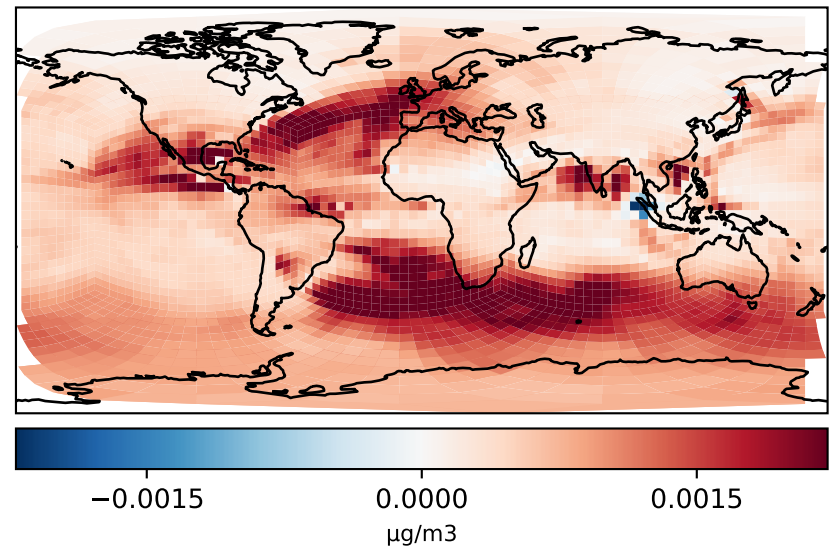
Raw GEOS-FP input, 3-hr winds (Dev)  
c24



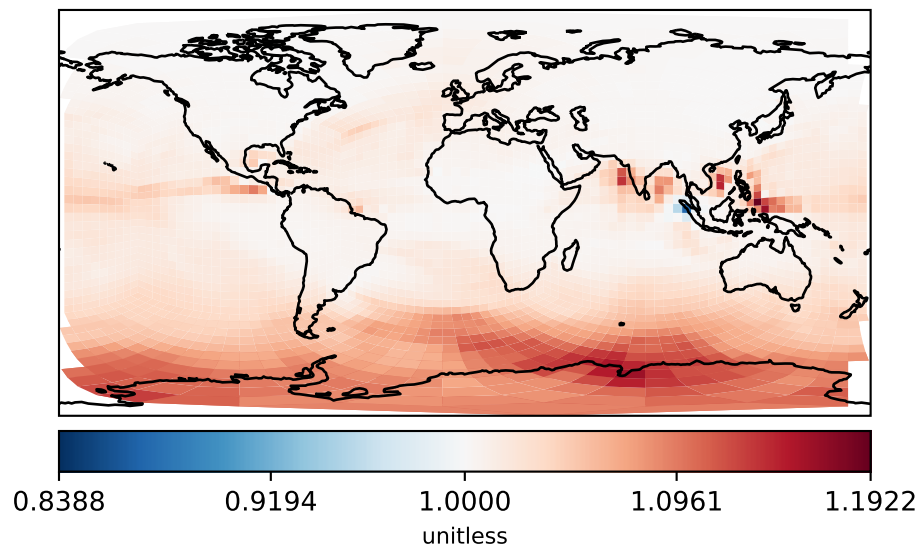
Difference  
Dev - Ref, Dynamic Range



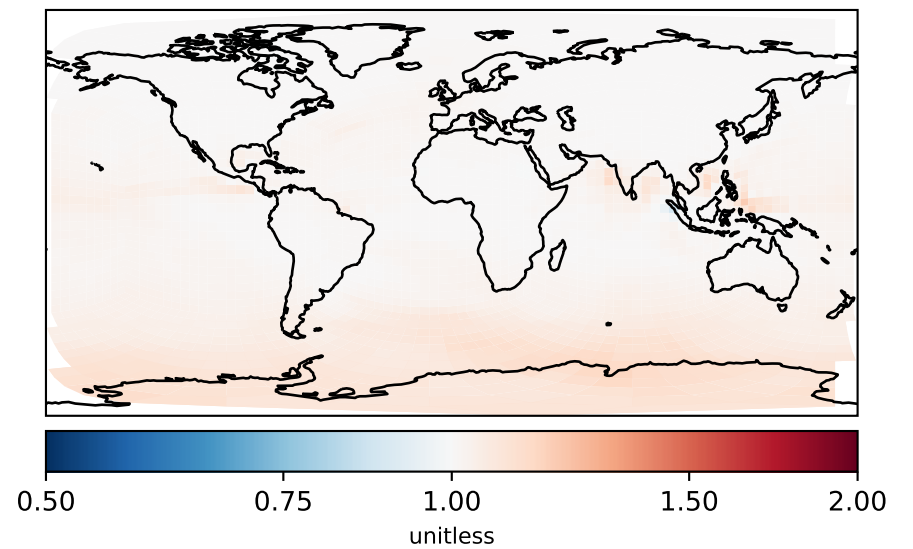
Difference  
Dev - Ref, Restricted Range [5%,95%]



Ratio  
Dev/Ref, Dynamic Range



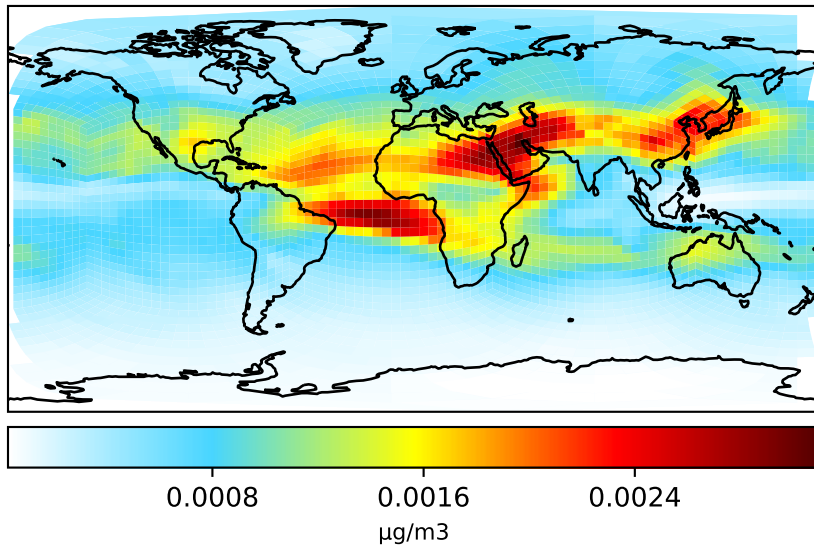
Ratio  
Dev/Ref, Fixed Range



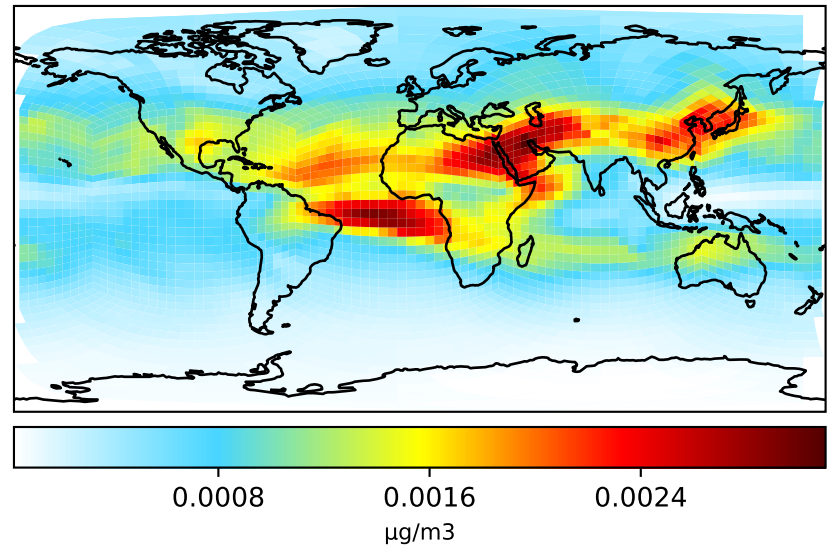


# SpeciesConcVV\_ASOG1

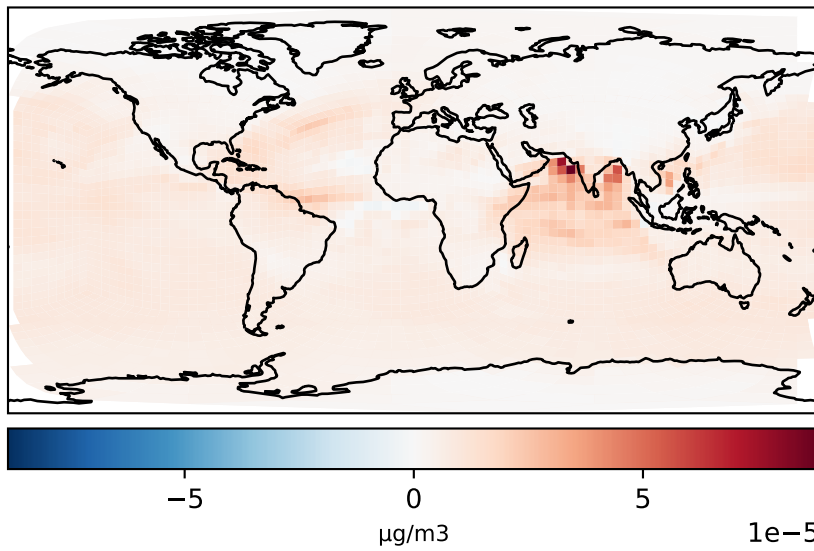
Processed GEOS-FP input, 3-hr winds (Ref)  
c24



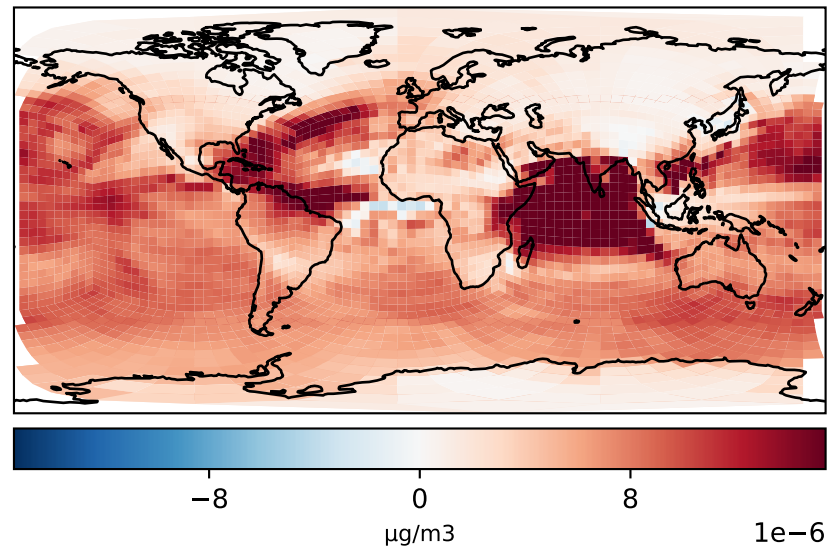
Raw GEOS-FP input, 3-hr winds (Dev)  
c24



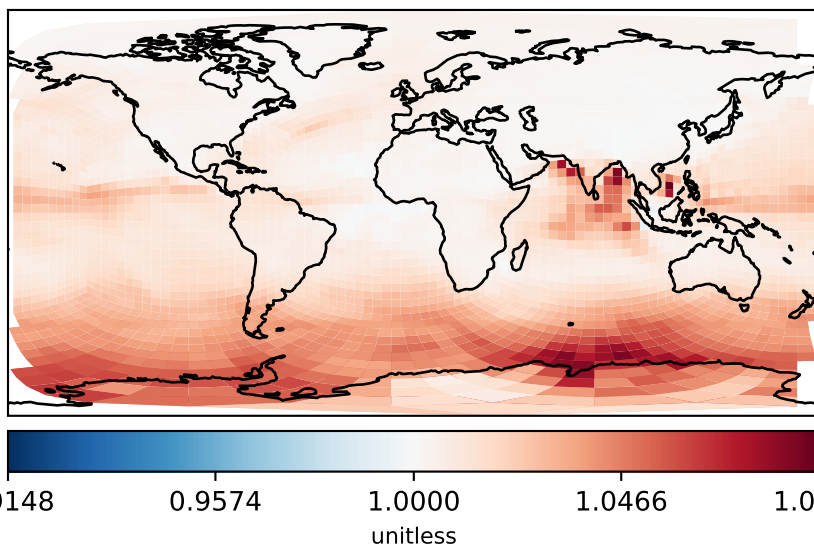
Difference  
Dev - Ref, Dynamic Range



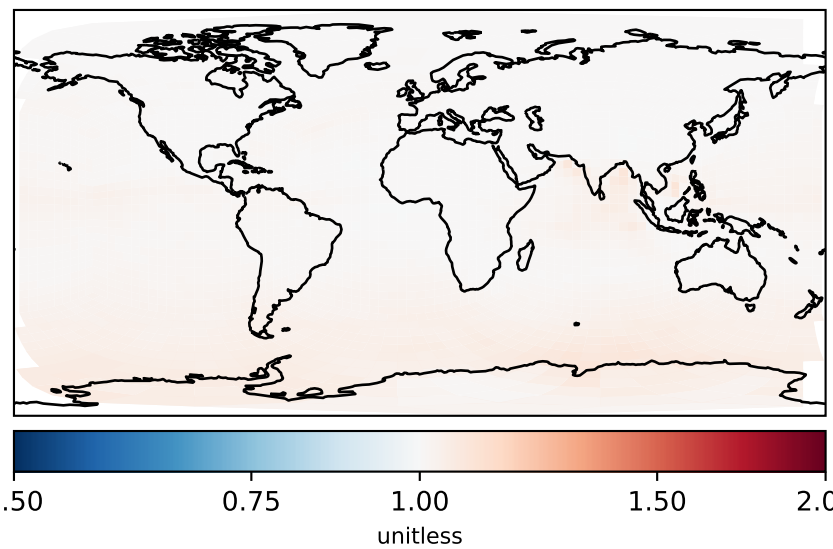
Difference  
Dev - Ref, Restricted Range [5%,95%]



Ratio  
Dev/Ref, Dynamic Range



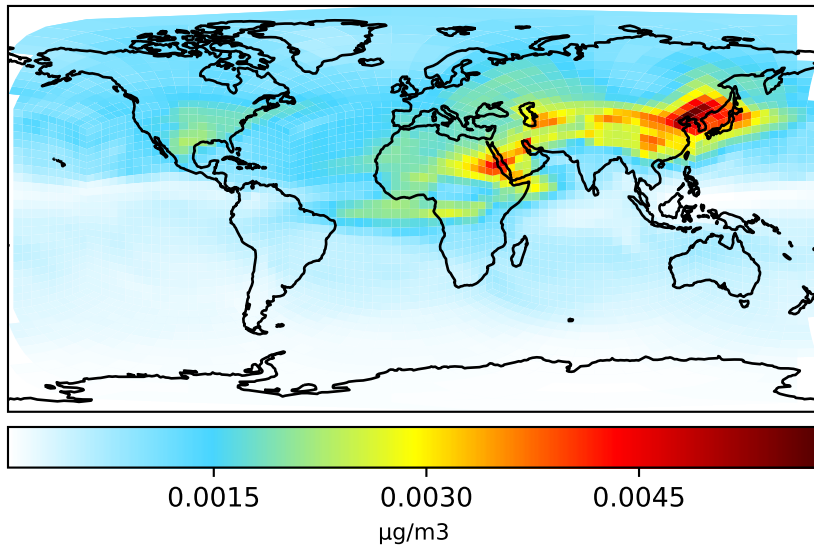
Ratio  
Dev/Ref, Fixed Range



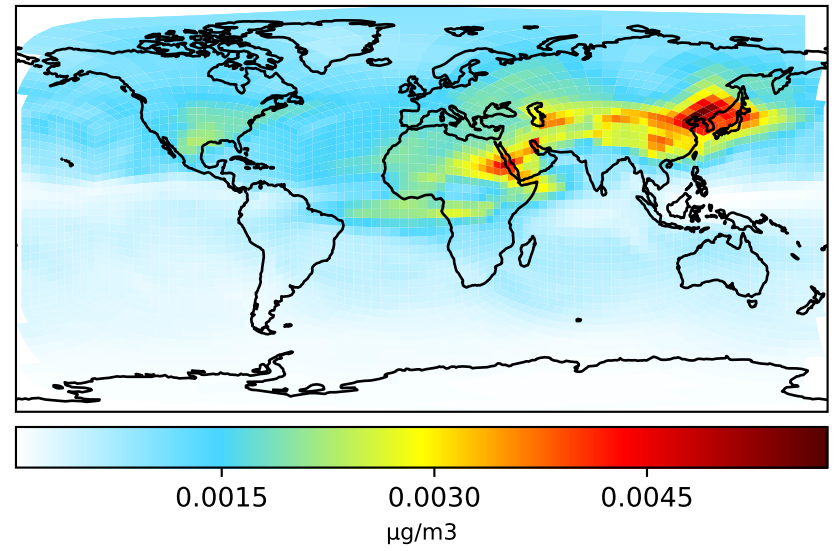


# SpeciesConcVV\_ASOG2

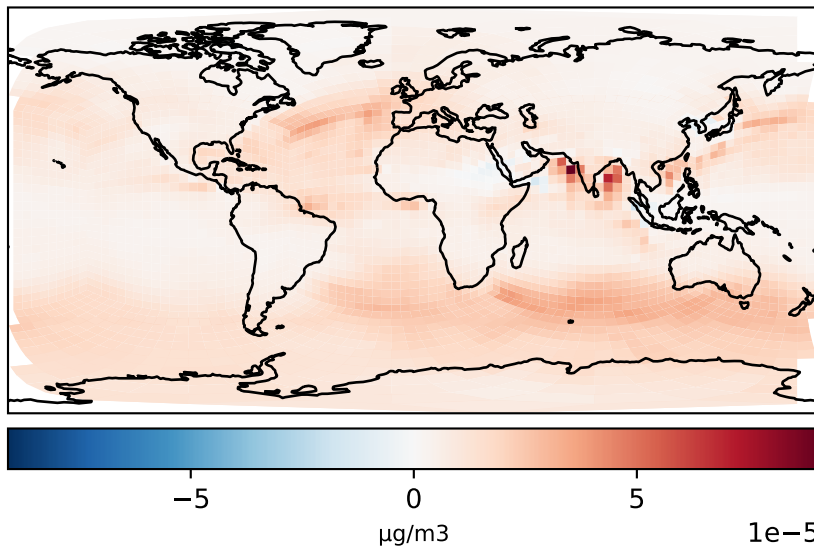
Processed GEOS-FP input, 3-hr winds (Ref)  
c24



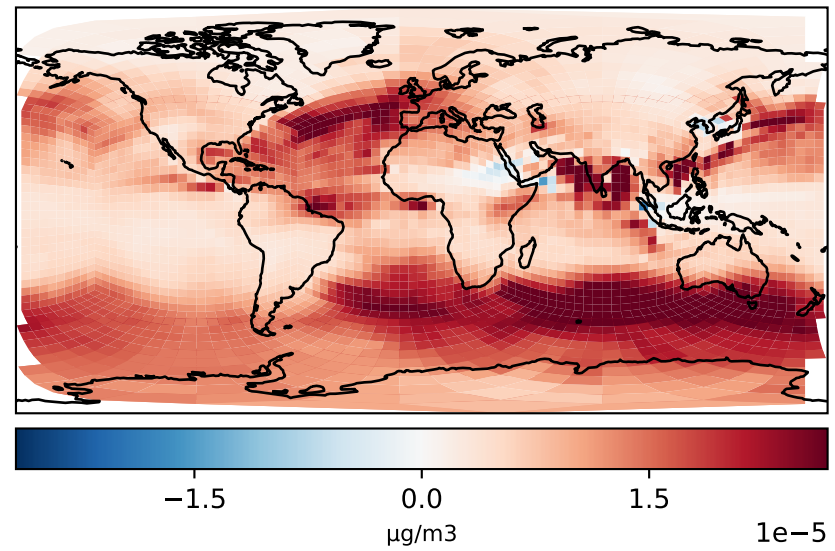
Raw GEOS-FP input, 3-hr winds (Dev)  
c24



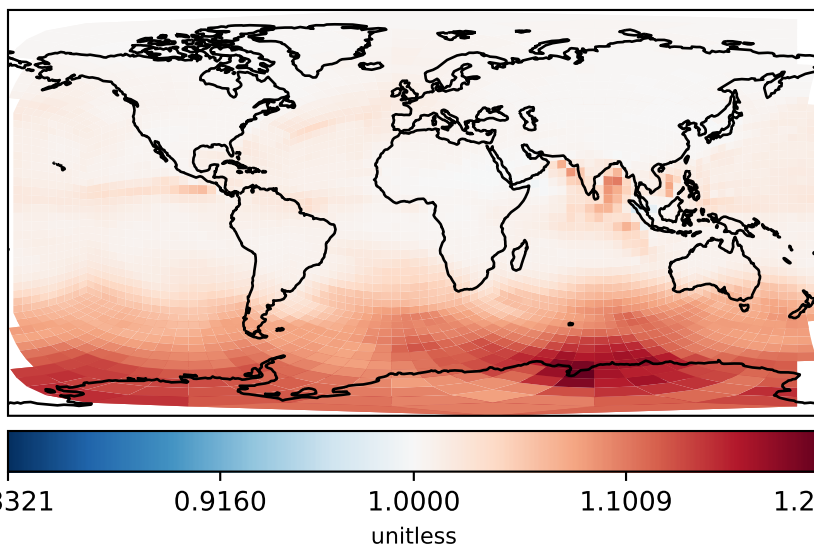
Difference  
Dev - Ref, Dynamic Range



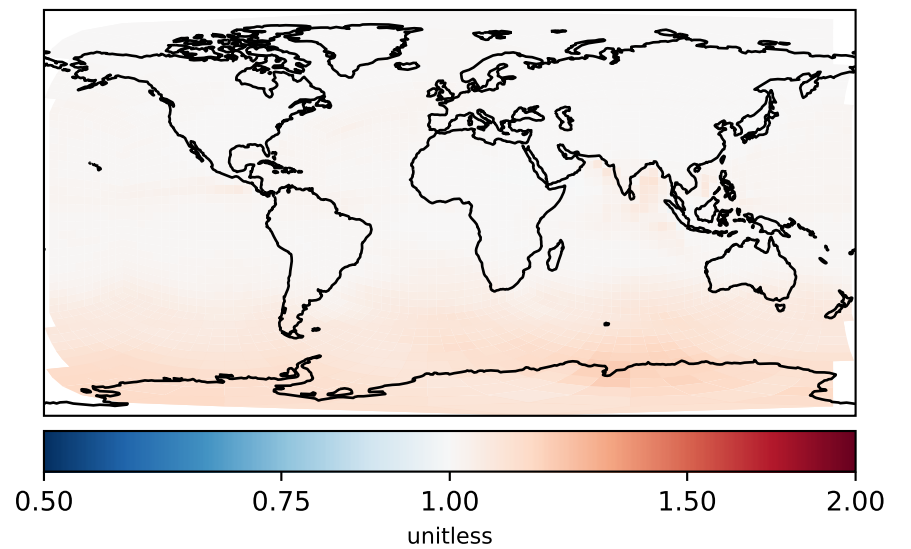
Difference  
Dev - Ref, Restricted Range [5%,95%]



Ratio  
Dev/Ref, Dynamic Range

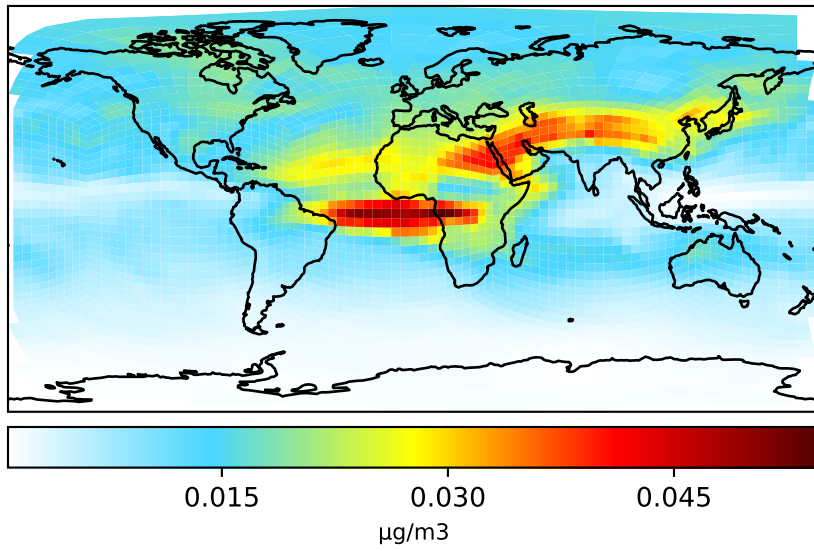


Ratio  
Dev/Ref, Fixed Range

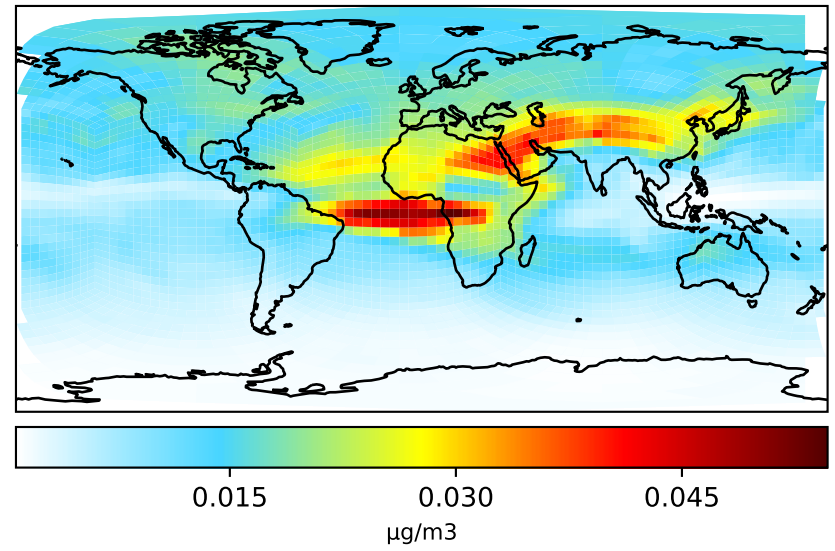


# SpeciesConcVV\_ASOG3

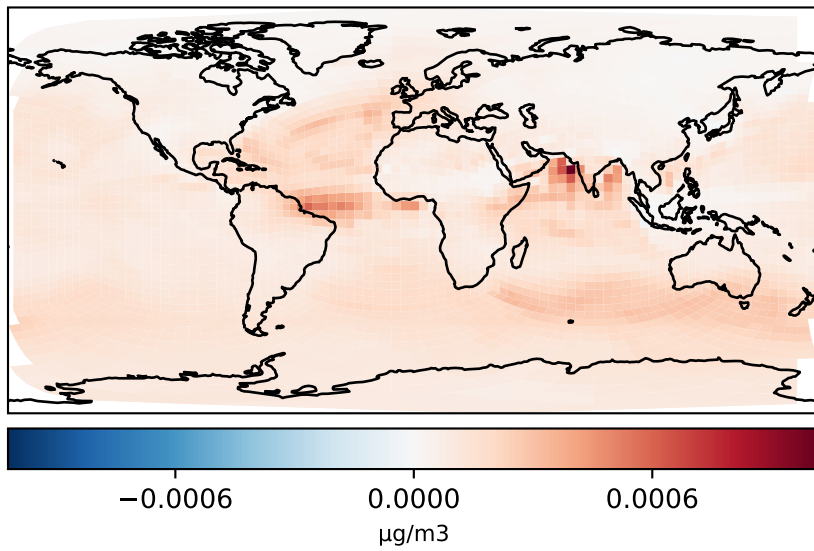
Processed GEOS-FP input, 3-hr winds (Ref)  
c24



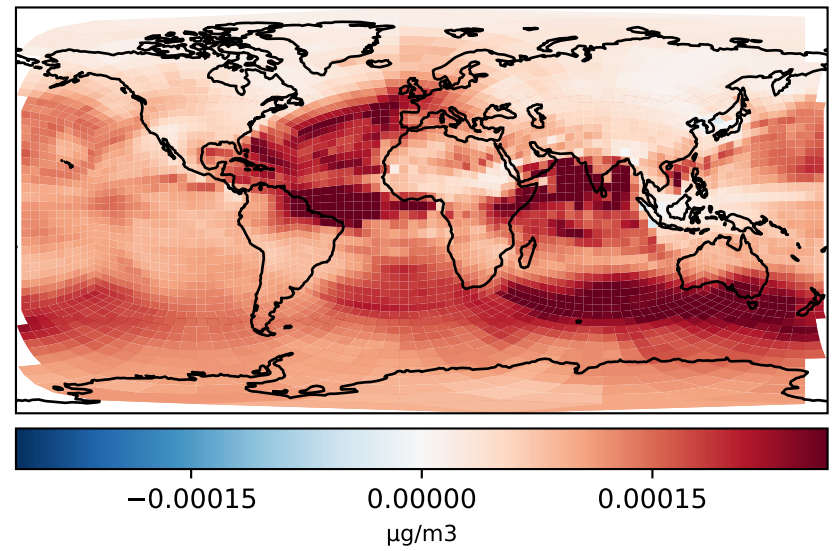
Raw GEOS-FP input, 3-hr winds (Dev)  
c24



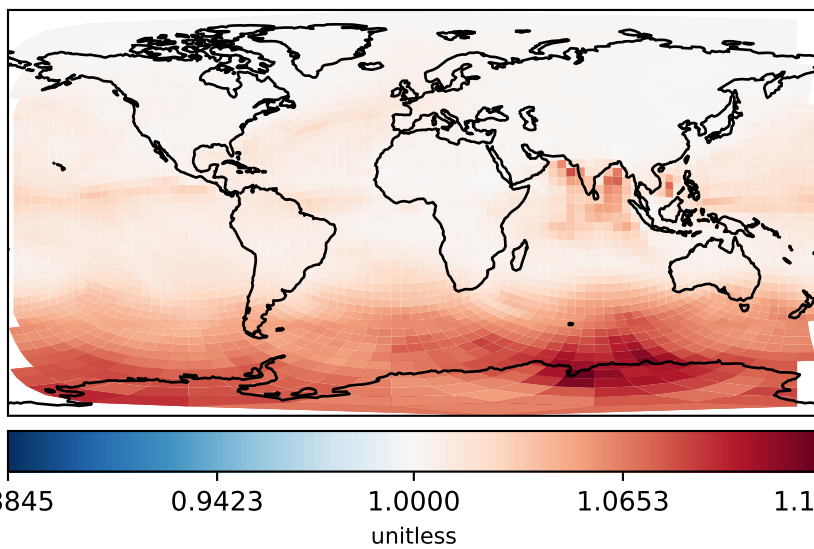
Difference  
Dev - Ref, Dynamic Range



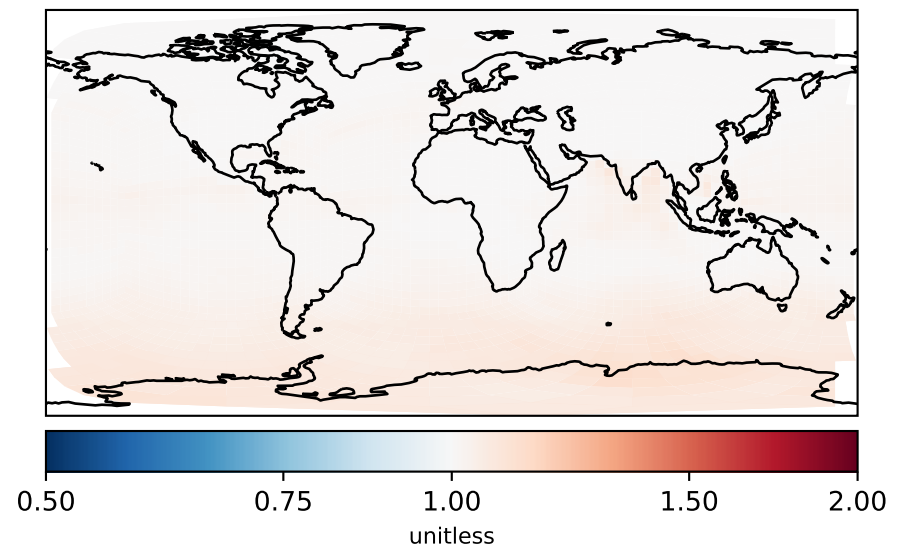
Difference  
Dev - Ref, Restricted Range [5%,95%]



Ratio  
Dev/Ref, Dynamic Range



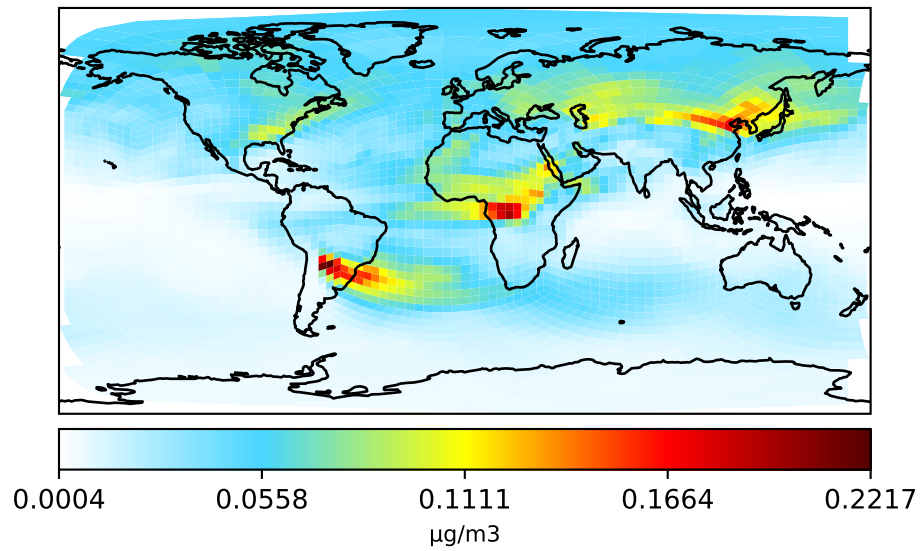
Ratio  
Dev/Ref, Fixed Range



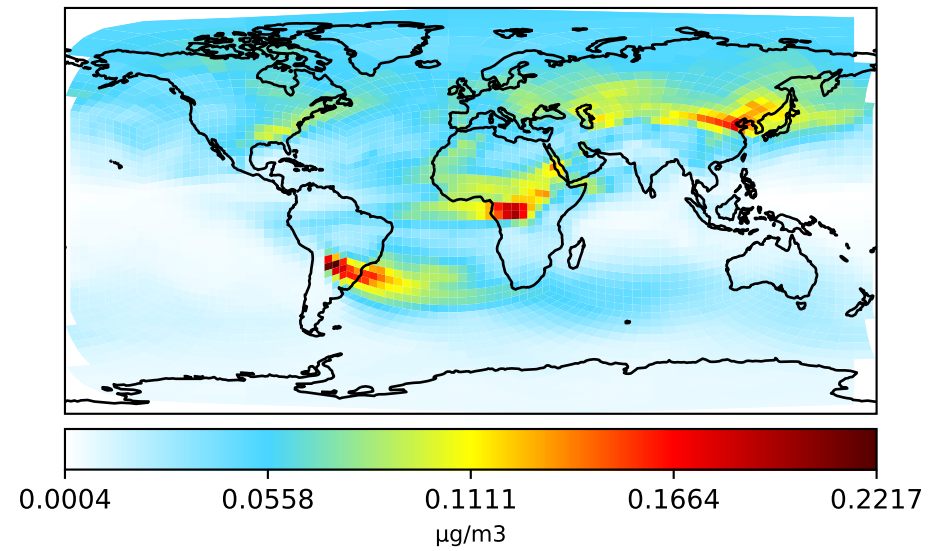


# SpeciesConcVV\_INDIOIOL

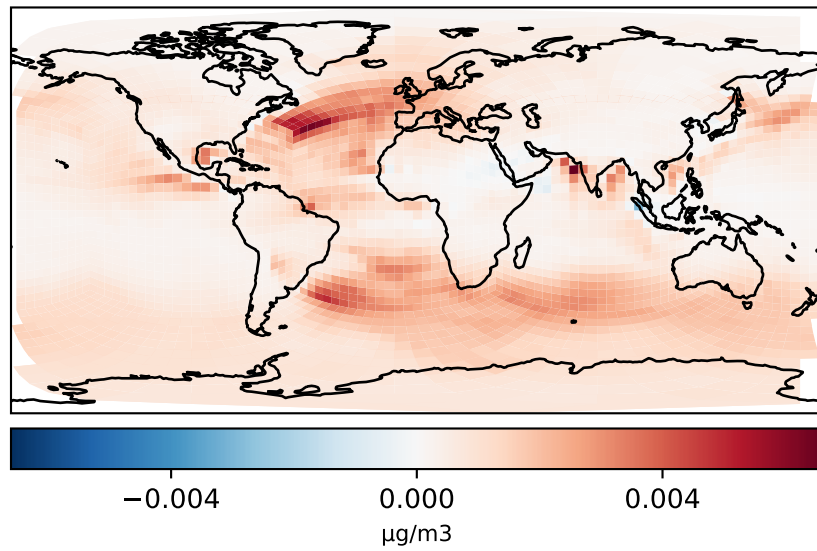
Processed GEOS-FP input, 3-hr winds (Ref)  
c24



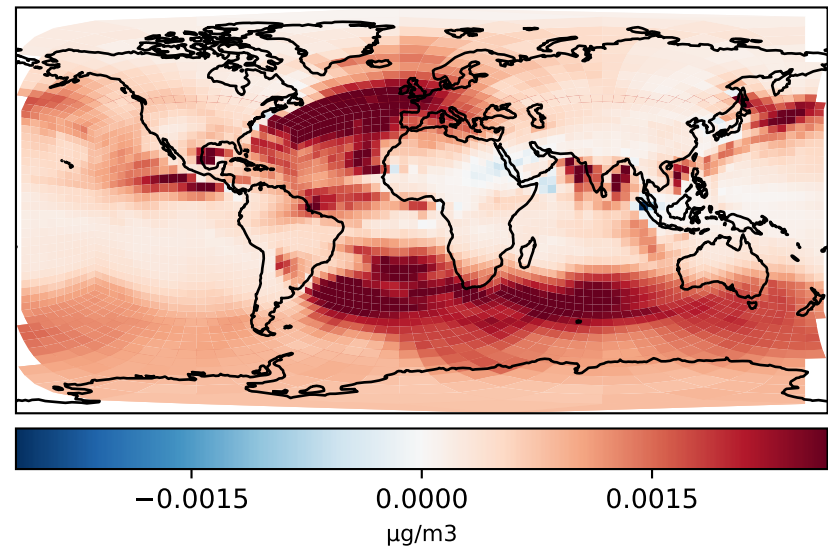
Raw GEOS-FP input, 3-hr winds (Dev)  
c24



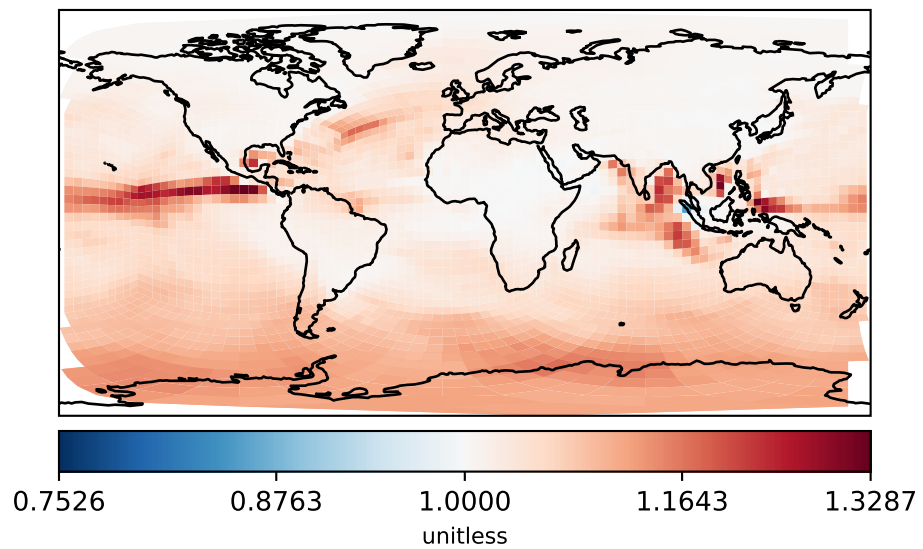
Difference  
Dev - Ref, Dynamic Range



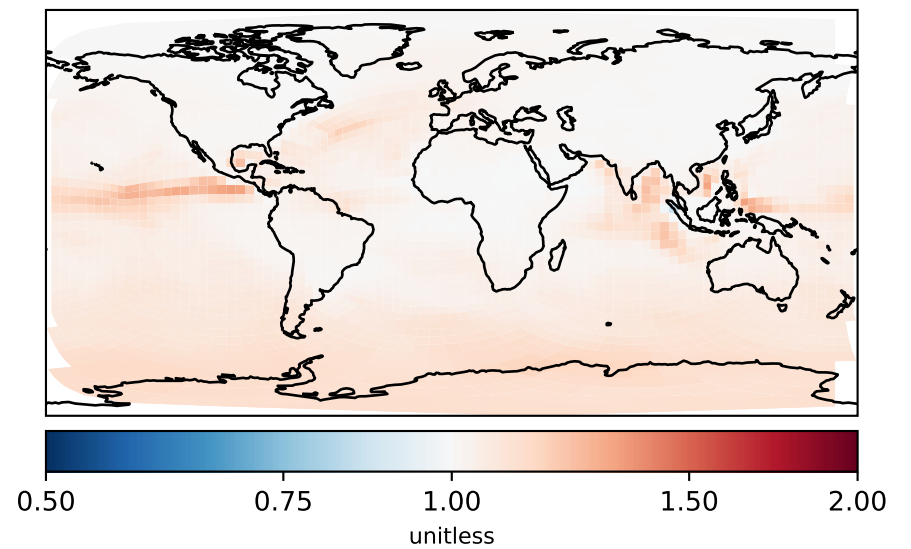
Difference  
Dev - Ref, Restricted Range [5%,95%]



Ratio  
Dev/Ref, Dynamic Range



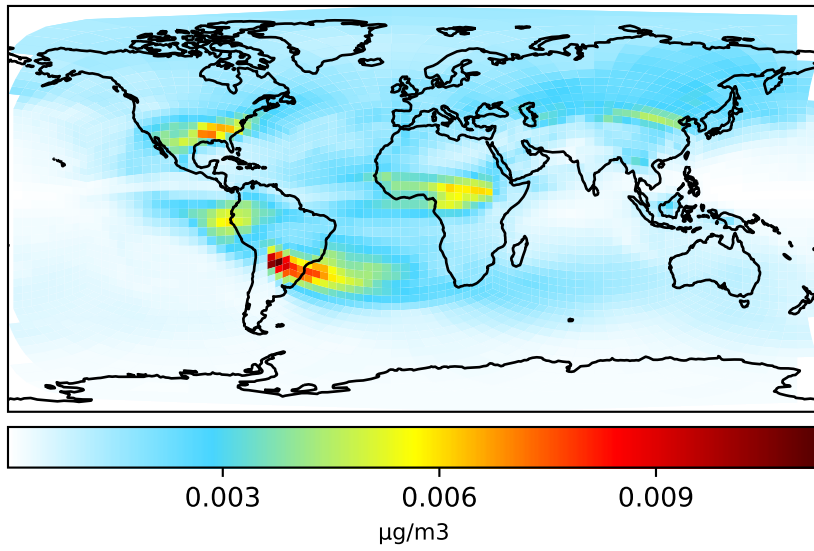
Ratio  
Dev/Ref, Fixed Range



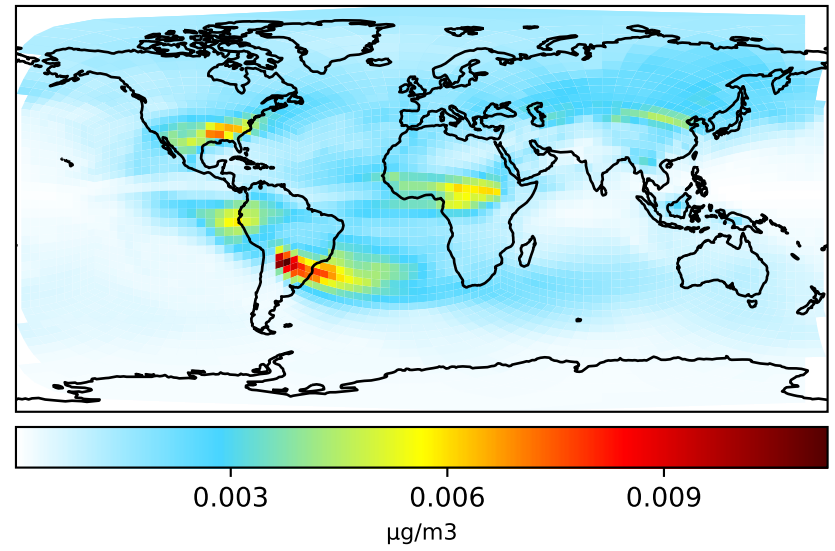


# SpeciesConcVV\_LVOCOA

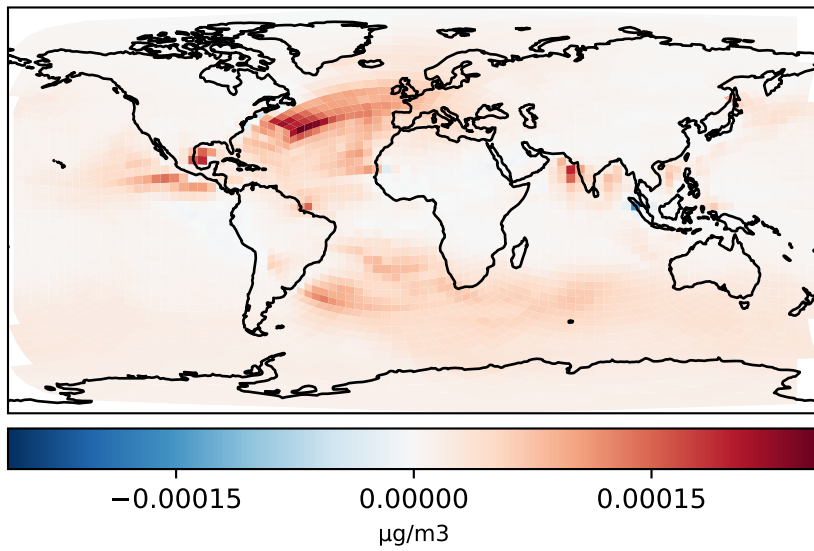
Processed GEOS-FP input, 3-hr winds (Ref)  
c24



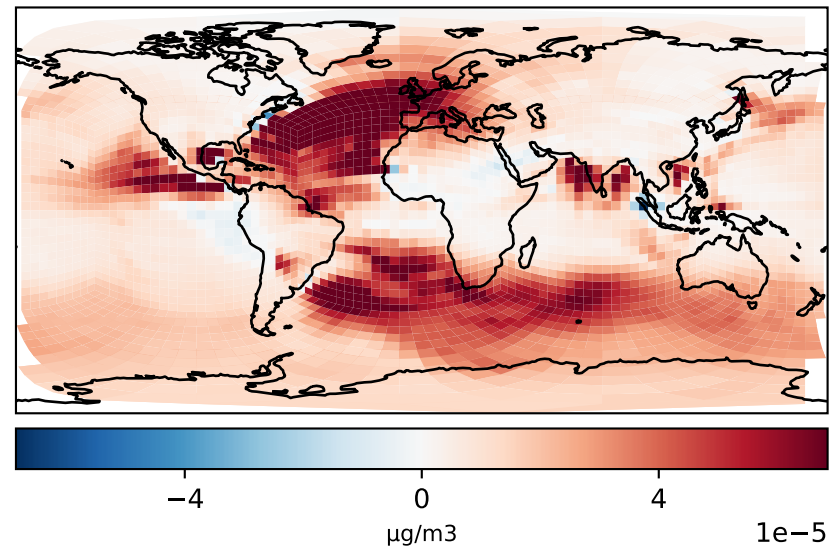
Raw GEOS-FP input, 3-hr winds (Dev)  
c24



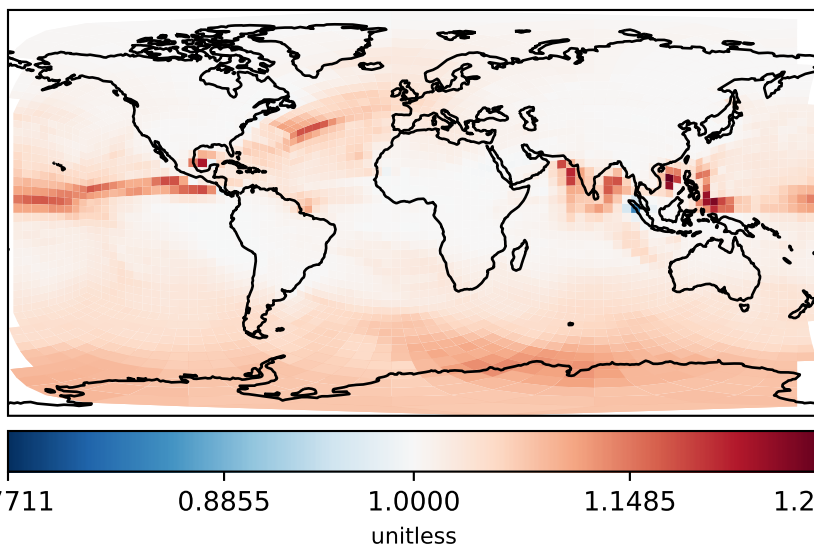
Difference  
Dev - Ref, Dynamic Range



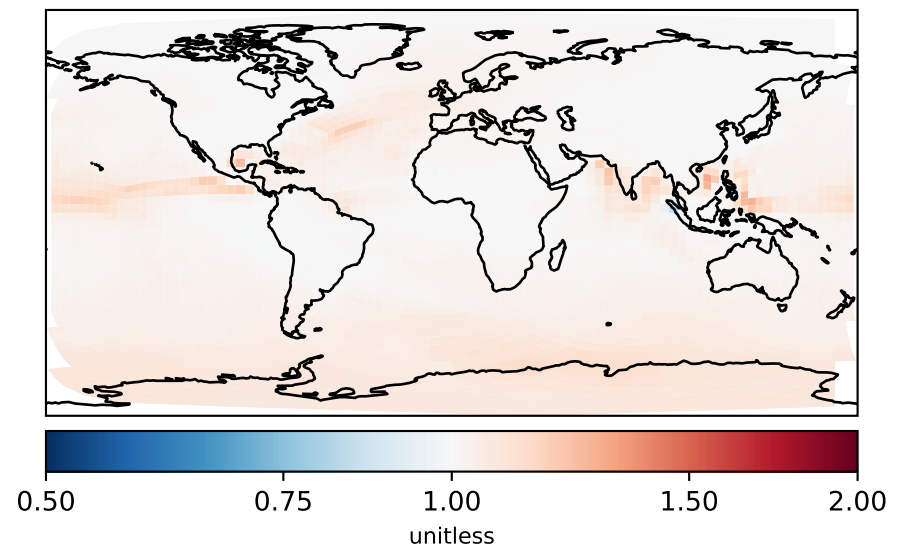
Difference  
Dev - Ref, Restricted Range [5%,95%]



Ratio  
Dev/Ref, Dynamic Range

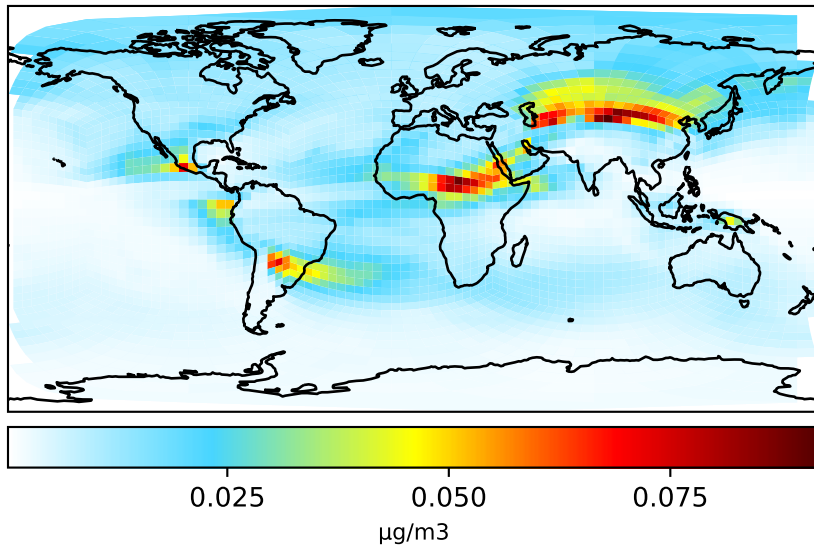


Ratio  
Dev/Ref, Fixed Range

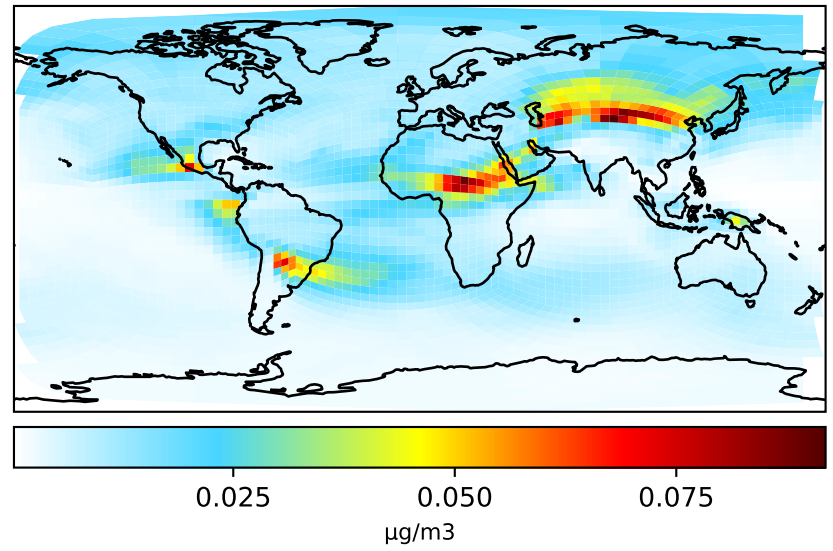


# SpeciesConcVV\_SOAIE

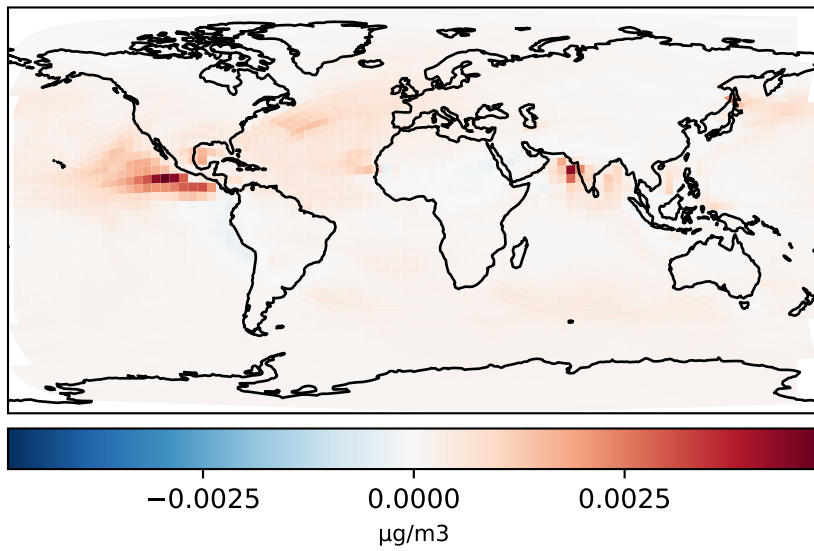
Processed GEOS-FP input, 3-hr winds (Ref)  
c24



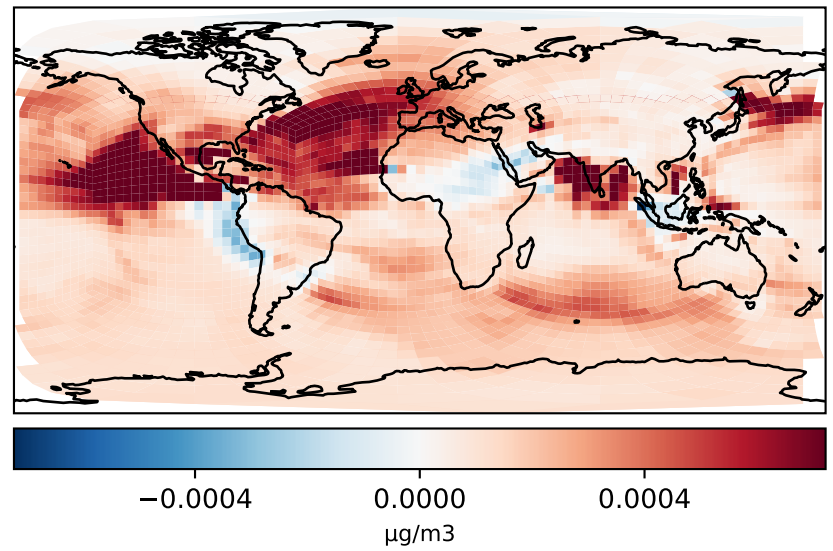
Raw GEOS-FP input, 3-hr winds (Dev)  
c24



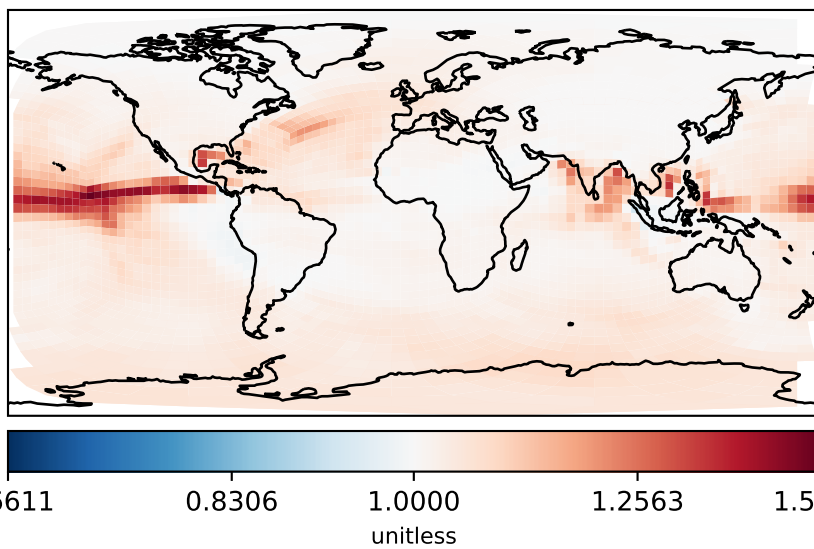
Difference  
Dev - Ref, Dynamic Range



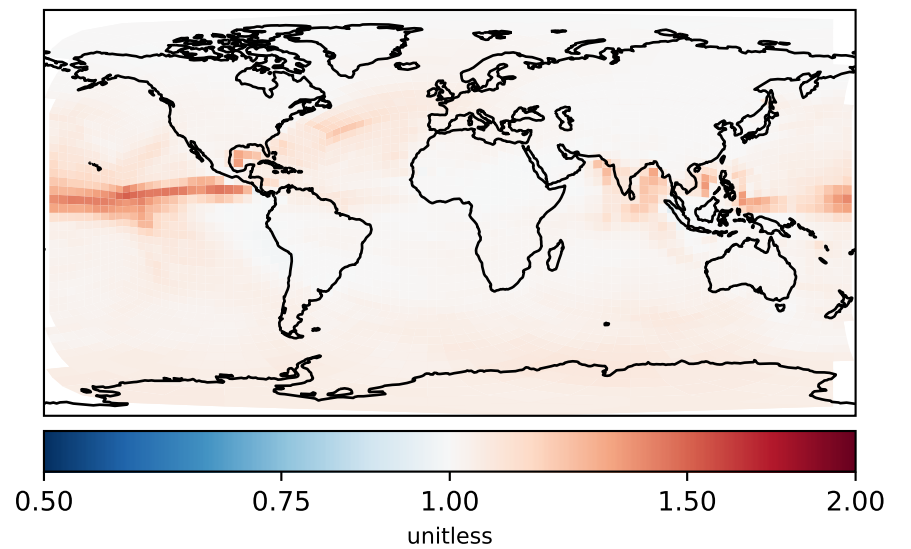
Difference  
Dev - Ref, Restricted Range [5%,95%]



Ratio  
Dev/Ref, Dynamic Range

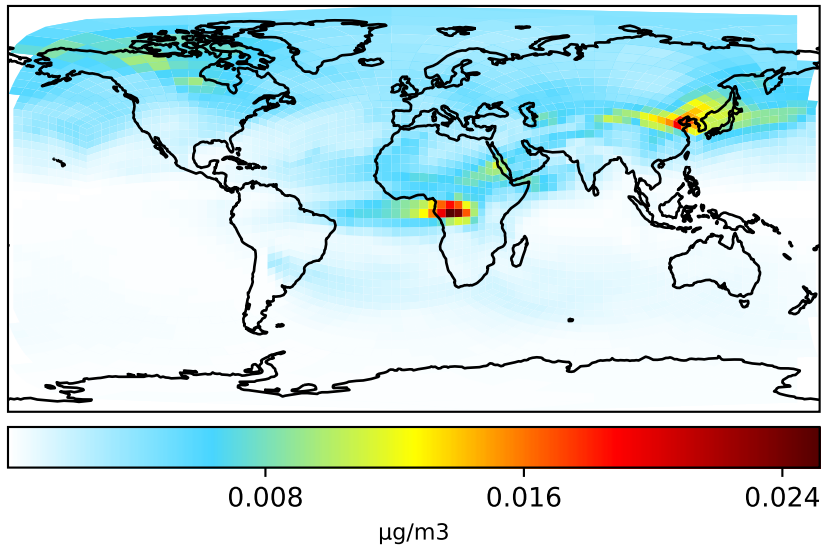


Ratio  
Dev/Ref, Fixed Range

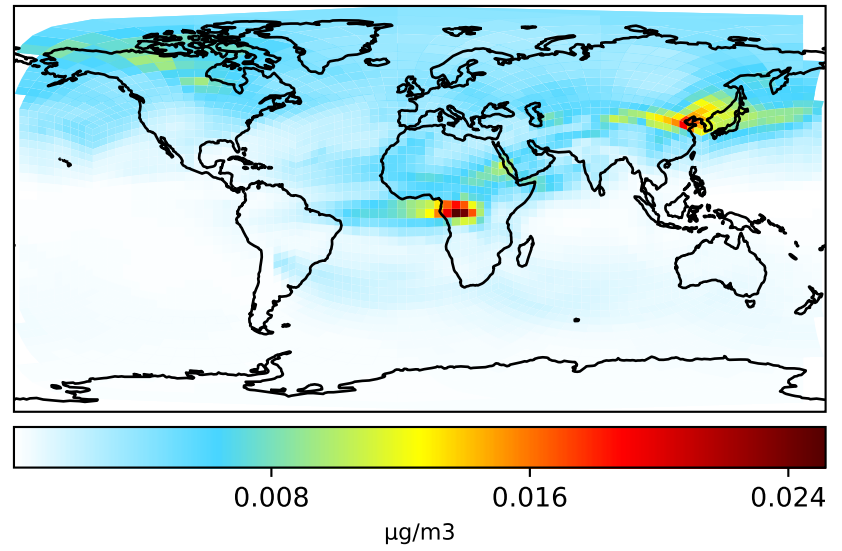


# SpeciesConcVV\_SOAGX

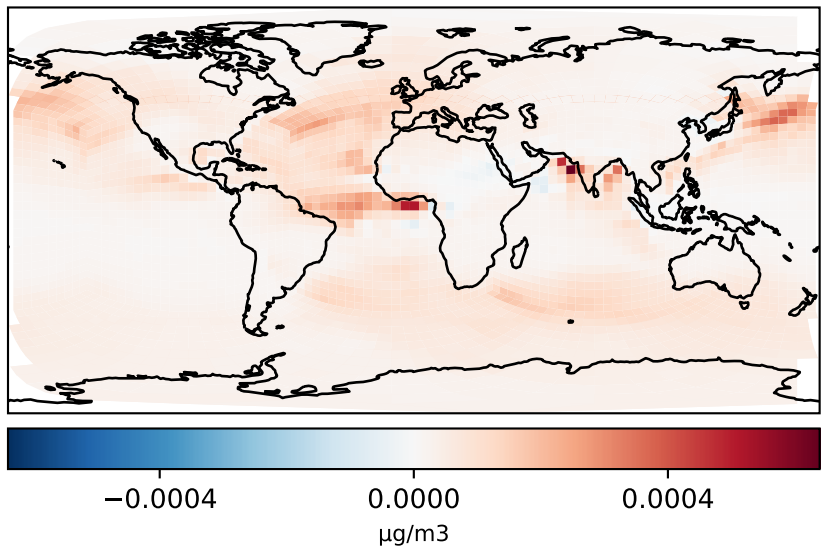
Processed GEOS-FP input, 3-hr winds (Ref)  
c24



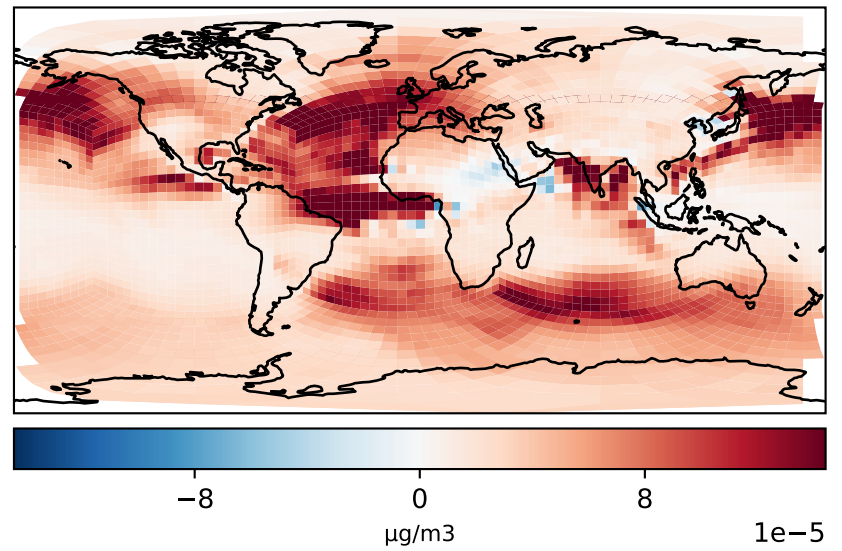
Raw GEOS-FP input, 3-hr winds (Dev)  
c24



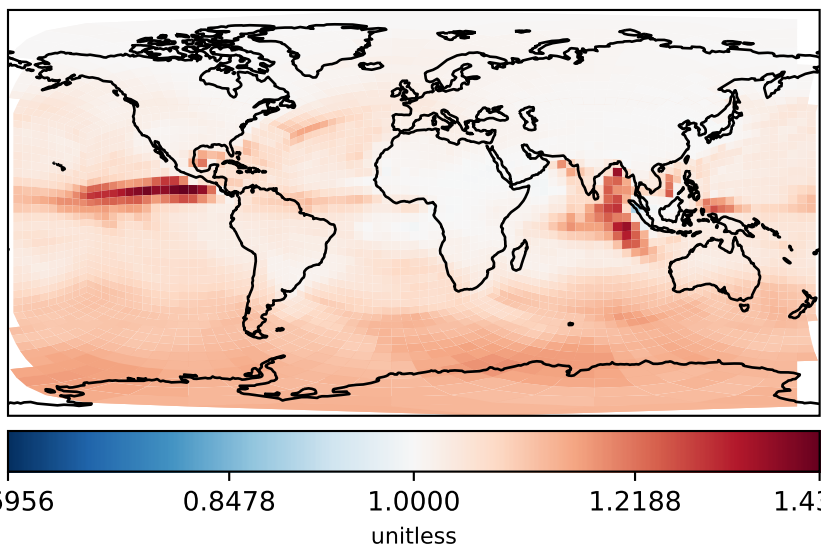
Difference  
Dev - Ref, Dynamic Range



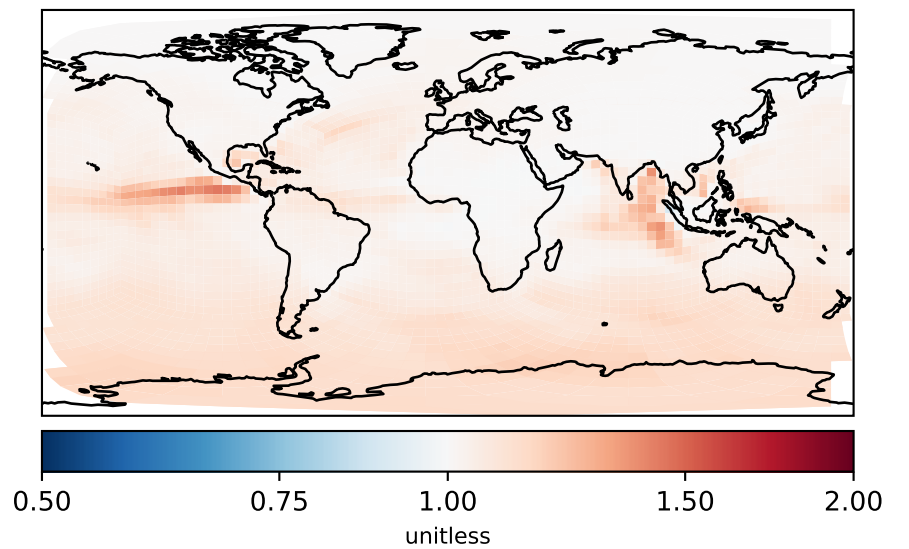
Difference  
Dev - Ref, Restricted Range [5%,95%]



Ratio  
Dev/Ref, Dynamic Range



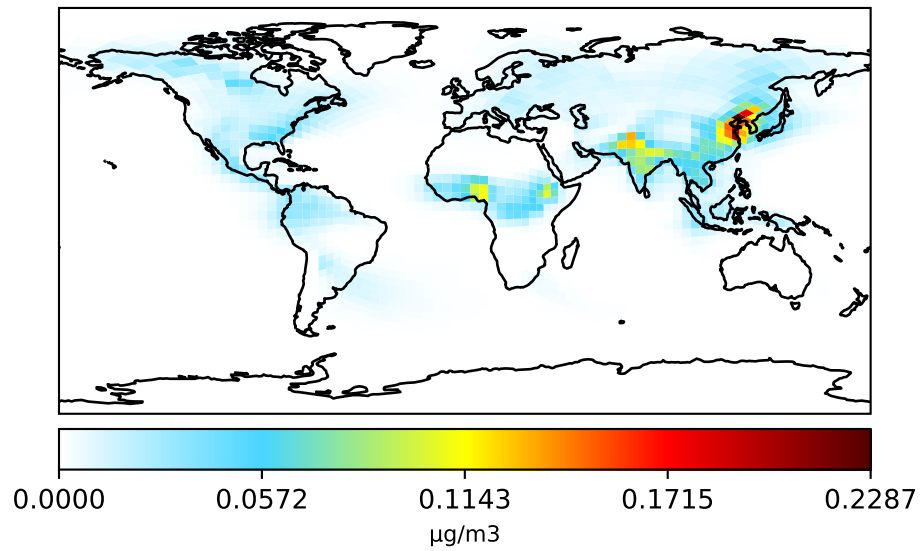
Ratio  
Dev/Ref, Fixed Range



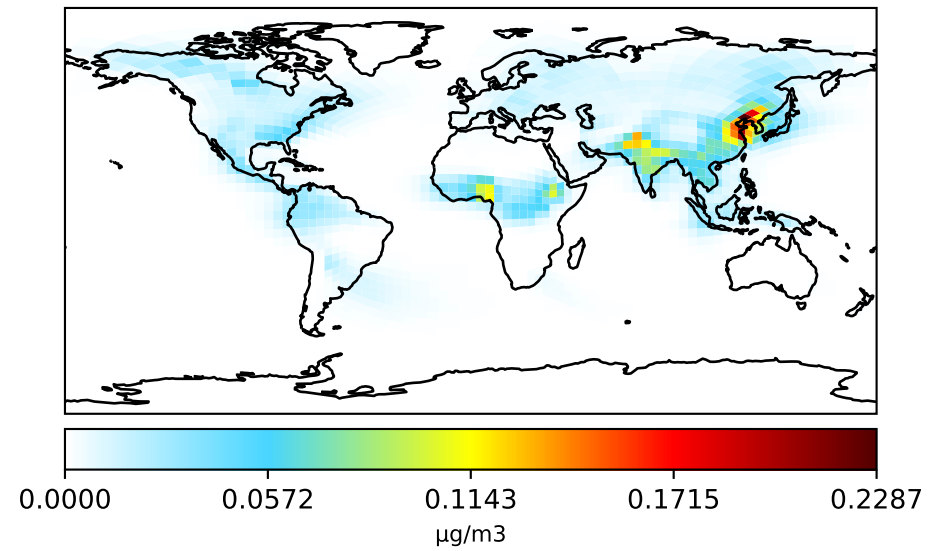


# SpeciesConcVV\_SOAP

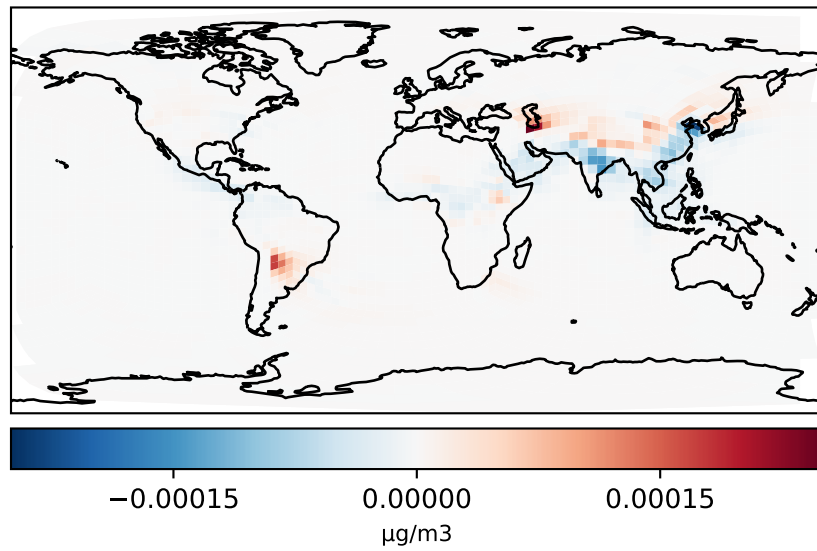
Processed GEOS-FP input, 3-hr winds (Ref)  
c24



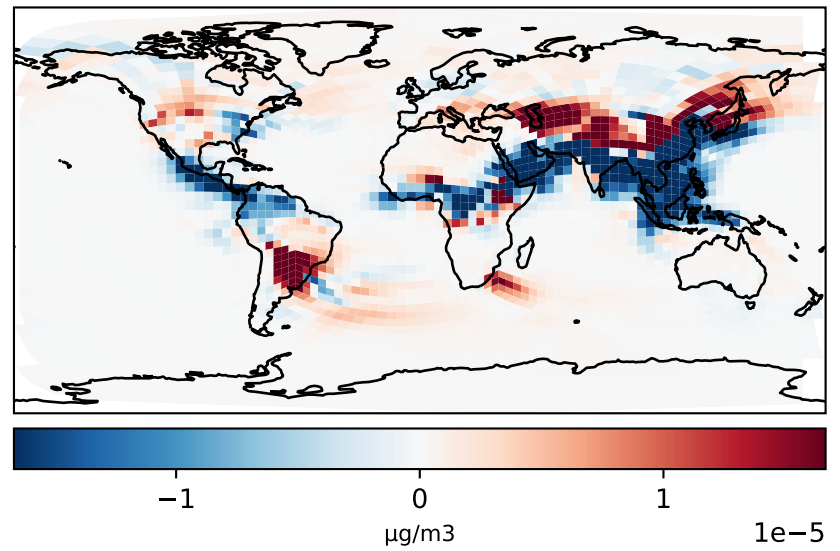
Raw GEOS-FP input, 3-hr winds (Dev)  
c24



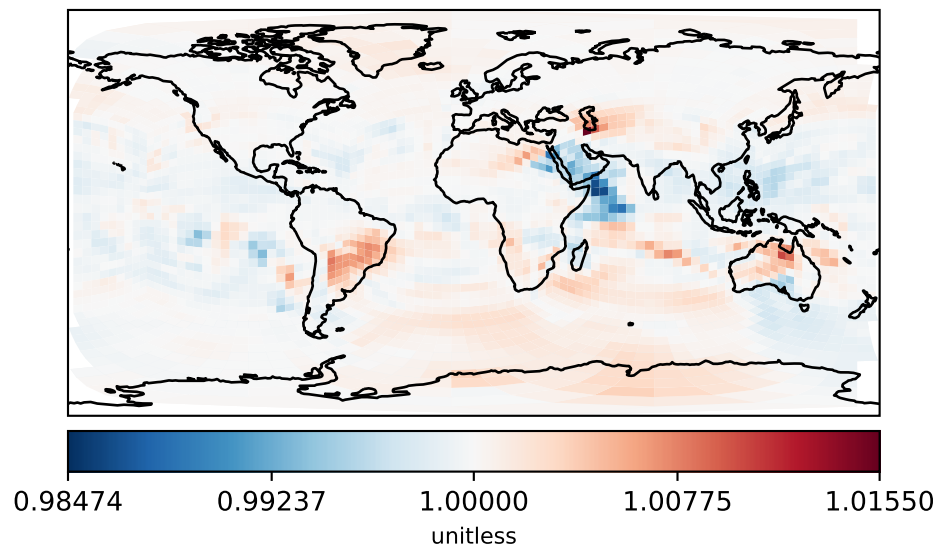
Difference  
Dev - Ref, Dynamic Range



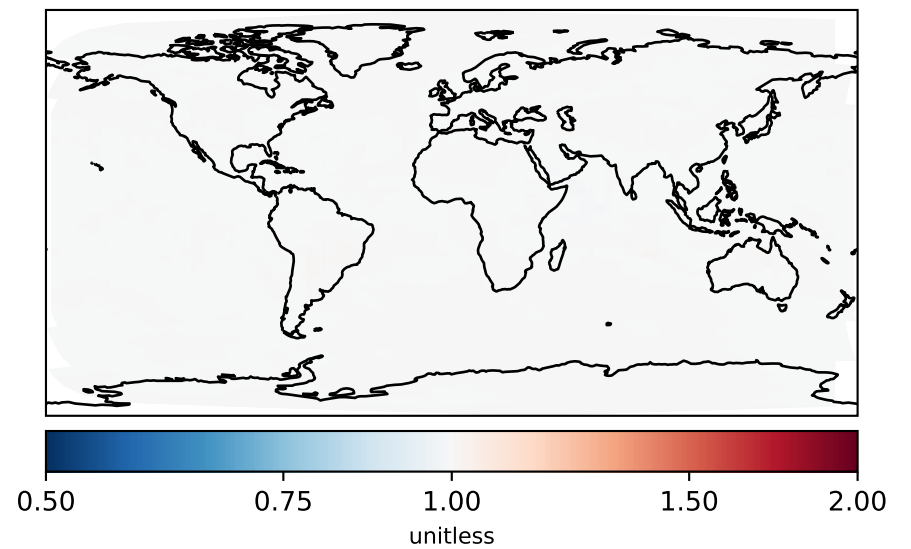
Difference  
Dev - Ref, Restricted Range [5%,95%]



Ratio  
Dev/Ref, Dynamic Range

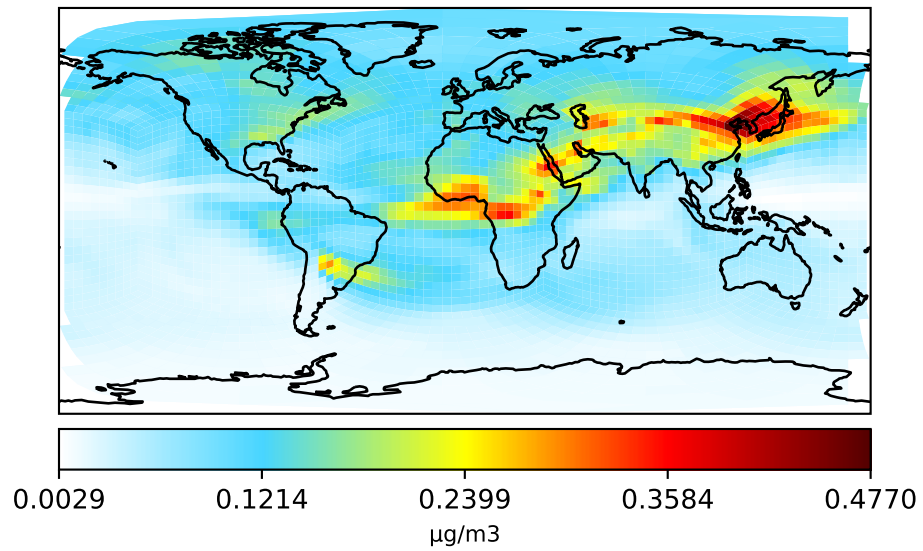


Ratio  
Dev/Ref, Fixed Range

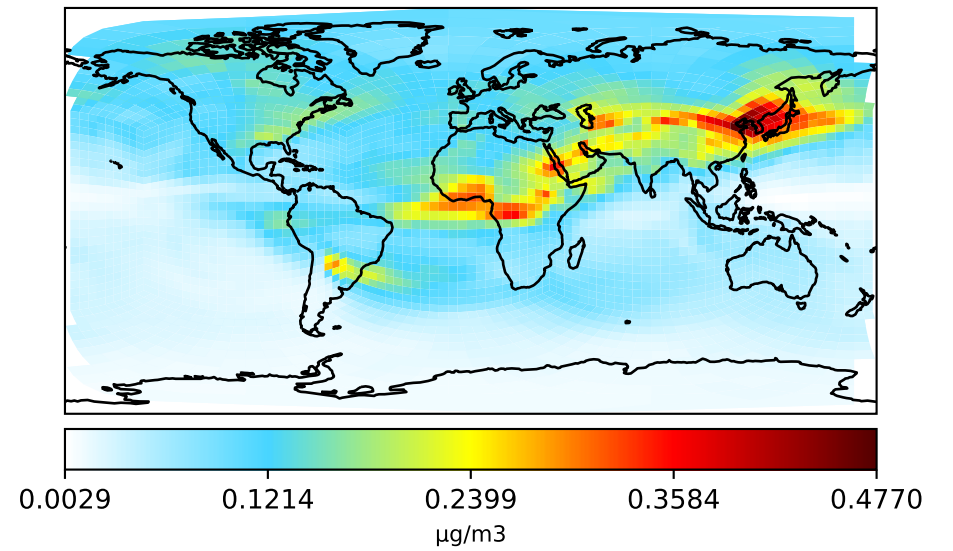


# SpeciesConcVW\_SOAS

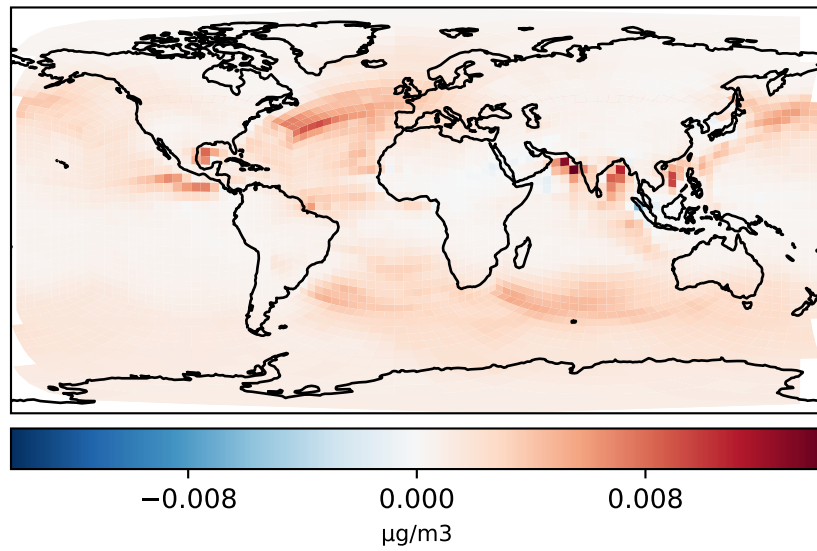
Processed GEOS-FP input, 3-hr winds (Ref)  
c24



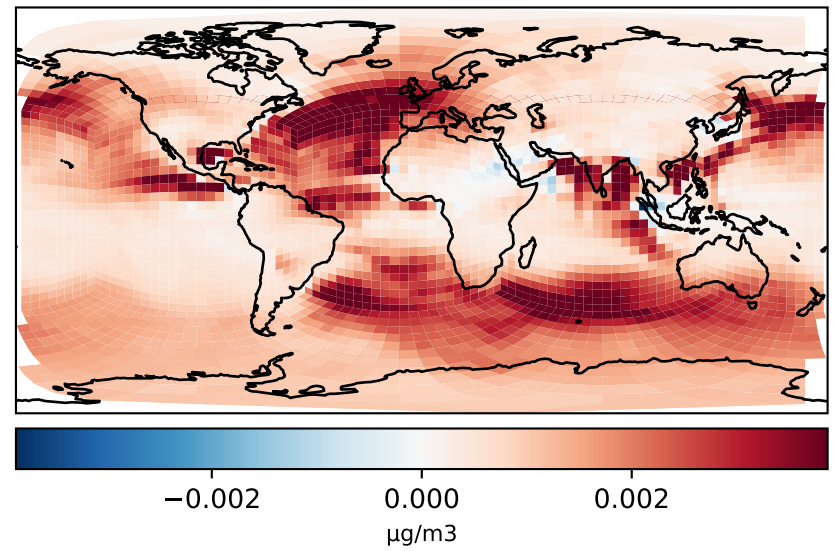
Raw GEOS-FP input, 3-hr winds (Dev)  
c24



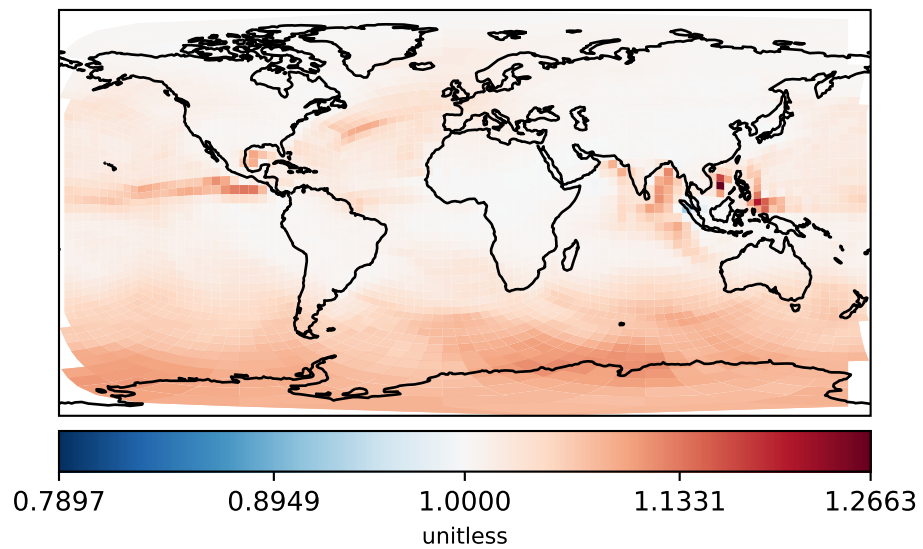
Difference  
Dev - Ref, Dynamic Range



Difference  
Dev - Ref, Restricted Range [5%,95%]



Ratio  
Dev/Ref, Dynamic Range



Ratio  
Dev/Ref, Fixed Range

