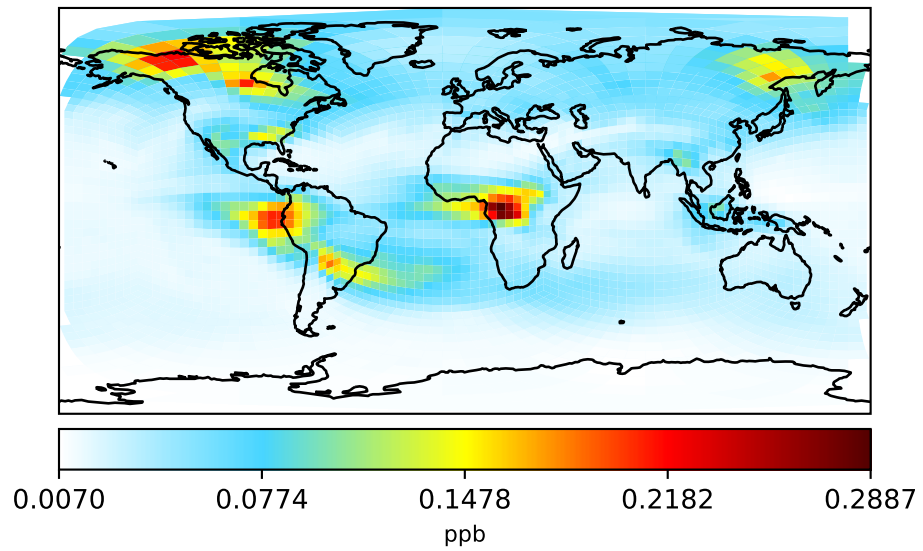
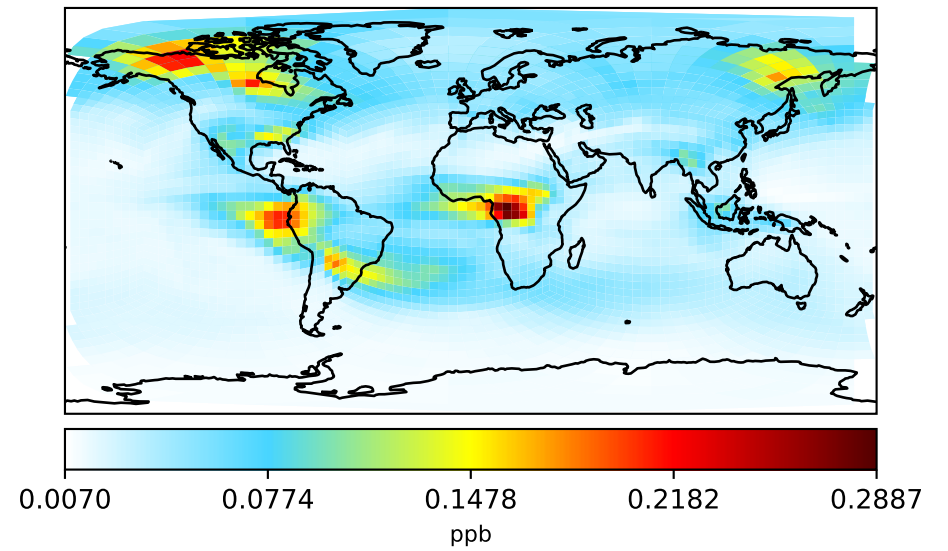


SpeciesConcVV_ACTA

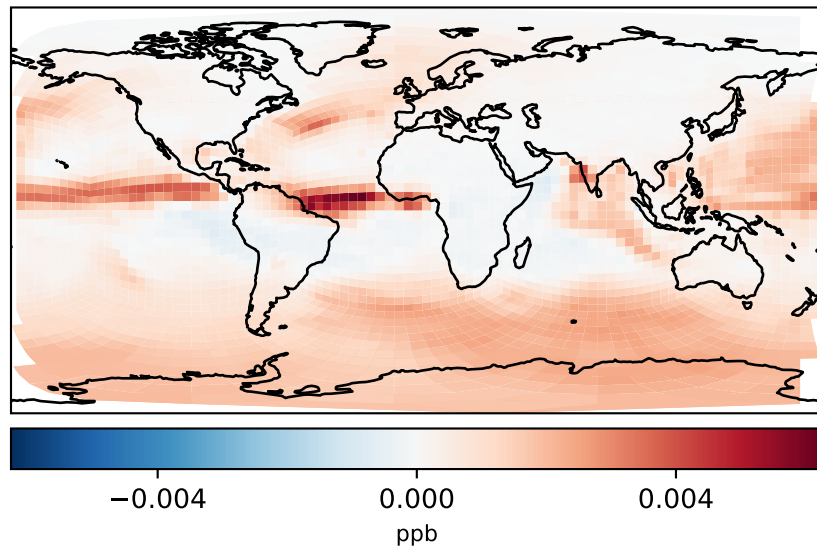
Processed GEOS-FP input, 3-hr winds (Ref)
c24



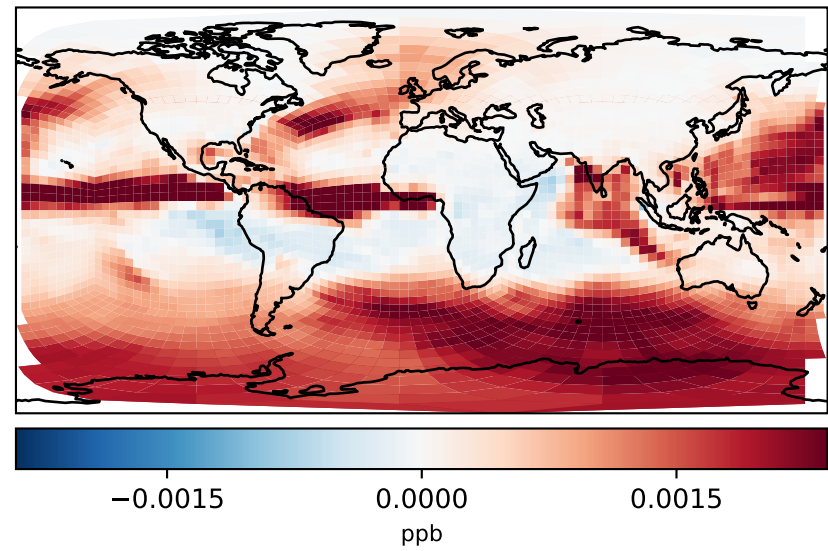
Raw GEOS-FP input, 3-hr winds (Dev)
c24



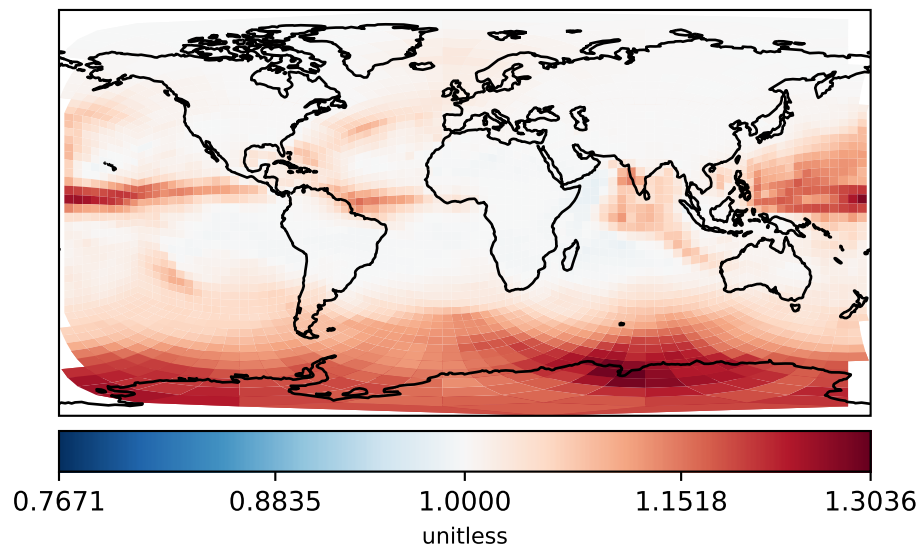
Difference
Dev - Ref, Dynamic Range



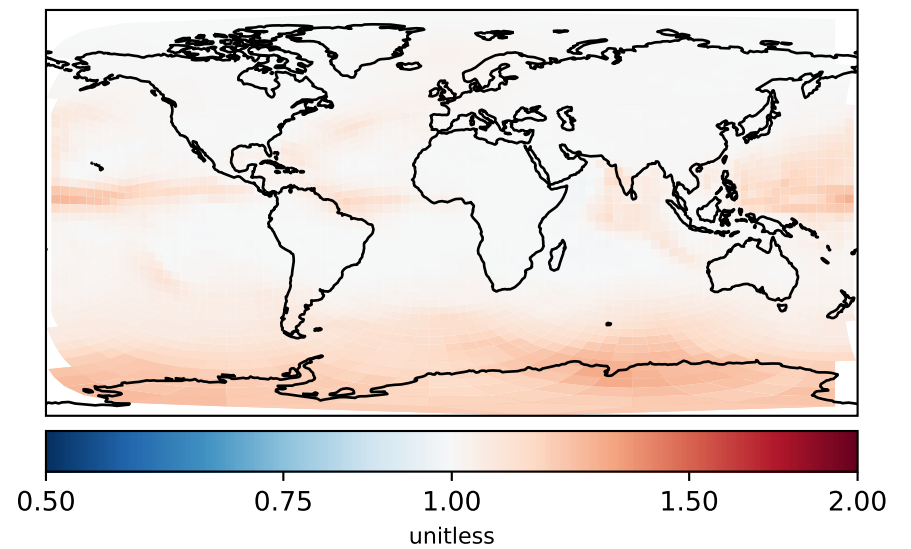
Difference
Dev - Ref, Restricted Range [5%,95%]



Ratio
Dev/Ref, Dynamic Range

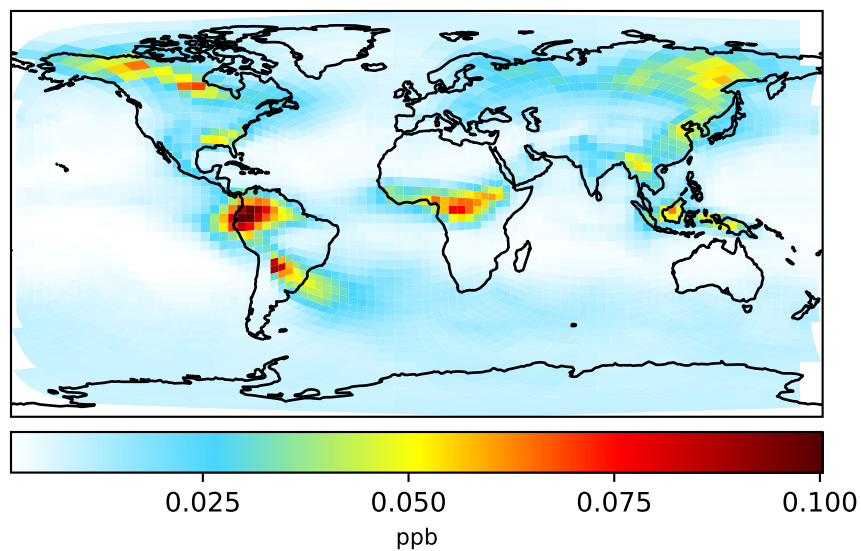


Ratio
Dev/Ref, Fixed Range

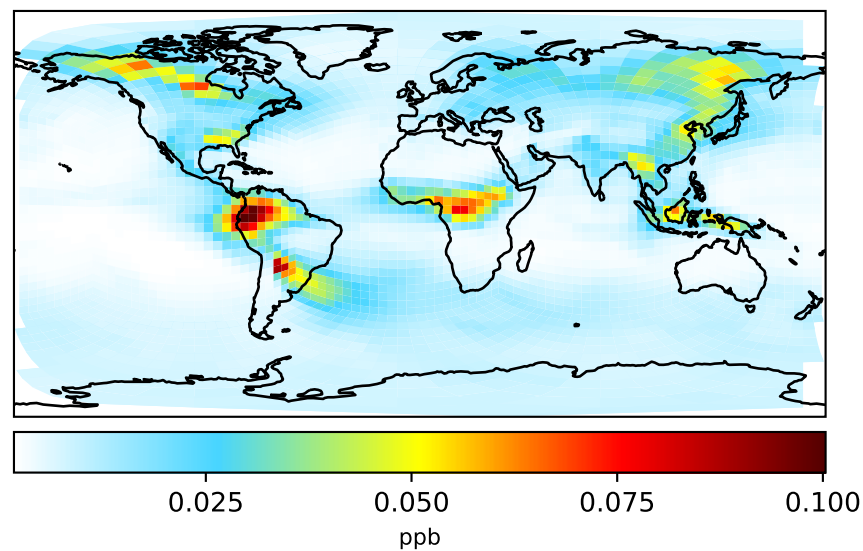


SpeciesConcVV_ALD2

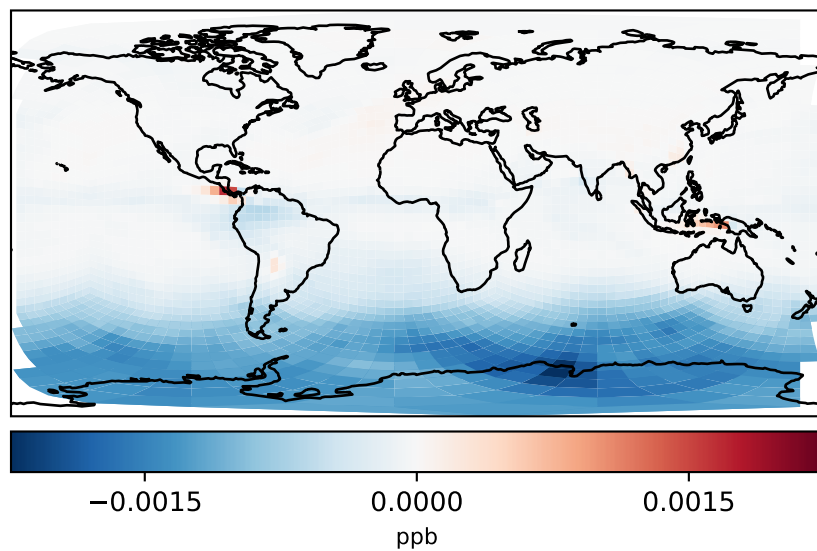
Processed GEOS-FP input, 3-hr winds (Ref)
c24



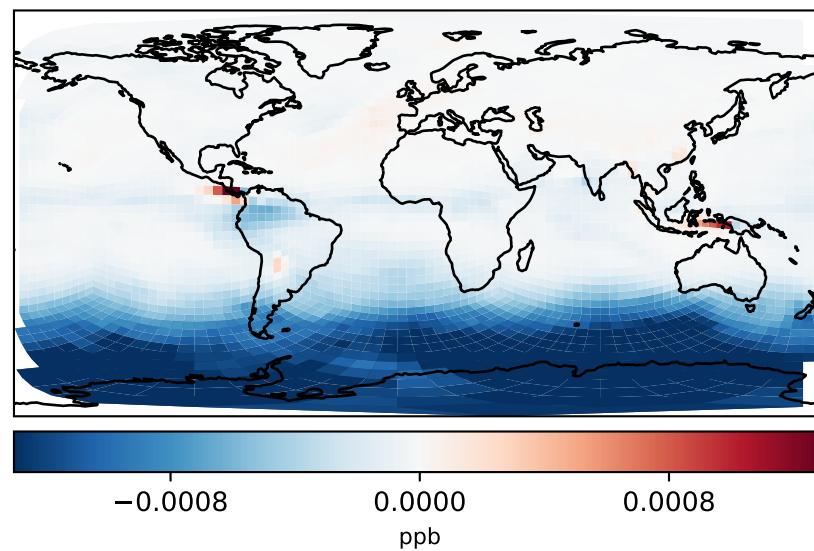
Raw GEOS-FP input, 3-hr winds (Dev)
c24



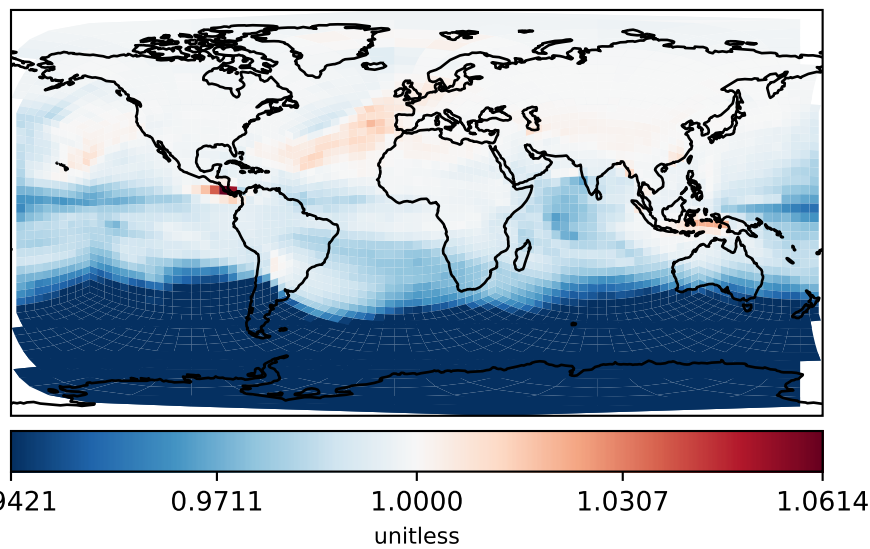
Difference
Dev - Ref, Dynamic Range



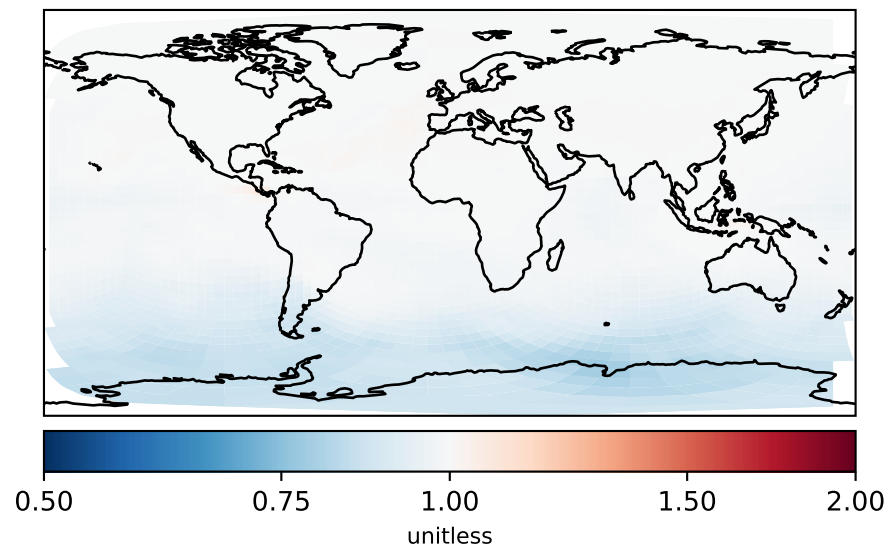
Difference
Dev - Ref, Restricted Range [5%,95%]



Ratio
Dev/Ref, Dynamic Range

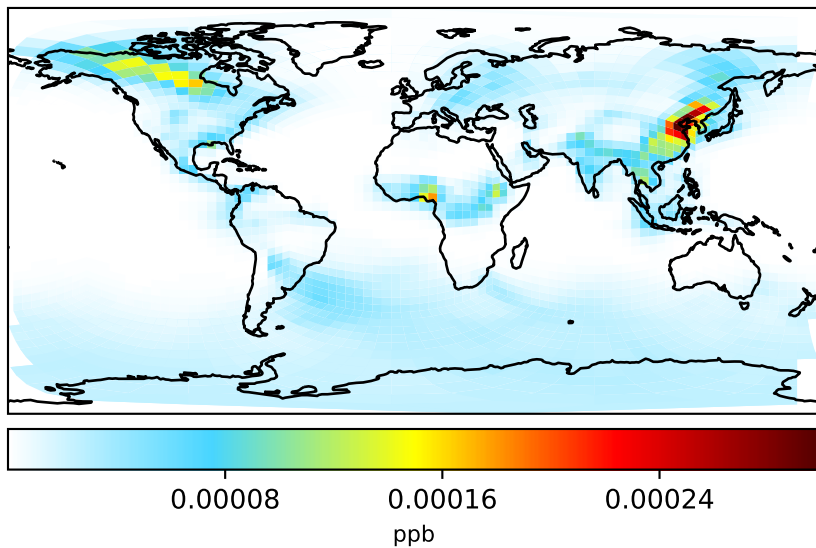


Ratio
Dev/Ref, Fixed Range

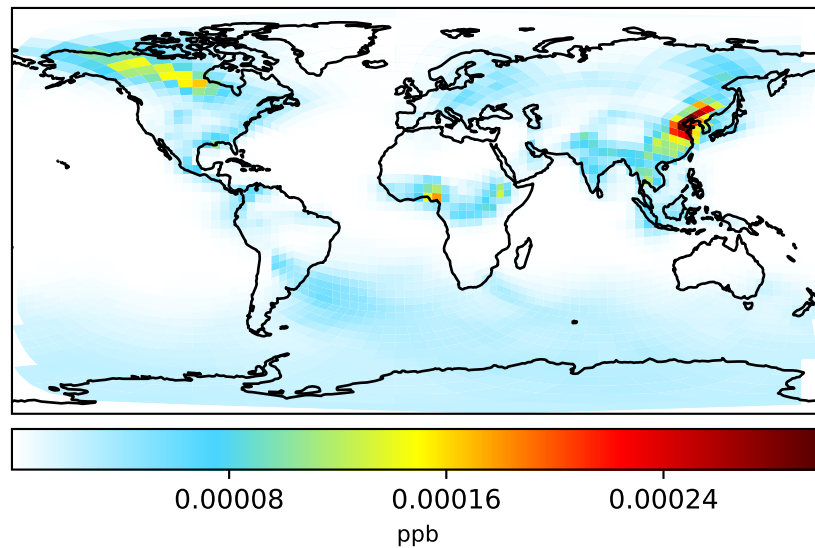


SpeciesConcVV_BALD

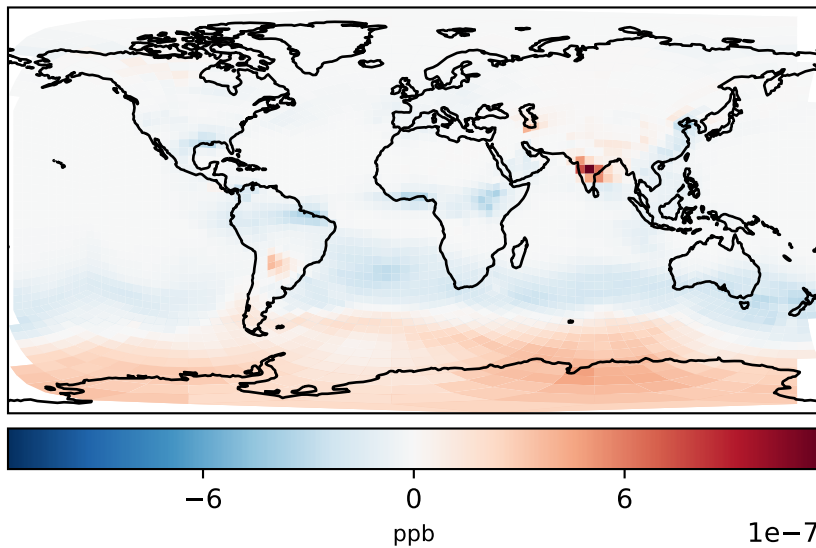
Processed GEOS-FP input, 3-hr winds (Ref)
c24



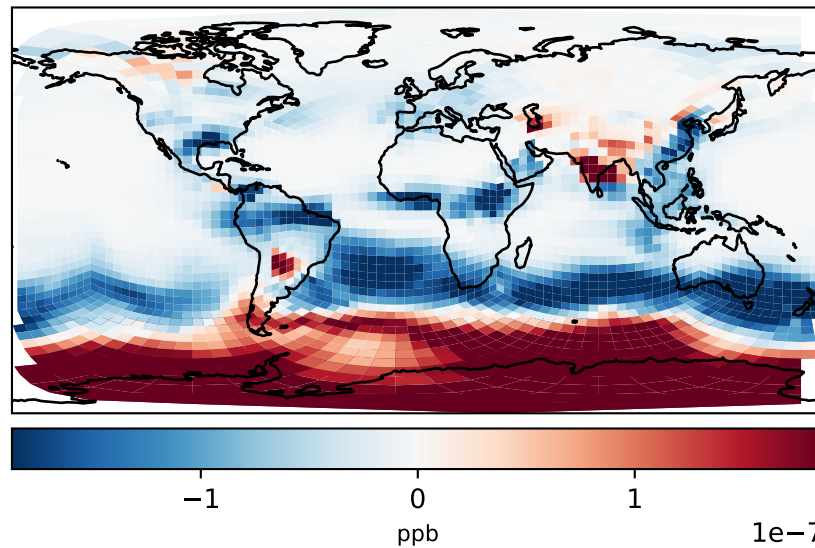
Raw GEOS-FP input, 3-hr winds (Dev)
c24



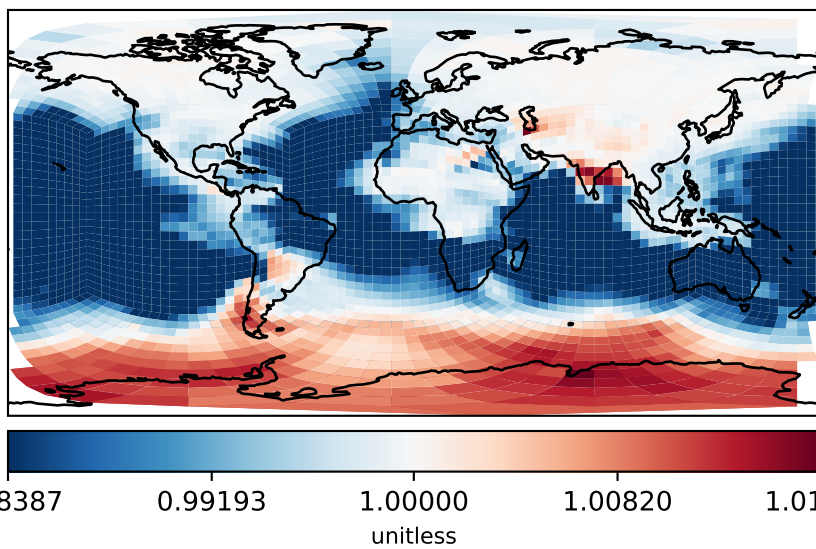
Difference
Dev - Ref, Dynamic Range



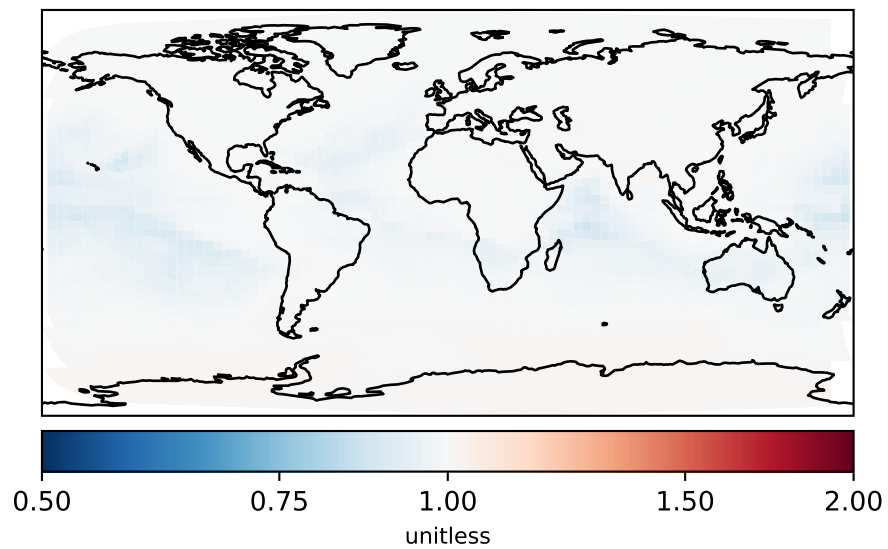
Difference
Dev - Ref, Restricted Range [5%,95%]



Ratio
Dev/Ref, Dynamic Range

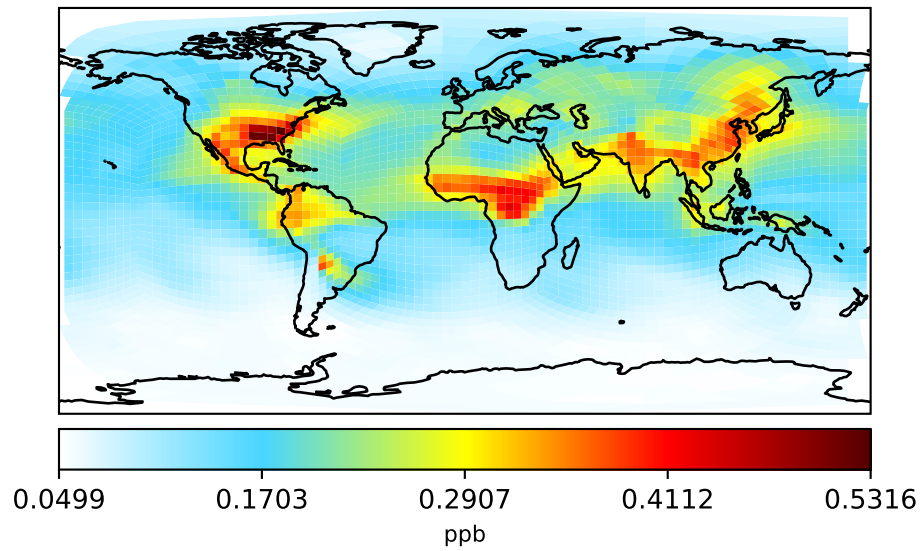


Ratio
Dev/Ref, Fixed Range

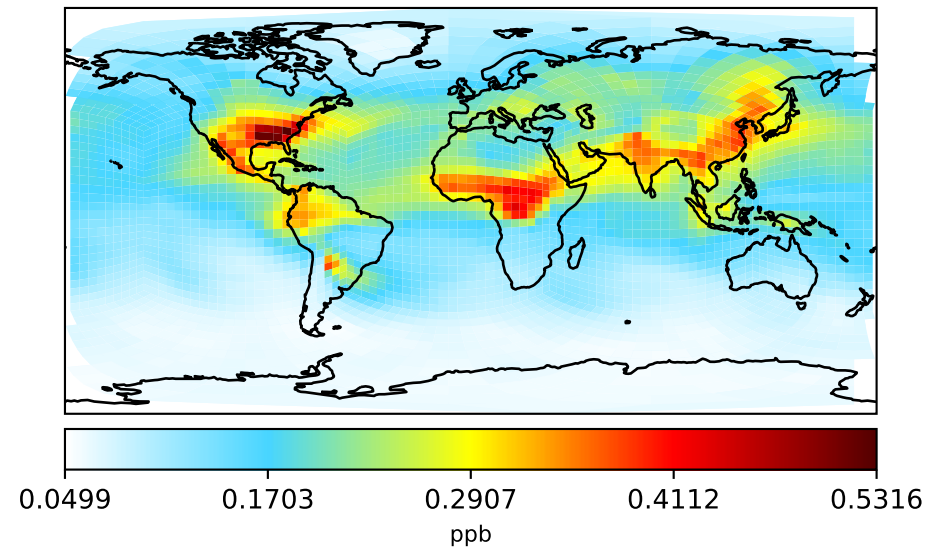


SpeciesConcVV_CH20

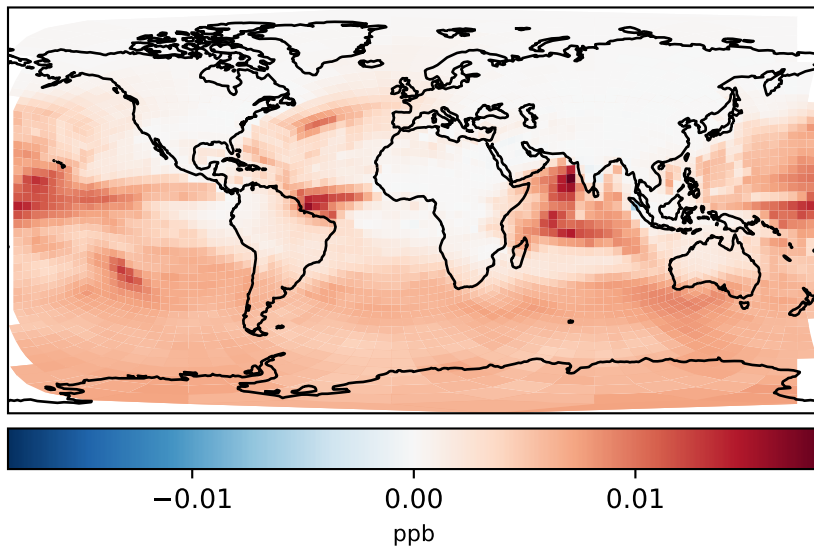
Processed GEOS-FP input, 3-hr winds (Ref)
c24



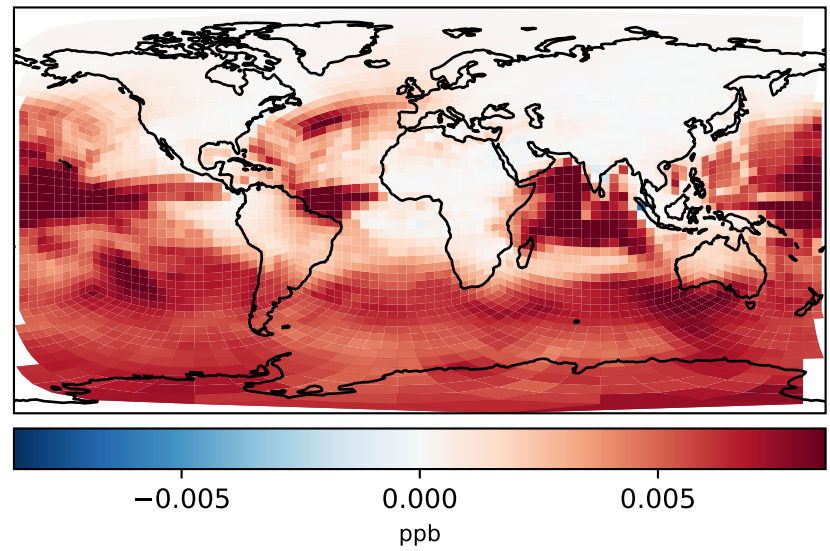
Raw GEOS-FP input, 3-hr winds (Dev)
c24



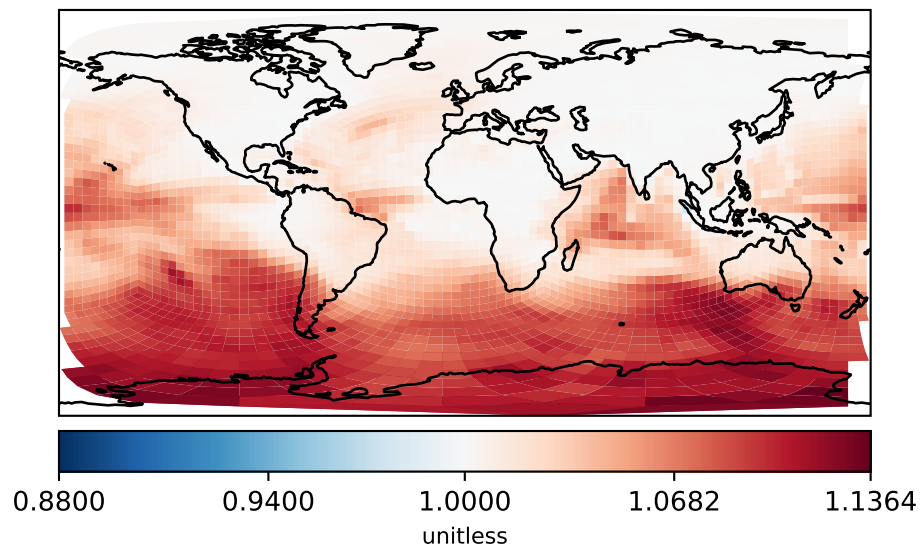
Difference
Dev - Ref, Dynamic Range



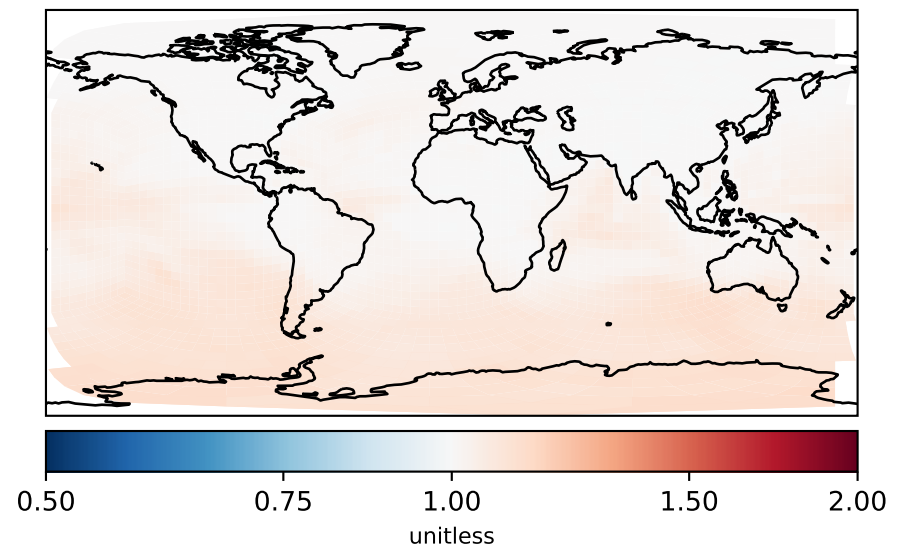
Difference
Dev - Ref, Restricted Range [5%,95%]



Ratio
Dev/Ref, Dynamic Range

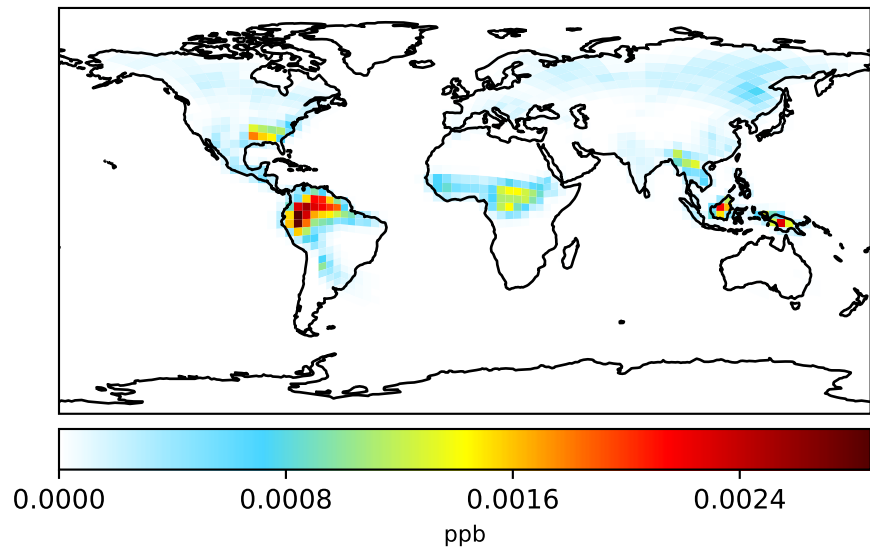


Ratio
Dev/Ref, Fixed Range

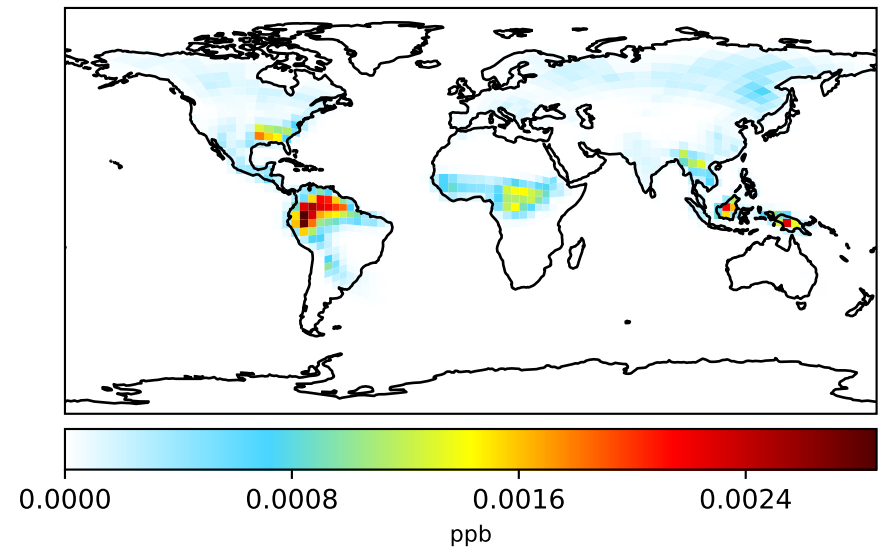


SpeciesConcVV_HPALDs

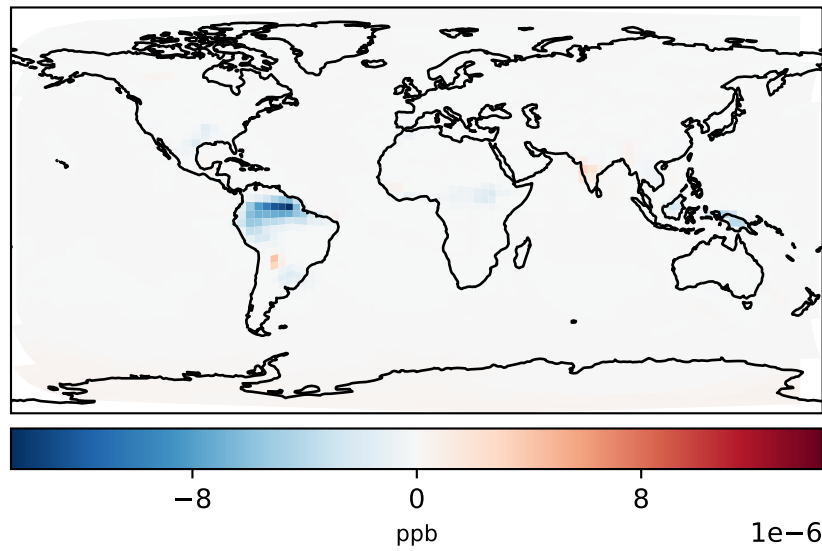
Processed GEOS-FP input, 3-hr winds (Ref)
c24



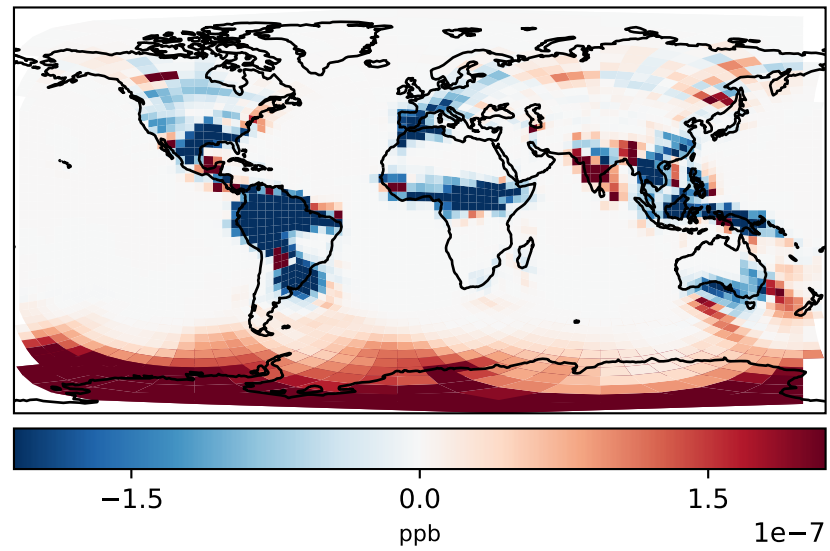
Raw GEOS-FP input, 3-hr winds (Dev)
c24



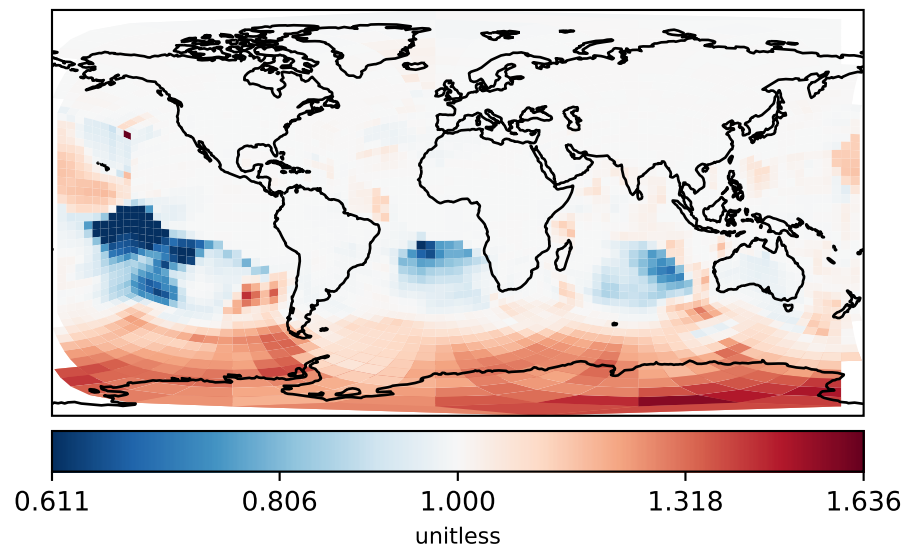
Difference
Dev - Ref, Dynamic Range



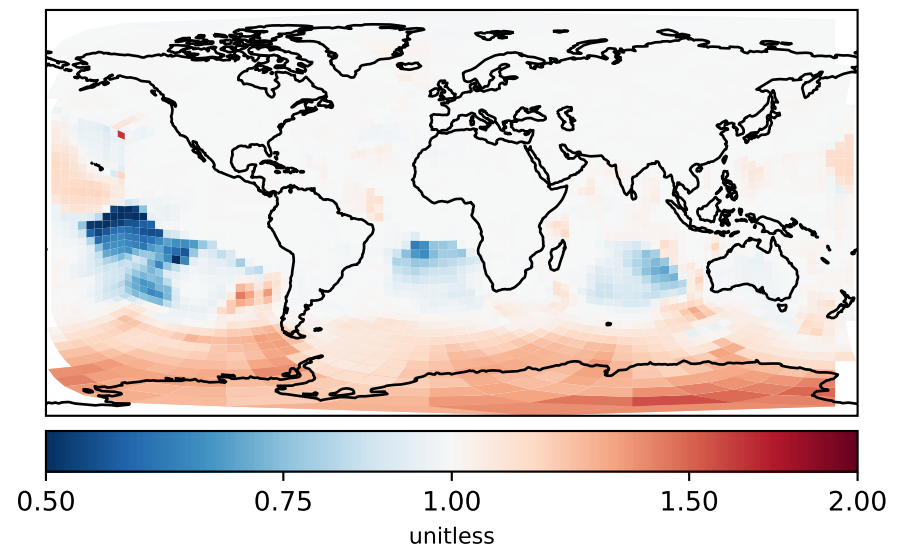
Difference
Dev - Ref, Restricted Range [5%,95%]



Ratio
Dev/Ref, Dynamic Range

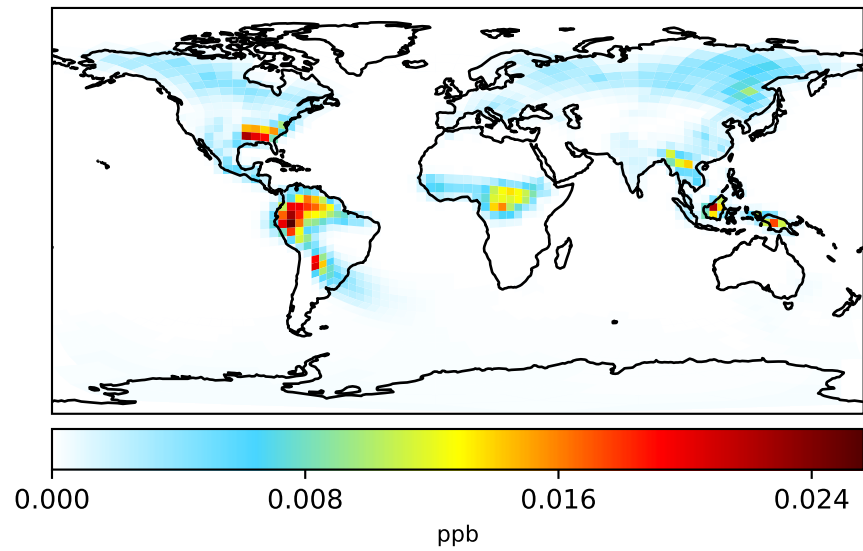


Ratio
Dev/Ref, Fixed Range

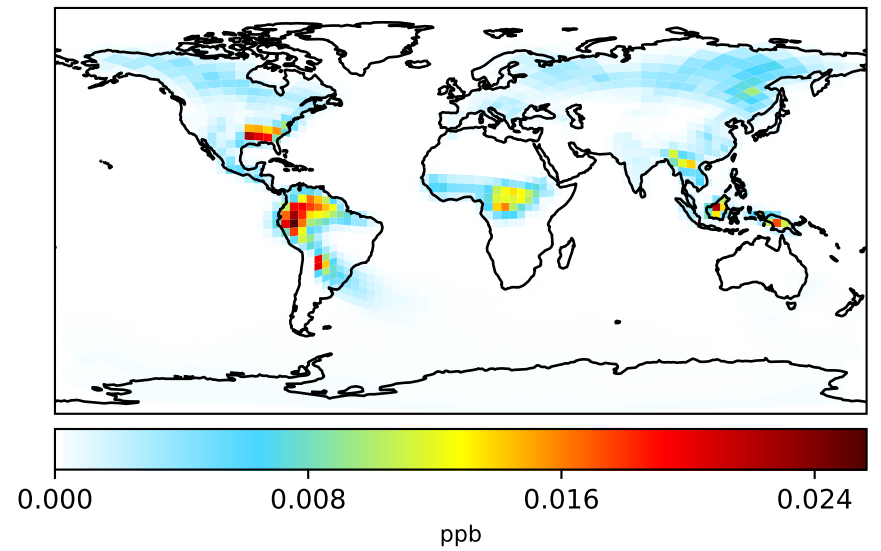


SpeciesConcVV_MACR

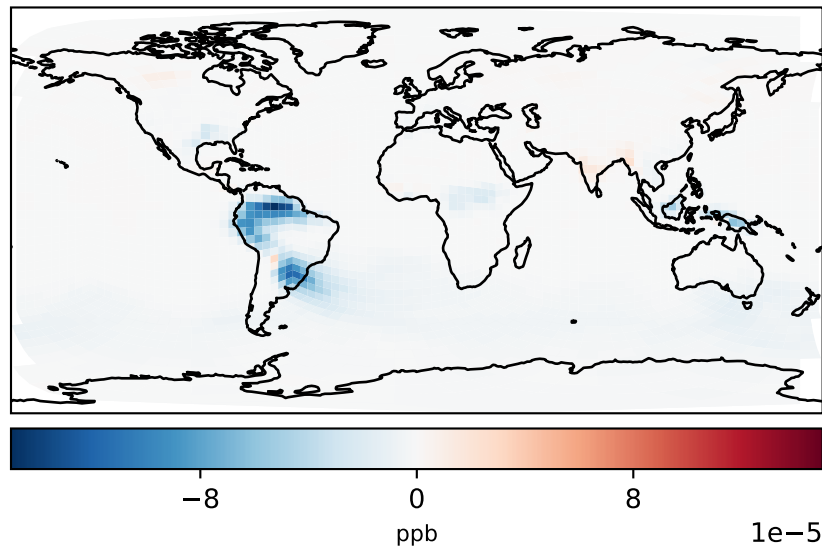
Processed GEOS-FP input, 3-hr winds (Ref)
c24



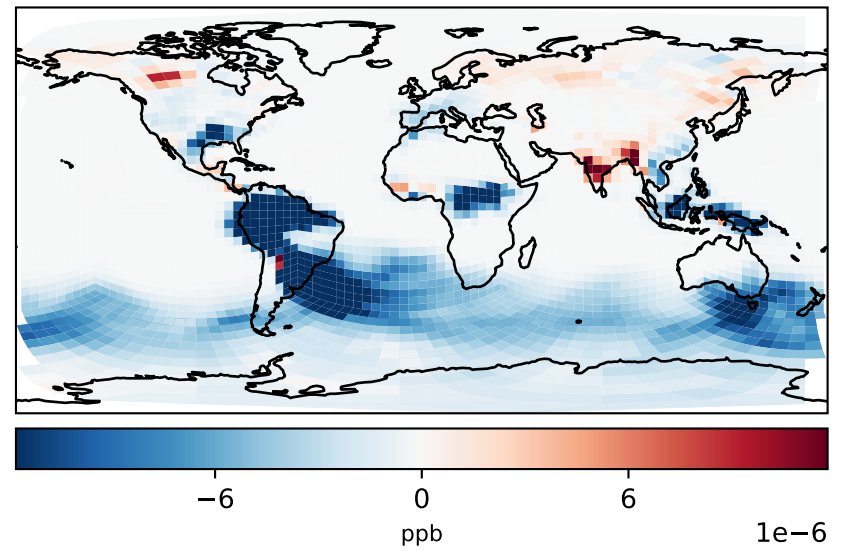
Raw GEOS-FP input, 3-hr winds (Dev)
c24



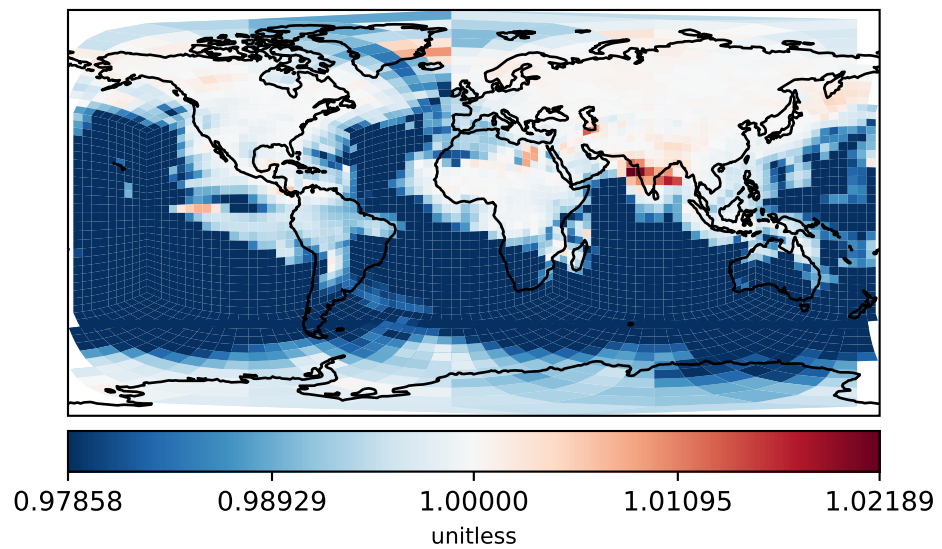
Difference
Dev - Ref, Dynamic Range



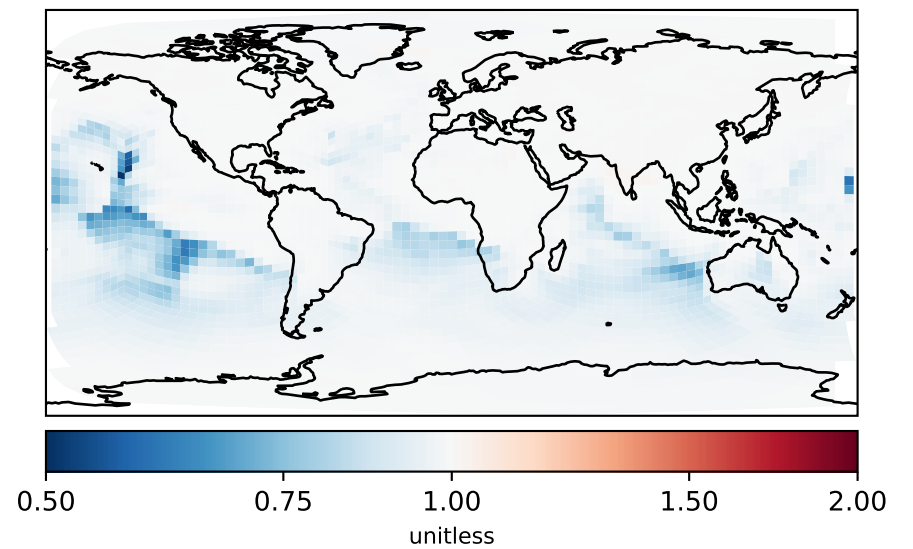
Difference
Dev - Ref, Restricted Range [5%,95%]



Ratio
Dev/Ref, Dynamic Range

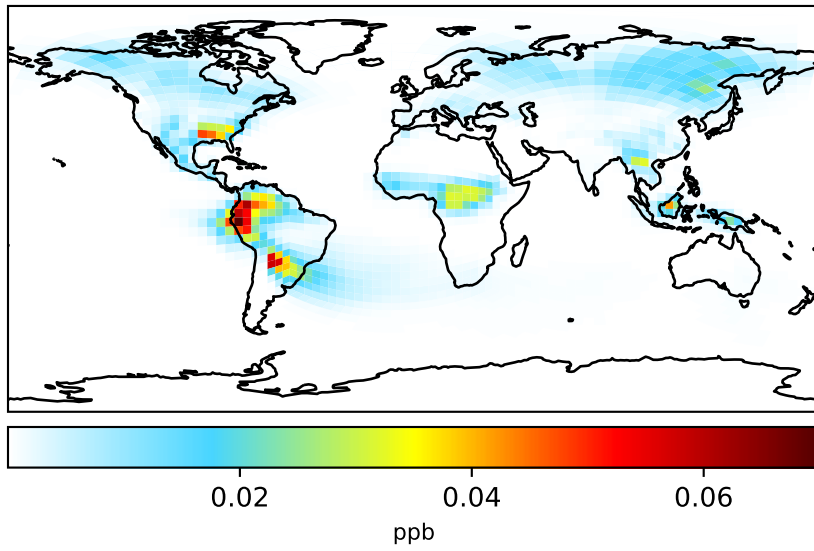


Ratio
Dev/Ref, Fixed Range

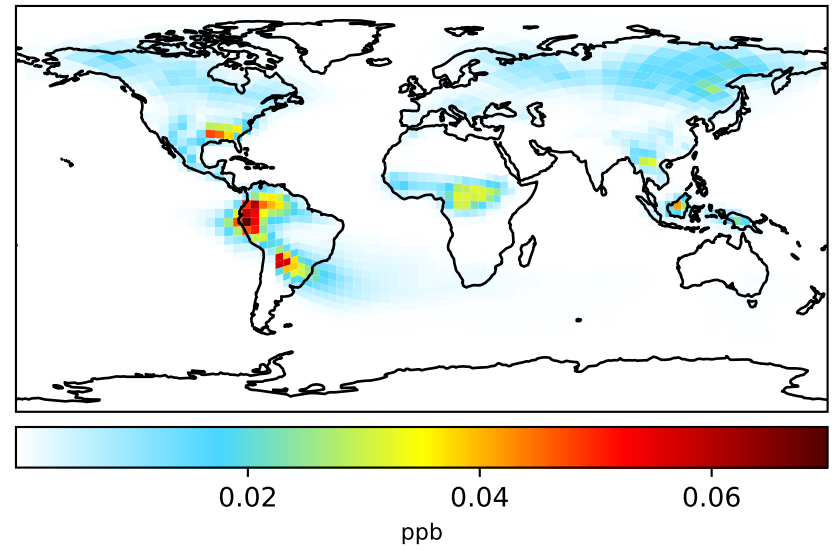


SpeciesConcVV_IEPOX

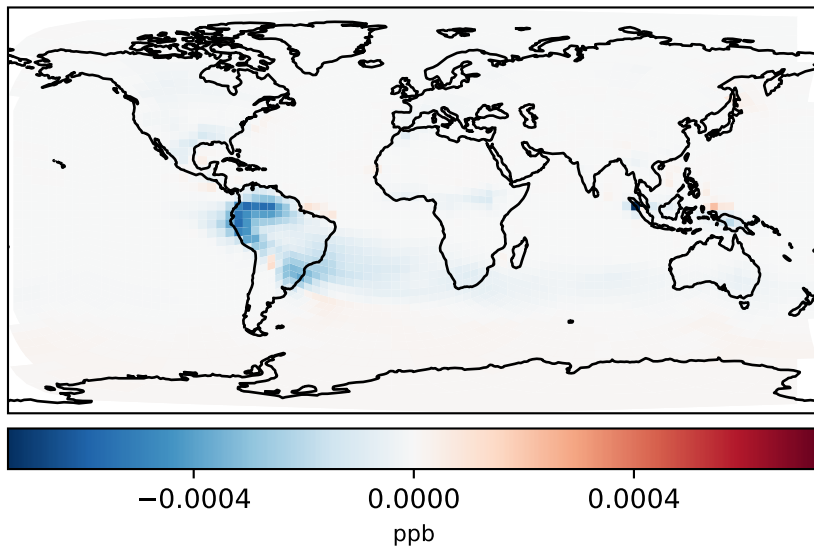
Processed GEOS-FP input, 3-hr winds (Ref)
c24



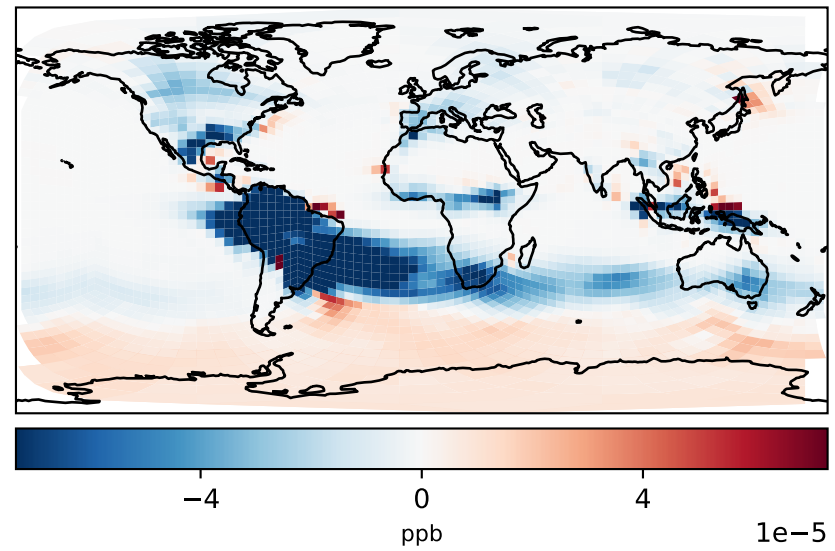
Raw GEOS-FP input, 3-hr winds (Dev)
c24



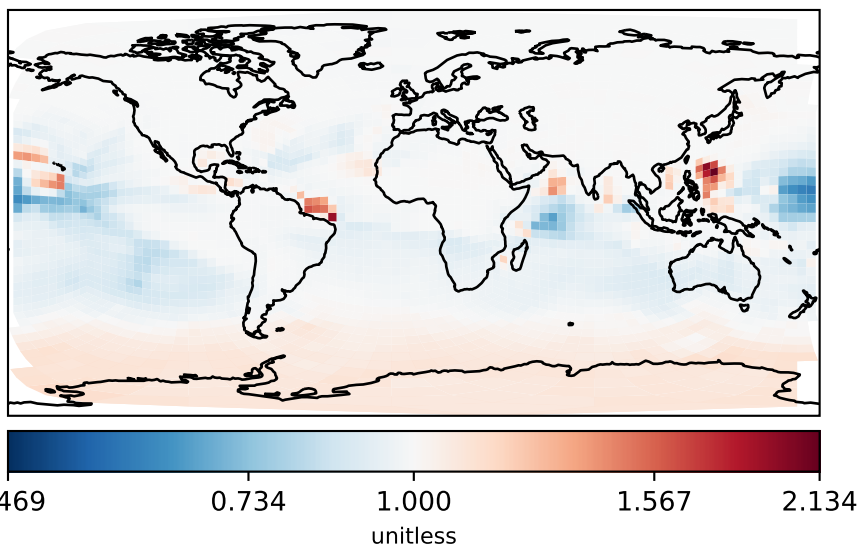
Difference
Dev - Ref, Dynamic Range



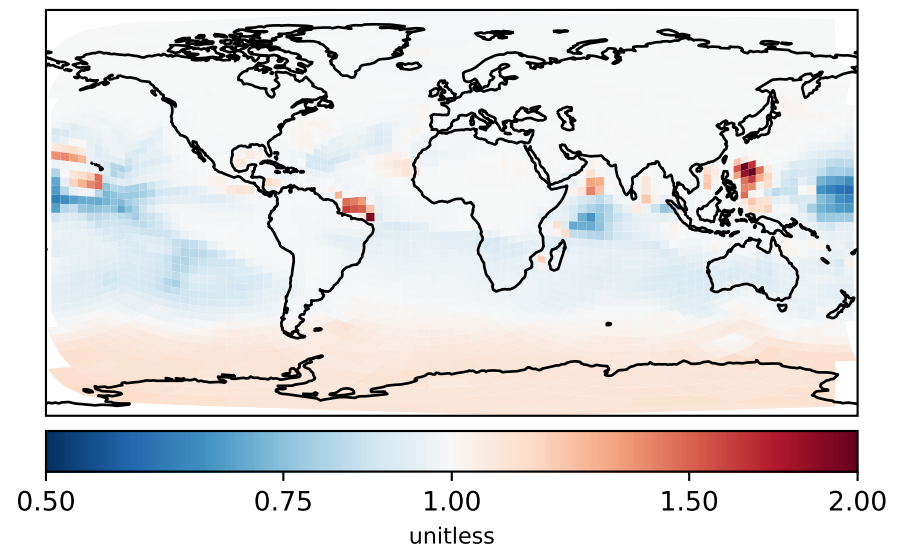
Difference
Dev - Ref, Restricted Range [5%,95%]



Ratio
Dev/Ref, Dynamic Range

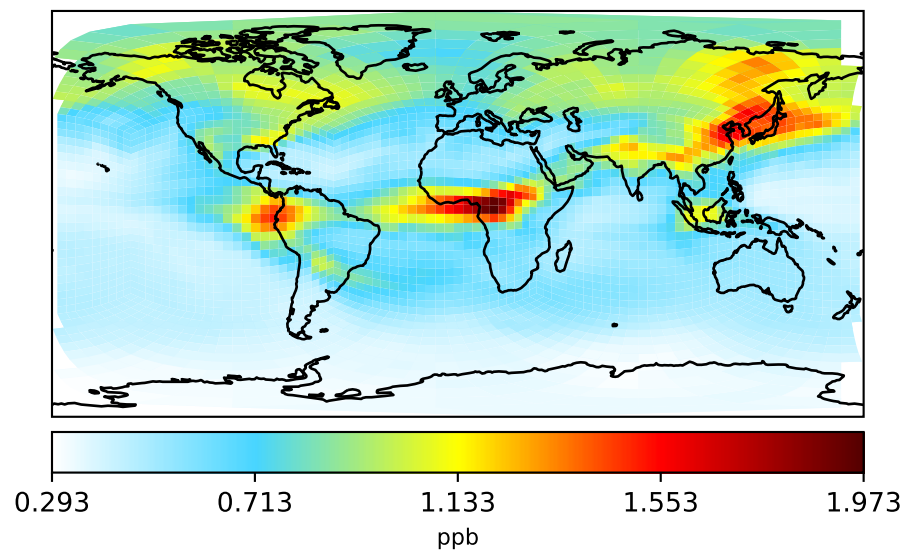


Ratio
Dev/Ref, Fixed Range

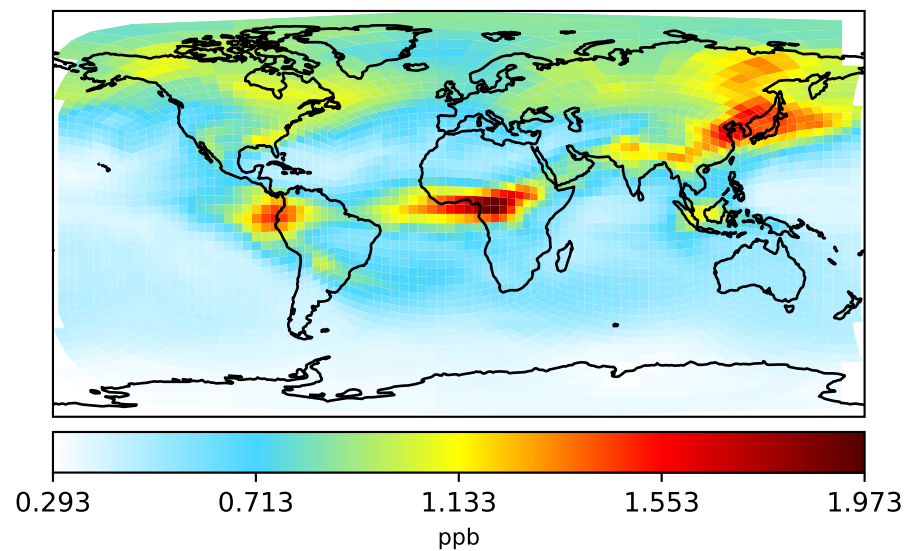


SpeciesConcVV_ACET

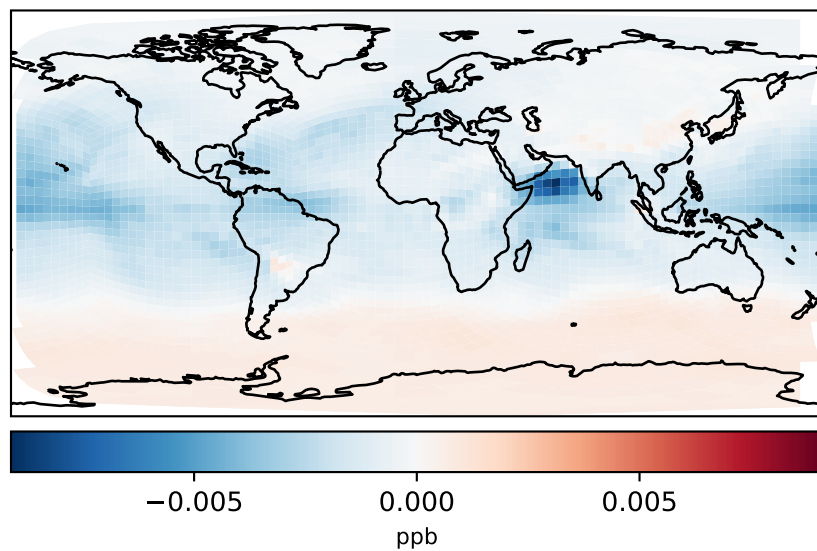
Processed GEOS-FP input, 3-hr winds (Ref)
c24



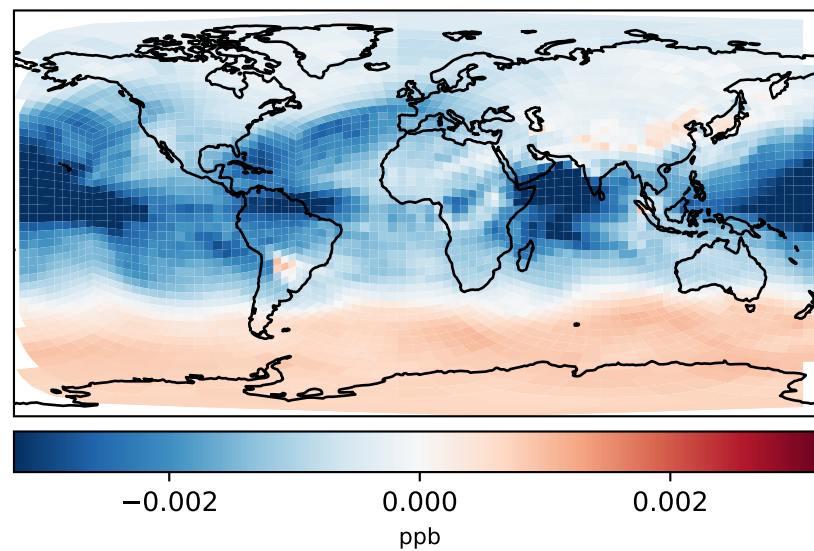
Raw GEOS-FP input, 3-hr winds (Dev)
c24



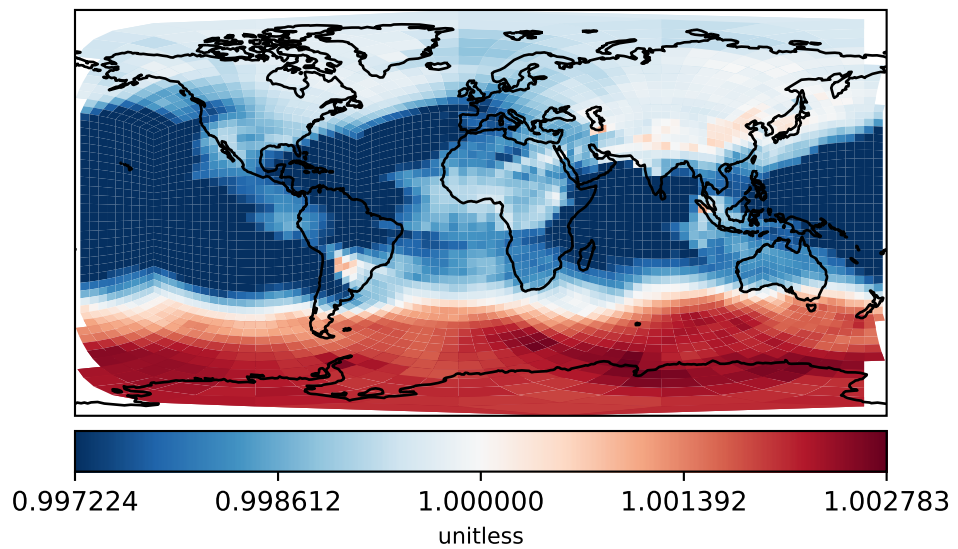
Difference
Dev - Ref, Dynamic Range



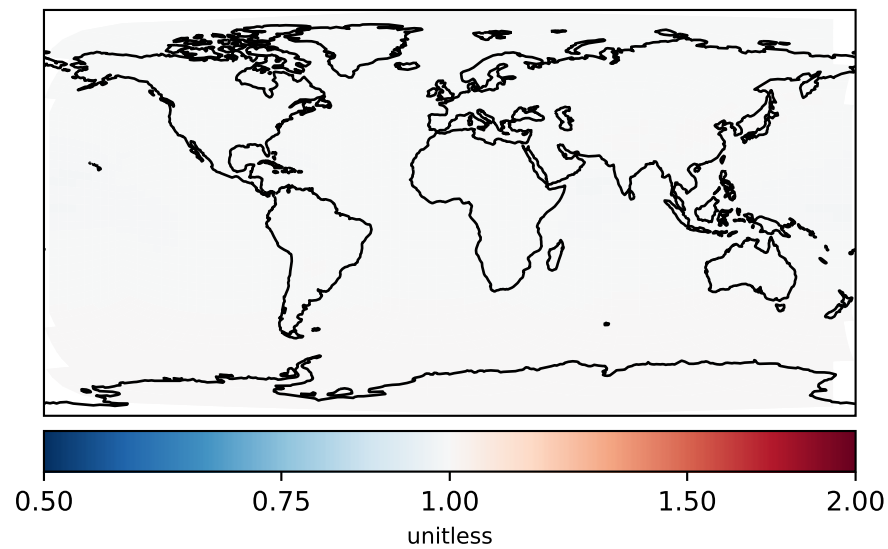
Difference
Dev - Ref, Restricted Range [5%,95%]



Ratio
Dev/Ref, Dynamic Range

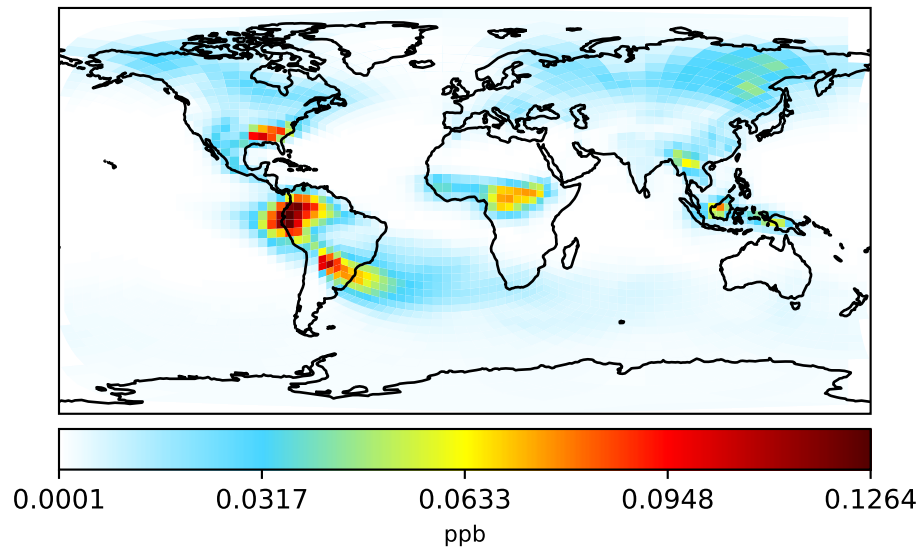


Ratio
Dev/Ref, Fixed Range

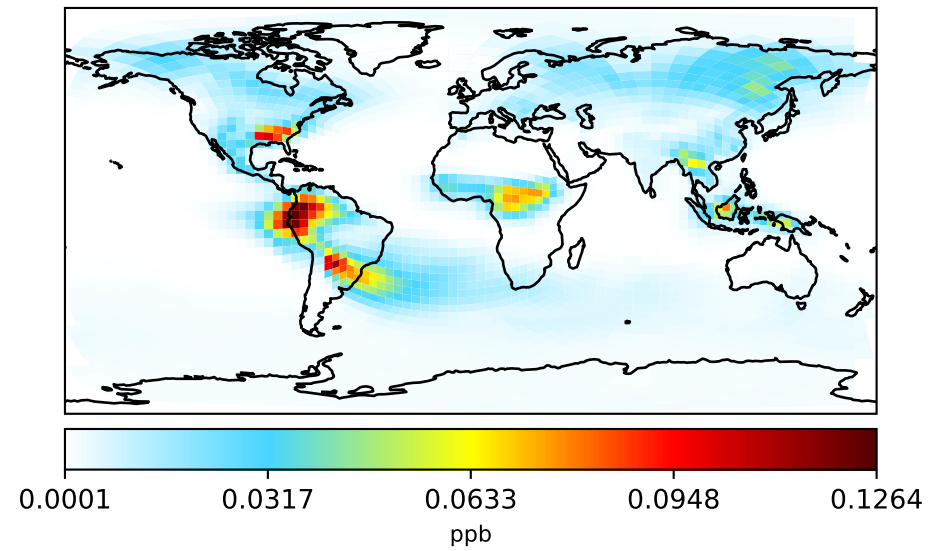


SpeciesConcVV_HAC

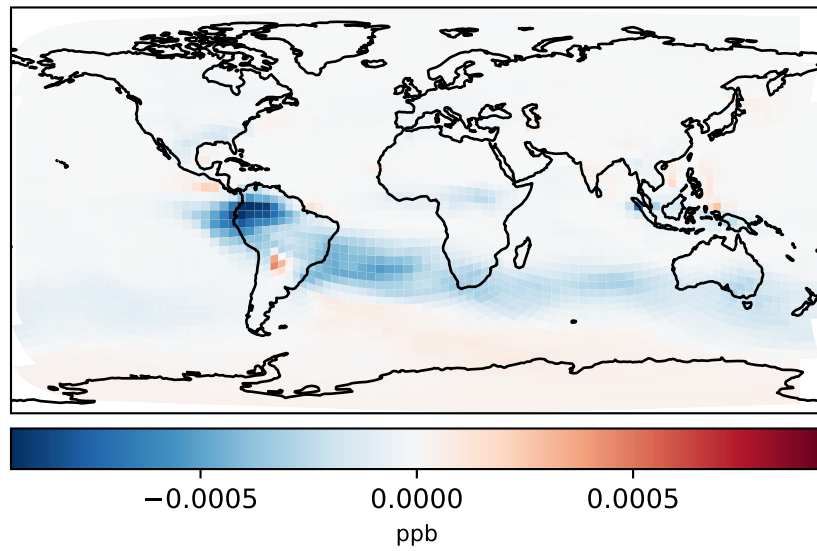
Processed GEOS-FP input, 3-hr winds (Ref)
c24



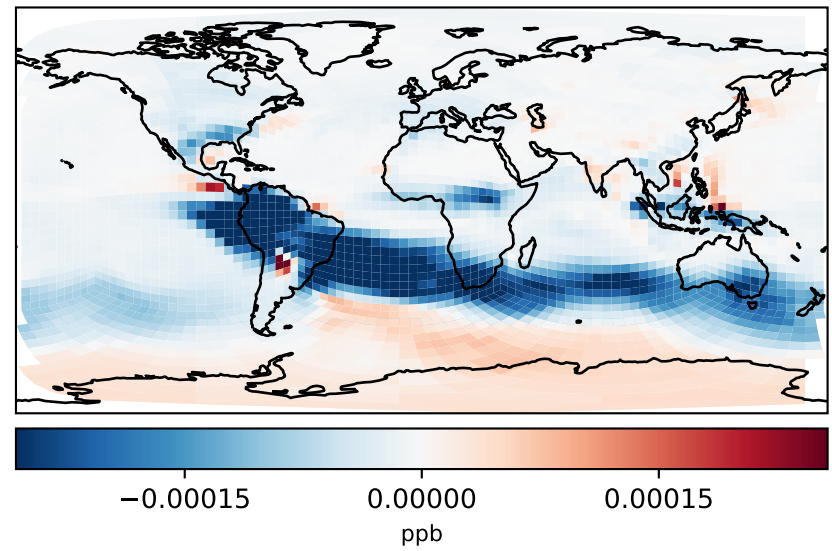
Raw GEOS-FP input, 3-hr winds (Dev)
c24



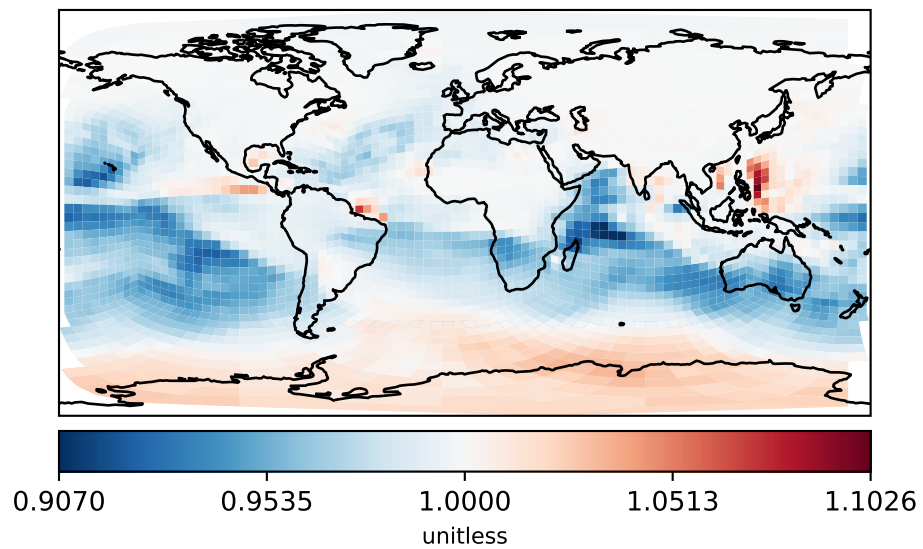
Difference
Dev - Ref, Dynamic Range



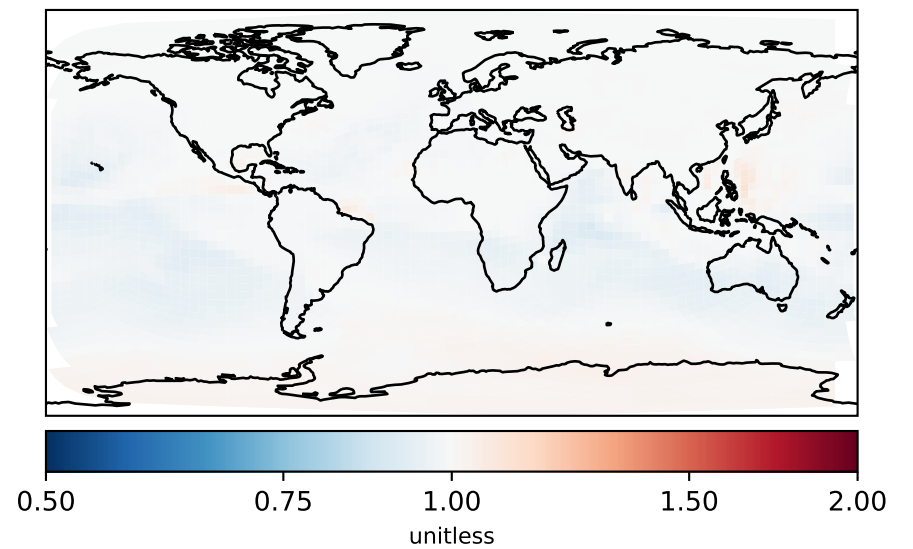
Difference
Dev - Ref, Restricted Range [5%,95%]



Ratio
Dev/Ref, Dynamic Range

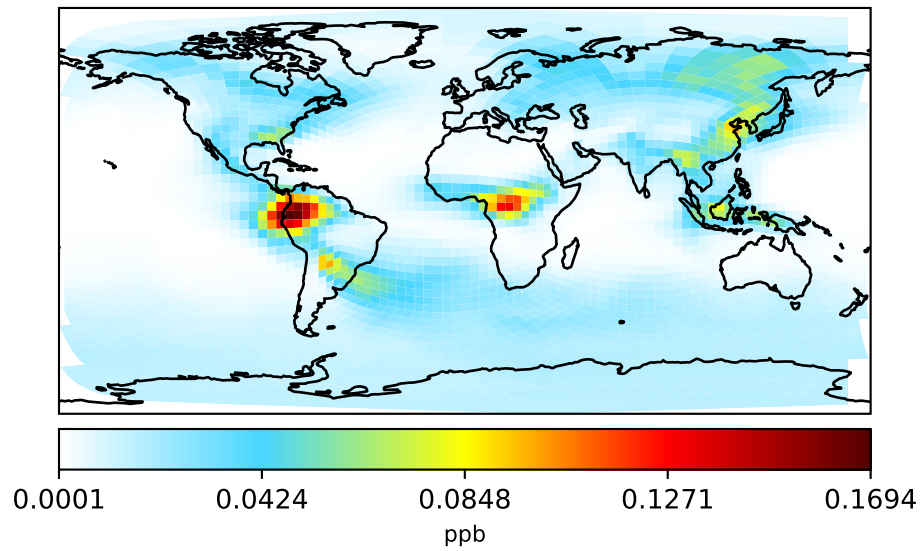


Ratio
Dev/Ref, Fixed Range

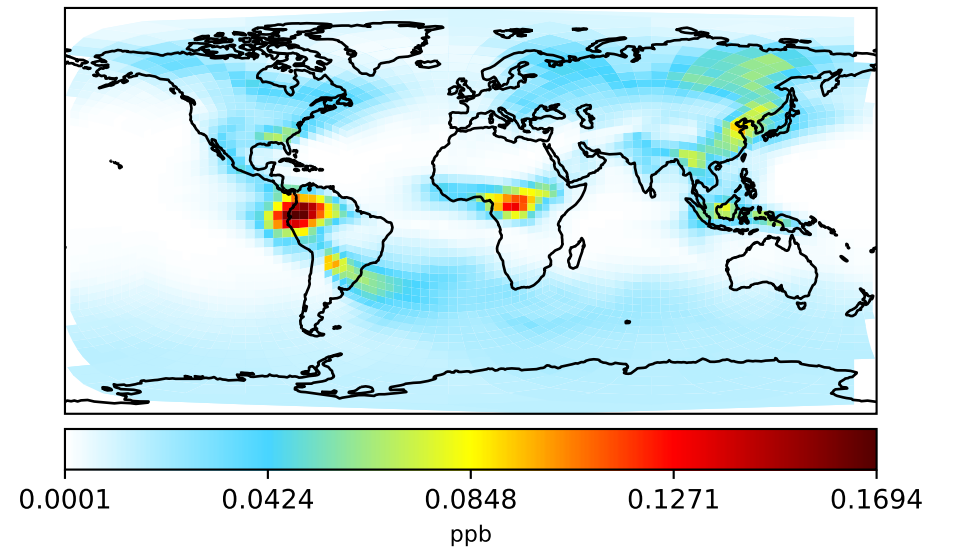


SpeciesConcVV_MEK

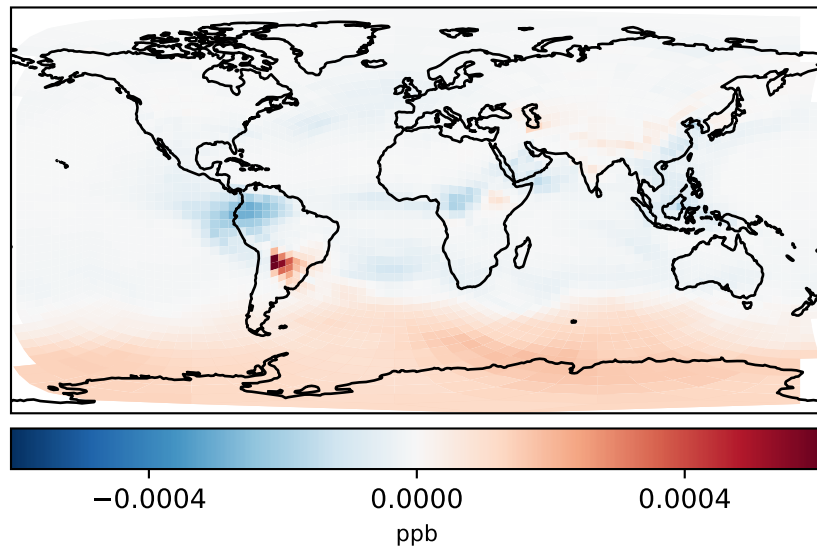
Processed GEOS-FP input, 3-hr winds (Ref)
c24



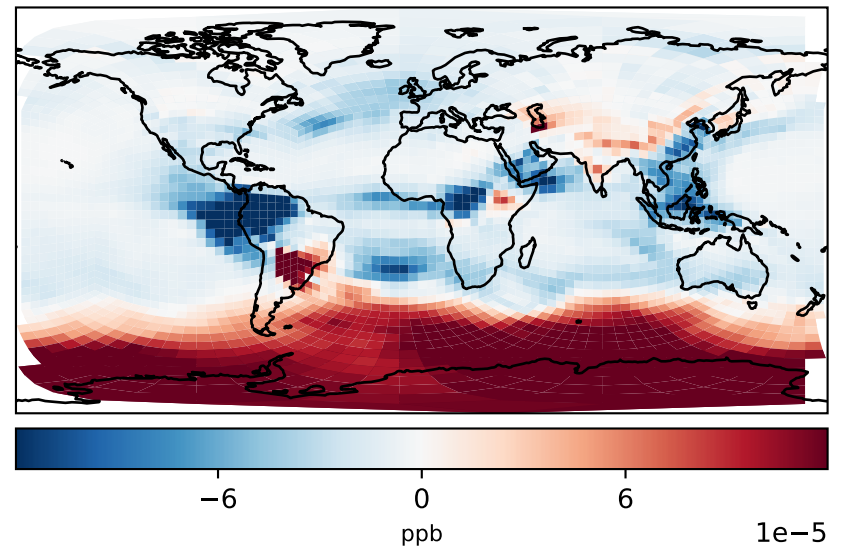
Raw GEOS-FP input, 3-hr winds (Dev)
c24



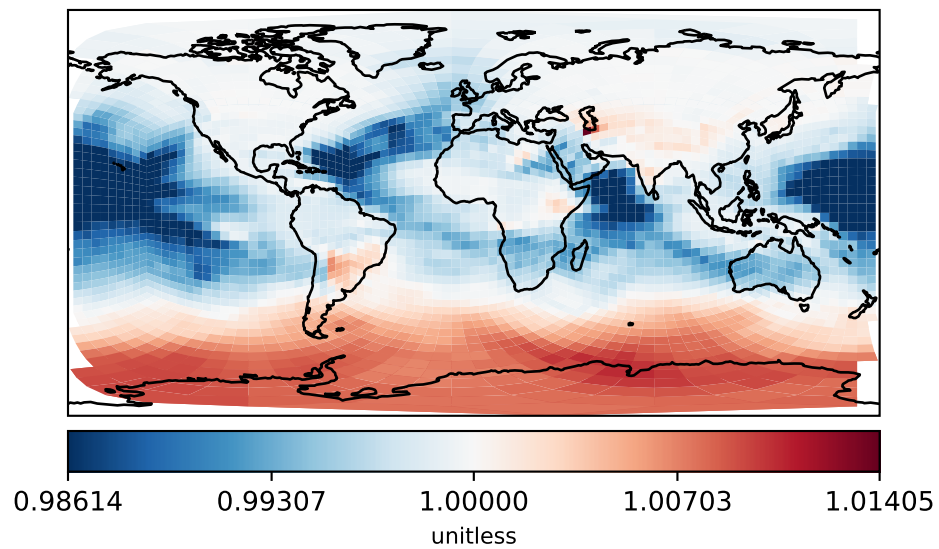
Difference
Dev - Ref, Dynamic Range



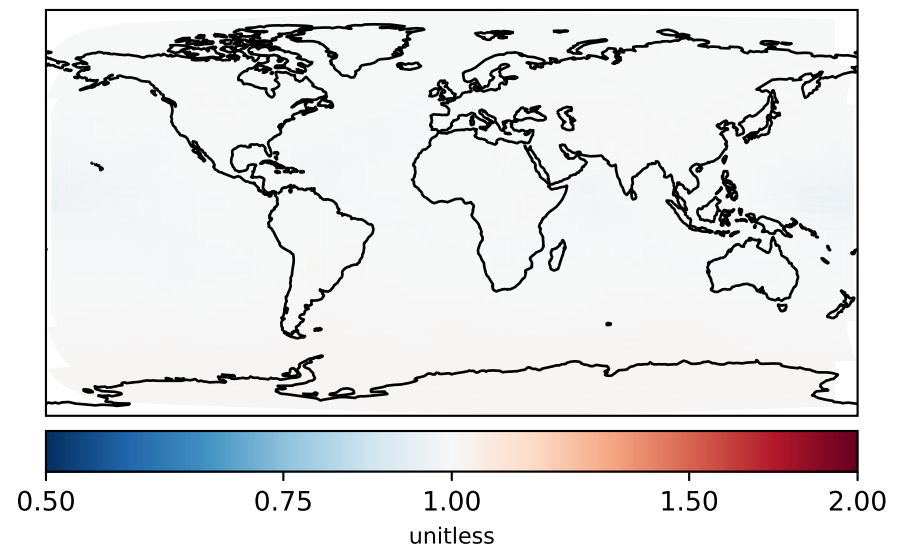
Difference
Dev - Ref, Restricted Range [5%,95%]



Ratio
Dev/Ref, Dynamic Range

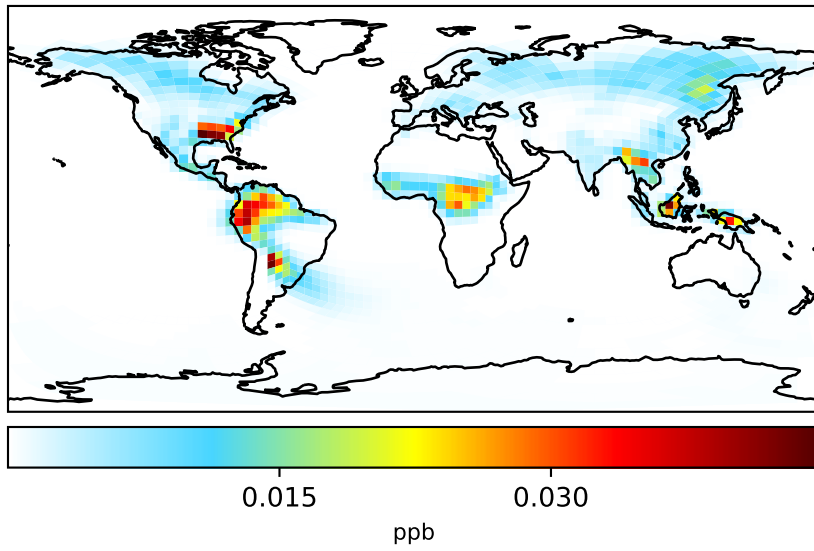


Ratio
Dev/Ref, Fixed Range

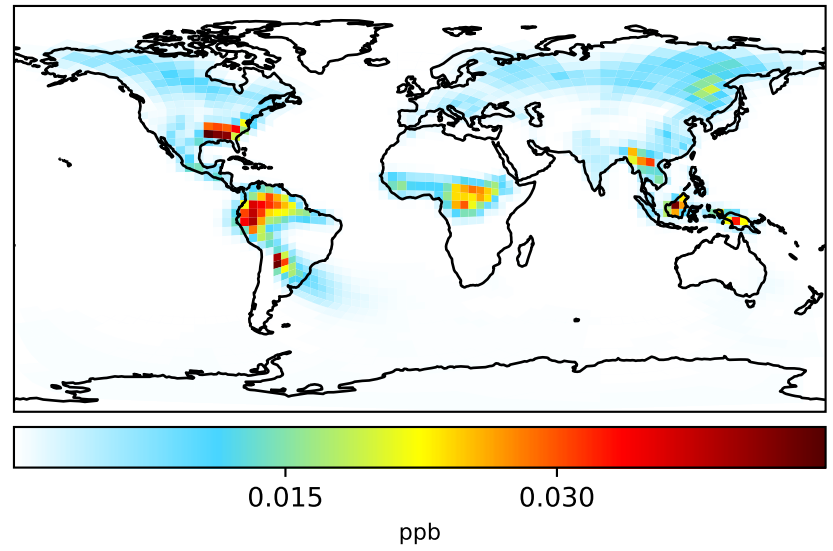


SpeciesConcVV_MVK

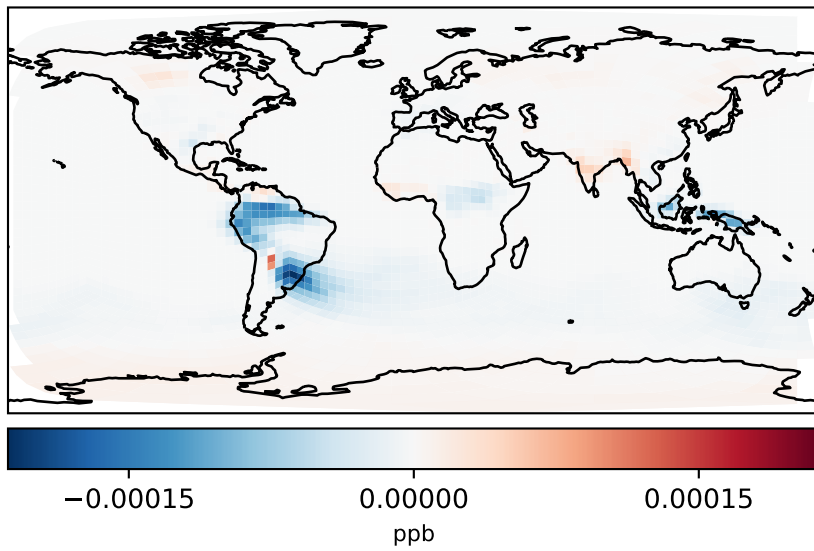
Processed GEOS-FP input, 3-hr winds (Ref)
c24



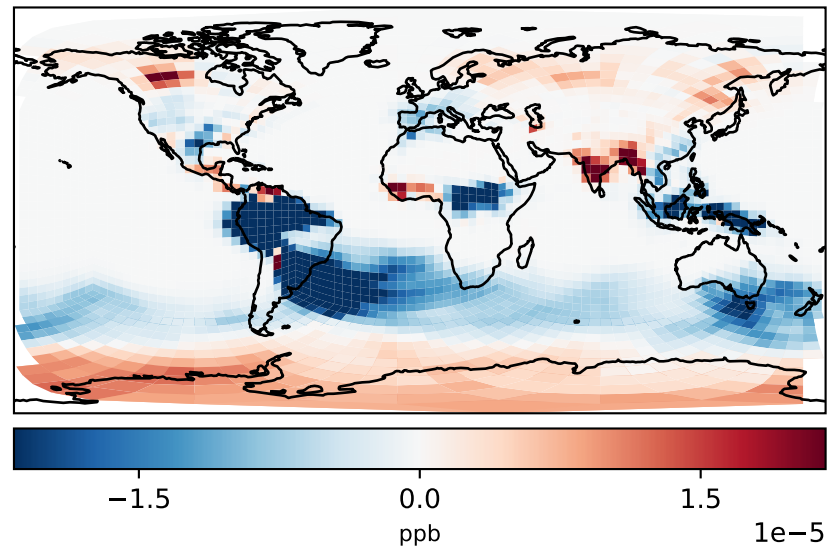
Raw GEOS-FP input, 3-hr winds (Dev)
c24



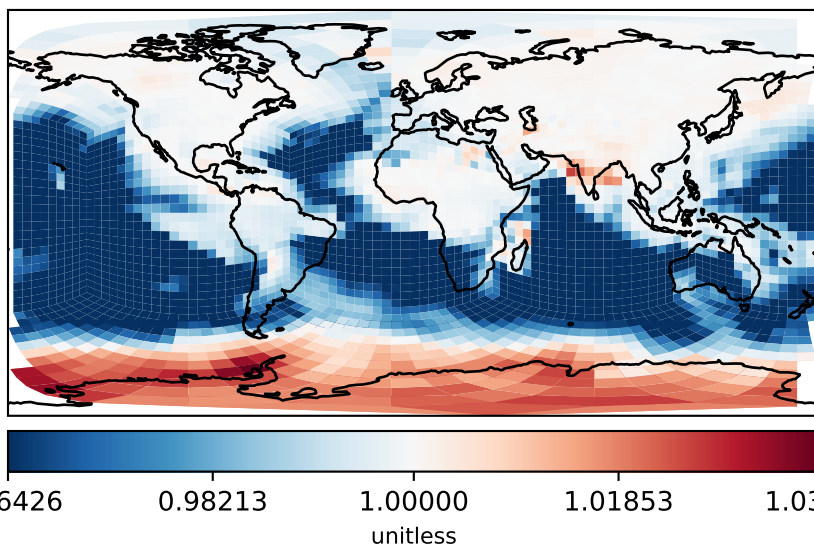
Difference
Dev - Ref, Dynamic Range



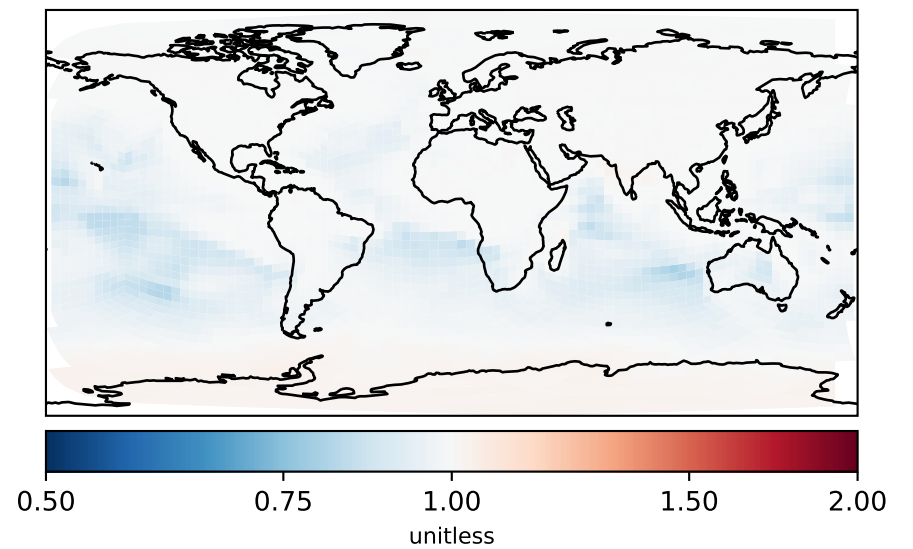
Difference
Dev - Ref, Restricted Range [5%,95%]



Ratio
Dev/Ref, Dynamic Range

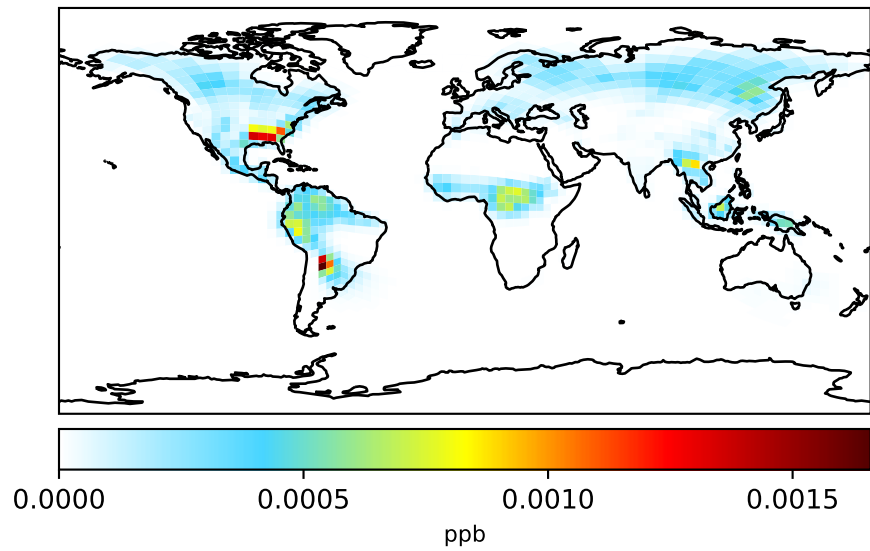


Ratio
Dev/Ref, Fixed Range

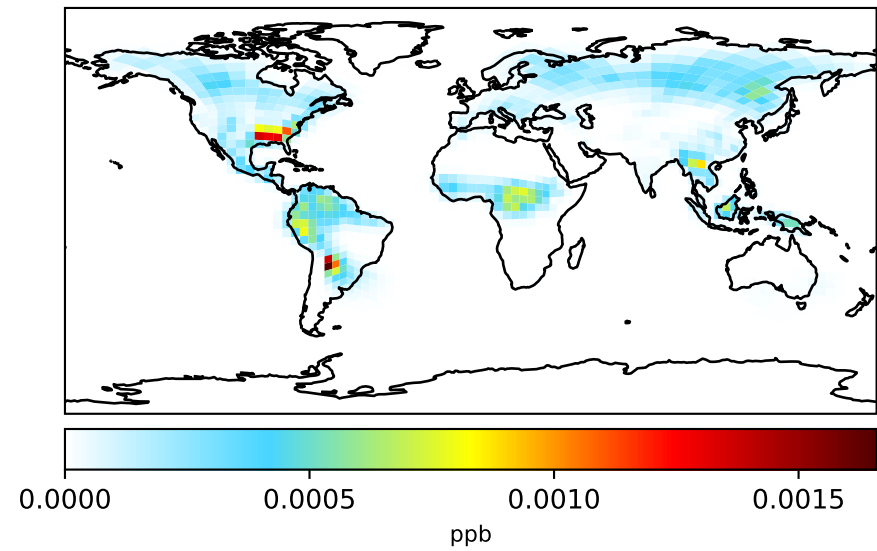


SpeciesConcVV_ISOPN

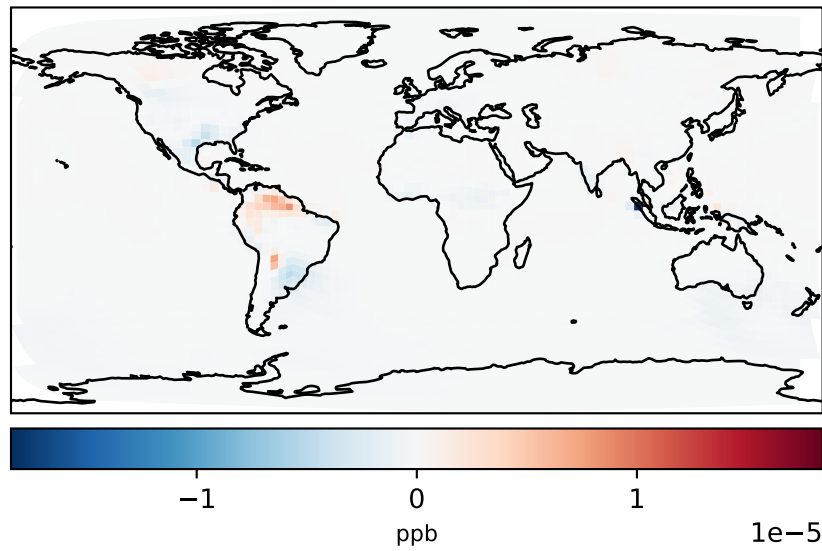
Processed GEOS-FP input, 3-hr winds (Ref)
c24



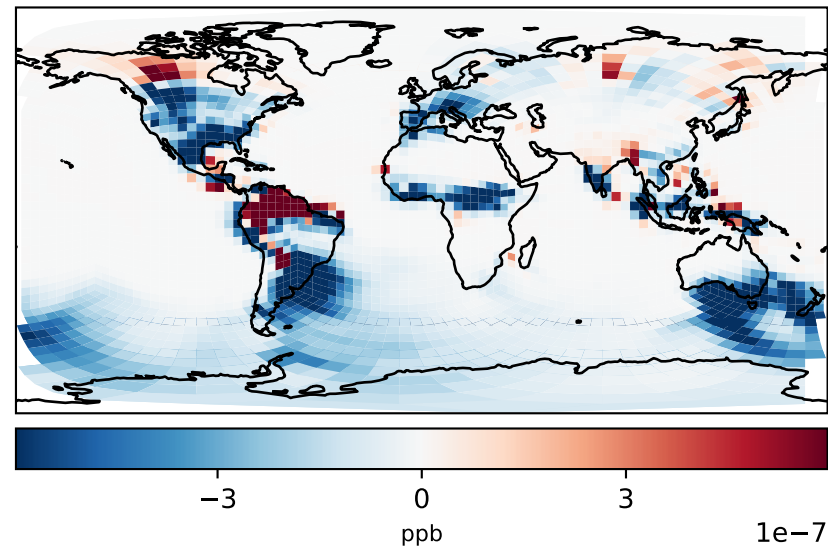
Raw GEOS-FP input, 3-hr winds (Dev)
c24



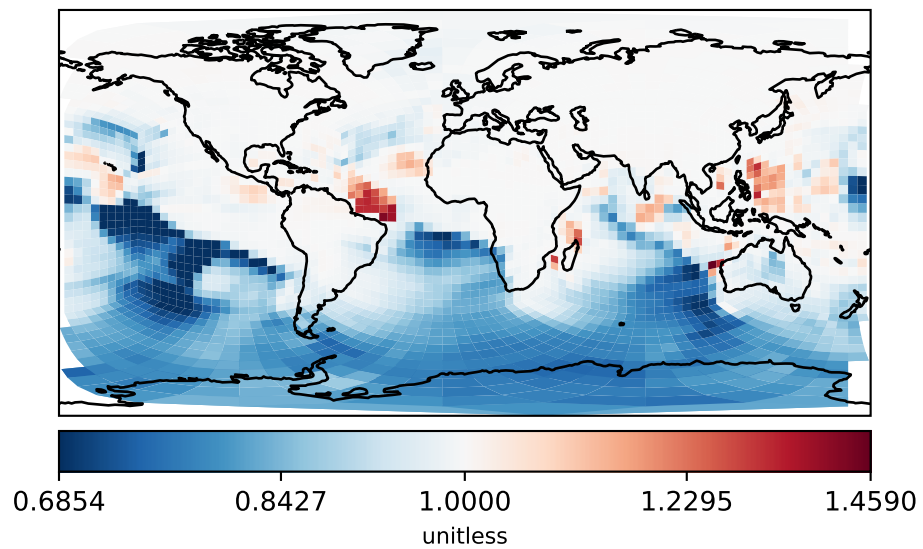
Difference
Dev - Ref, Dynamic Range



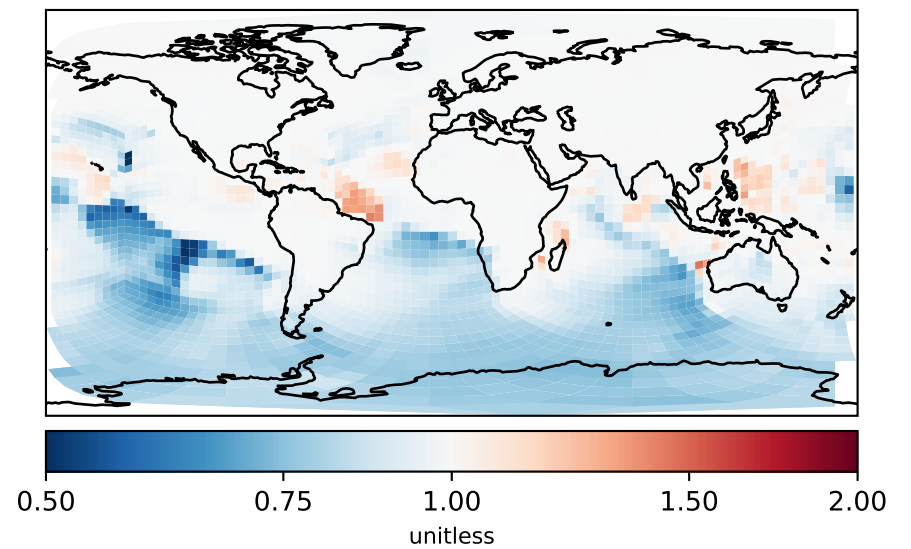
Difference
Dev - Ref, Restricted Range [5%,95%]



Ratio
Dev/Ref, Dynamic Range

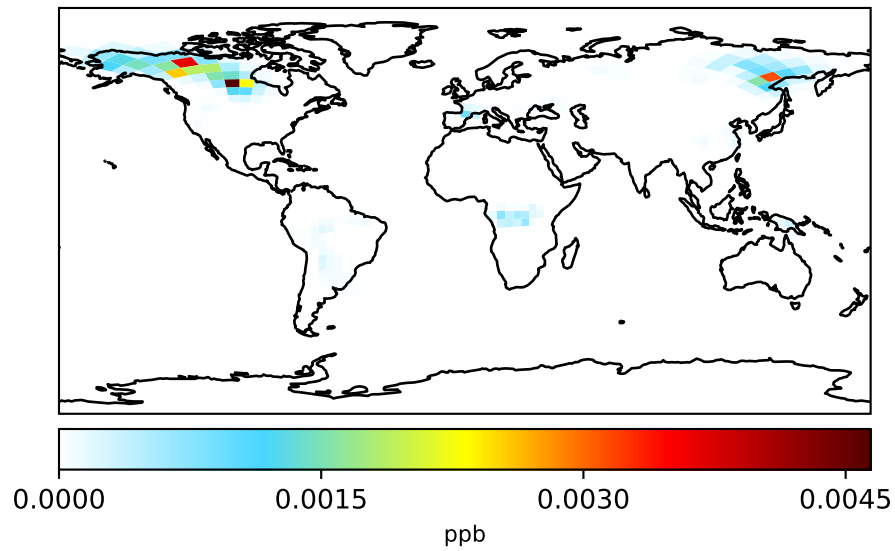


Ratio
Dev/Ref, Fixed Range

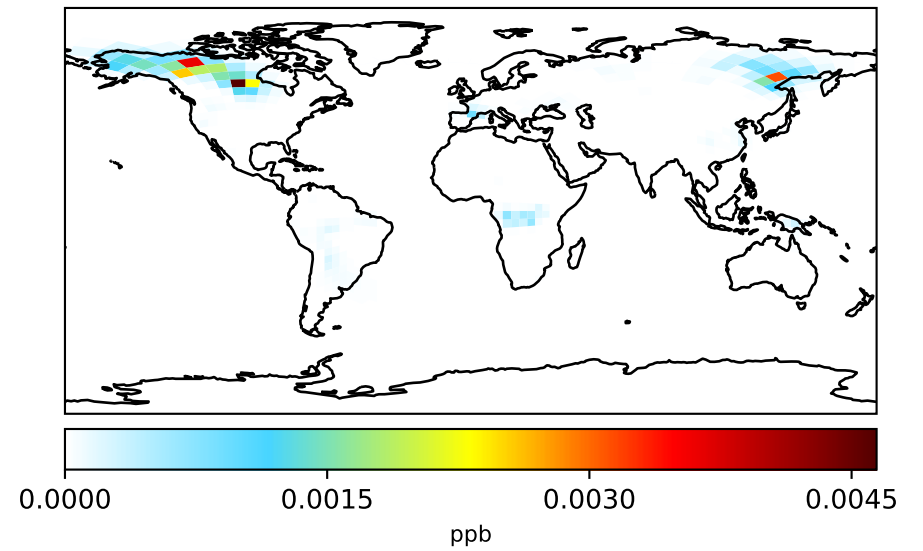


SpeciesConcVV_FURA

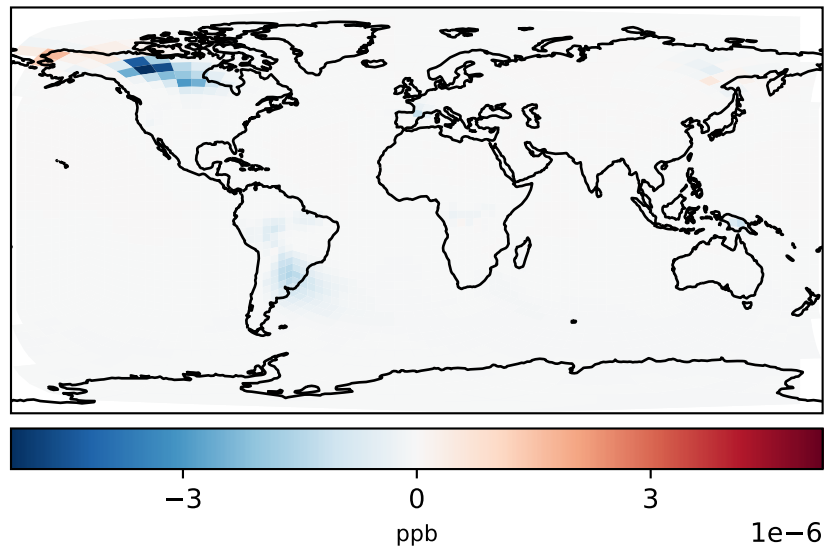
Processed GEOS-FP input, 3-hr winds (Ref)
c24



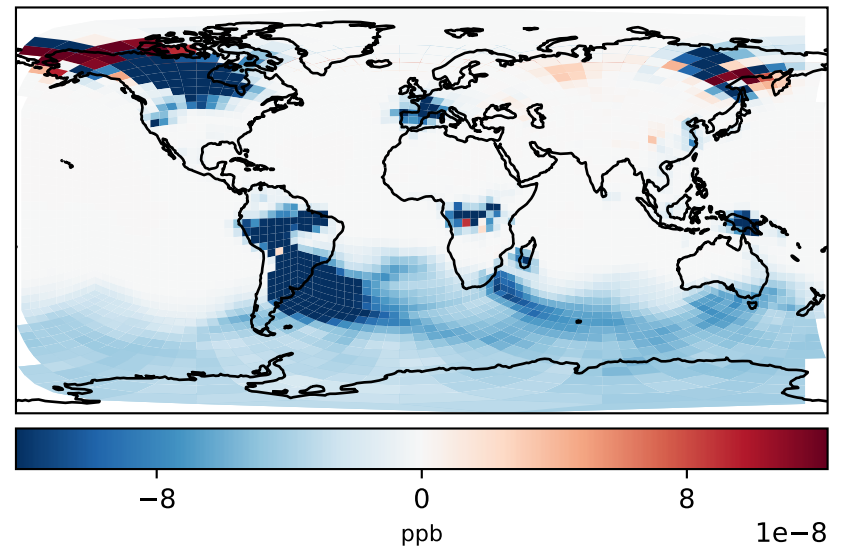
Raw GEOS-FP input, 3-hr winds (Dev)
c24



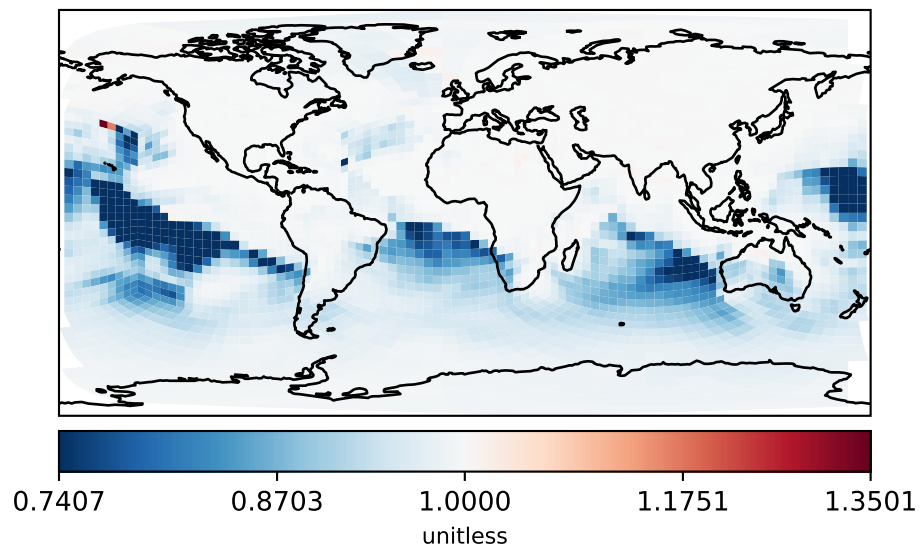
Difference
Dev - Ref, Dynamic Range



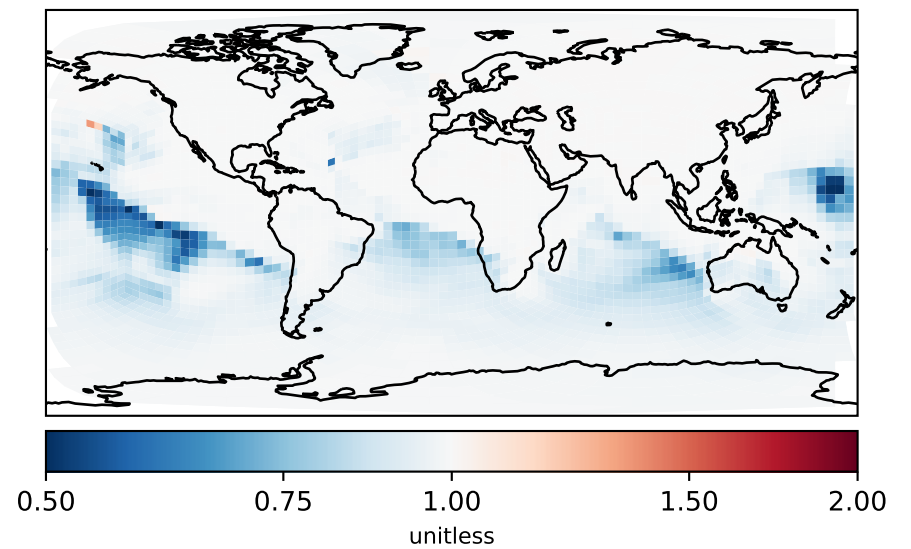
Difference
Dev - Ref, Restricted Range [5%,95%]



Ratio
Dev/Ref, Dynamic Range

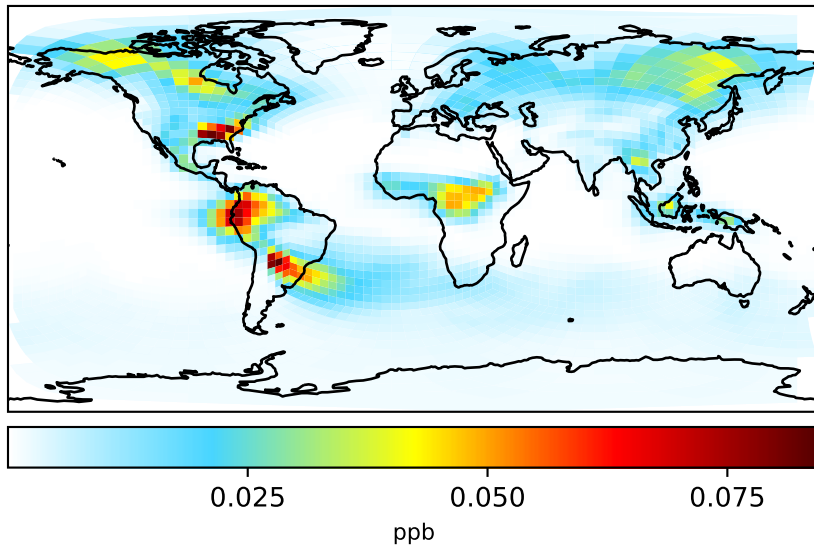


Ratio
Dev/Ref, Fixed Range

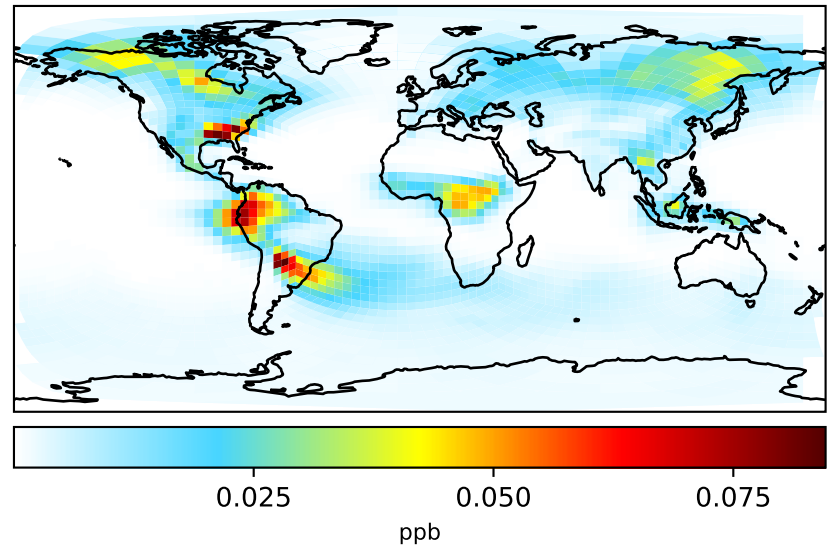


SpeciesConcVV_GLYC

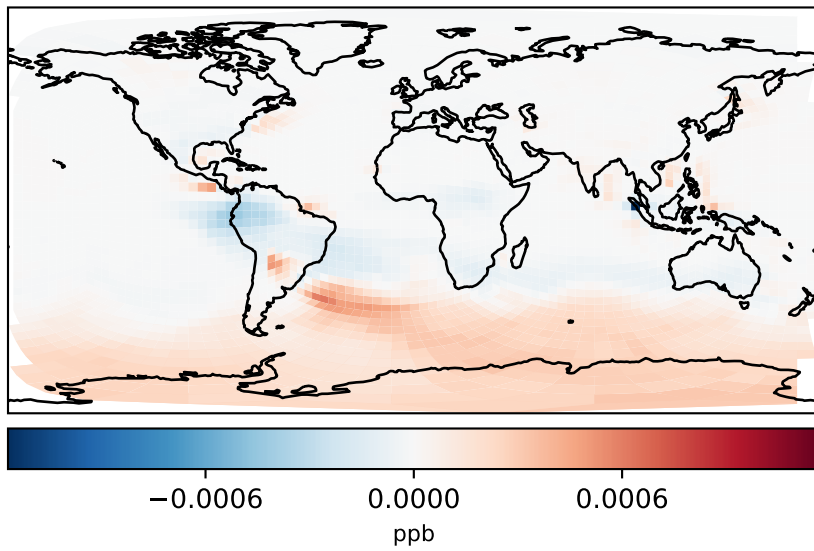
Processed GEOS-FP input, 3-hr winds (Ref)
c24



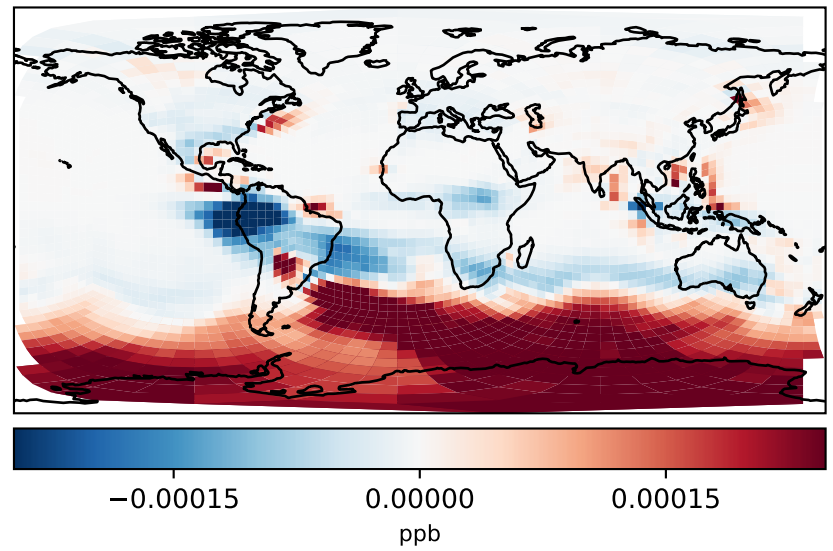
Raw GEOS-FP input, 3-hr winds (Dev)
c24



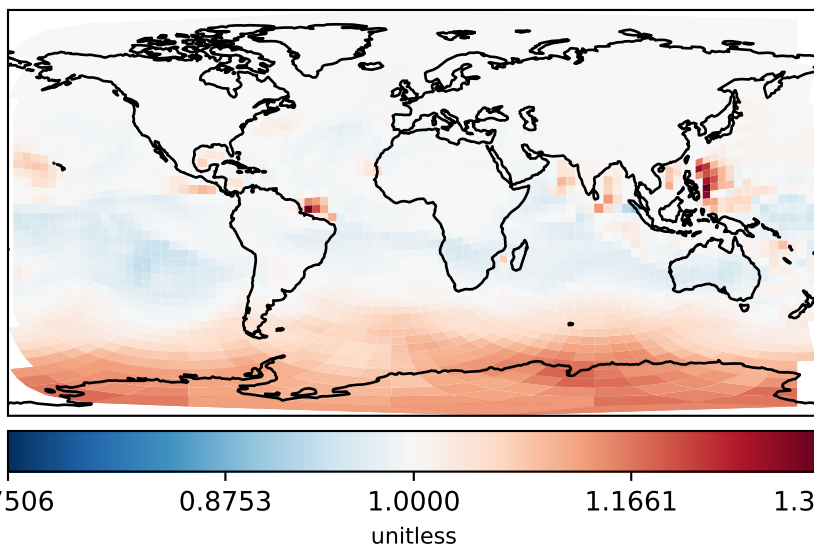
Difference
Dev - Ref, Dynamic Range



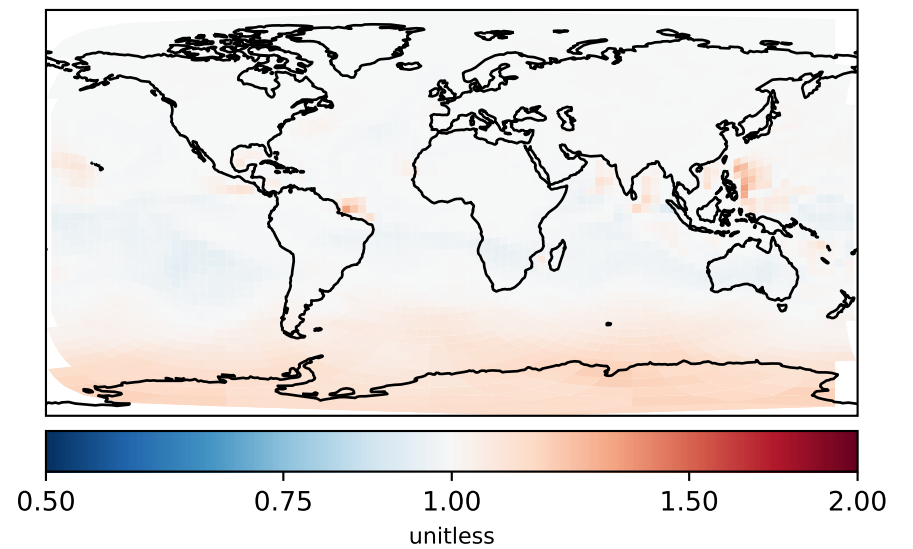
Difference
Dev - Ref, Restricted Range [5%,95%]



Ratio
Dev/Ref, Dynamic Range

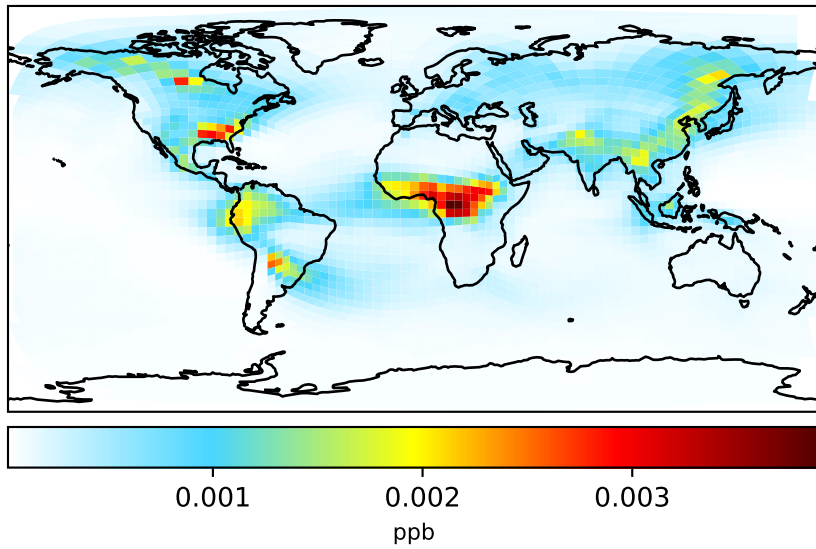


Ratio
Dev/Ref, Fixed Range

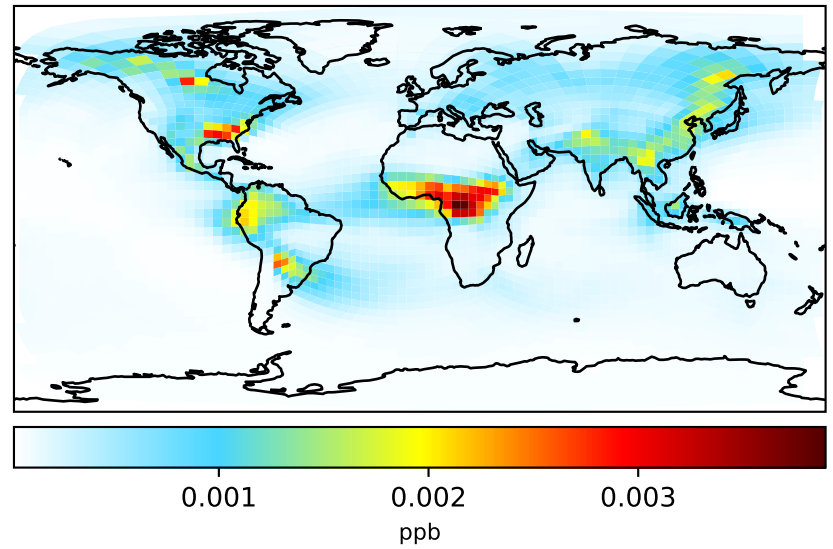


SpeciesConcVV_GLYX

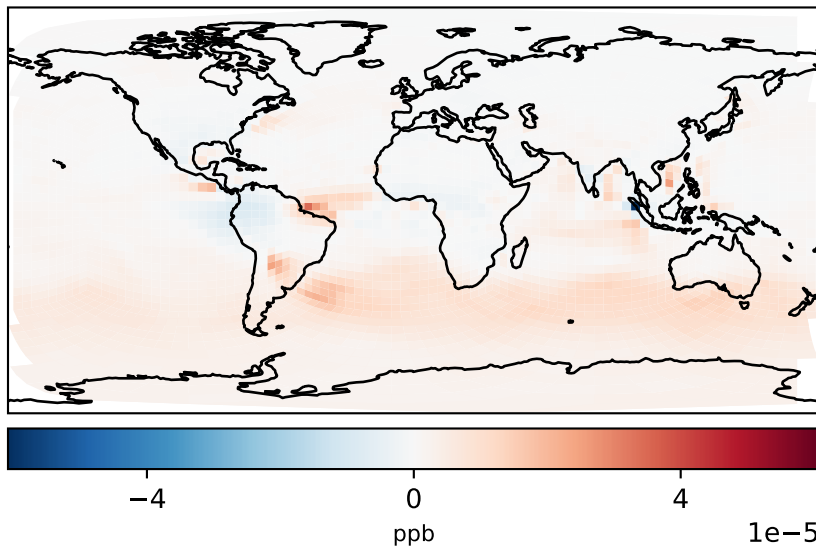
Processed GEOS-FP input, 3-hr winds (Ref)
c24



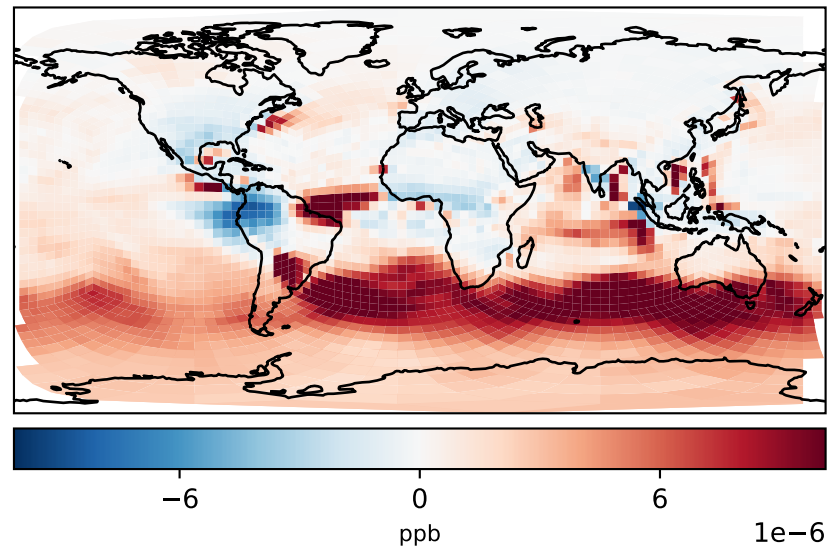
Raw GEOS-FP input, 3-hr winds (Dev)
c24



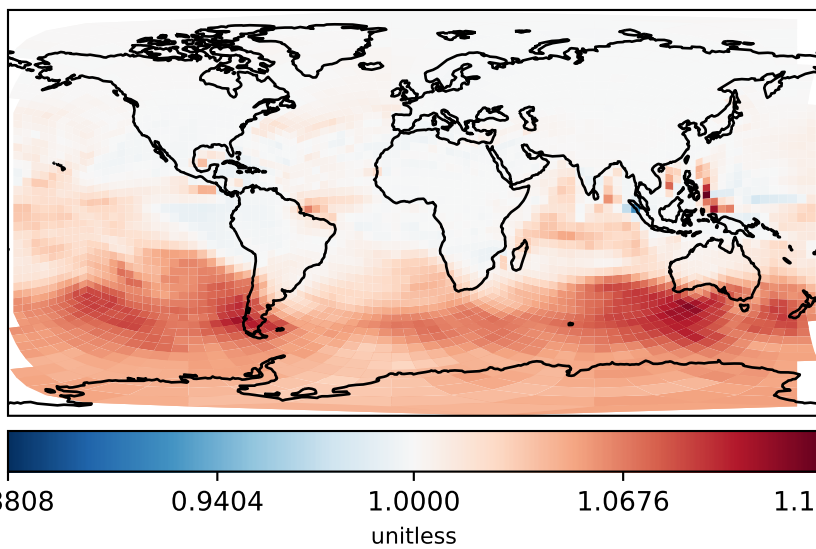
Difference
Dev - Ref, Dynamic Range



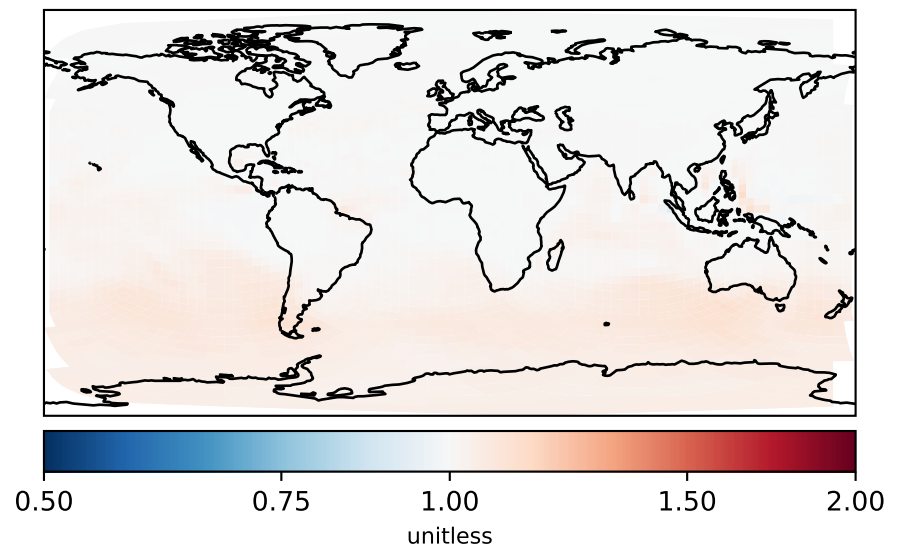
Difference
Dev - Ref, Restricted Range [5%,95%]



Ratio
Dev/Ref, Dynamic Range

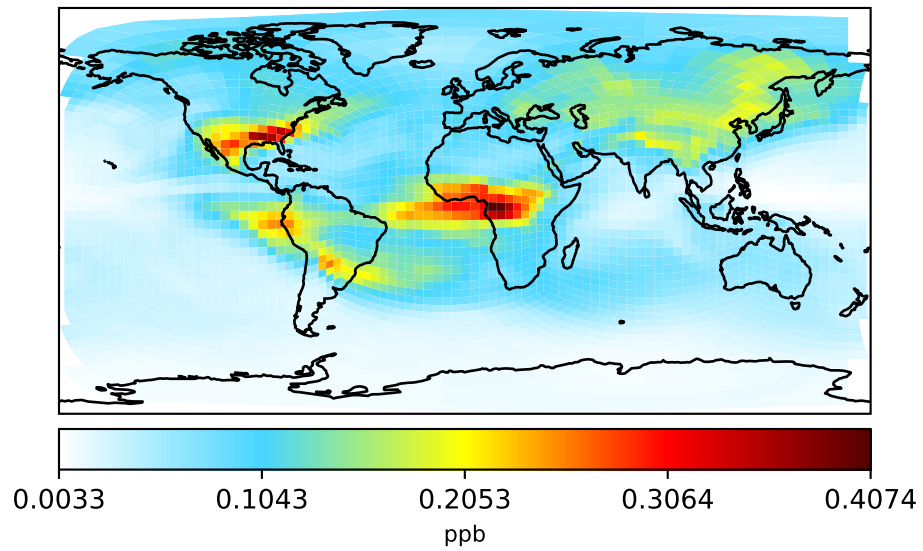


Ratio
Dev/Ref, Fixed Range

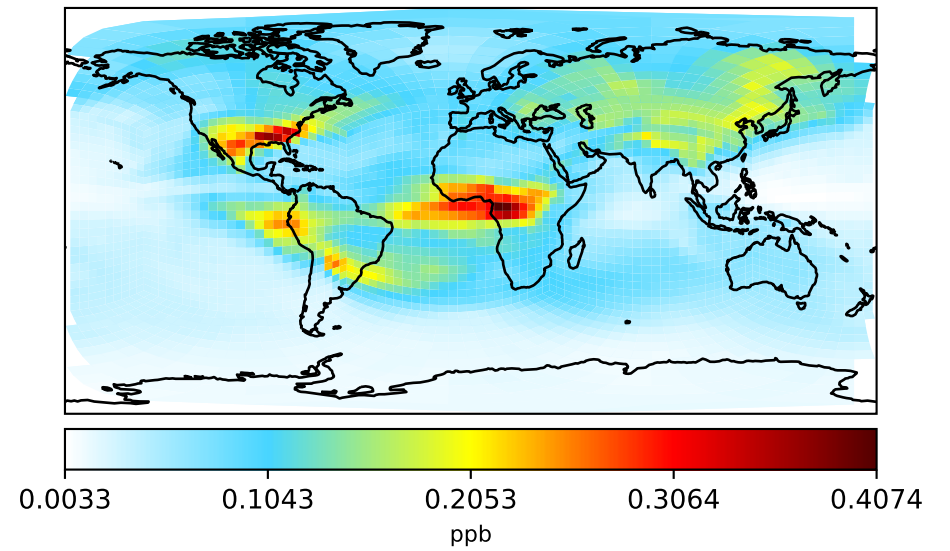


SpeciesConcVW_HCOOH

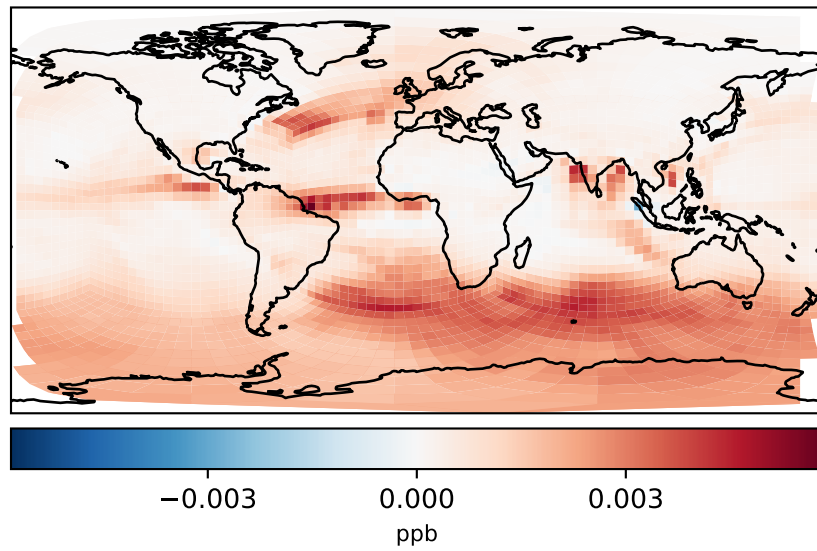
Processed GEOS-FP input, 3-hr winds (Ref)
c24



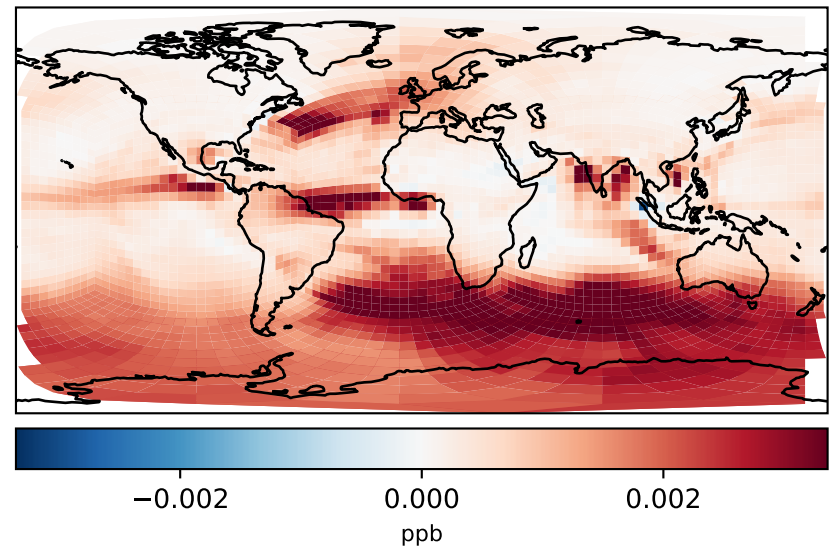
Raw GEOS-FP input, 3-hr winds (Dev)
c24



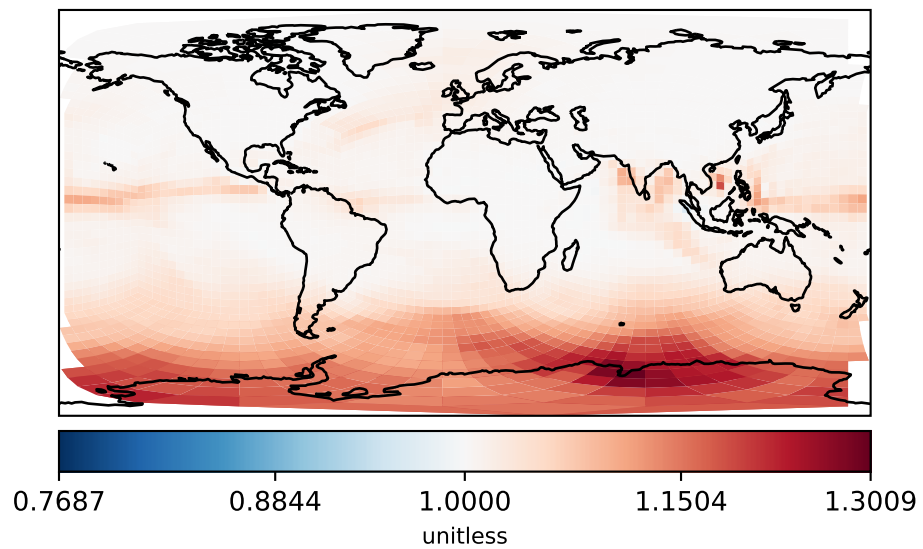
Difference
Dev - Ref, Dynamic Range



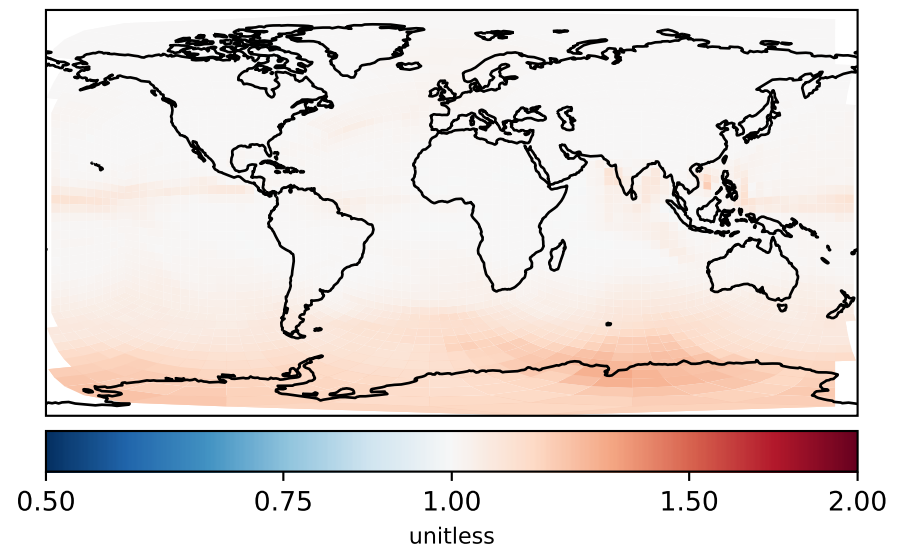
Difference
Dev - Ref, Restricted Range [5%,95%]



Ratio
Dev/Ref, Dynamic Range

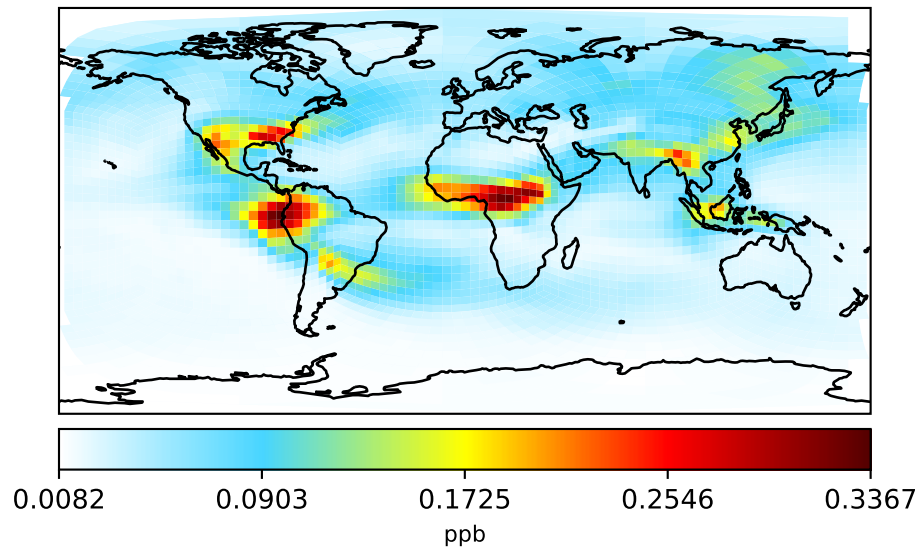


Ratio
Dev/Ref, Fixed Range

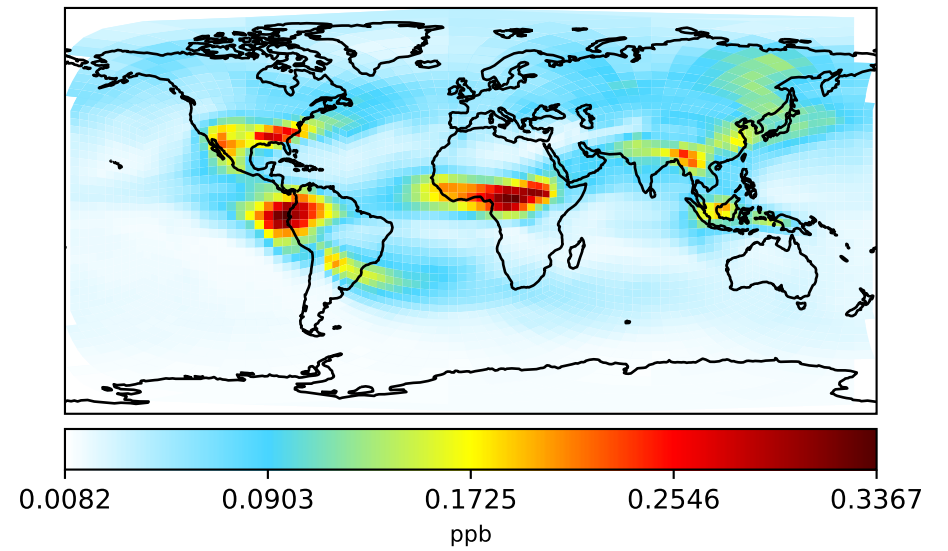


SpeciesConcVV_MAP

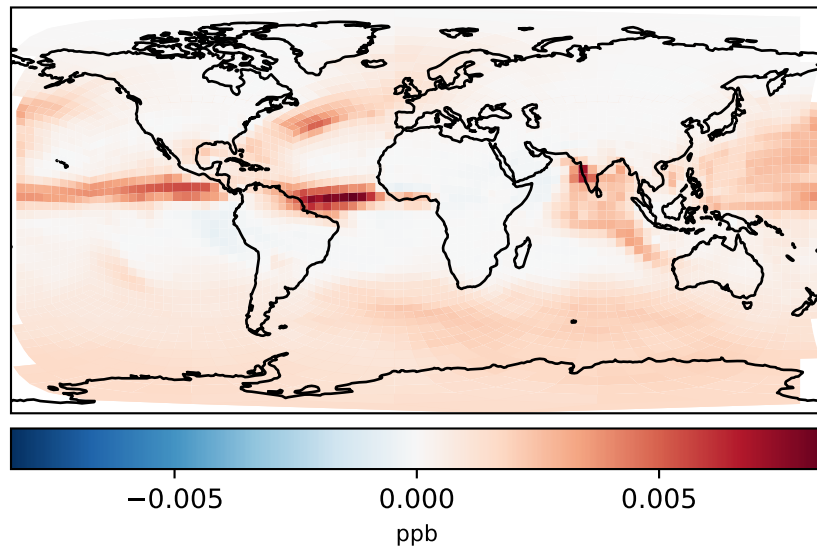
Processed GEOS-FP input, 3-hr winds (Ref)
c24



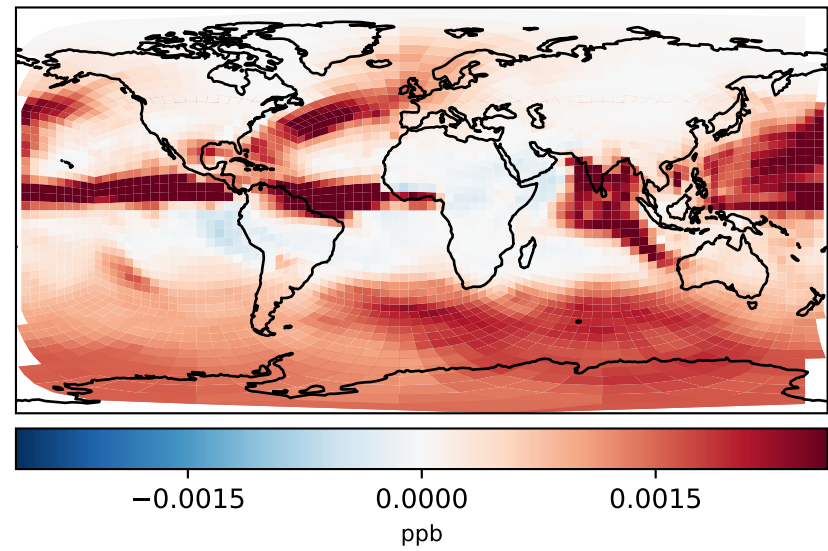
Raw GEOS-FP input, 3-hr winds (Dev)
c24



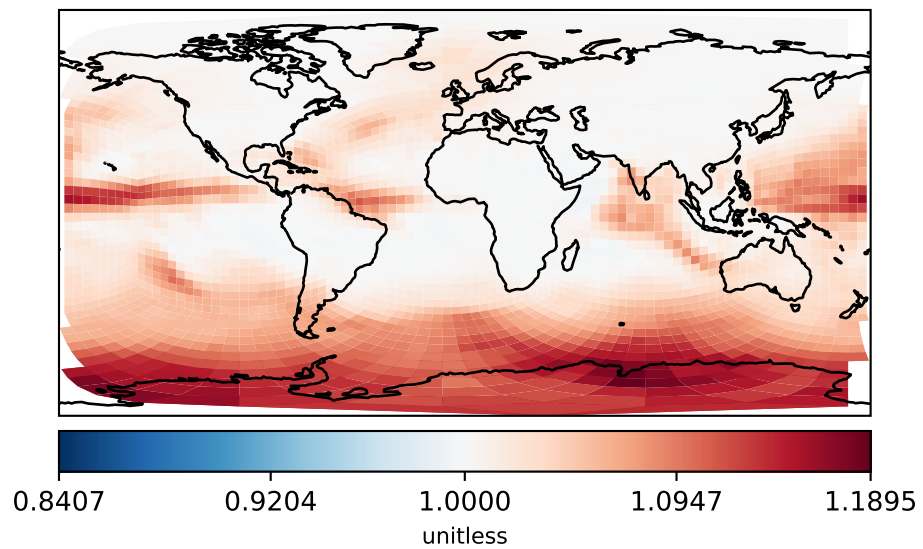
Difference
Dev - Ref, Dynamic Range



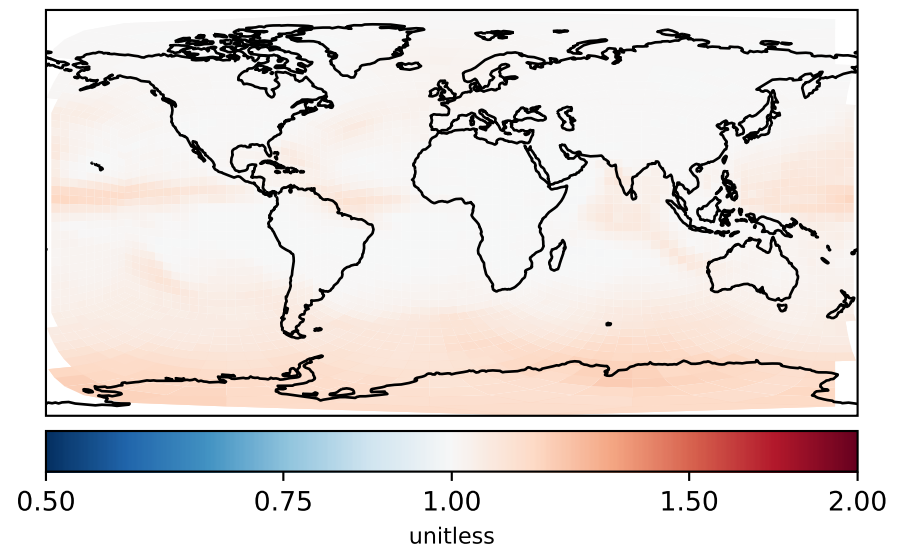
Difference
Dev - Ref, Restricted Range [5%,95%]



Ratio
Dev/Ref, Dynamic Range

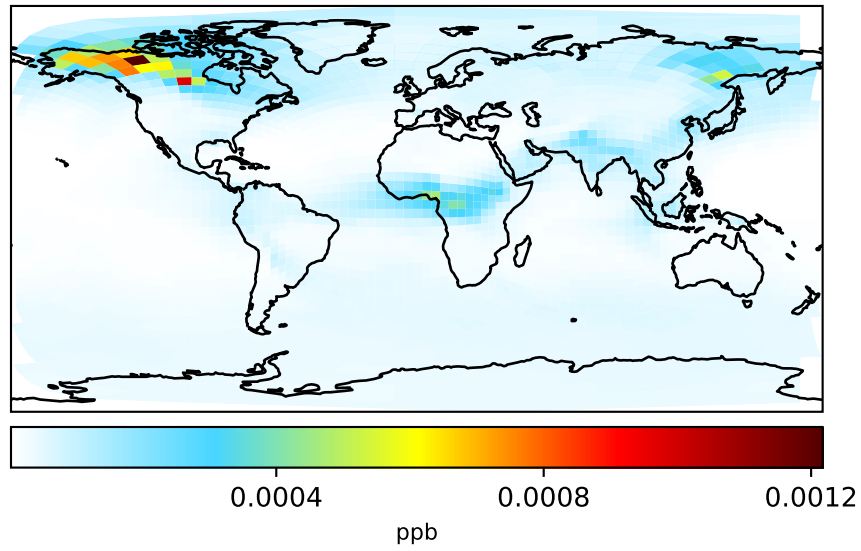


Ratio
Dev/Ref, Fixed Range

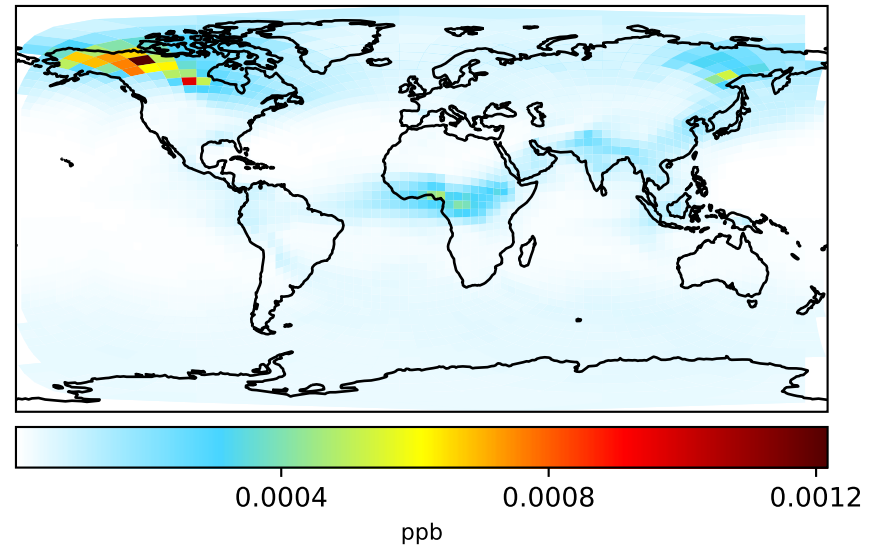


SpeciesConcVV_PHEN

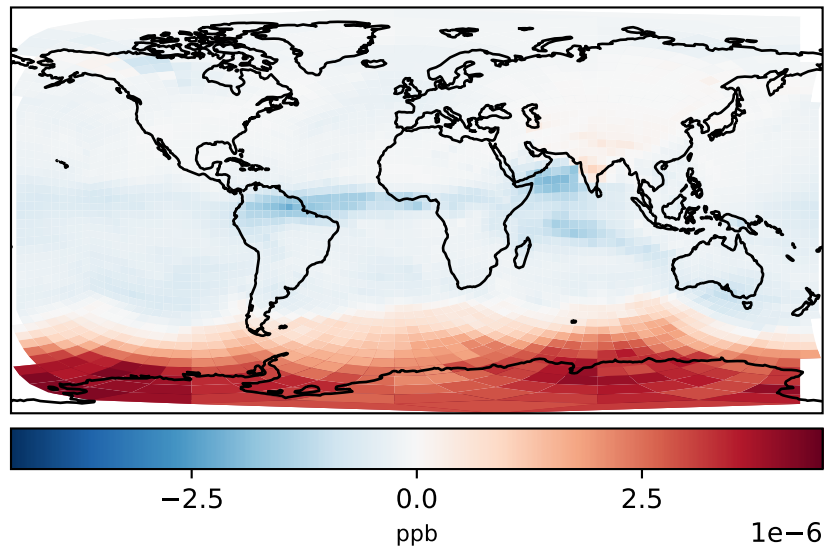
Processed GEOS-FP input, 3-hr winds (Ref)
c24



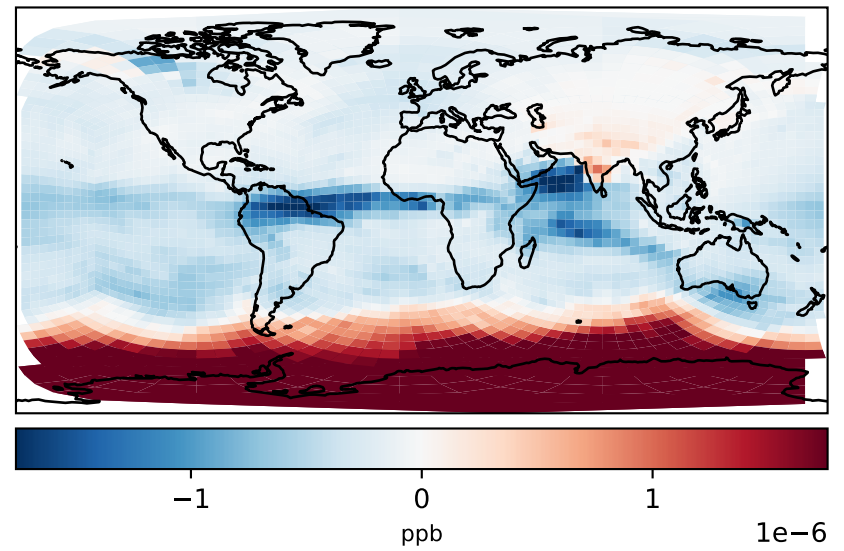
Raw GEOS-FP input, 3-hr winds (Dev)
c24



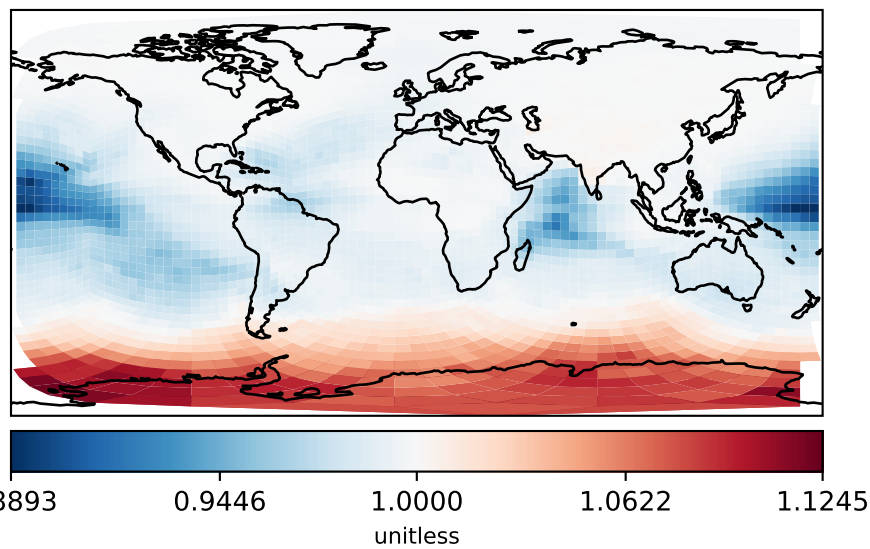
Difference
Dev - Ref, Dynamic Range



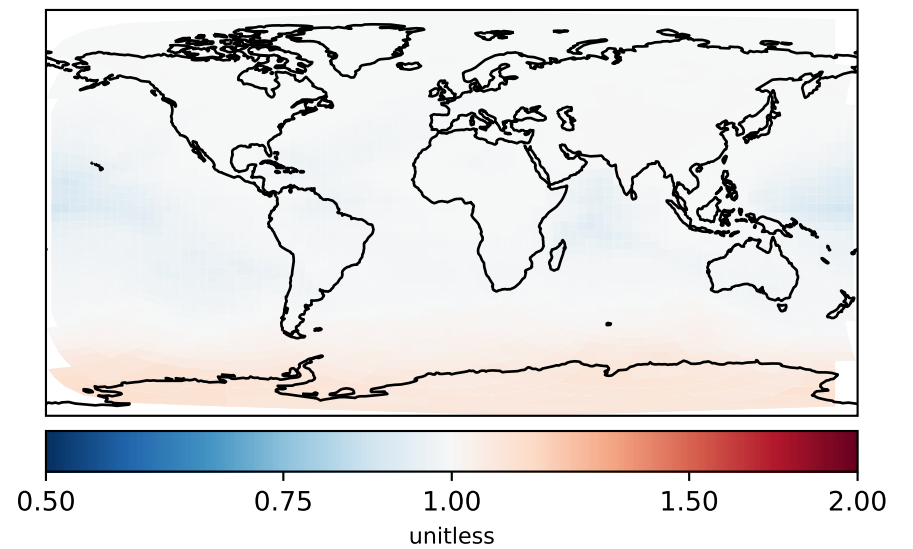
Difference
Dev - Ref, Restricted Range [5%,95%]



Ratio
Dev/Ref, Dynamic Range

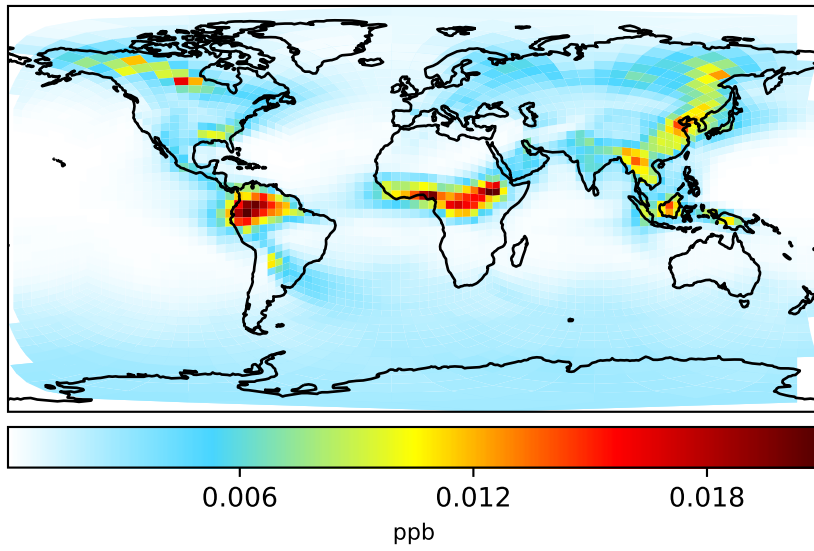


Ratio
Dev/Ref, Fixed Range

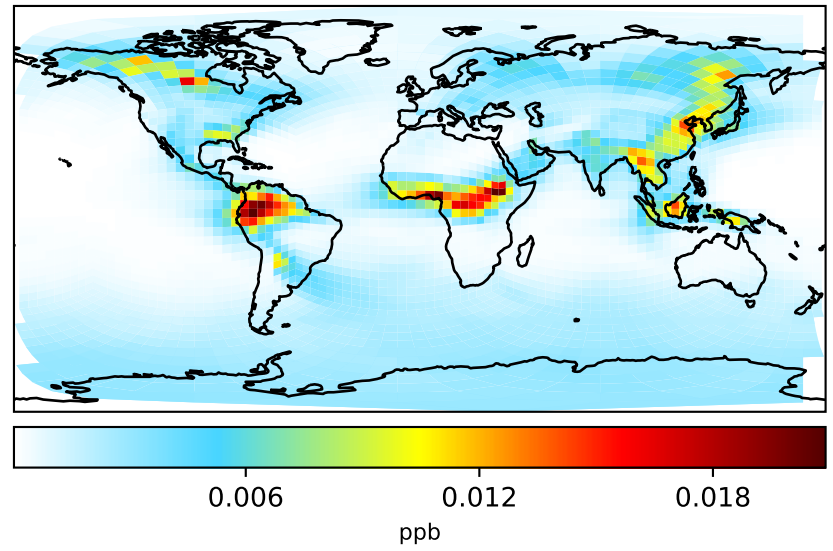


SpeciesConcVV_RCHO

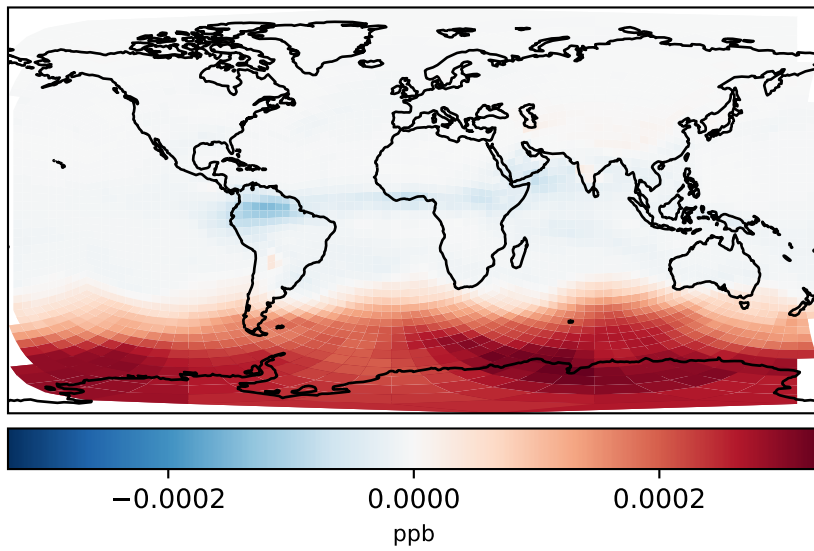
Processed GEOS-FP input, 3-hr winds (Ref)
c24



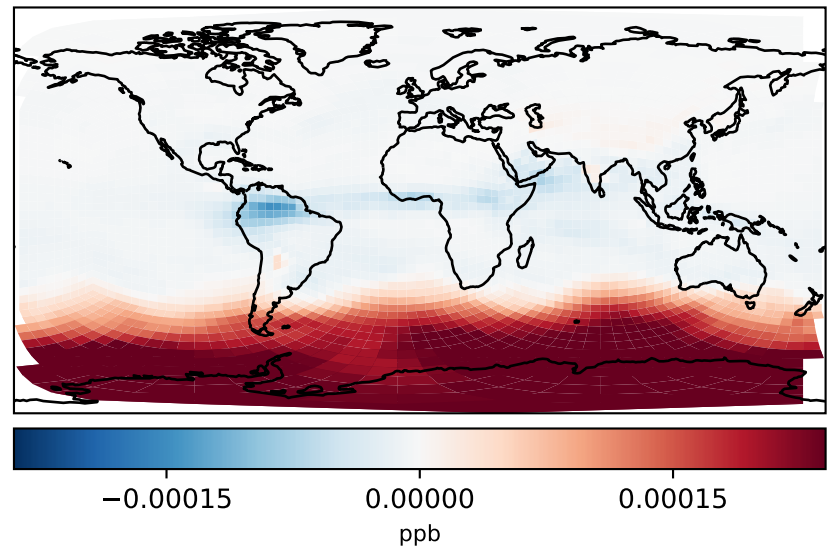
Raw GEOS-FP input, 3-hr winds (Dev)
c24



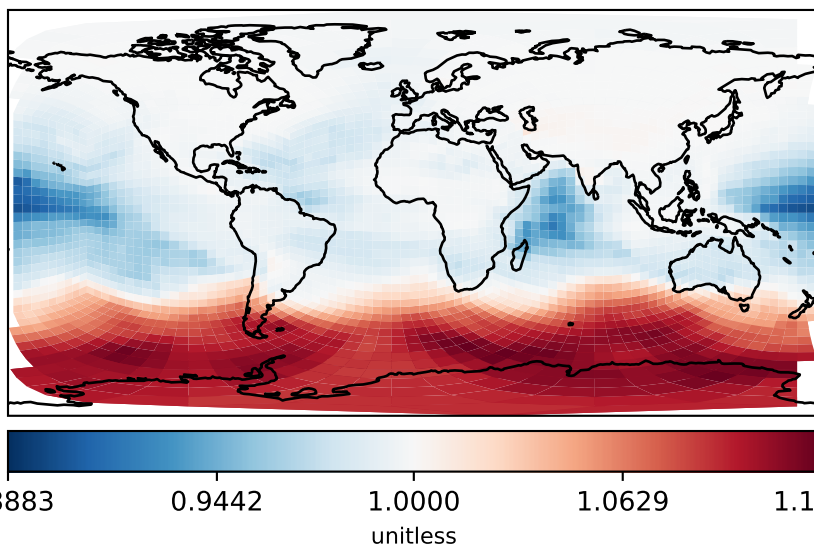
Difference
Dev - Ref, Dynamic Range



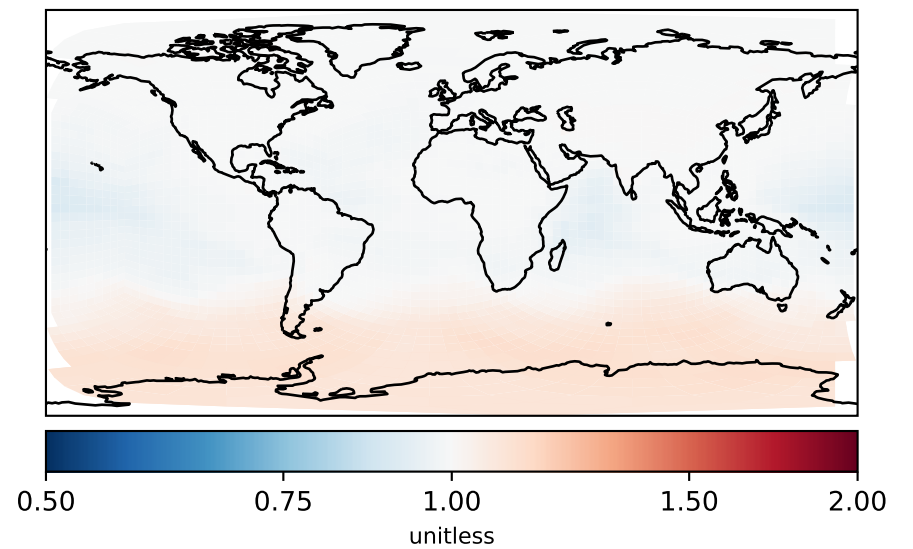
Difference
Dev - Ref, Restricted Range [5%,95%]



Ratio
Dev/Ref, Dynamic Range

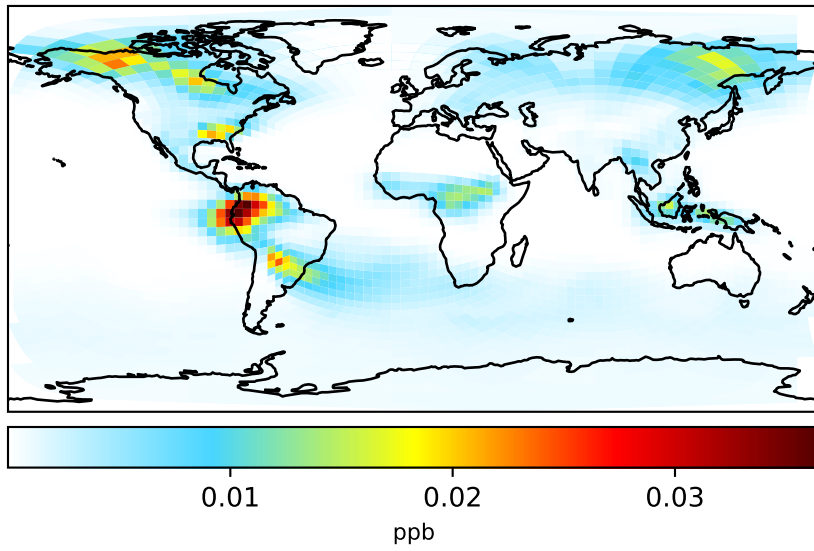


Ratio
Dev/Ref, Fixed Range

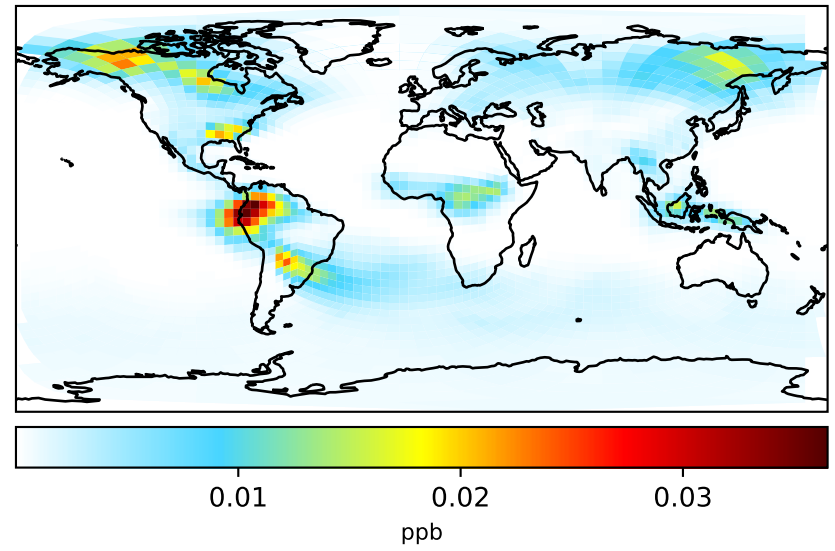


SpeciesConcVV_ETHP

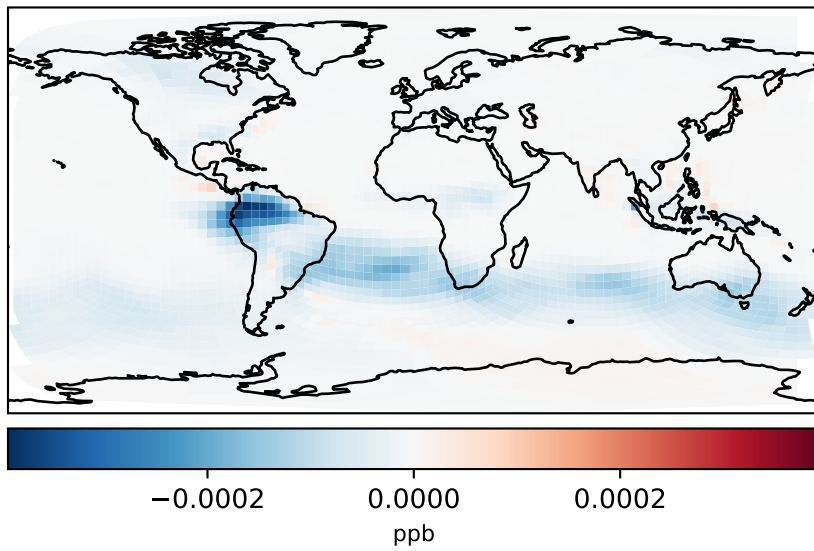
Processed GEOS-FP input, 3-hr winds (Ref)
c24



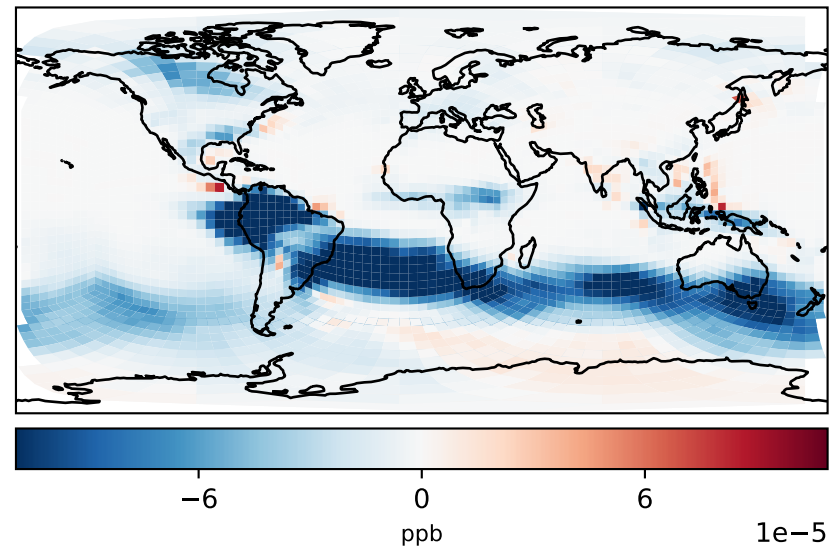
Raw GEOS-FP input, 3-hr winds (Dev)
c24



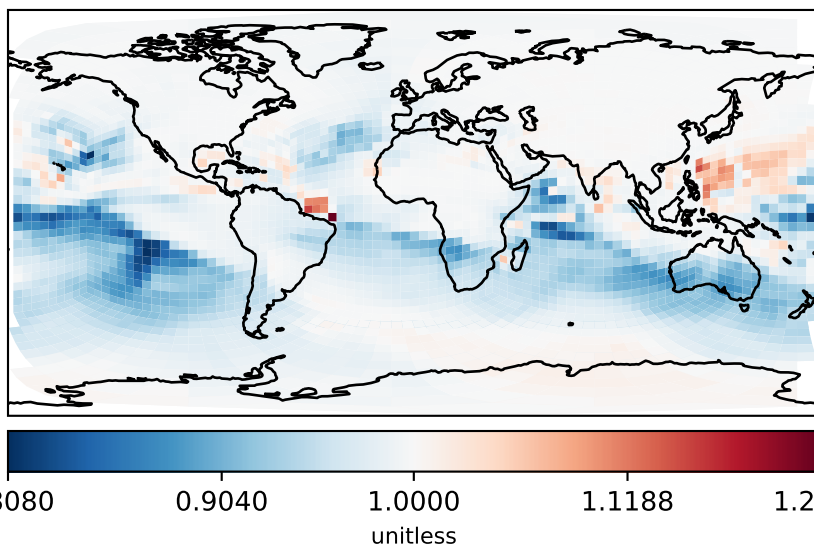
Difference
Dev - Ref, Dynamic Range



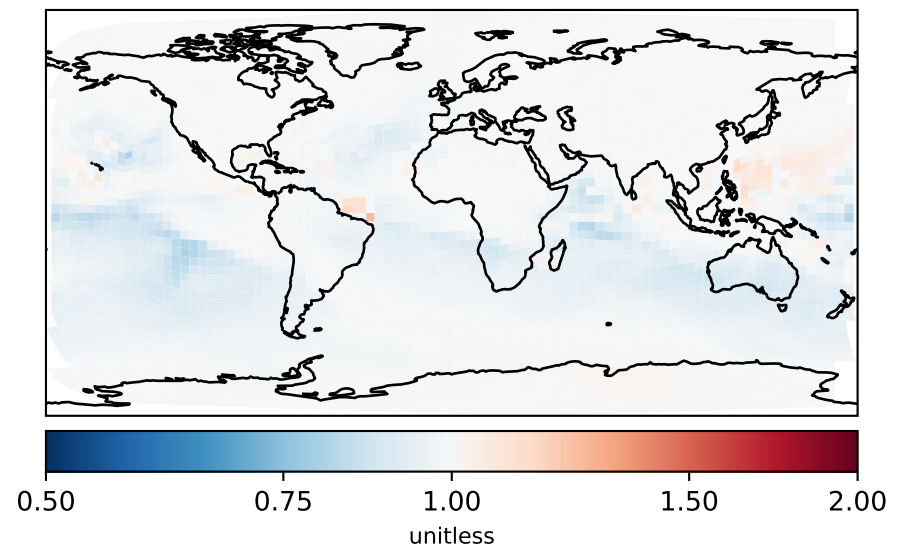
Difference
Dev - Ref, Restricted Range [5%,95%]



Ratio
Dev/Ref, Dynamic Range

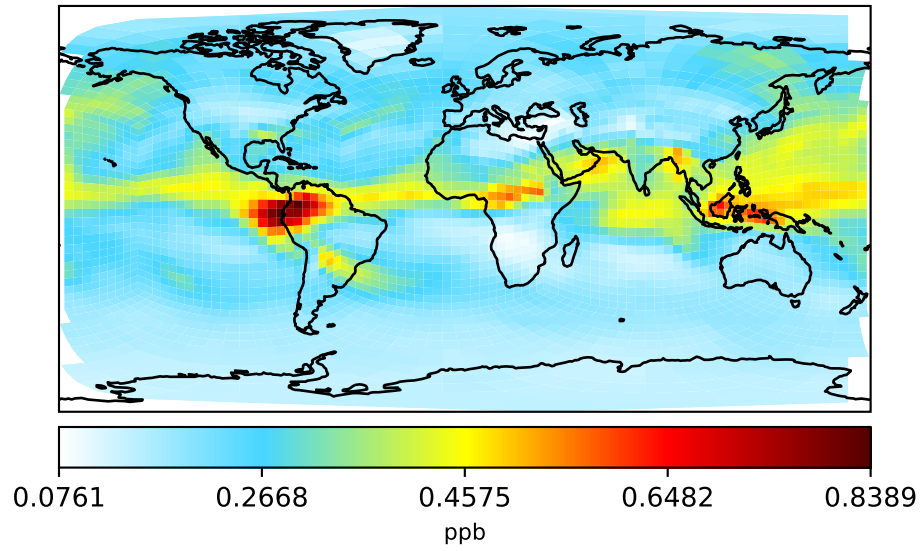


Ratio
Dev/Ref, Fixed Range

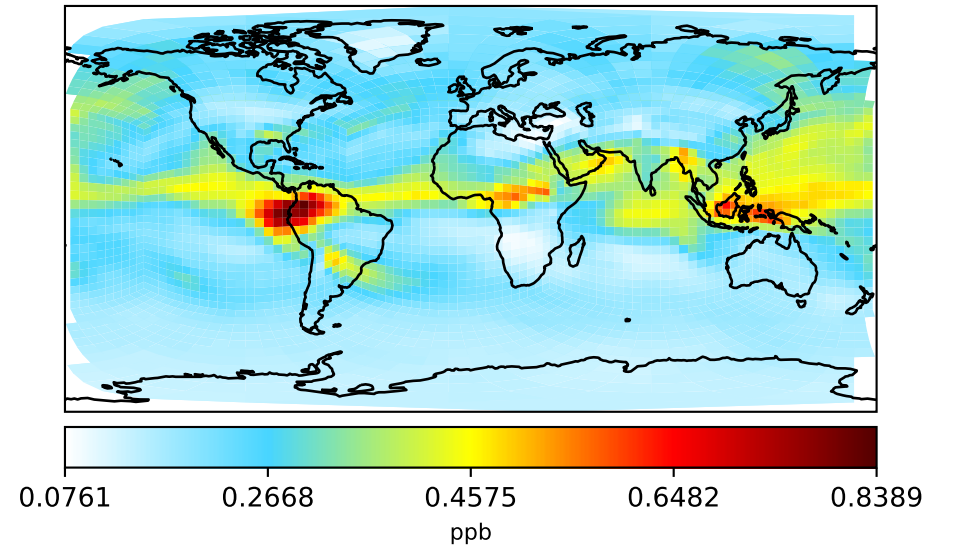


SpeciesConcVV_MP

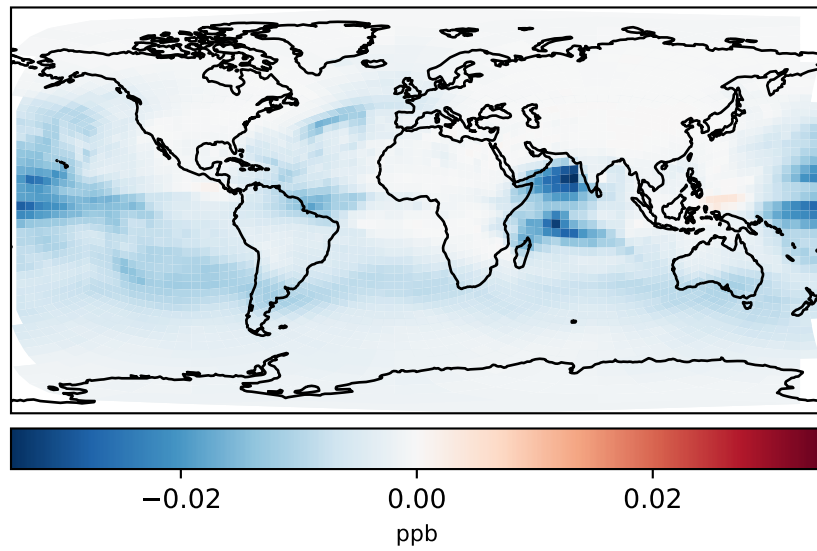
Processed GEOS-FP input, 3-hr winds (Ref)
c24



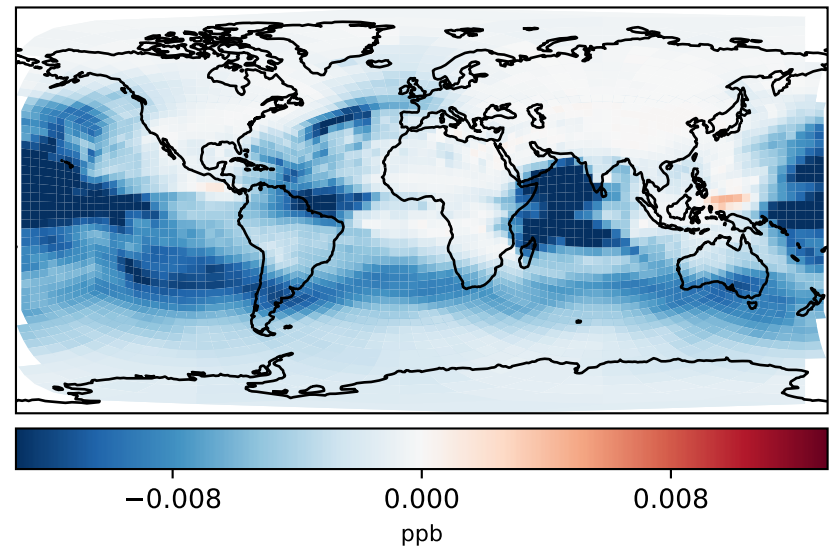
Raw GEOS-FP input, 3-hr winds (Dev)
c24



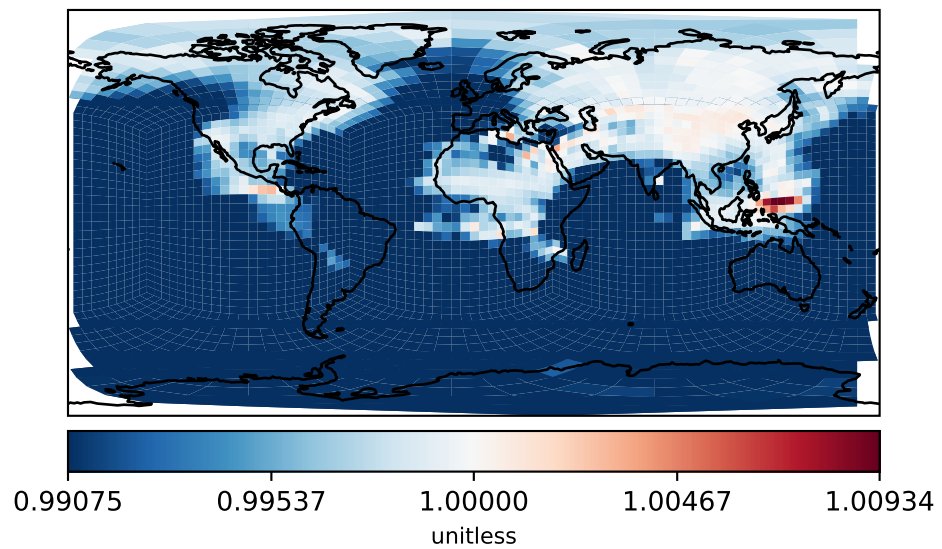
Difference
Dev - Ref, Dynamic Range



Difference
Dev - Ref, Restricted Range [5%,95%]



Ratio
Dev/Ref, Dynamic Range



Ratio
Dev/Ref, Fixed Range

