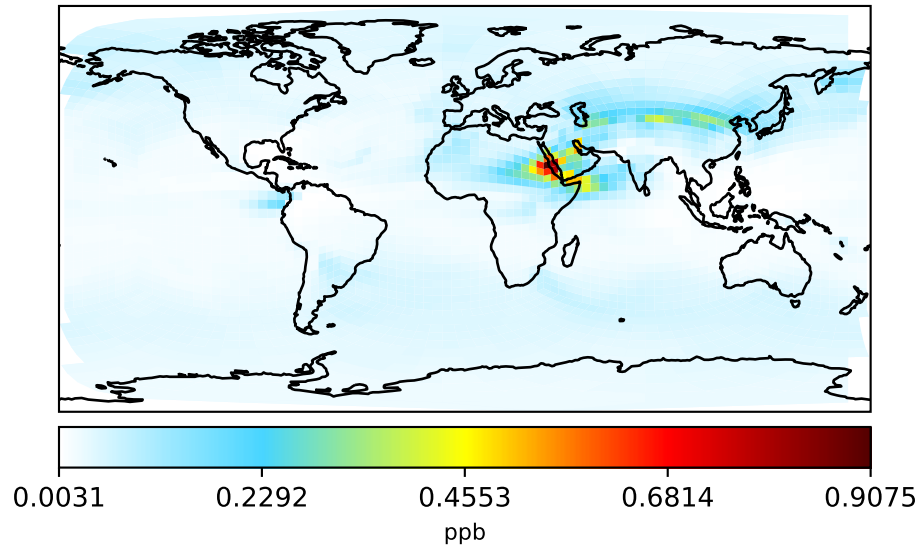
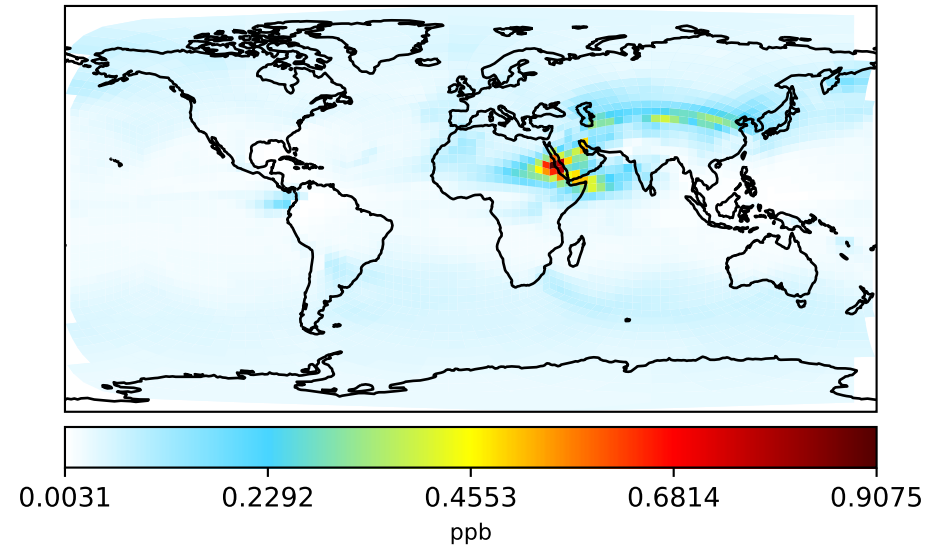


# SpeciesConcVV\_SOx

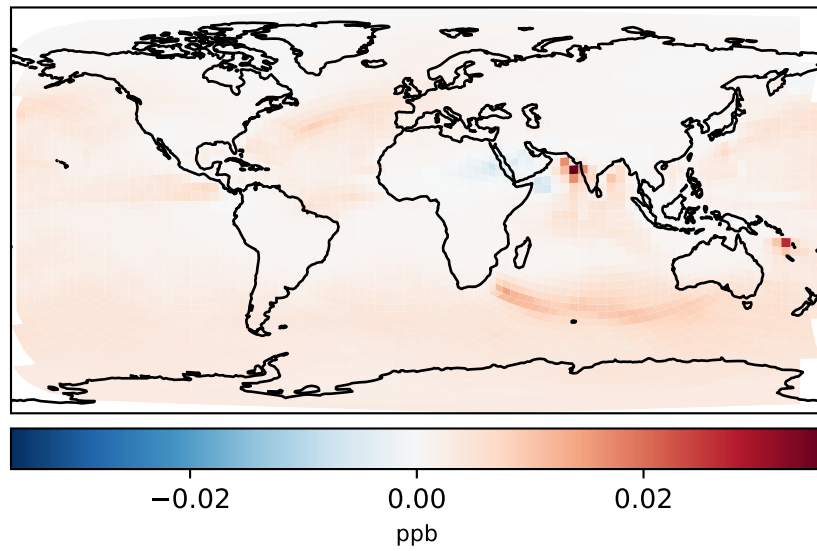
Processed GEOS-FP input, 3-hr winds (Ref)  
c24



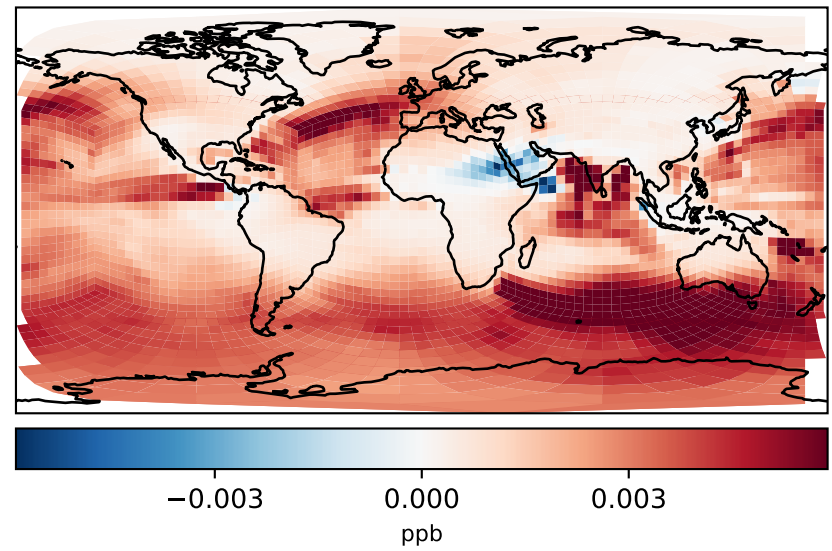
Raw GEOS-FP input, 3-hr winds (Dev)  
c24



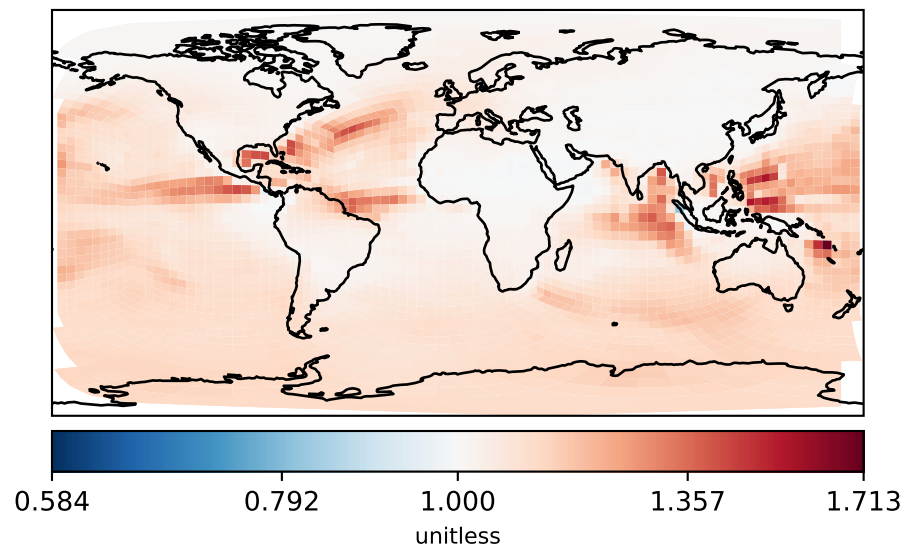
Difference  
Dev - Ref, Dynamic Range



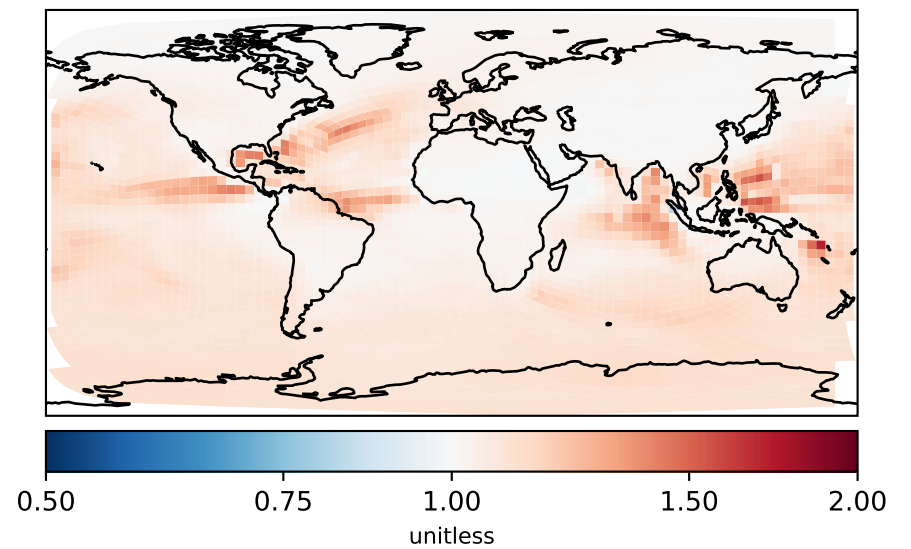
Difference  
Dev - Ref, Restricted Range [5%,95%]



Ratio  
Dev/Ref, Dynamic Range

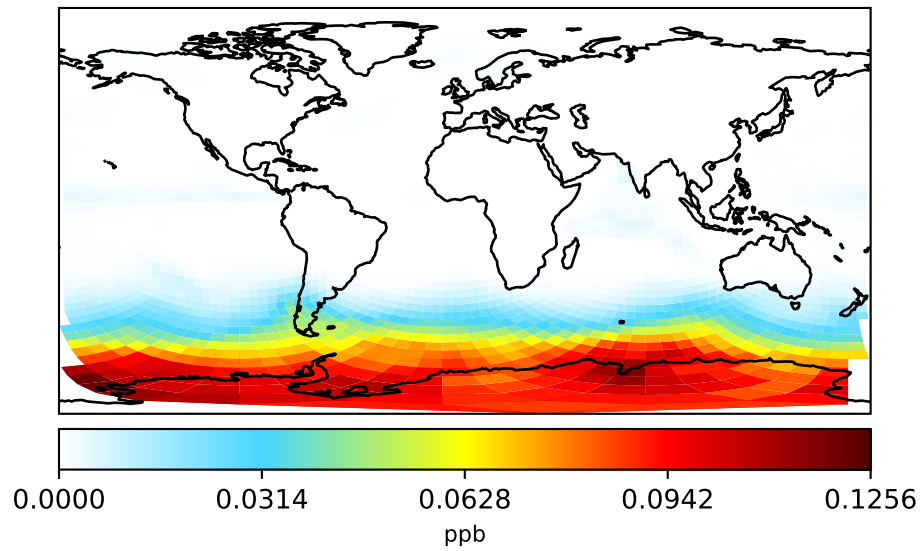


Ratio  
Dev/Ref, Fixed Range

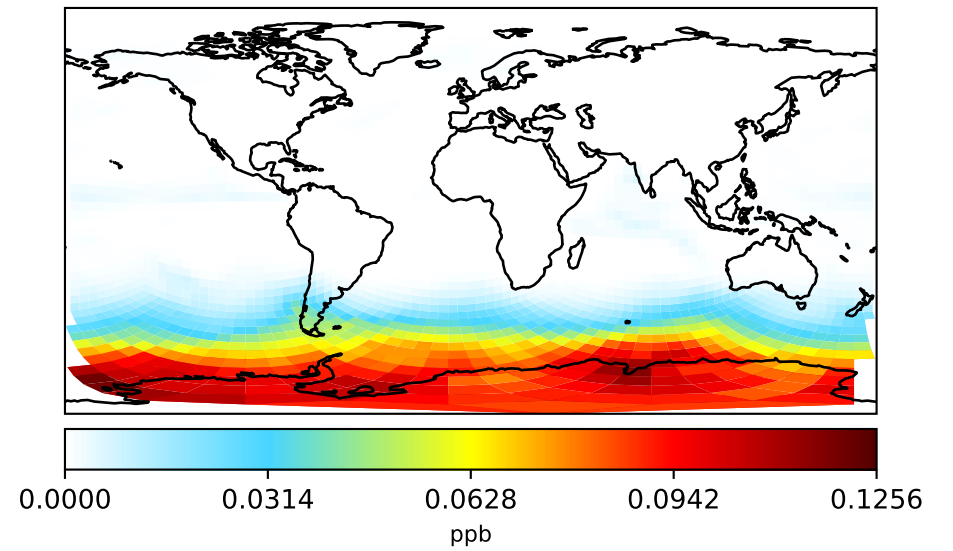


# SpeciesConcVW\_DMS

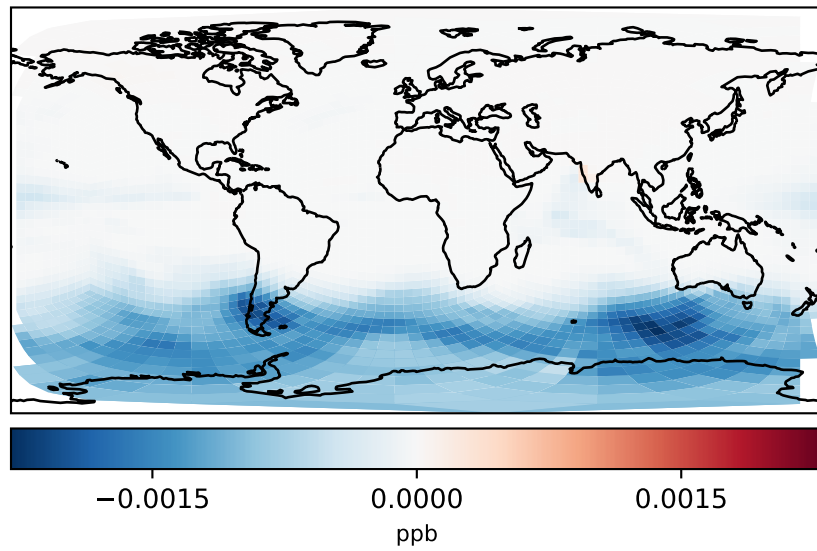
Processed GEOS-FP input, 3-hr winds (Ref)  
c24



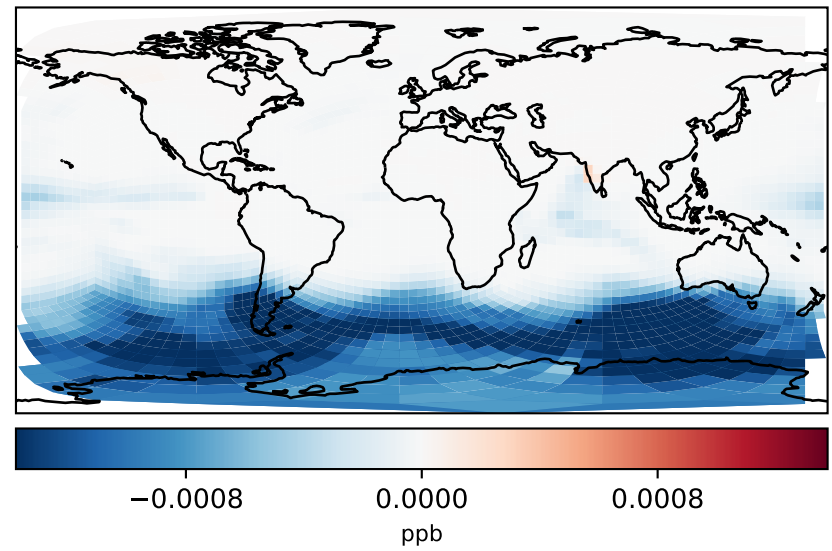
Raw GEOS-FP input, 3-hr winds (Dev)  
c24



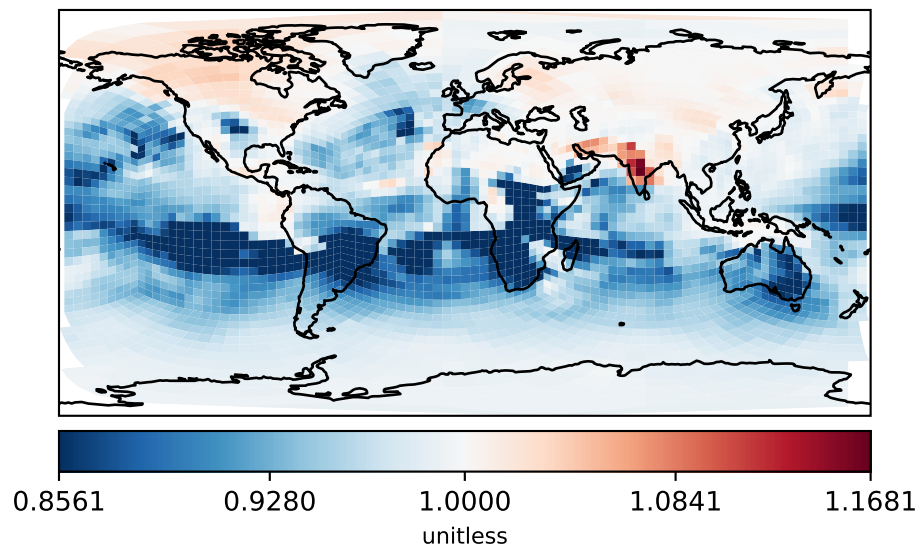
Difference  
Dev - Ref, Dynamic Range



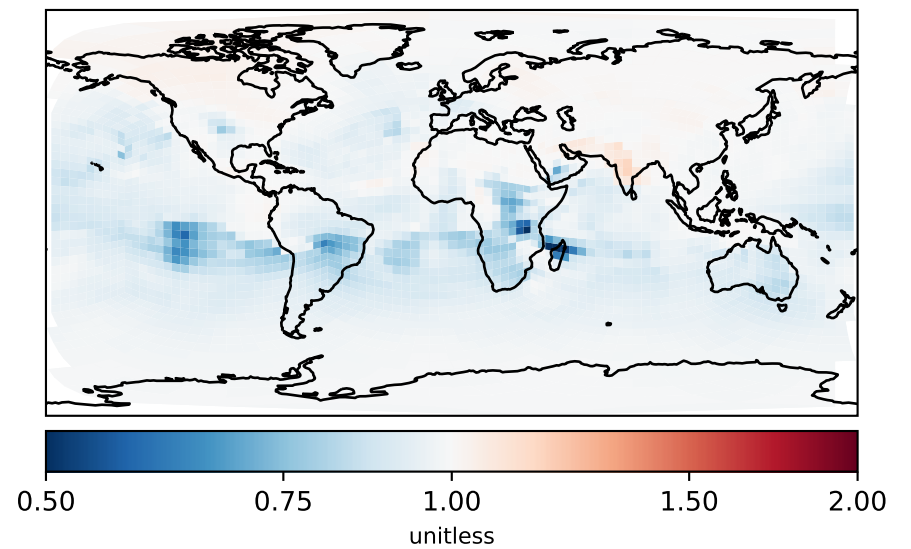
Difference  
Dev - Ref, Restricted Range [5%,95%]



Ratio  
Dev/Ref, Dynamic Range

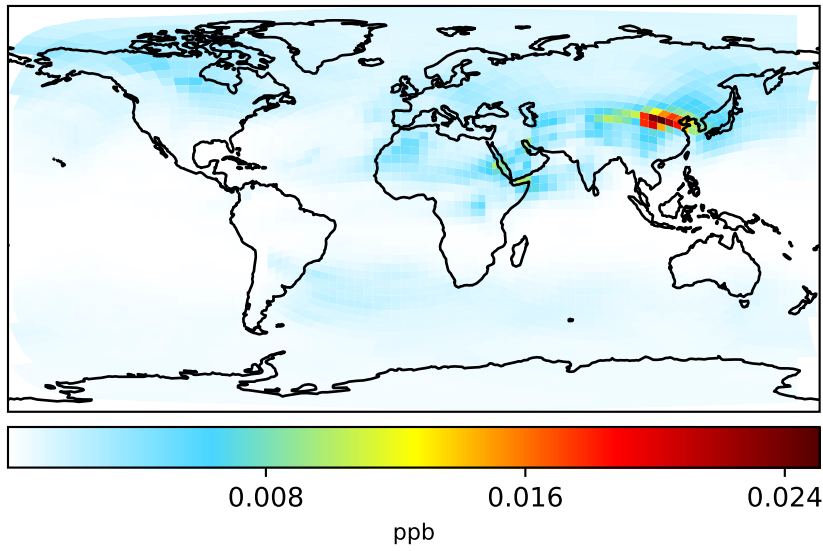


Ratio  
Dev/Ref, Fixed Range

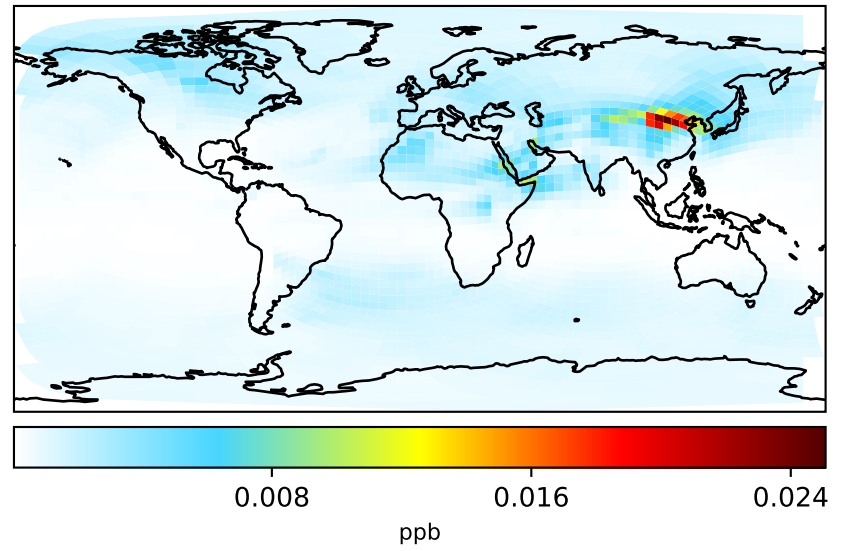


# SpeciesConcVV\_HMS

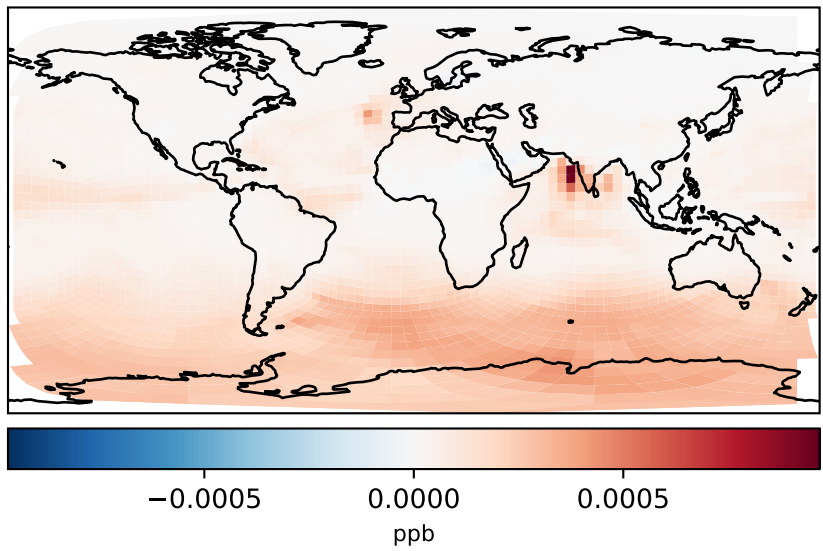
Processed GEOS-FP input, 3-hr winds (Ref)  
c24



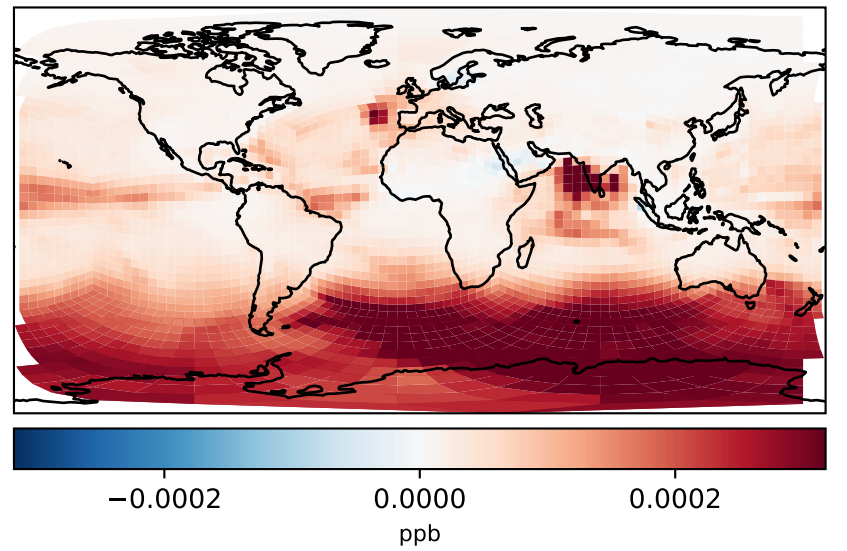
Raw GEOS-FP input, 3-hr winds (Dev)  
c24



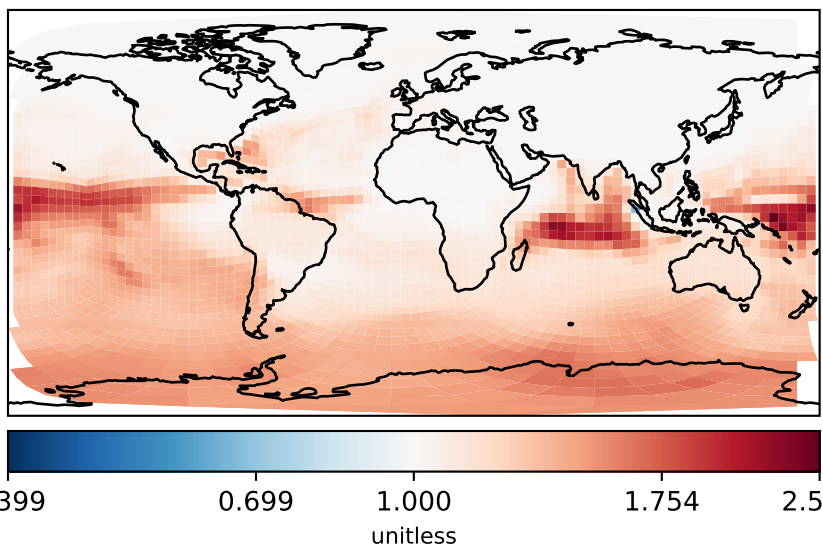
Difference  
Dev - Ref, Dynamic Range



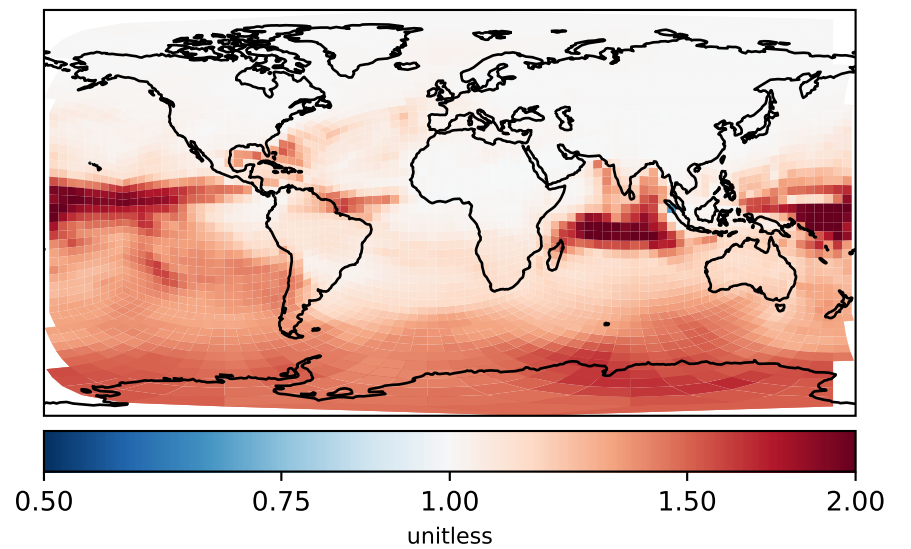
Difference  
Dev - Ref, Restricted Range [5%,95%]



Ratio  
Dev/Ref, Dynamic Range



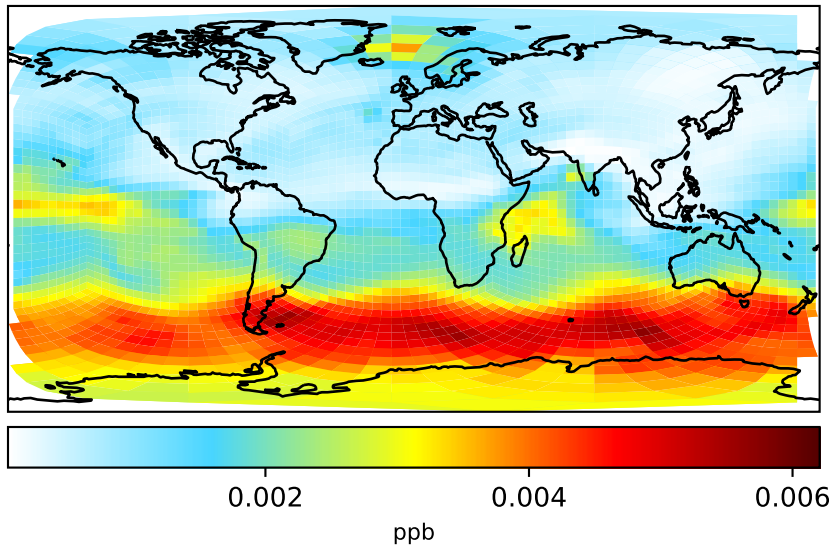
Ratio  
Dev/Ref, Fixed Range



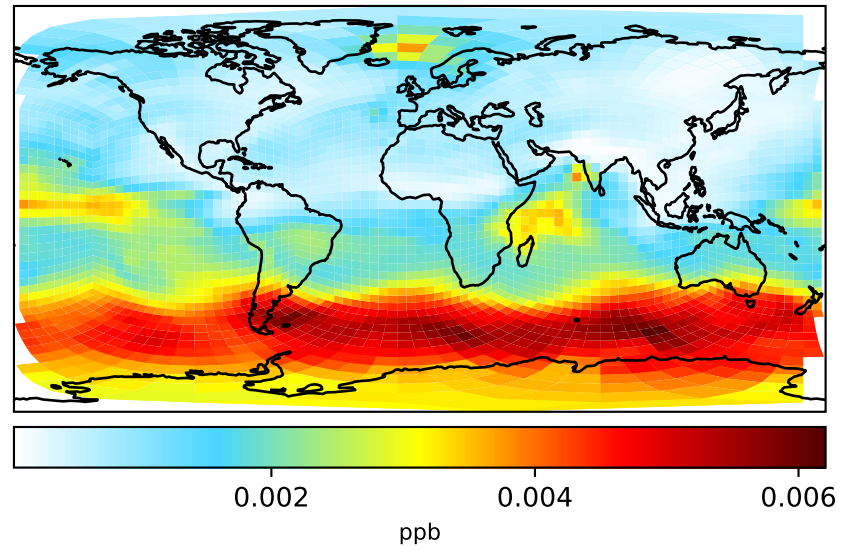


# SpeciesConcVV\_MSA

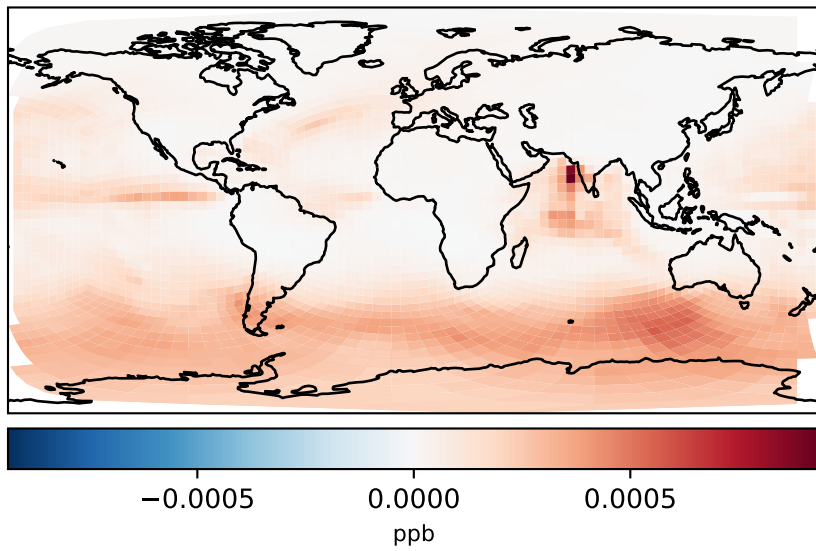
Processed GEOS-FP input, 3-hr winds (Ref)  
c24



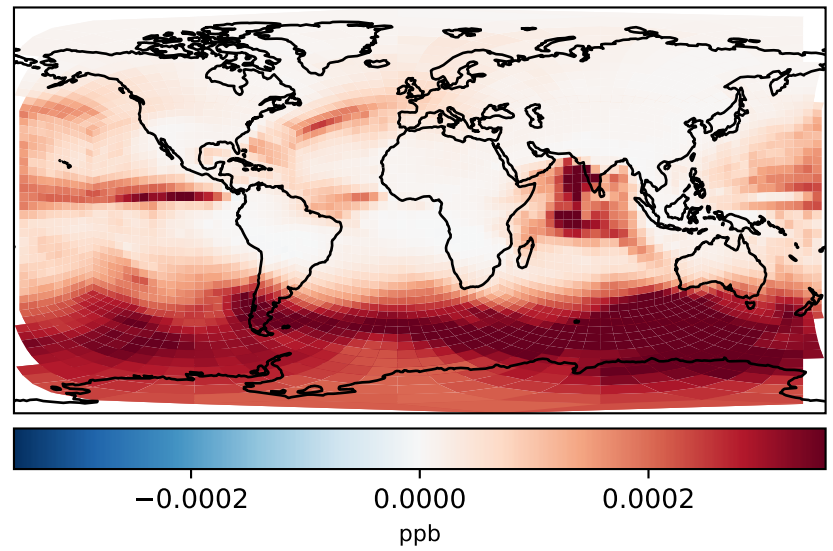
Raw GEOS-FP input, 3-hr winds (Dev)  
c24



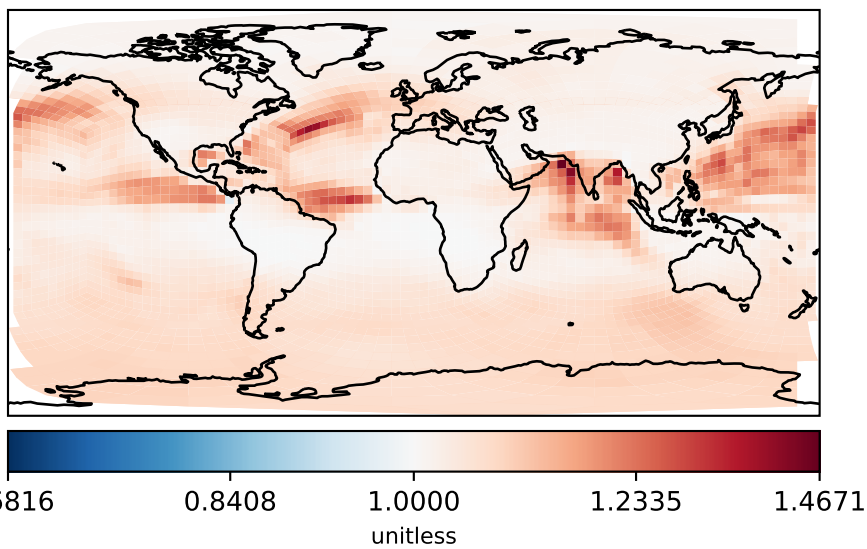
Difference  
Dev - Ref, Dynamic Range



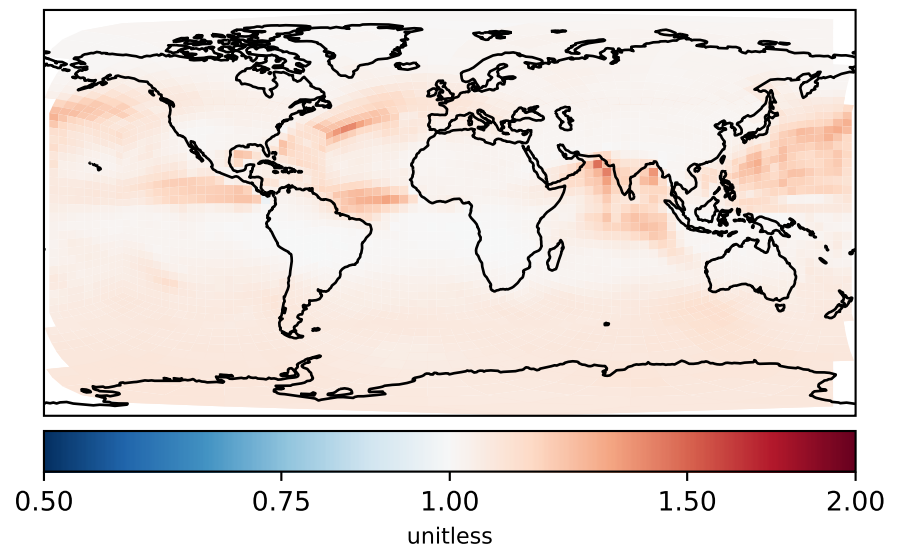
Difference  
Dev - Ref, Restricted Range [5%,95%]



Ratio  
Dev/Ref, Dynamic Range

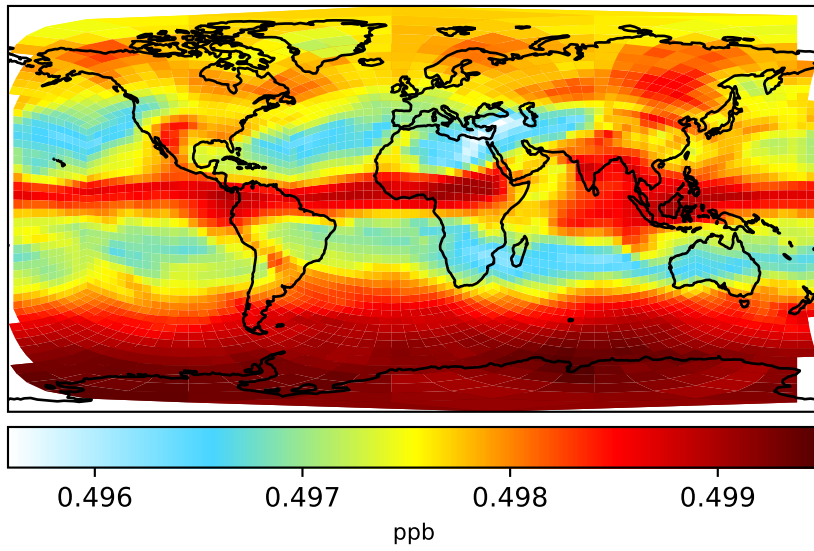


Ratio  
Dev/Ref, Fixed Range

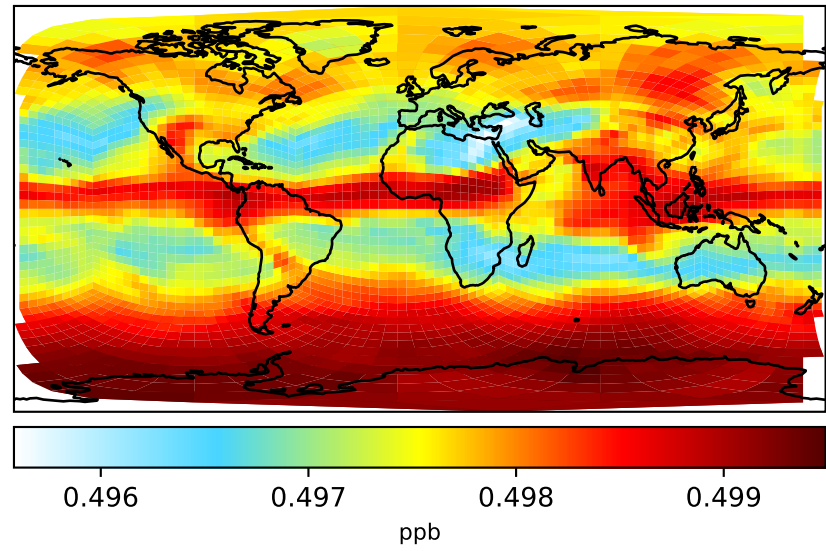


# SpeciesConcVV\_OCS

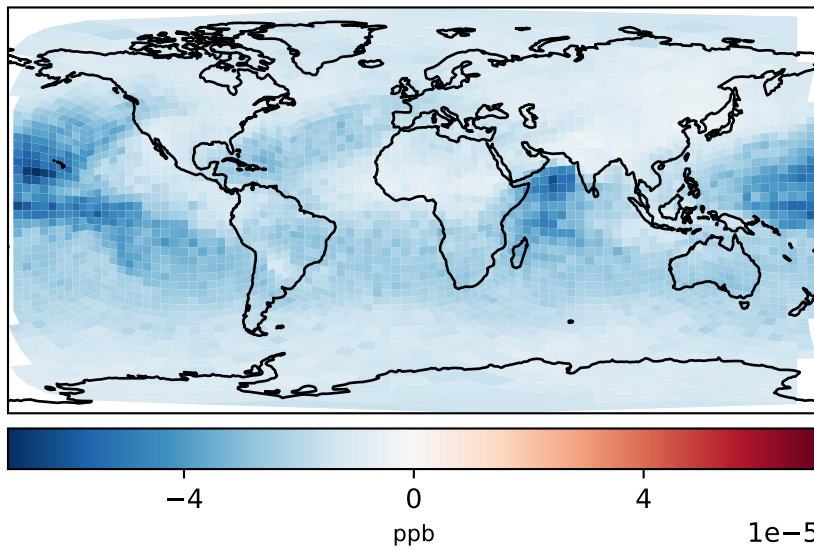
Processed GEOS-FP input, 3-hr winds (Ref)  
c24



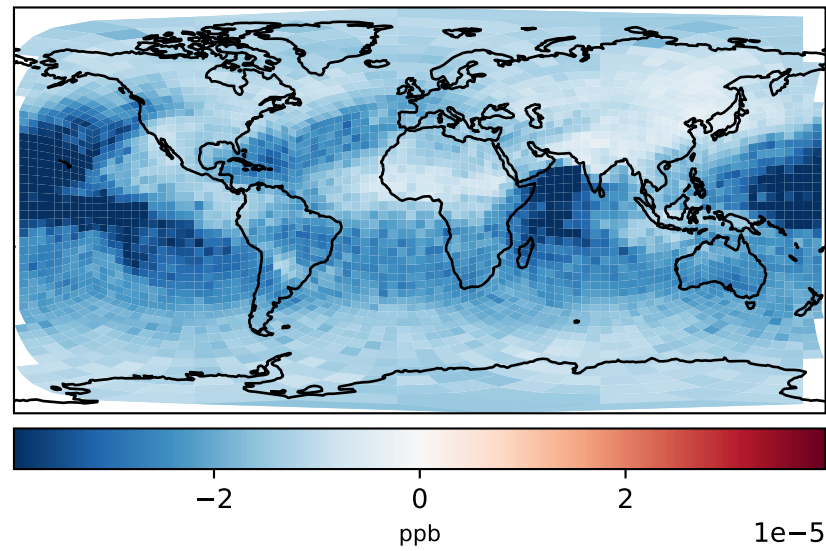
Raw GEOS-FP input, 3-hr winds (Dev)  
c24



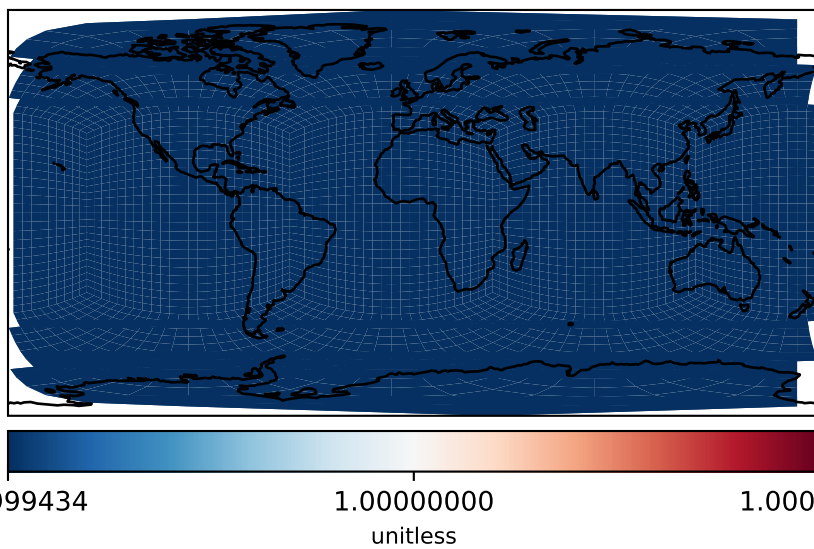
Difference  
Dev - Ref, Dynamic Range



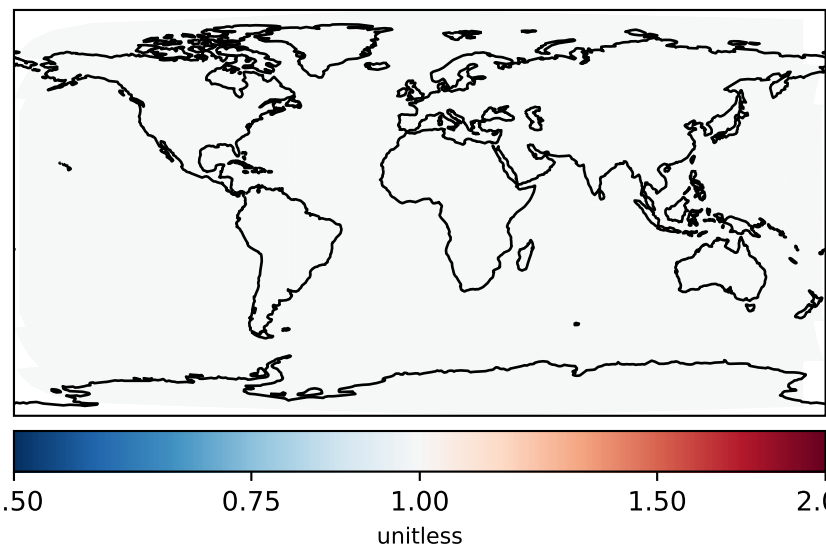
Difference  
Dev - Ref, Restricted Range [5%,95%]



Ratio  
Dev/Ref, Dynamic Range

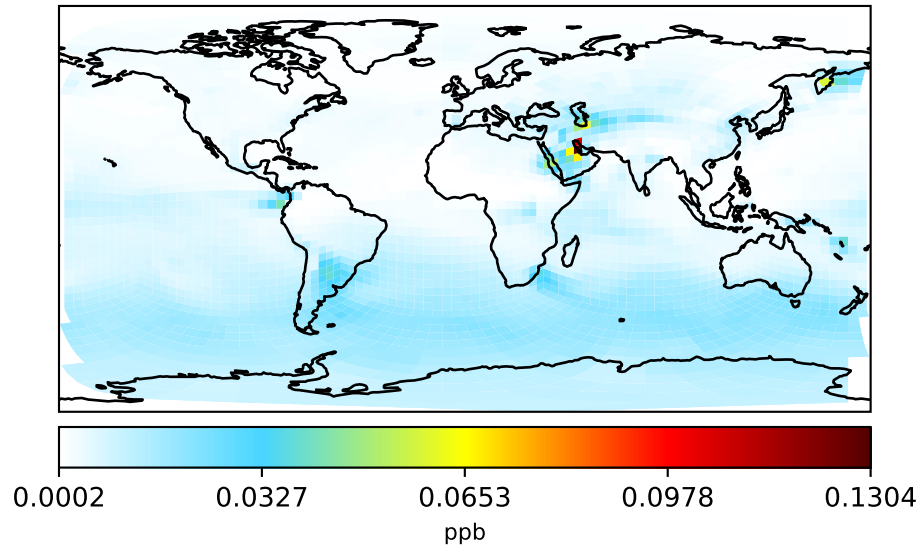


Ratio  
Dev/Ref, Fixed Range

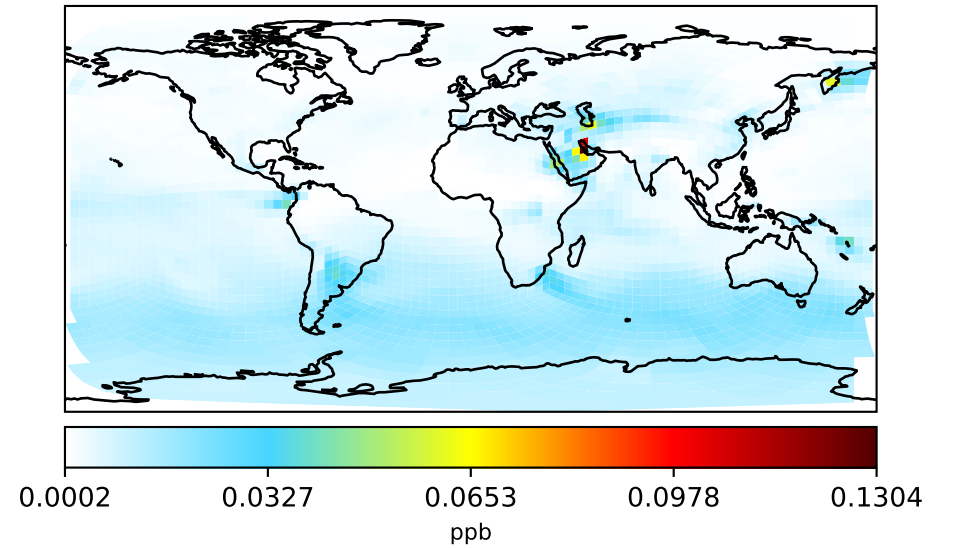


# SpeciesConcVV\_S02

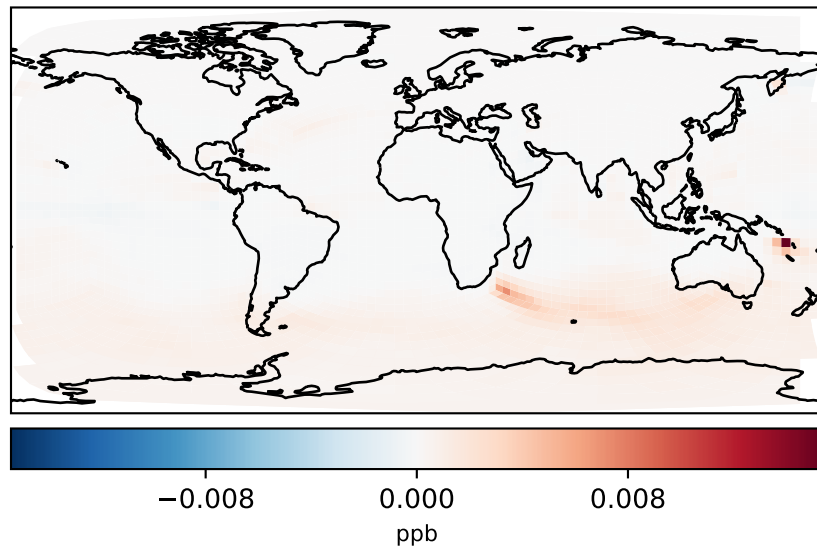
Processed GEOS-FP input, 3-hr winds (Ref)  
c24



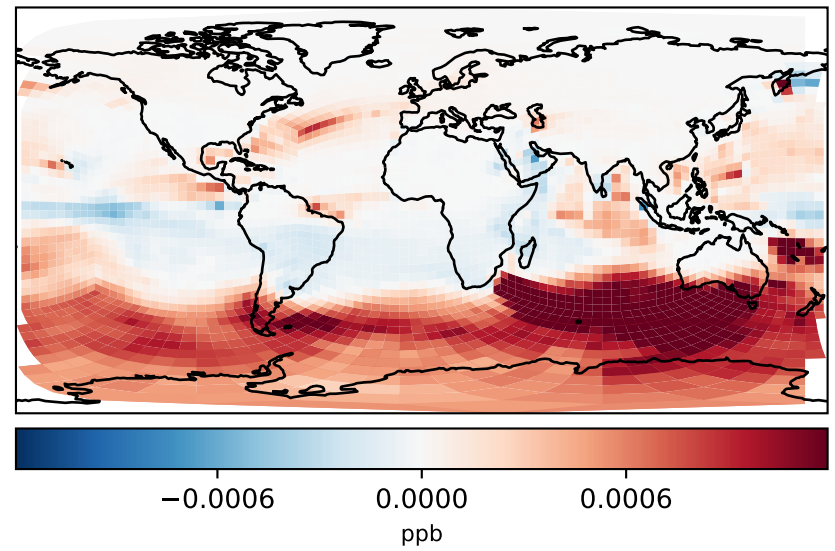
Raw GEOS-FP input, 3-hr winds (Dev)  
c24



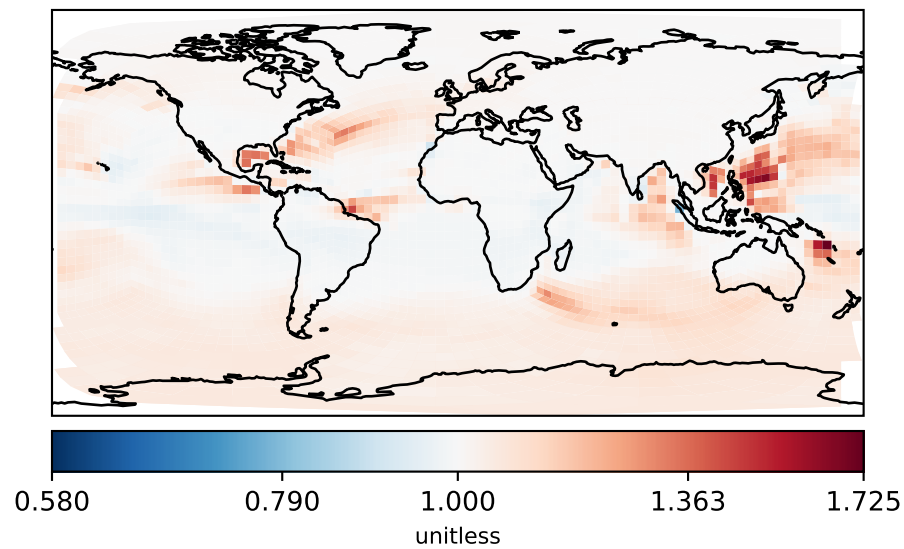
Difference  
Dev - Ref, Dynamic Range



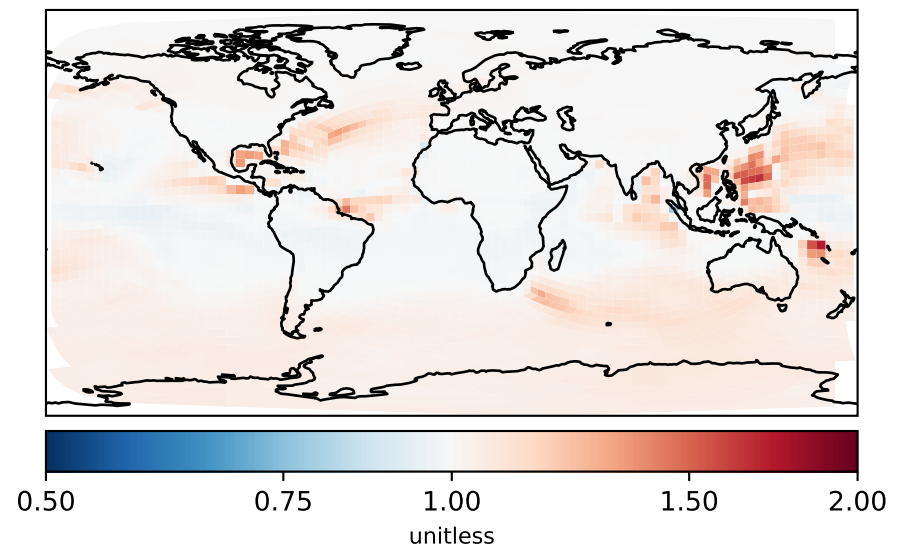
Difference  
Dev - Ref, Restricted Range [5%,95%]



Ratio  
Dev/Ref, Dynamic Range



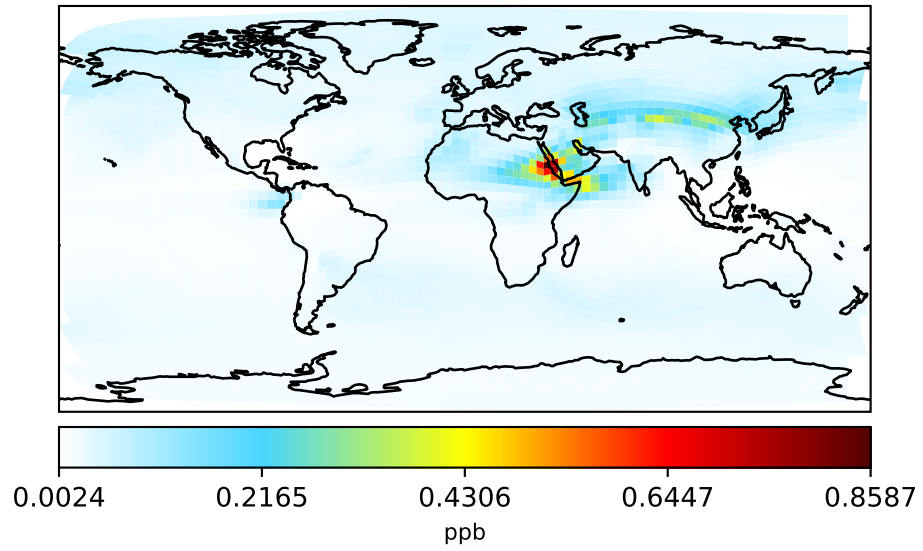
Ratio  
Dev/Ref, Fixed Range



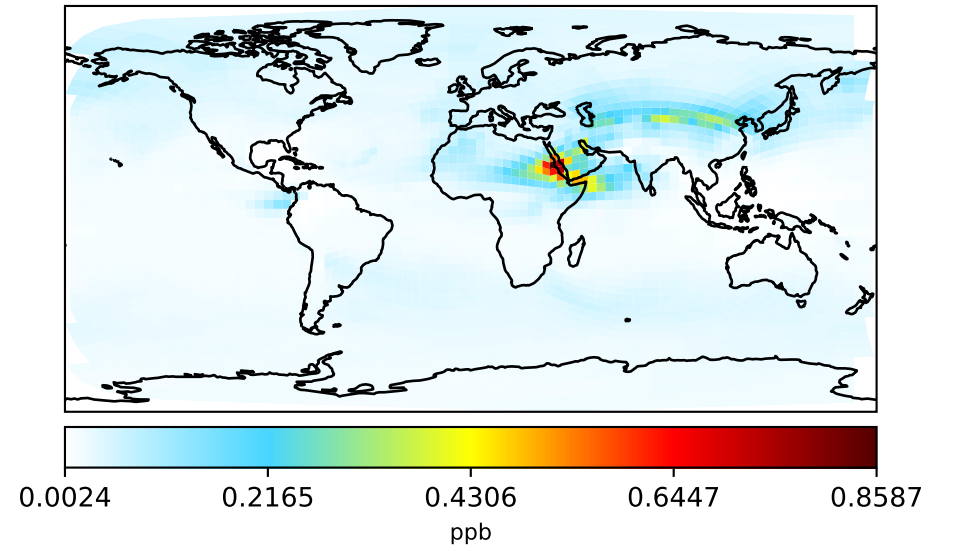


# SpeciesConcVV\_S04

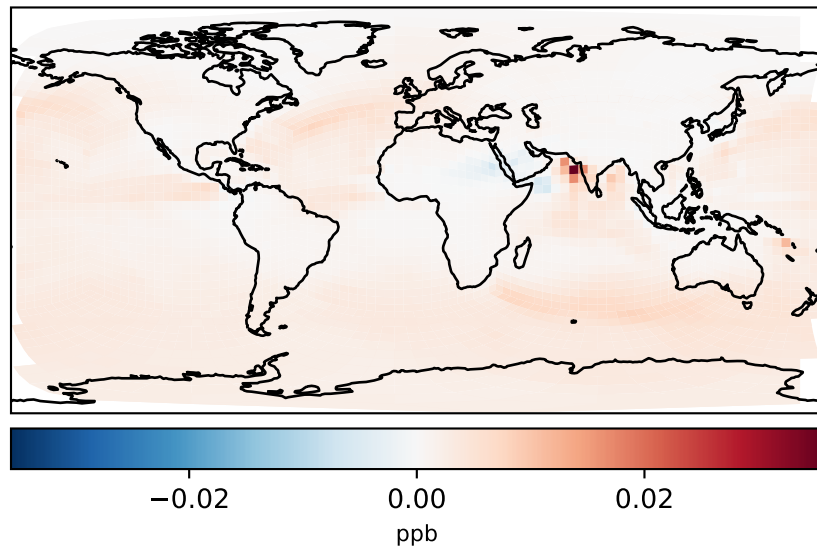
Processed GEOS-FP input, 3-hr winds (Ref)  
c24



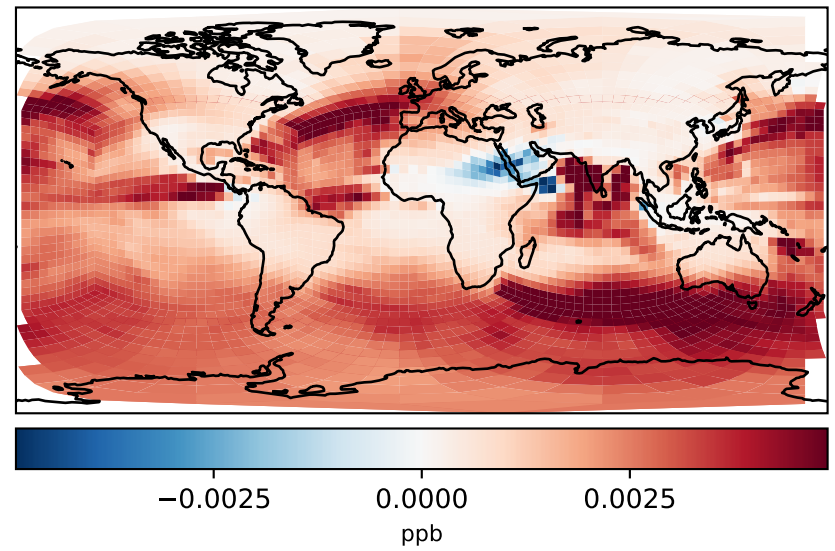
Raw GEOS-FP input, 3-hr winds (Dev)  
c24



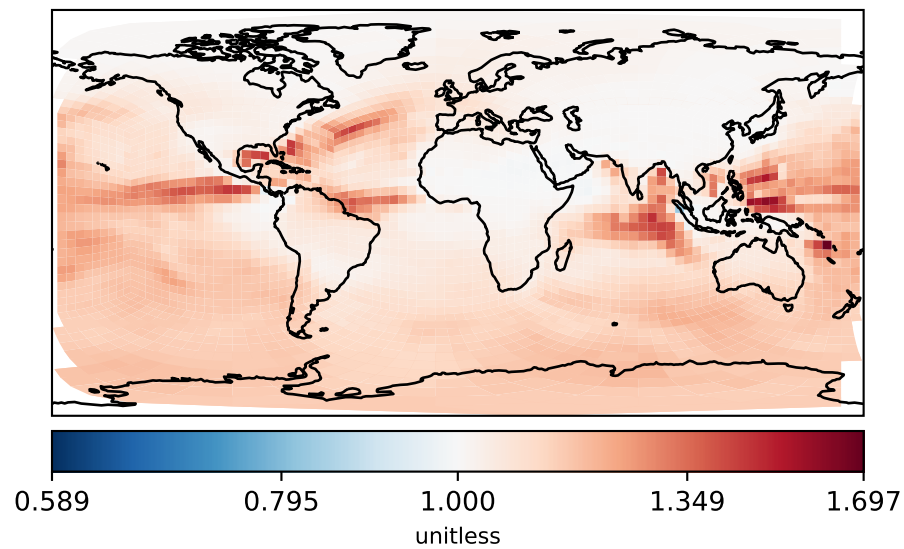
Difference  
Dev - Ref, Dynamic Range



Difference  
Dev - Ref, Restricted Range [5%,95%]



Ratio  
Dev/Ref, Dynamic Range



Ratio  
Dev/Ref, Fixed Range

