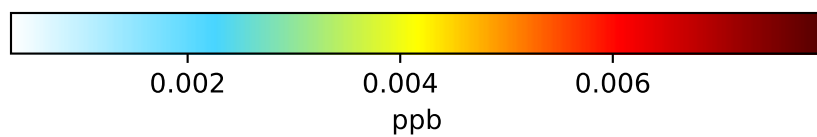
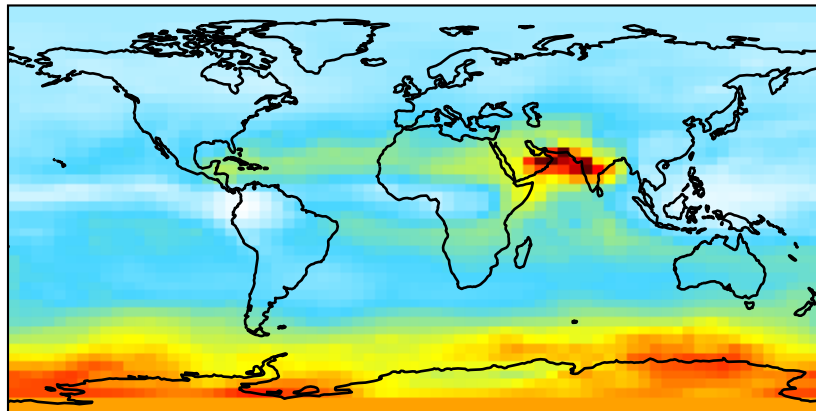
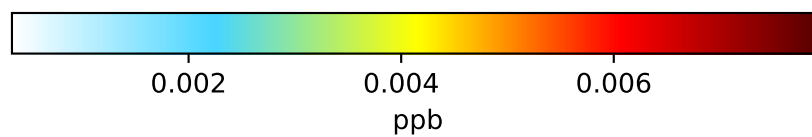
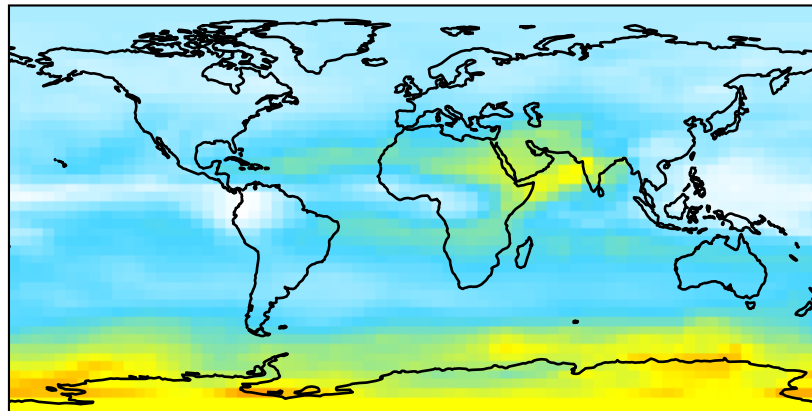


SpeciesConcVV_Bry

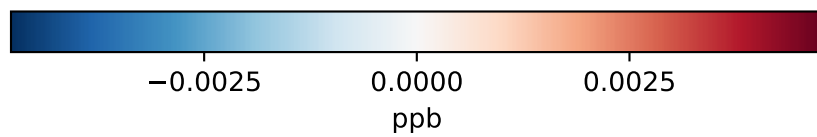
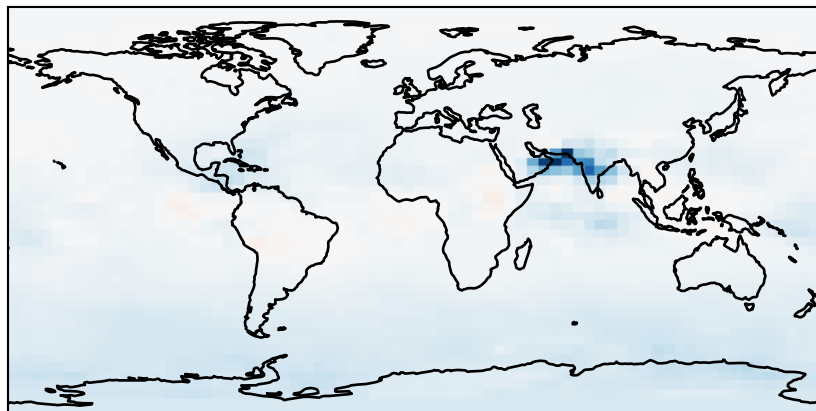
GCC_14.2.0_MERRA2 (Ref)
4.0x5.0



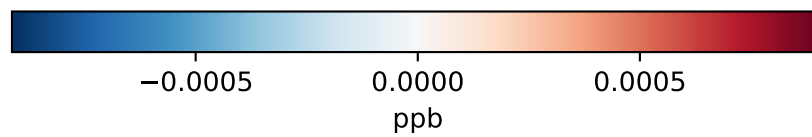
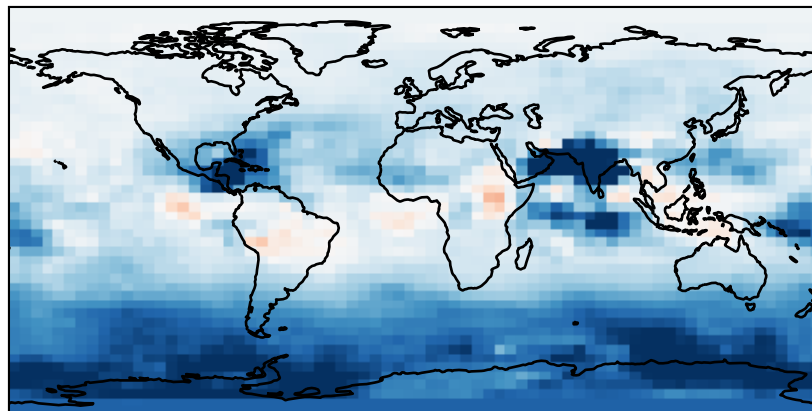
GCC_14.2.0_GEOS-FP (Dev)
4.0x5.0



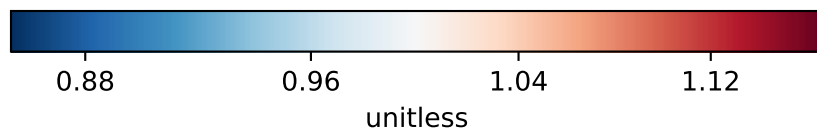
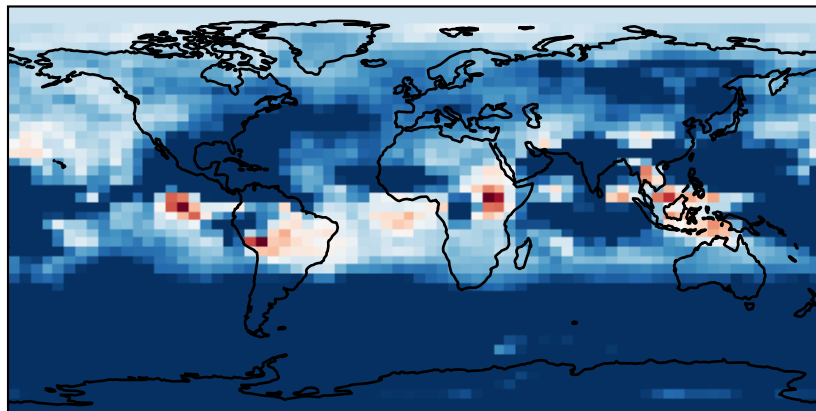
Difference
Dev - Ref, Dynamic Range



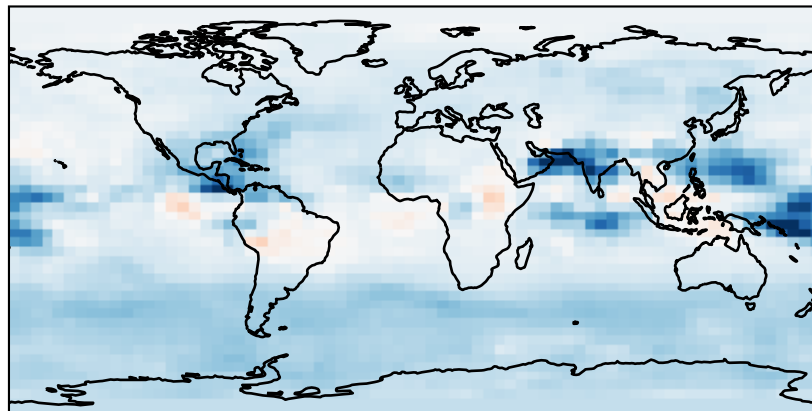
Difference
Dev - Ref, Restricted Range [5%,95%]



Ratio
Dev/Ref, Dynamic Range

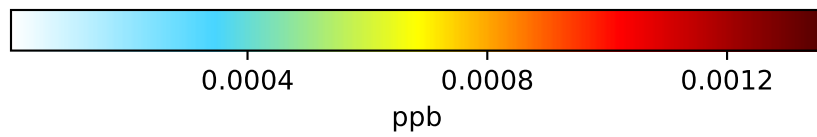
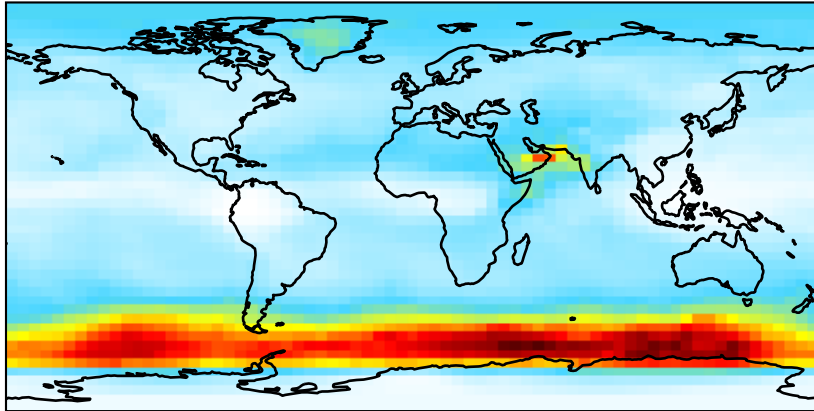


Ratio
Dev/Ref, Fixed Range

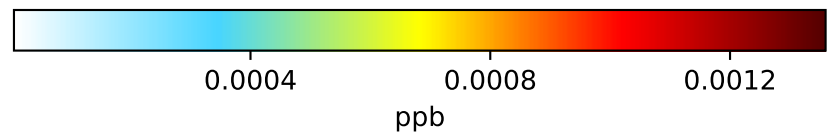
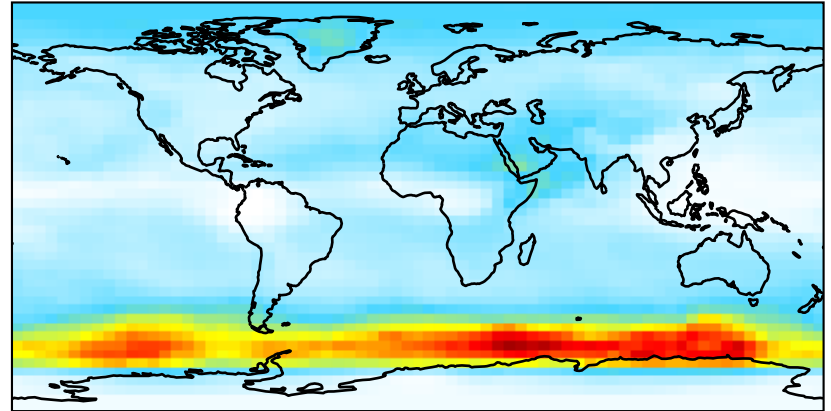


SpeciesConcVV_BrOx

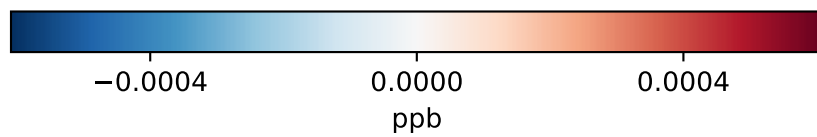
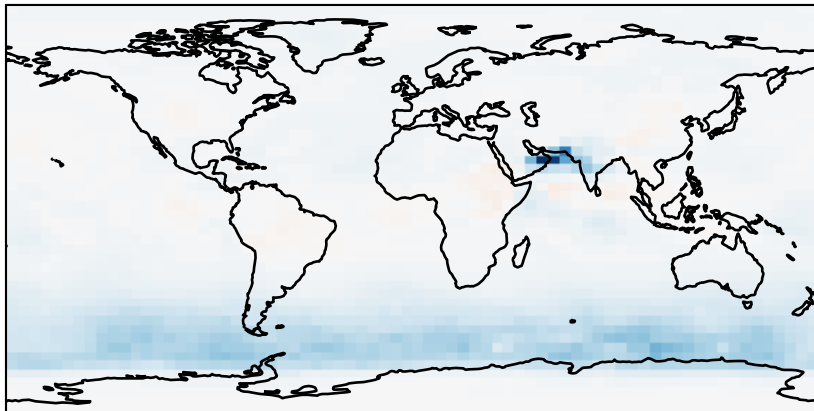
GCC_14.2.0_MERRA2 (Ref)
4.0x5.0



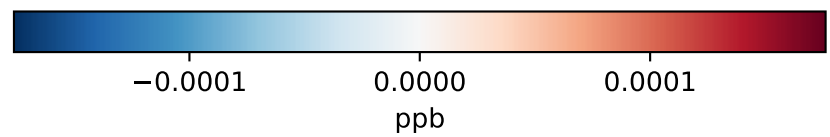
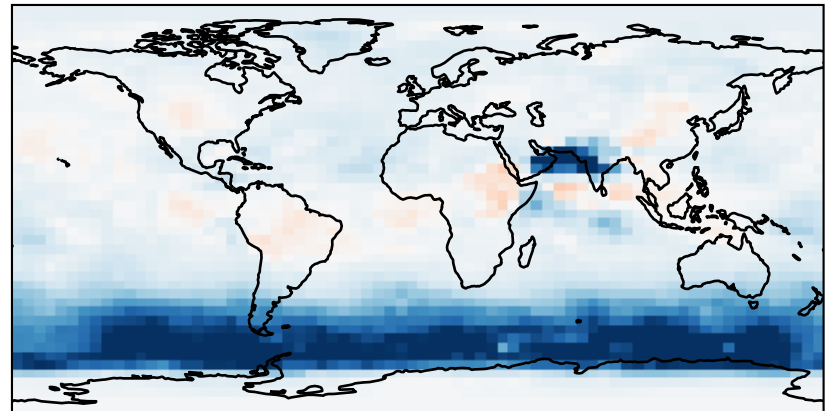
GCC_14.2.0_GEOS-FP (Dev)
4.0x5.0



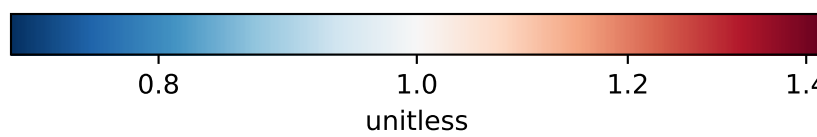
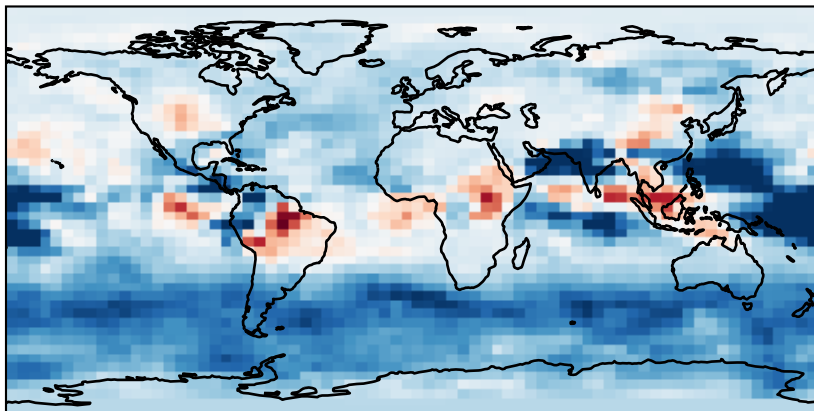
Difference
Dev - Ref, Dynamic Range



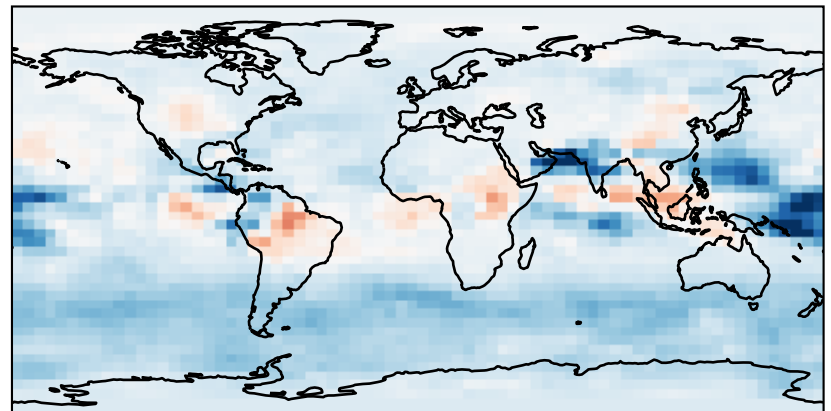
Difference
Dev - Ref, Restricted Range [5%,95%]



Ratio
Dev/Ref, Dynamic Range

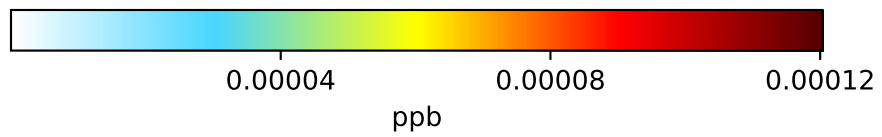
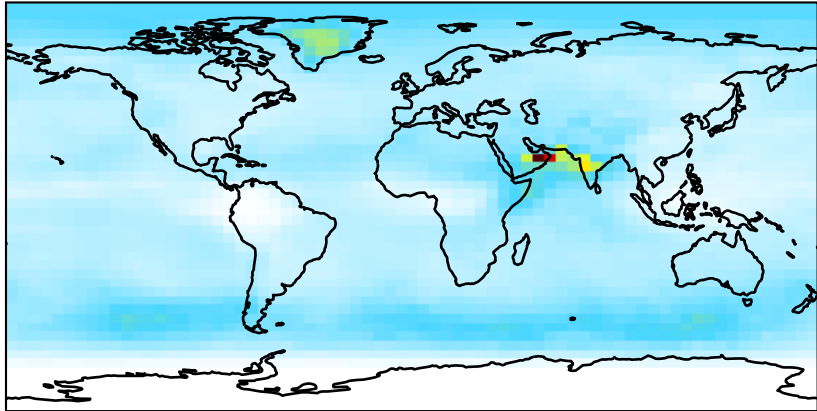


Ratio
Dev/Ref, Fixed Range

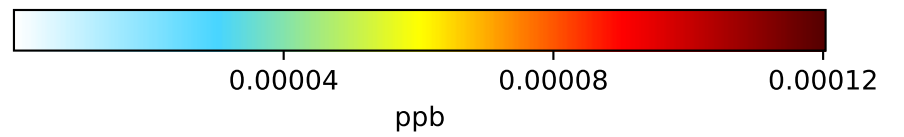
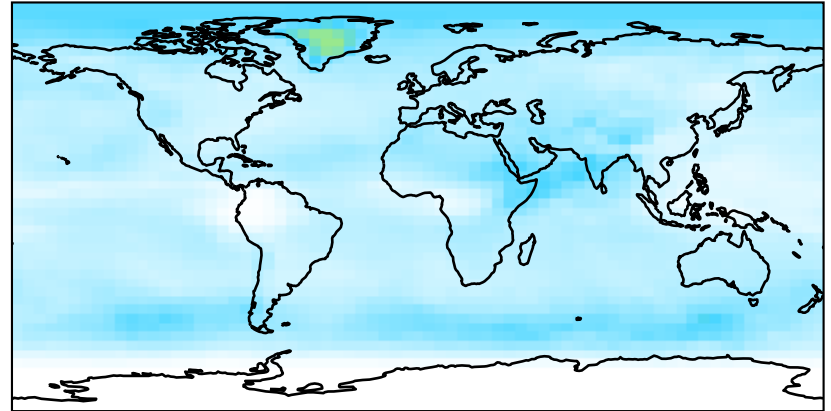


SpeciesConcVV_Br

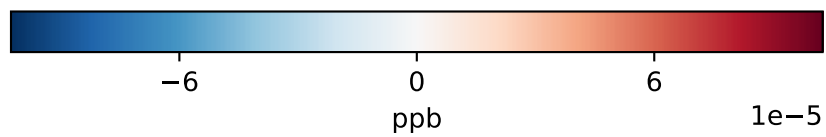
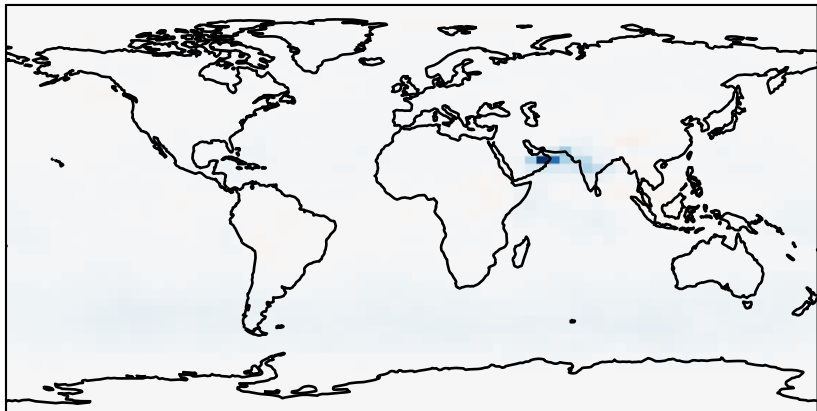
GCC_14.2.0_MERRA2 (Ref)
4.0x5.0



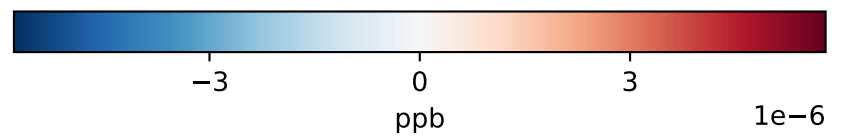
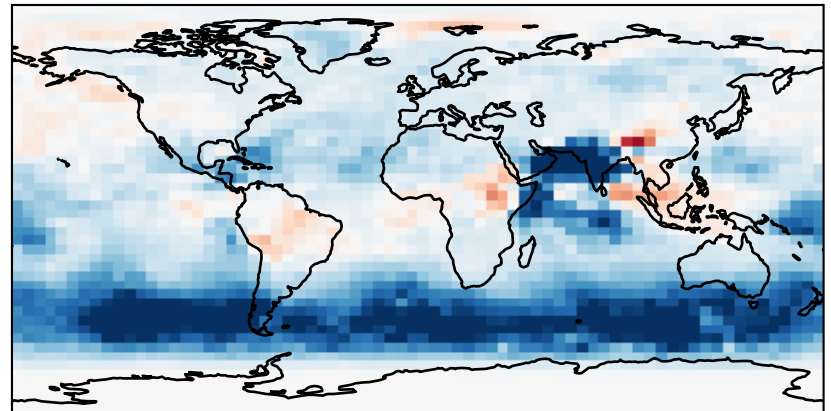
GCC_14.2.0_GEOS-FP (Dev)
4.0x5.0



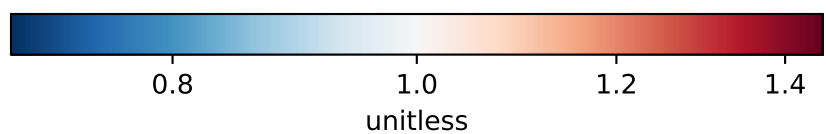
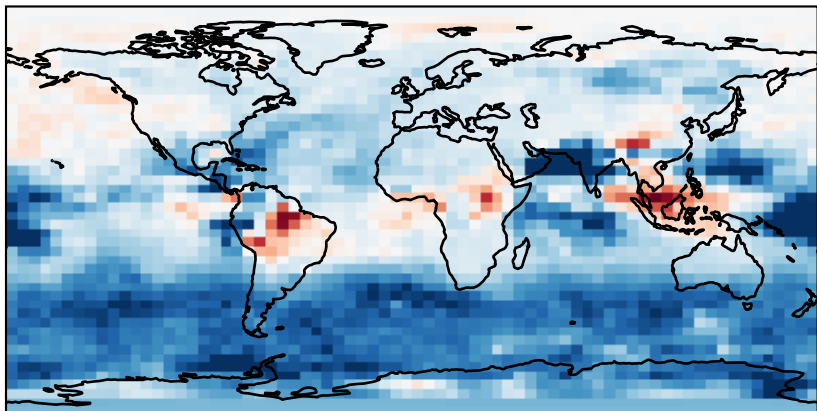
Difference
Dev - Ref, Dynamic Range



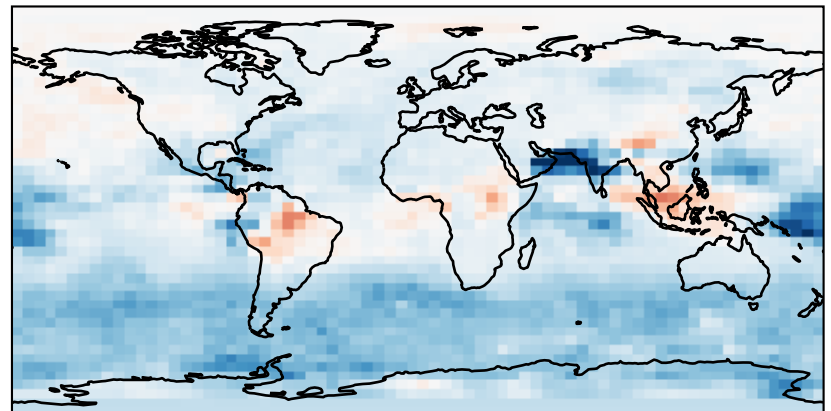
Difference
Dev - Ref, Restricted Range [5%,95%]



Ratio
Dev/Ref, Dynamic Range

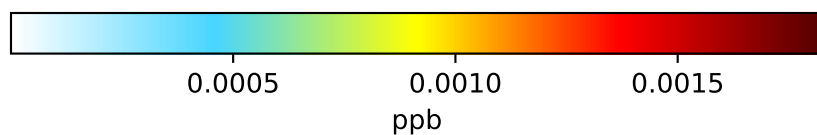
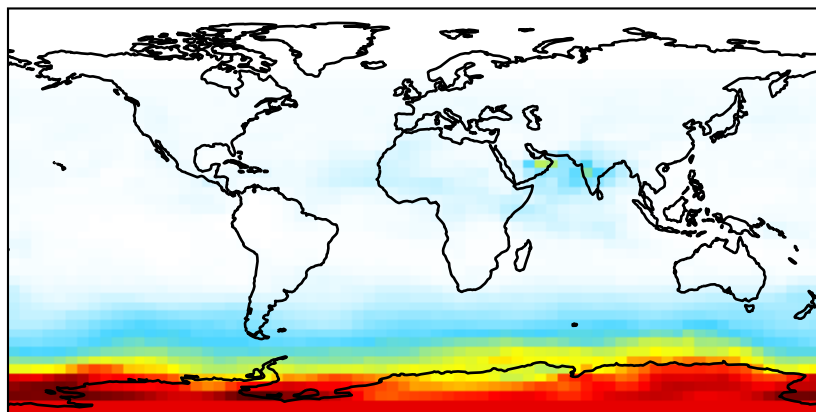


Ratio
Dev/Ref, Fixed Range

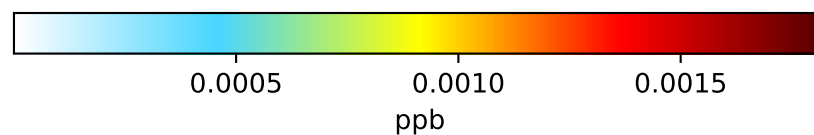
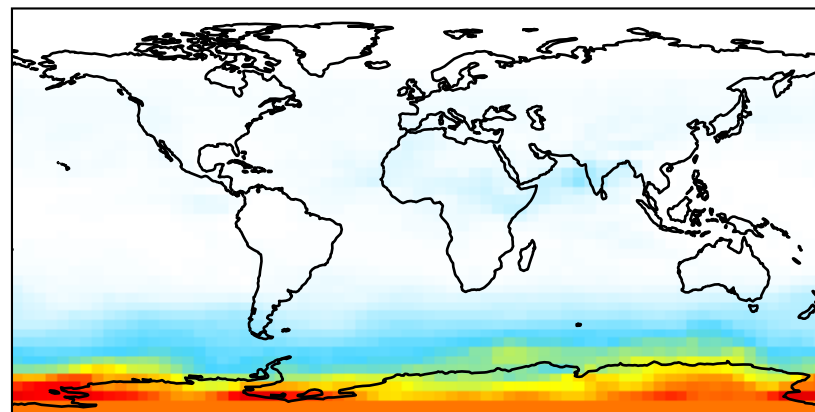


SpeciesConcVV_Br2

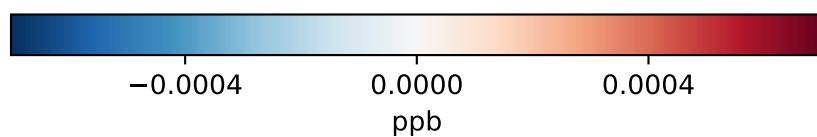
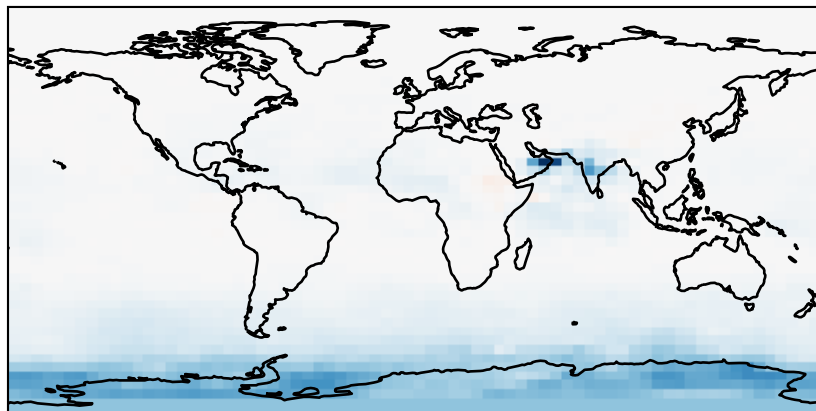
GCC_14.2.0_MERRA2 (Ref)
4.0x5.0



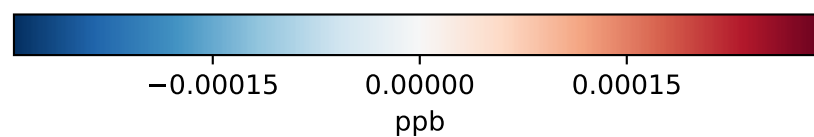
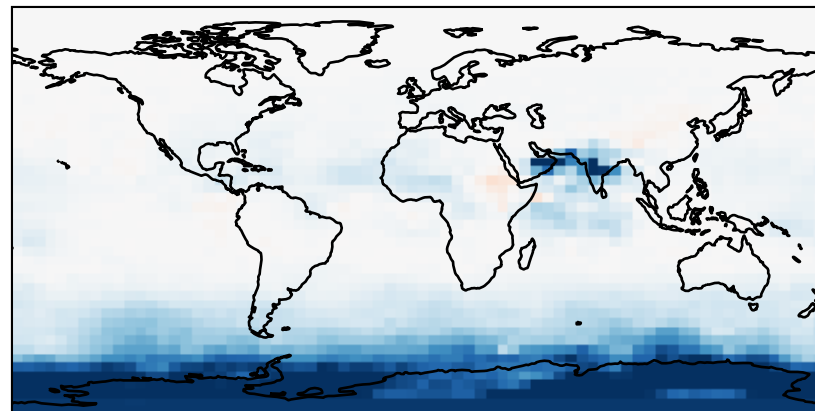
GCC_14.2.0_GEOS-FP (Dev)
4.0x5.0



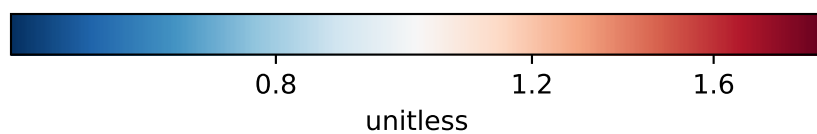
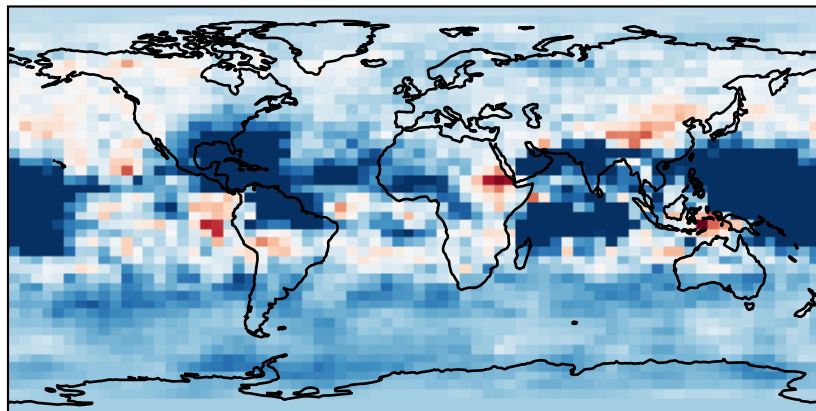
Difference
Dev - Ref, Dynamic Range



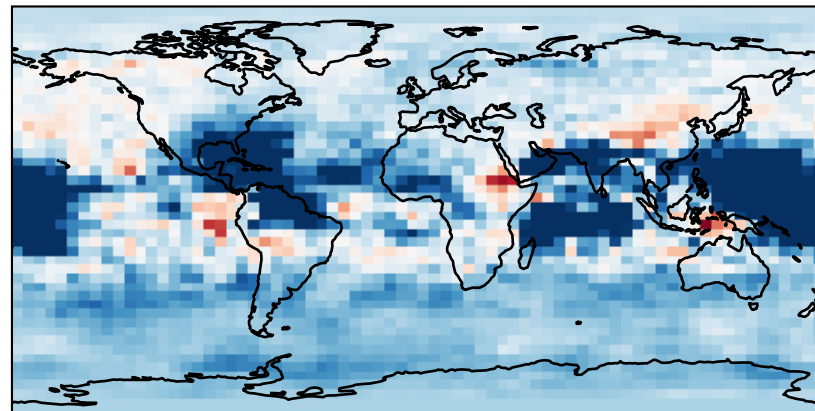
Difference
Dev - Ref, Restricted Range [5%,95%]



Ratio
Dev/Ref, Dynamic Range

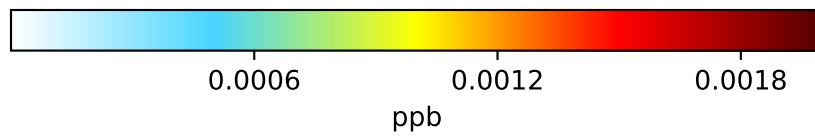
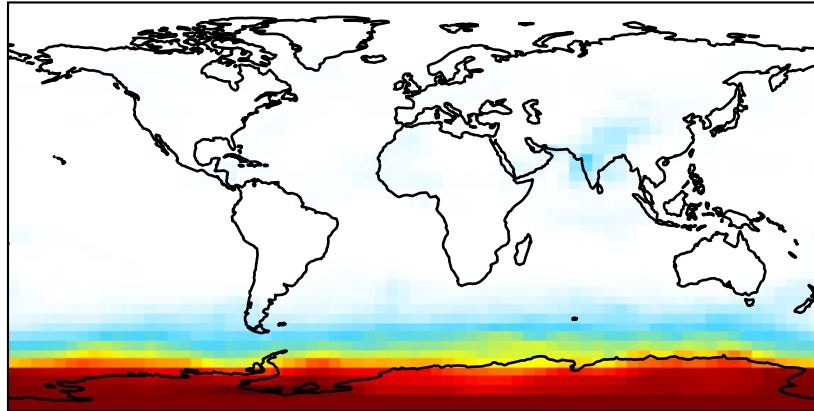


Ratio
Dev/Ref, Fixed Range

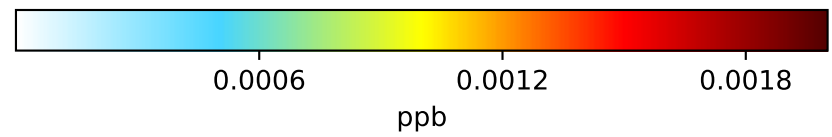
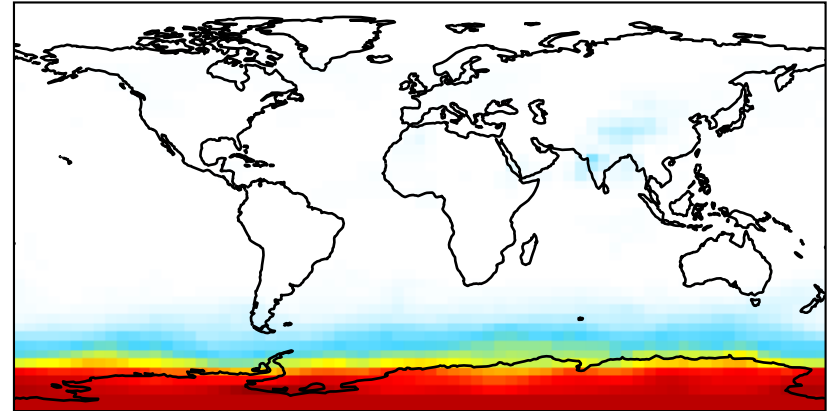


SpeciesConcVV_BrCl

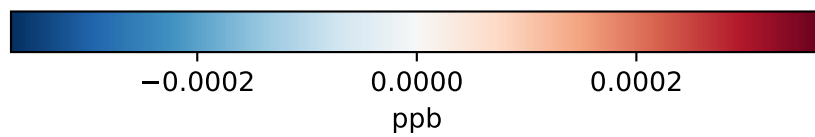
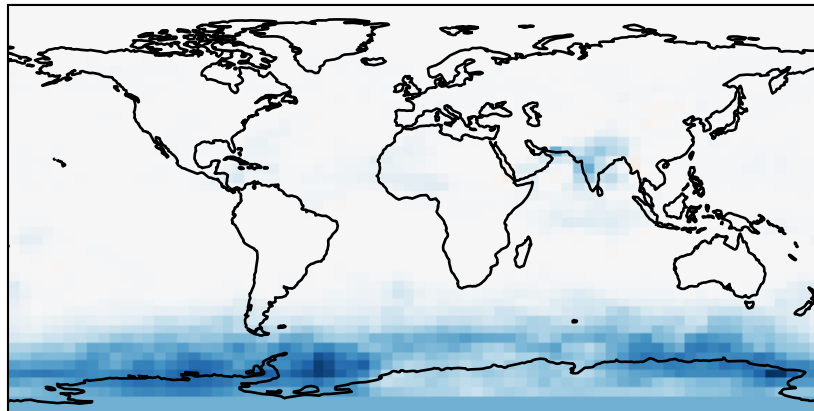
GCC_14.2.0_MERRA2 (Ref)
4.0x5.0



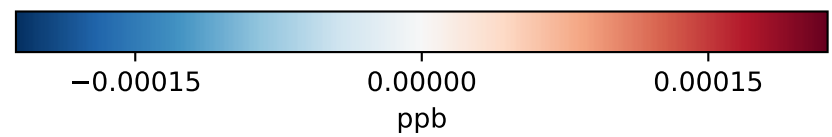
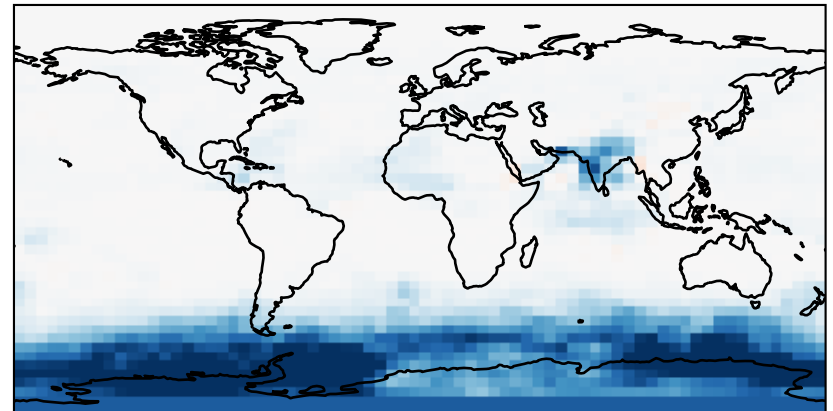
GCC_14.2.0_GEOS-FP (Dev)
4.0x5.0



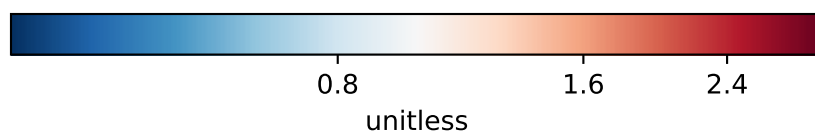
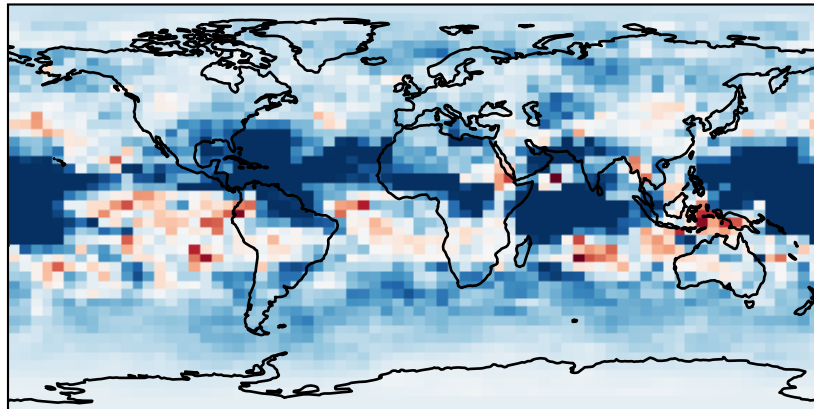
Difference
Dev - Ref, Dynamic Range



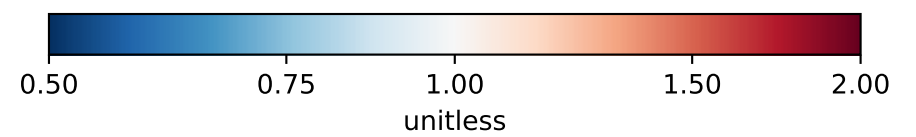
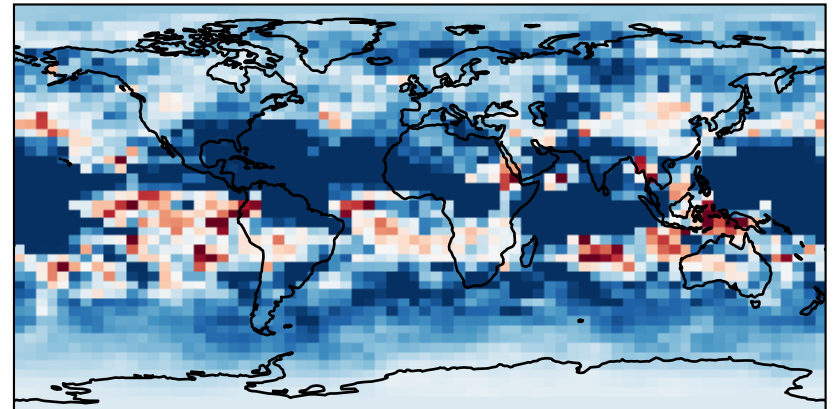
Difference
Dev - Ref, Restricted Range [5%,95%]



Ratio
Dev/Ref, Dynamic Range

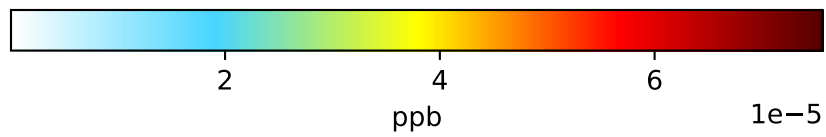
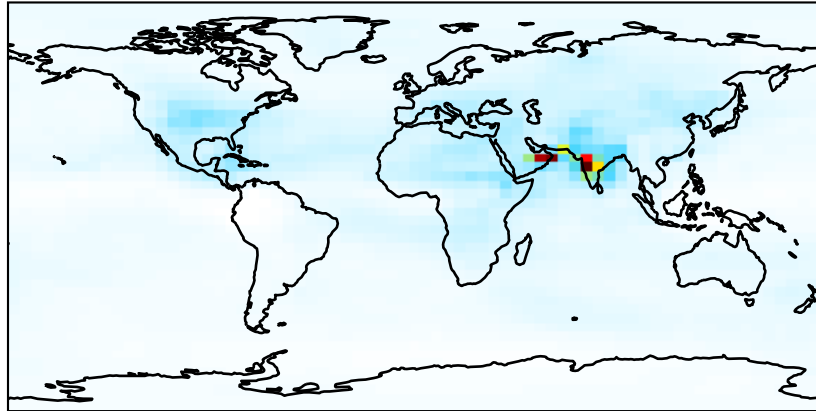


Ratio
Dev/Ref, Fixed Range

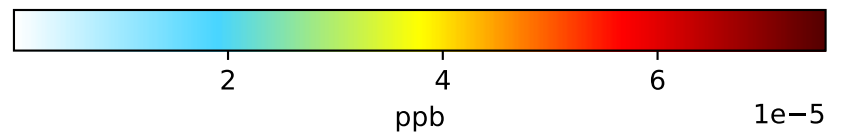
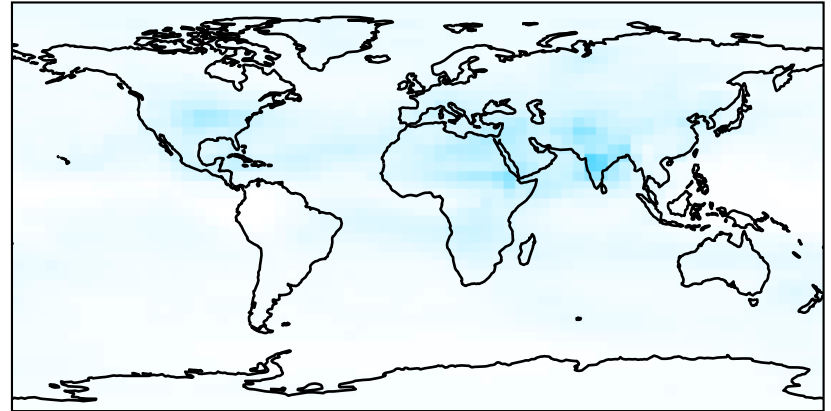


SpeciesConcVW_BrNO2

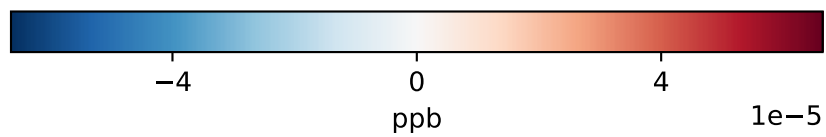
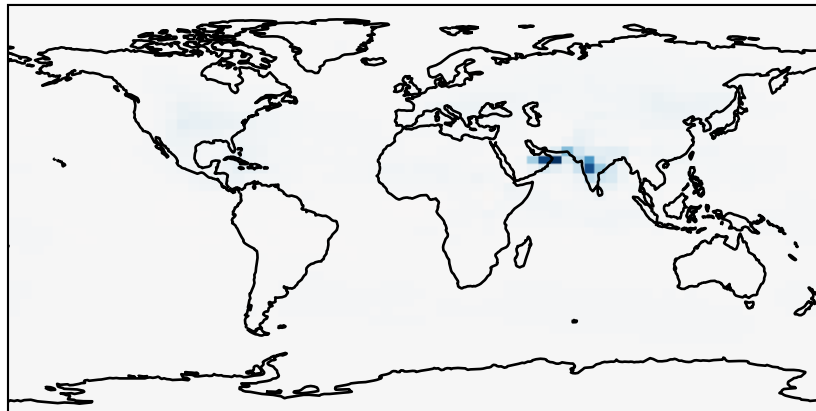
GCC_14.2.0_MERRA2 (Ref)
4.0x5.0



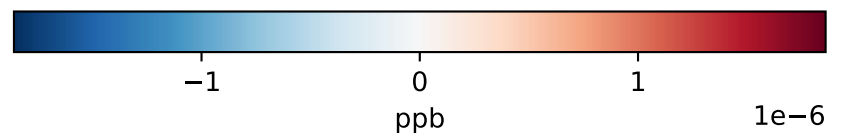
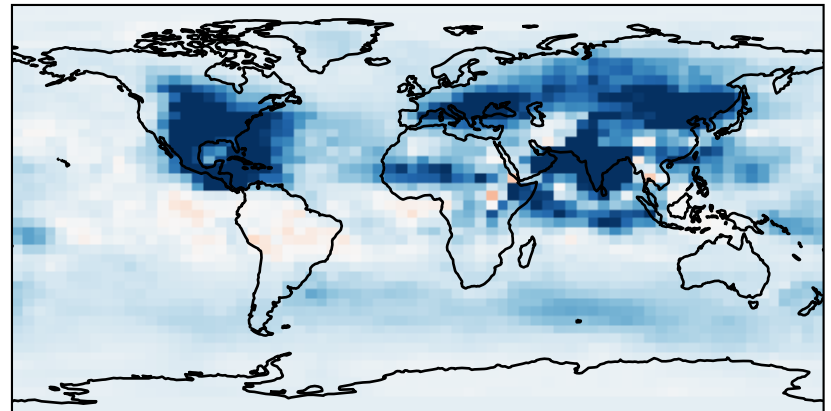
GCC_14.2.0_GEOS-FP (Dev)
4.0x5.0



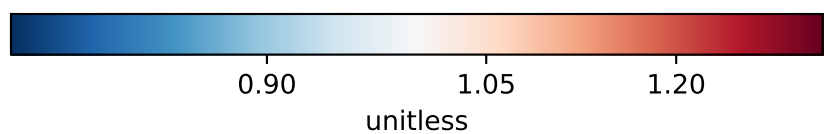
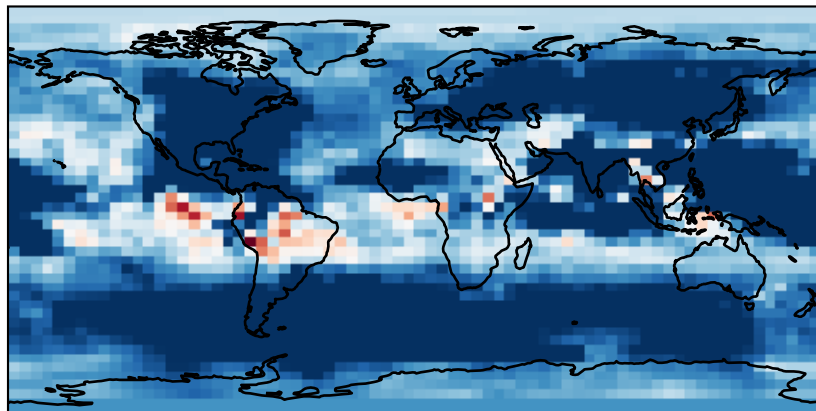
Difference
Dev - Ref, Dynamic Range



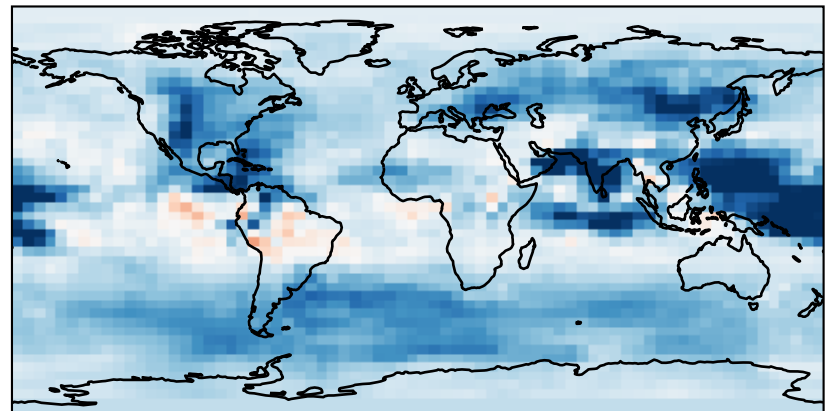
Difference
Dev - Ref, Restricted Range [5%,95%]



Ratio
Dev/Ref, Dynamic Range

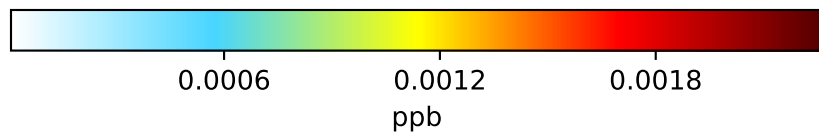
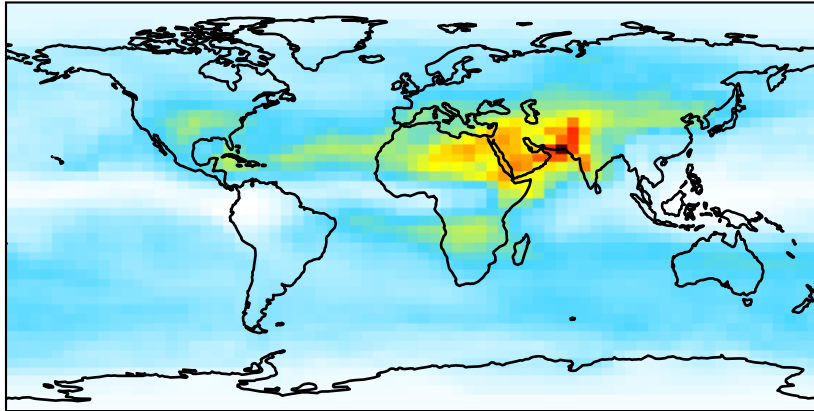


Ratio
Dev/Ref, Fixed Range

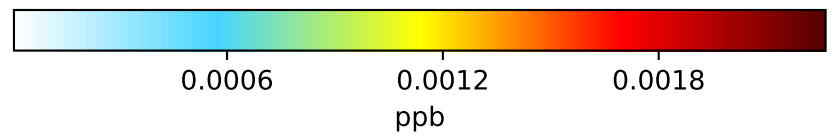
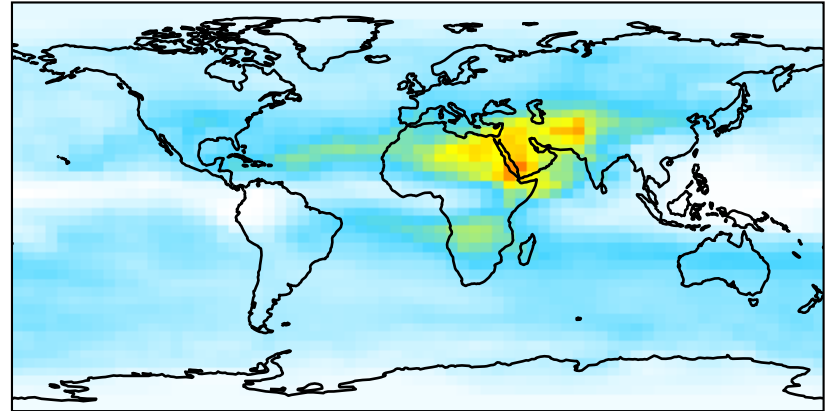


SpeciesConcVW_BrNO3

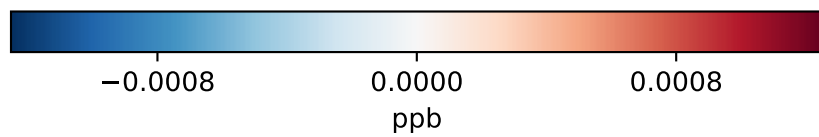
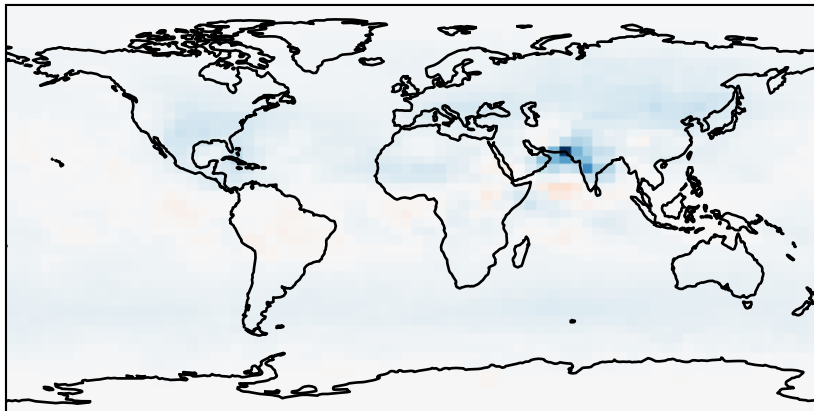
GCC_14.2.0_MERRA2 (Ref)
4.0x5.0



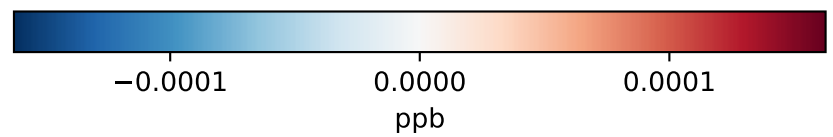
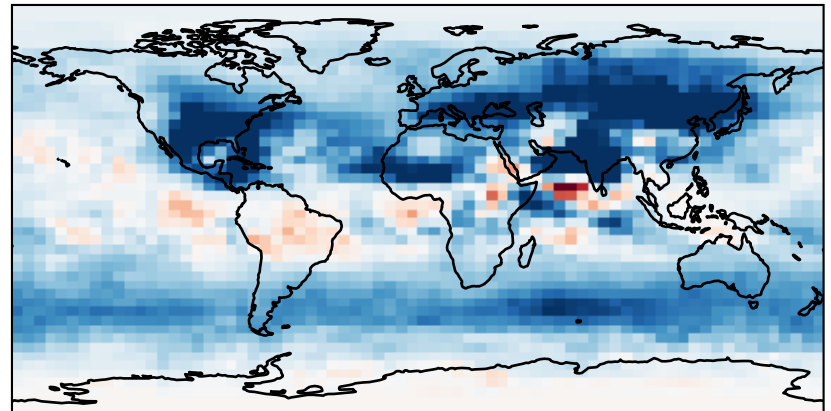
GCC_14.2.0_GEOS-FP (Dev)
4.0x5.0



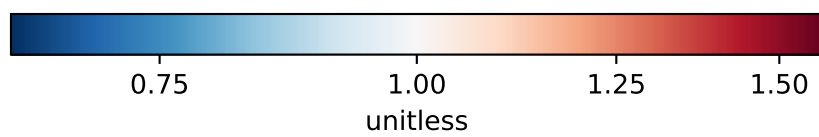
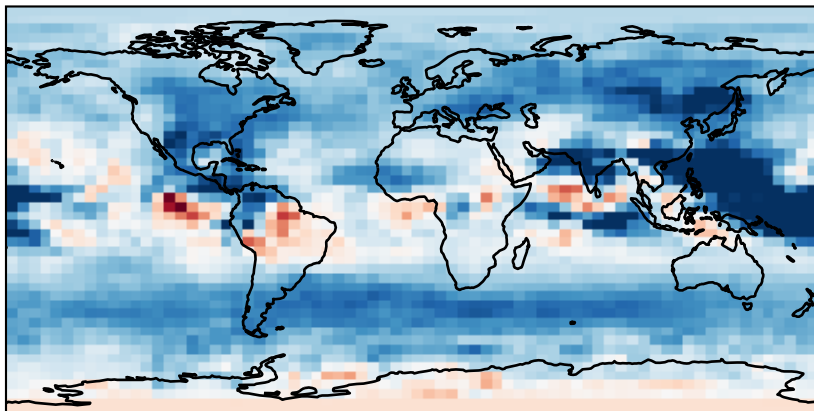
Difference
Dev - Ref, Dynamic Range



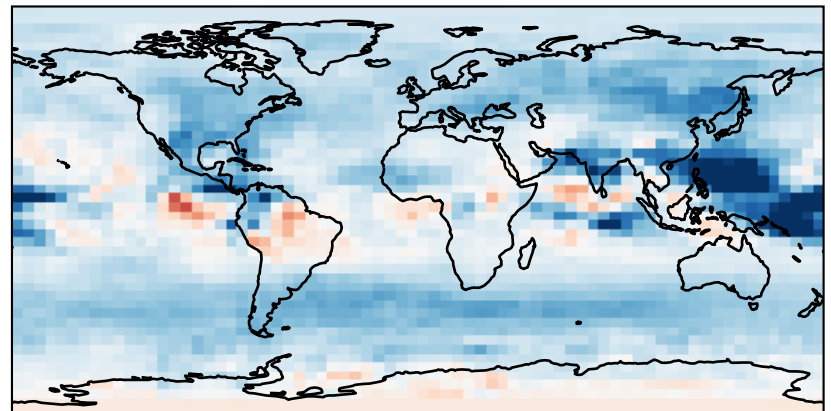
Difference
Dev - Ref, Restricted Range [5%,95%]



Ratio
Dev/Ref, Dynamic Range

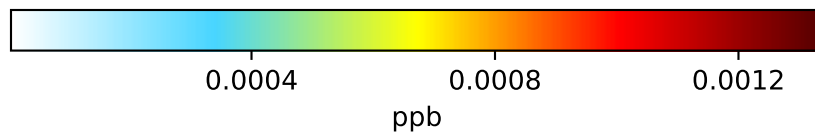
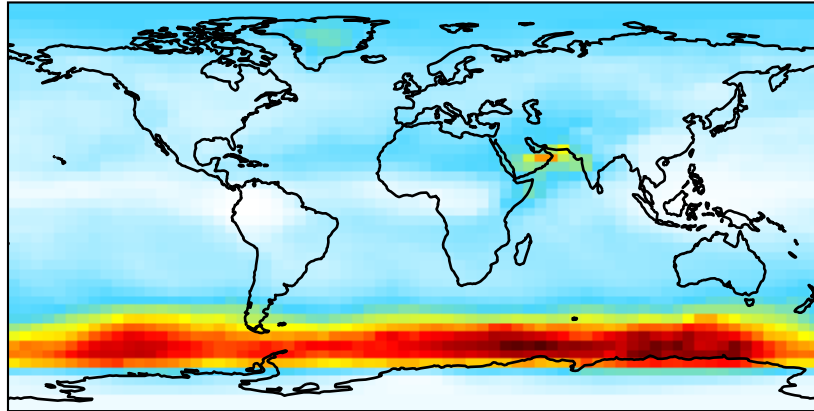


Ratio
Dev/Ref, Fixed Range

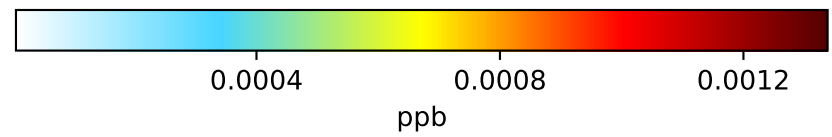
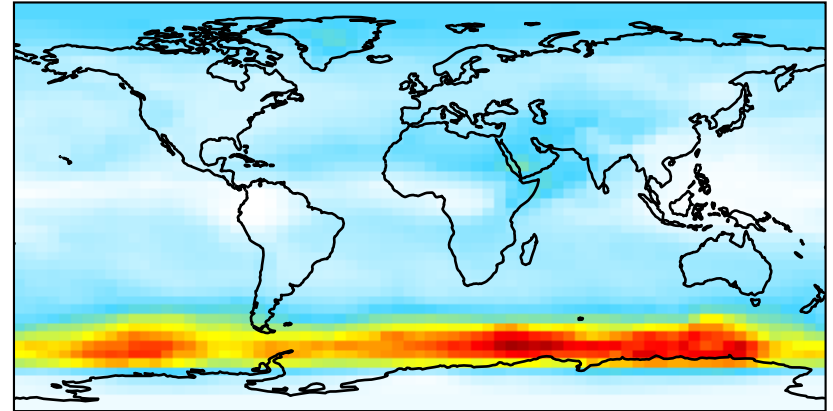


SpeciesConcVV_BrO

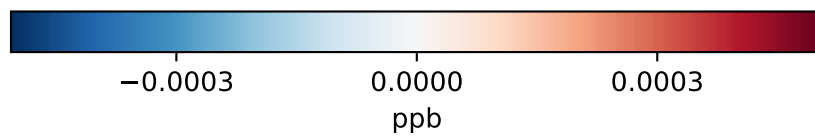
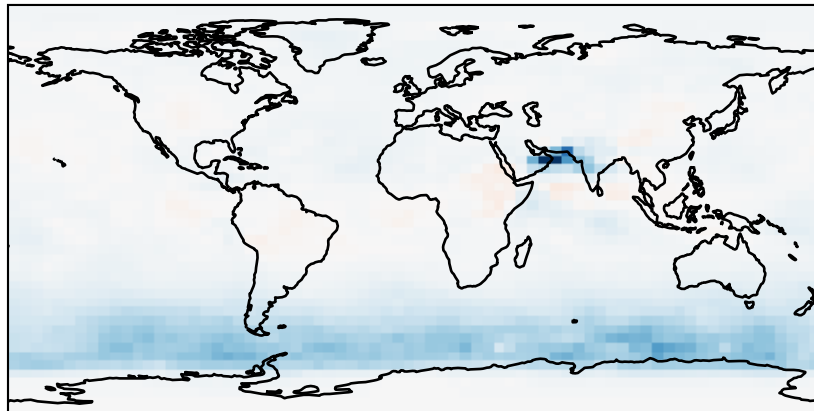
GCC_14.2.0_MERRA2 (Ref)
4.0x5.0



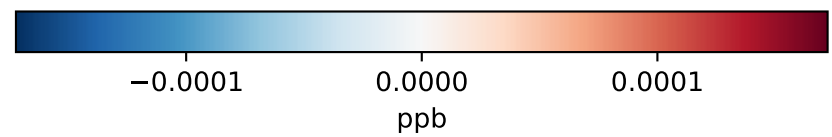
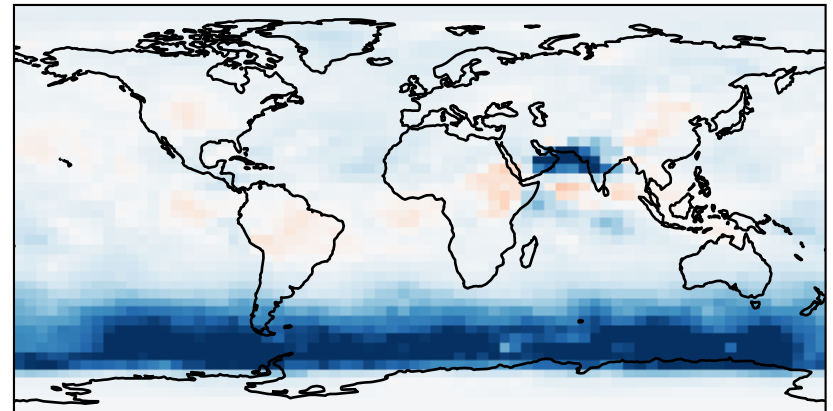
GCC_14.2.0_GEOS-FP (Dev)
4.0x5.0



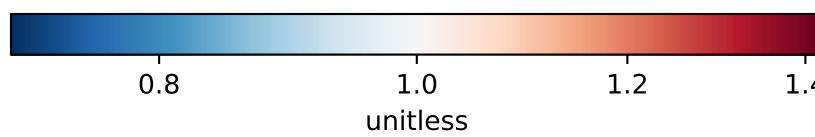
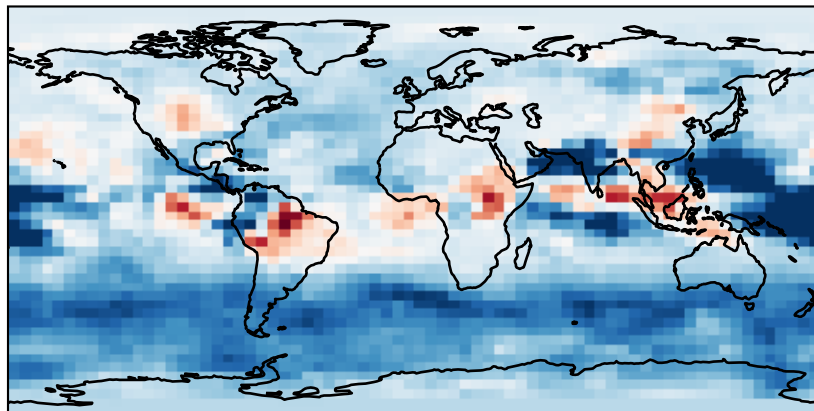
Difference
Dev - Ref, Dynamic Range



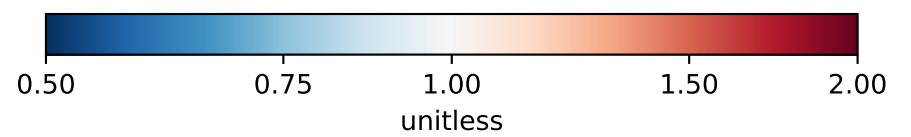
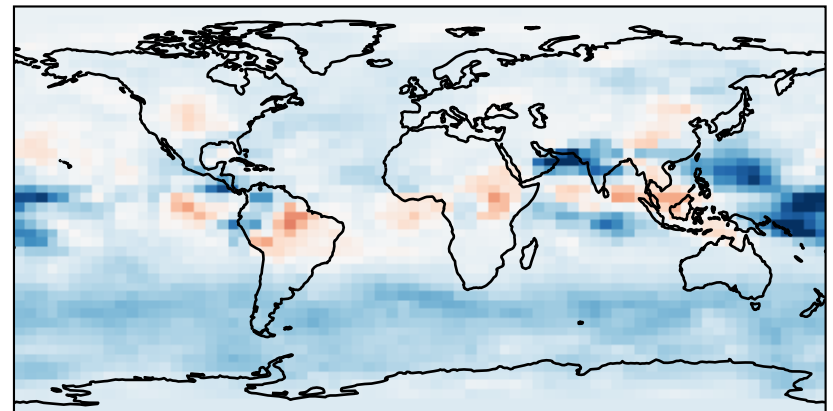
Difference
Dev - Ref, Restricted Range [5%,95%]



Ratio
Dev/Ref, Dynamic Range

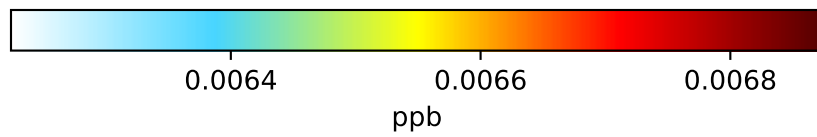
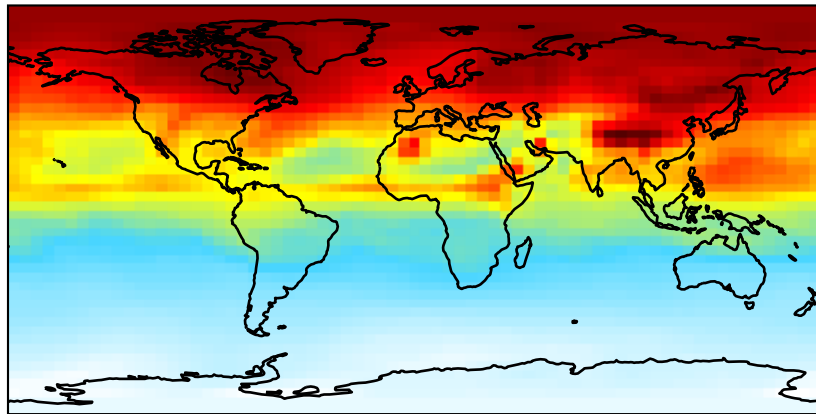


Ratio
Dev/Ref, Fixed Range

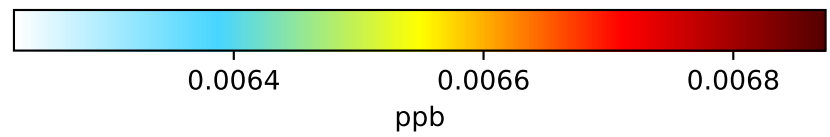
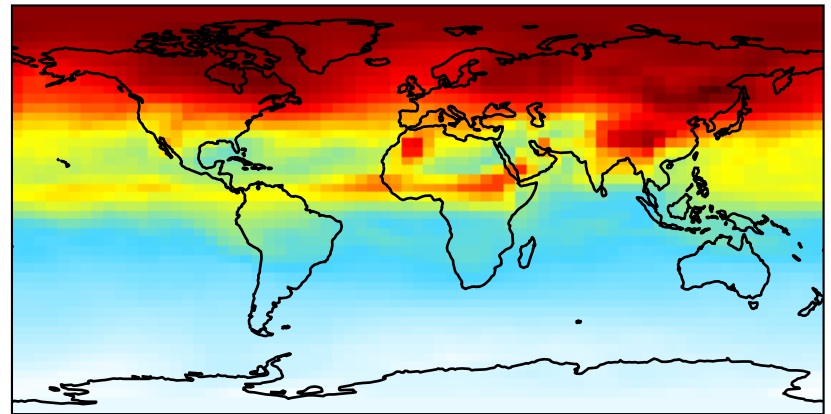


SpeciesConcVV_CH3Br

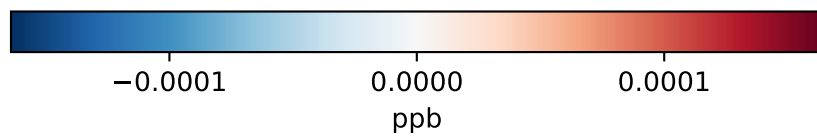
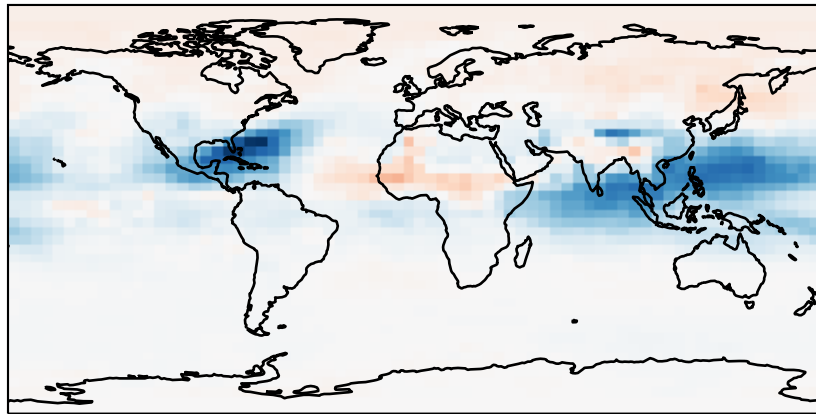
GCC_14.2.0_MERRA2 (Ref)
4.0x5.0



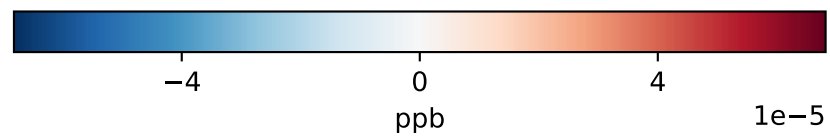
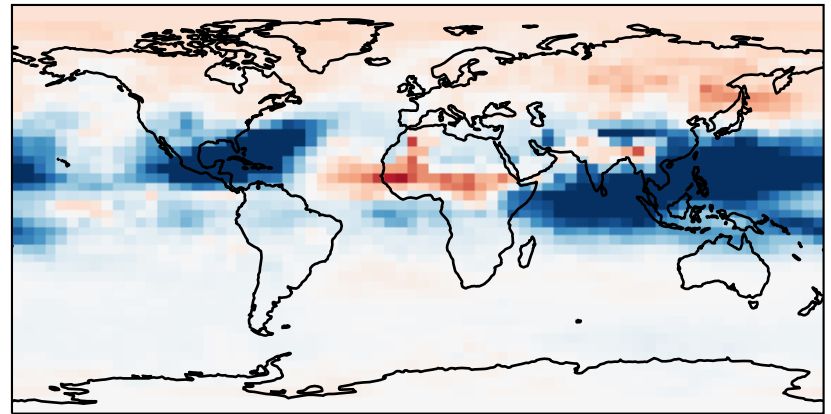
GCC_14.2.0_GEOS-FP (Dev)
4.0x5.0



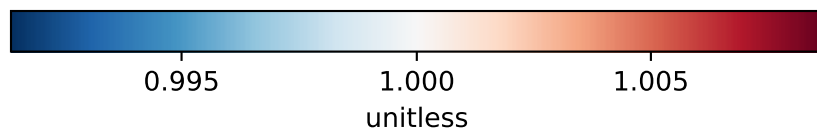
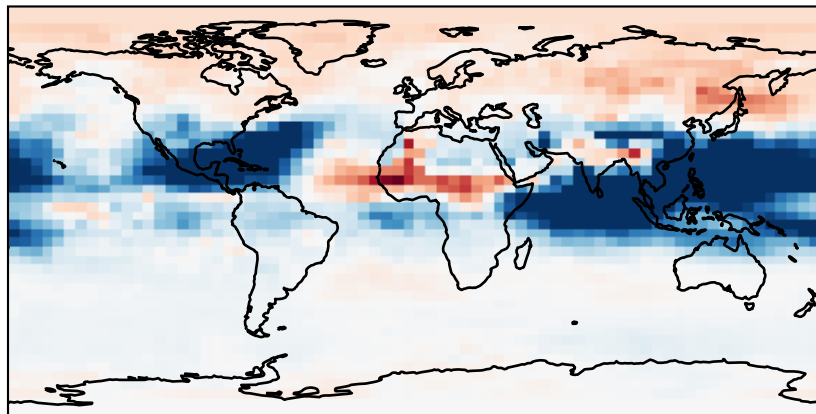
Difference
Dev - Ref, Dynamic Range



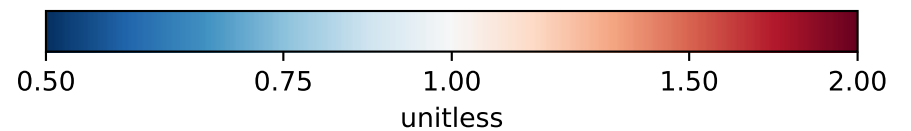
Difference
Dev - Ref, Restricted Range [5%,95%]



Ratio
Dev/Ref, Dynamic Range

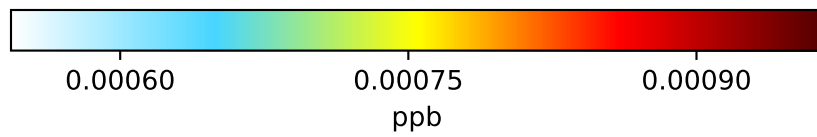
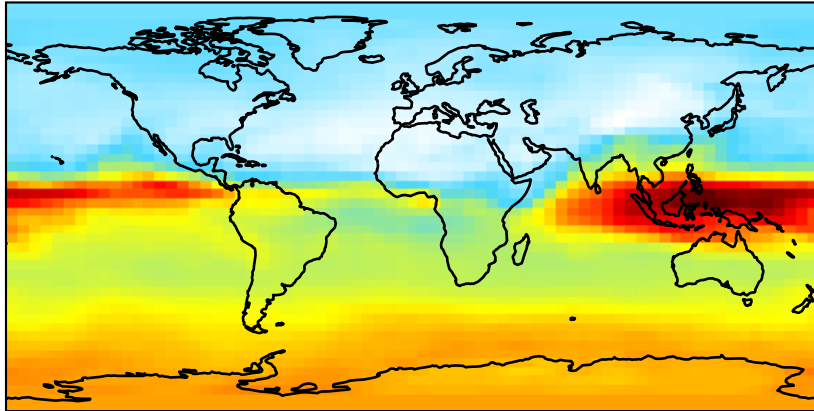


Ratio
Dev/Ref, Fixed Range

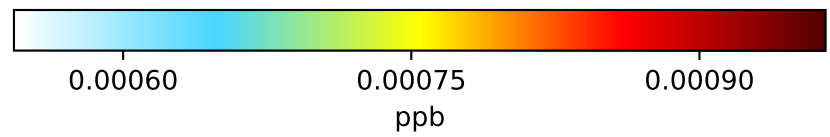
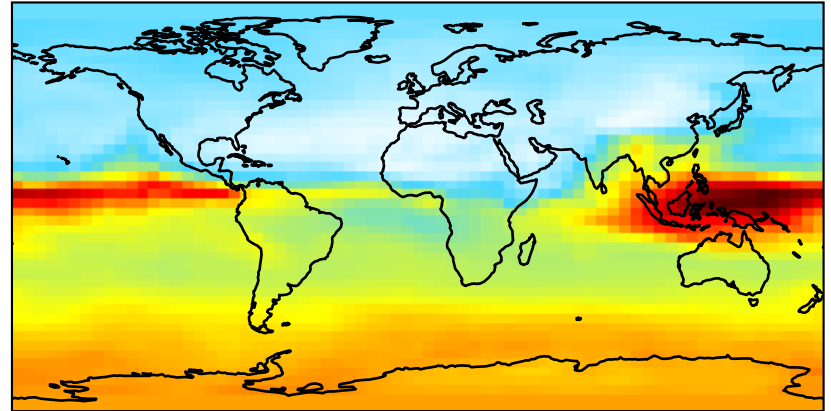


SpeciesConcVV_CH2Br2

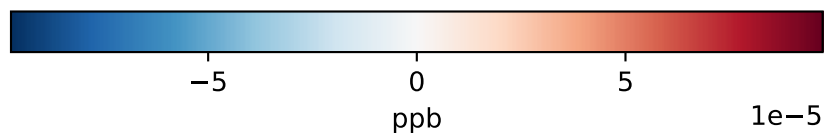
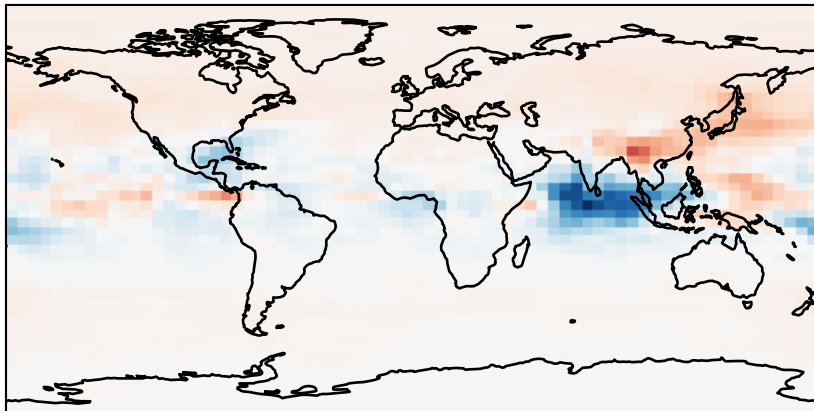
GCC_14.2.0_MERRA2 (Ref)
4.0x5.0



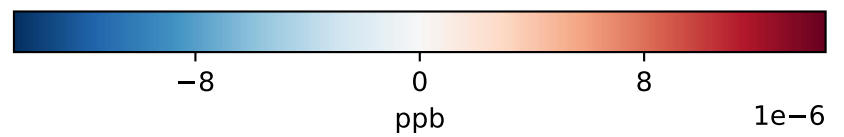
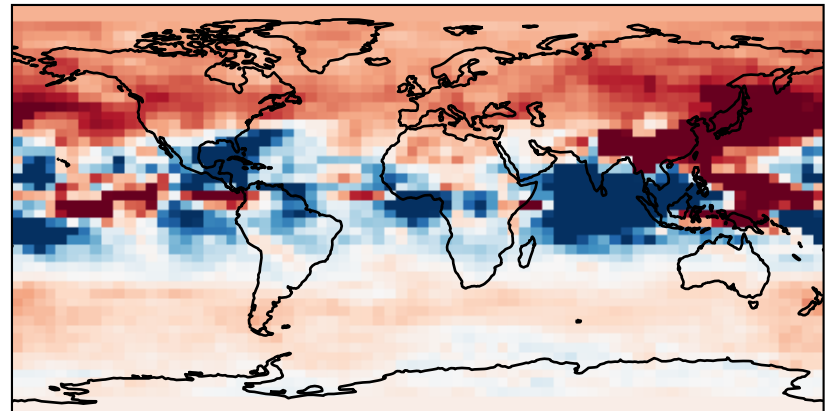
GCC_14.2.0_GEOS-FP (Dev)
4.0x5.0



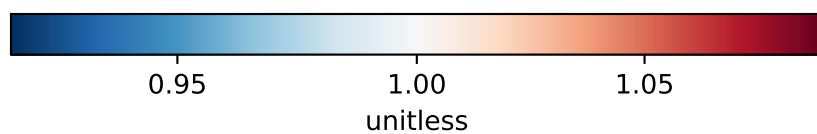
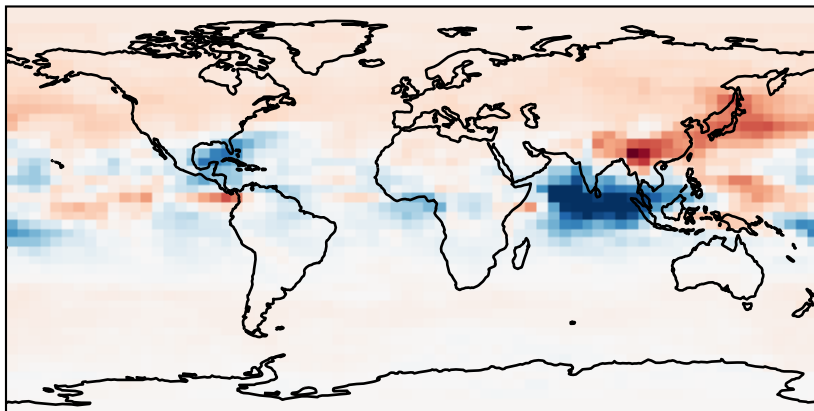
Difference
Dev - Ref, Dynamic Range



Difference
Dev - Ref, Restricted Range [5%,95%]



Ratio
Dev/Ref, Dynamic Range

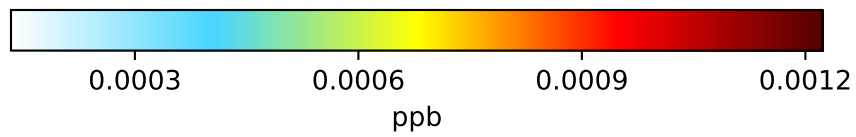
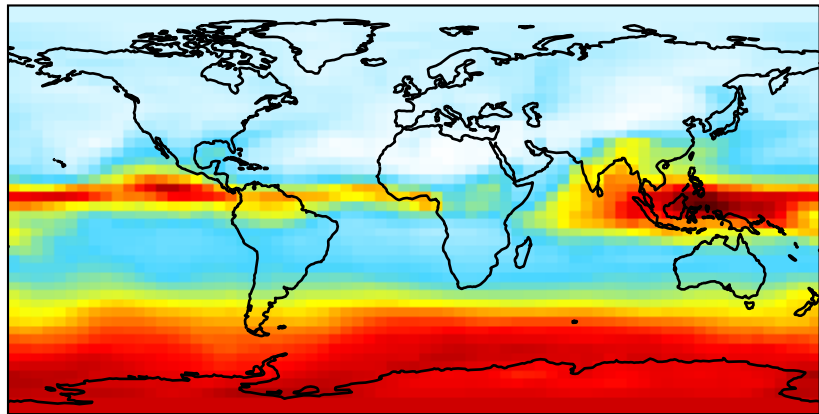


Ratio
Dev/Ref, Fixed Range

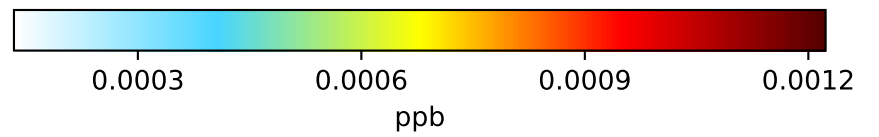
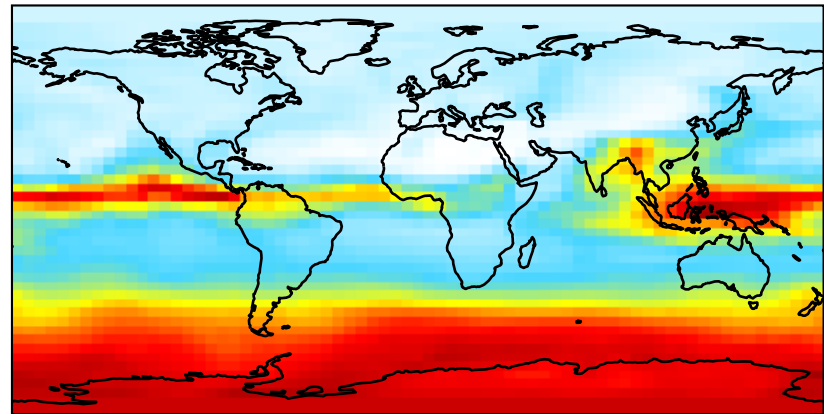


SpeciesConcVV_CHBr3

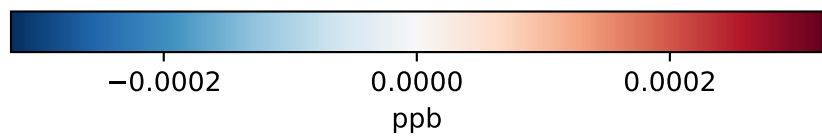
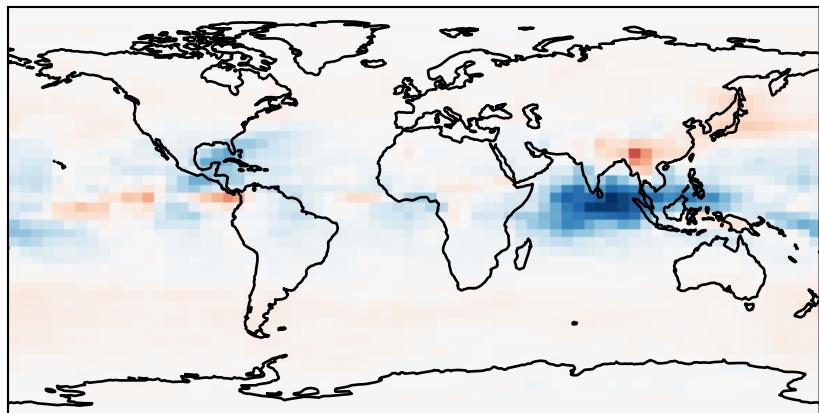
GCC_14.2.0_MERRA2 (Ref)
4.0x5.0



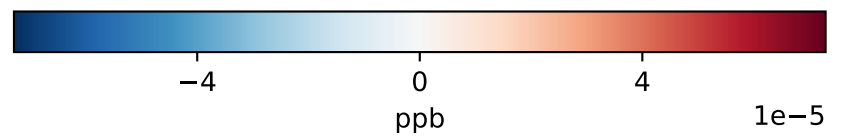
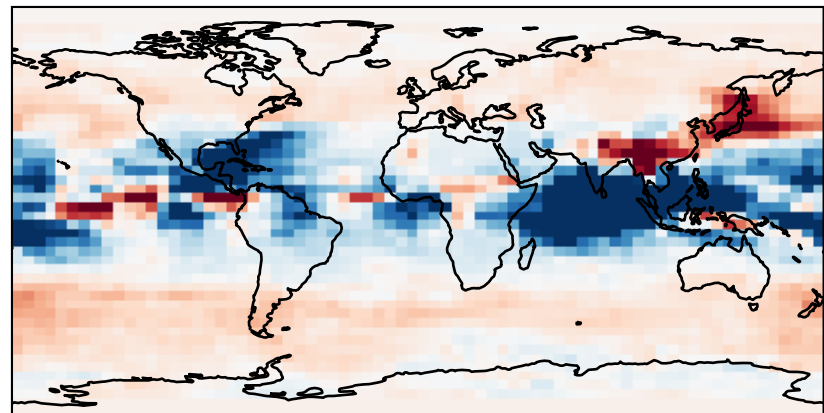
GCC_14.2.0_GEOS-FP (Dev)
4.0x5.0



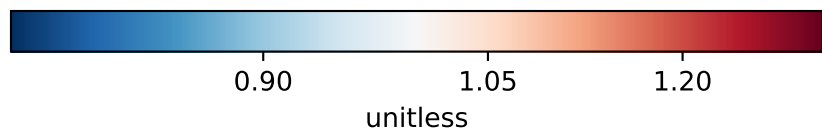
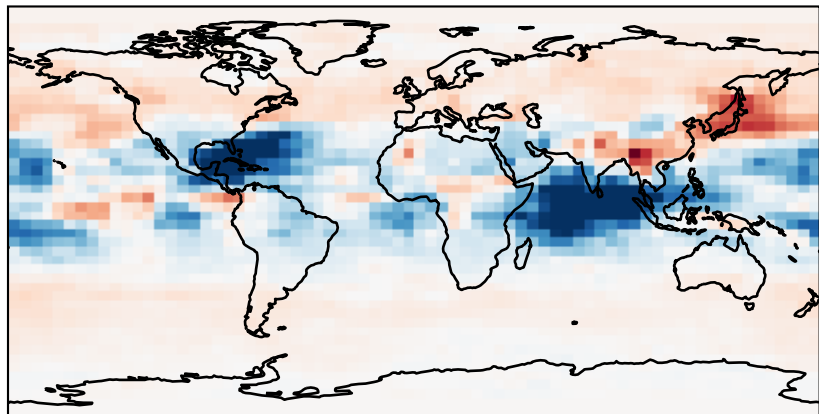
Difference
Dev - Ref, Dynamic Range



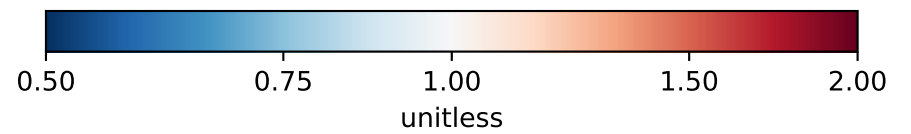
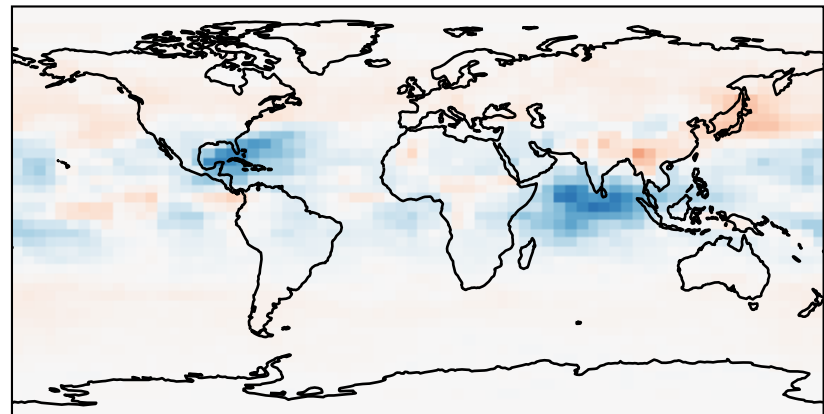
Difference
Dev - Ref, Restricted Range [5%,95%]



Ratio
Dev/Ref, Dynamic Range

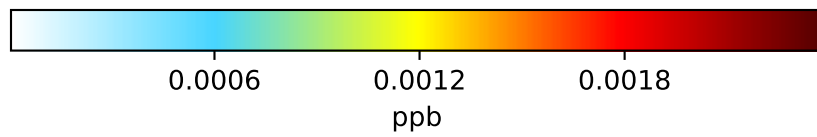
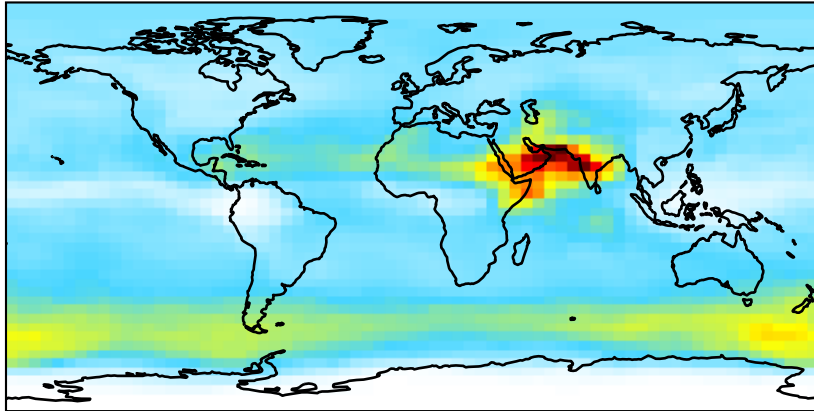


Ratio
Dev/Ref, Fixed Range

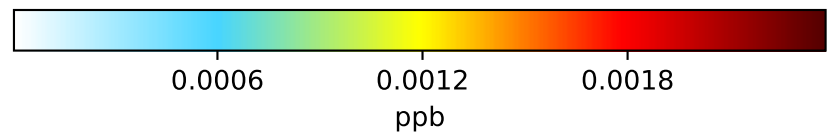
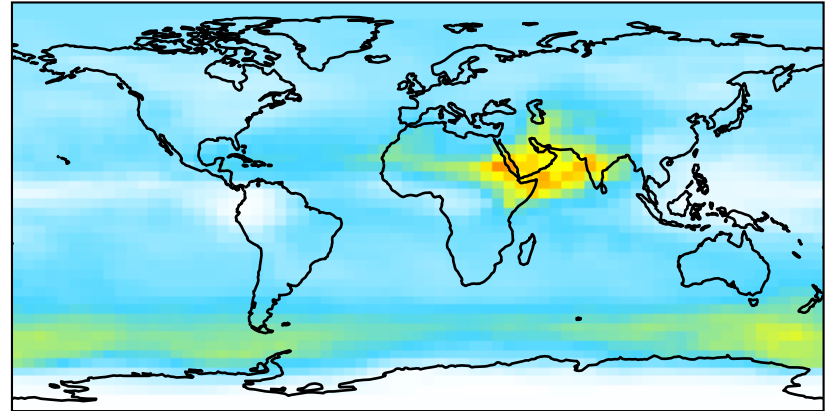


SpeciesConcVV_HOBr

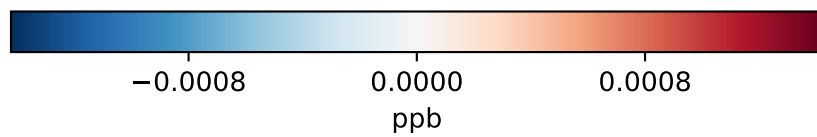
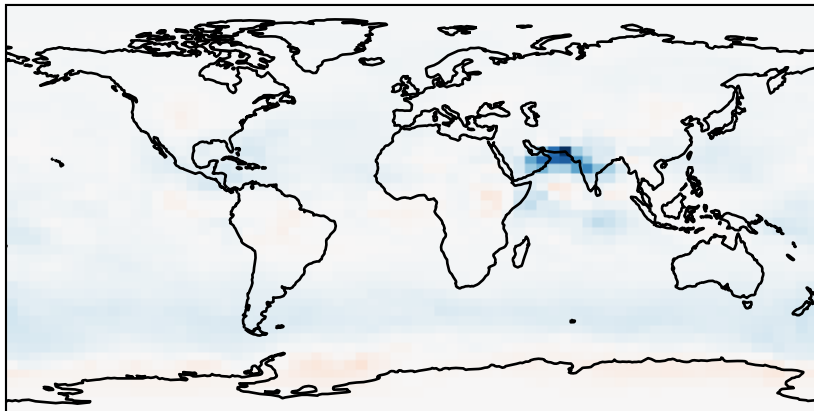
GCC_14.2.0_MERRA2 (Ref)
4.0x5.0



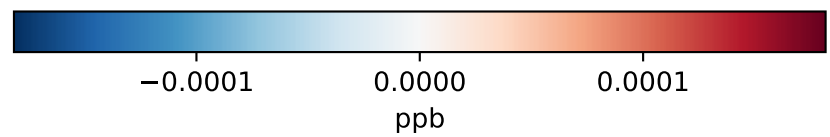
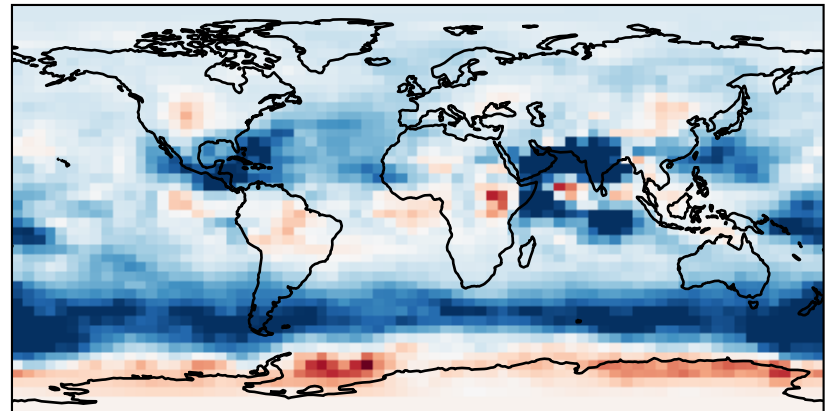
GCC_14.2.0_GEOS-FP (Dev)
4.0x5.0



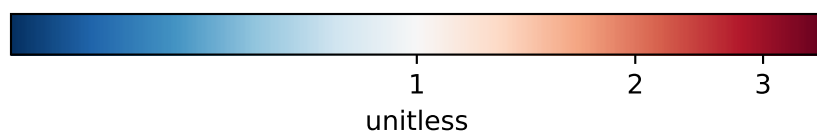
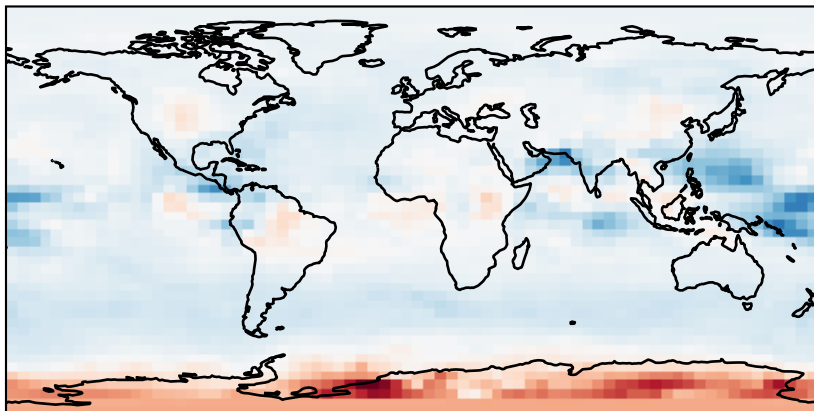
Difference
Dev - Ref, Dynamic Range



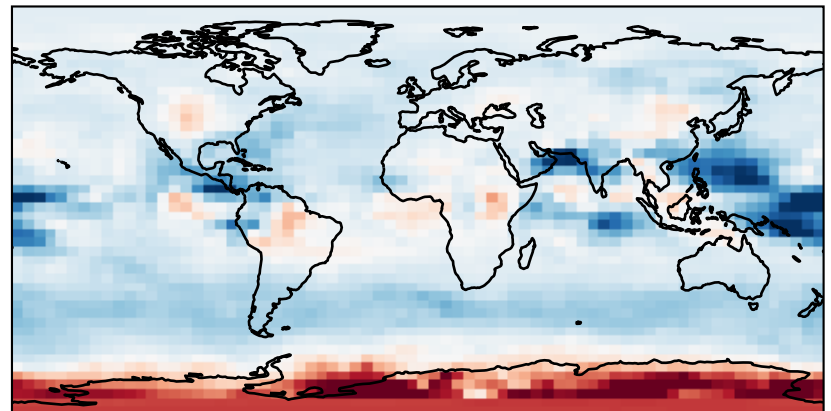
Difference
Dev - Ref, Restricted Range [5%,95%]



Ratio
Dev/Ref, Dynamic Range

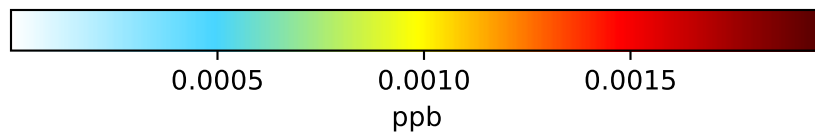
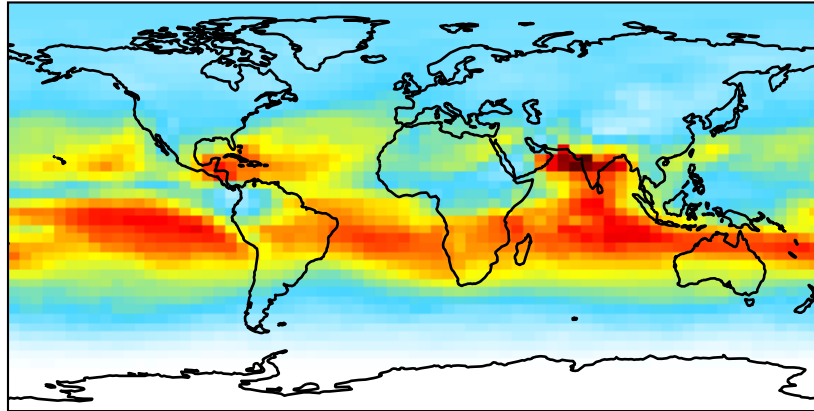


Ratio
Dev/Ref, Fixed Range

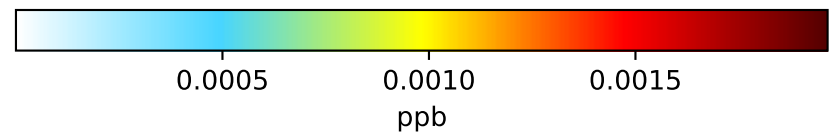
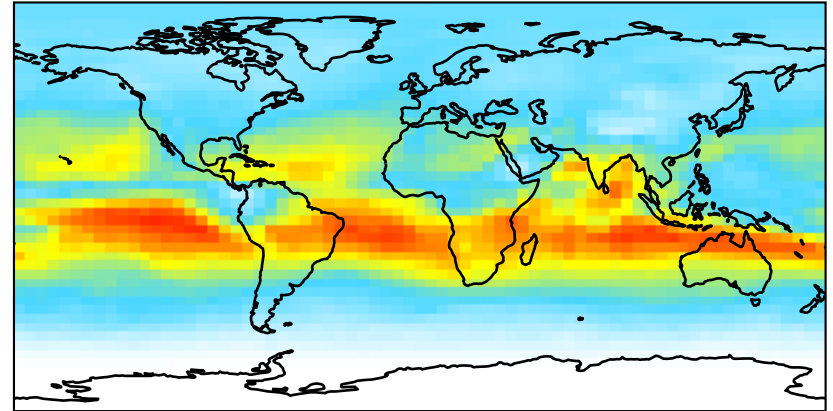


SpeciesConcVV_HBr

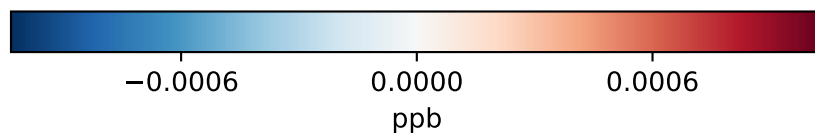
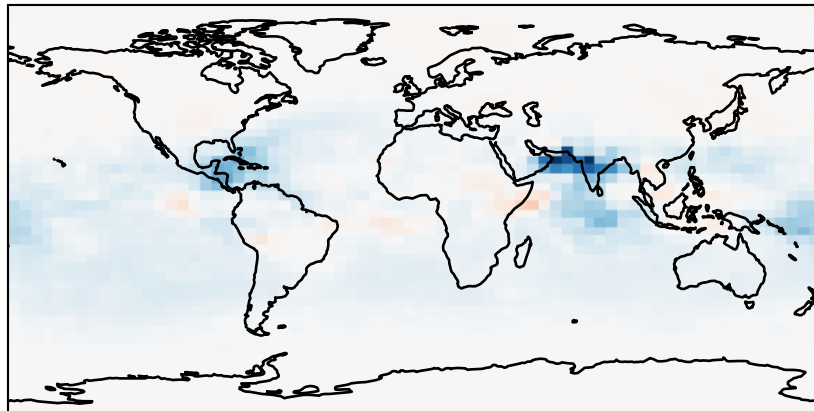
GCC_14.2.0_MERRA2 (Ref)
4.0x5.0



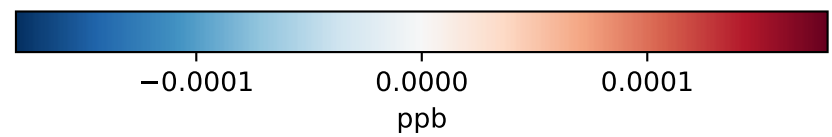
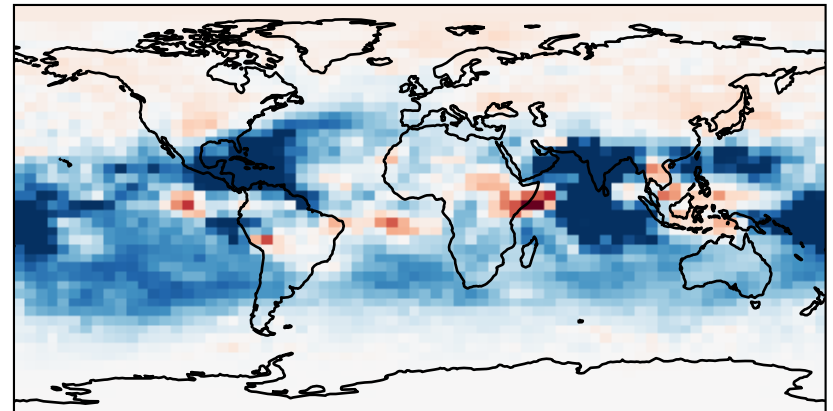
GCC_14.2.0_GEOS-FP (Dev)
4.0x5.0



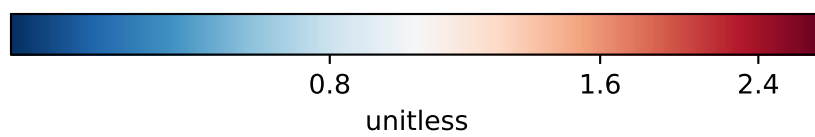
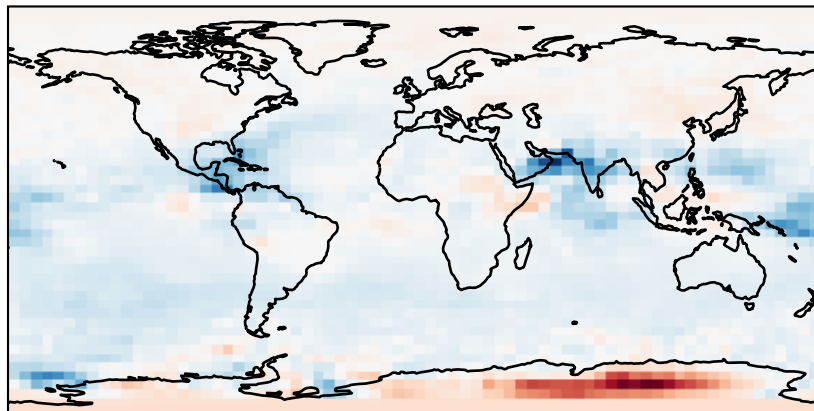
Difference
Dev - Ref, Dynamic Range



Difference
Dev - Ref, Restricted Range [5%,95%]



Ratio
Dev/Ref, Dynamic Range



Ratio
Dev/Ref, Fixed Range

