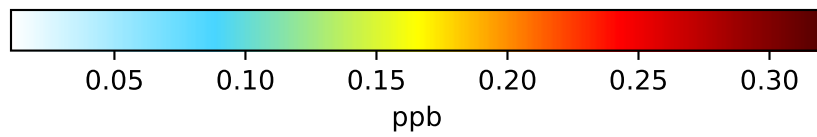
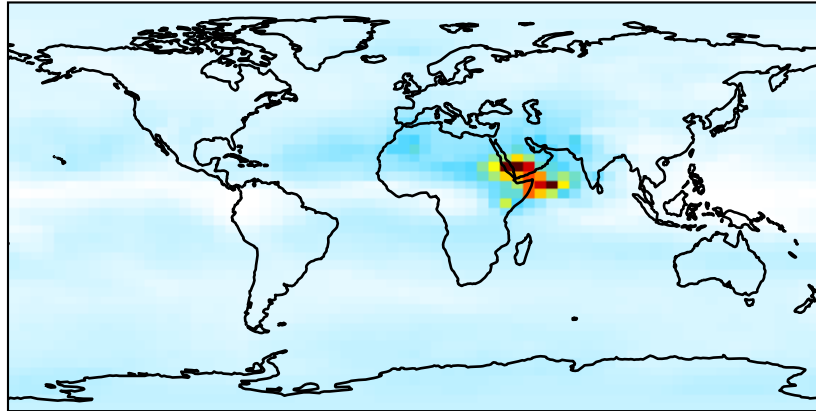
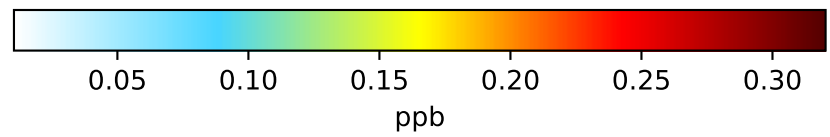
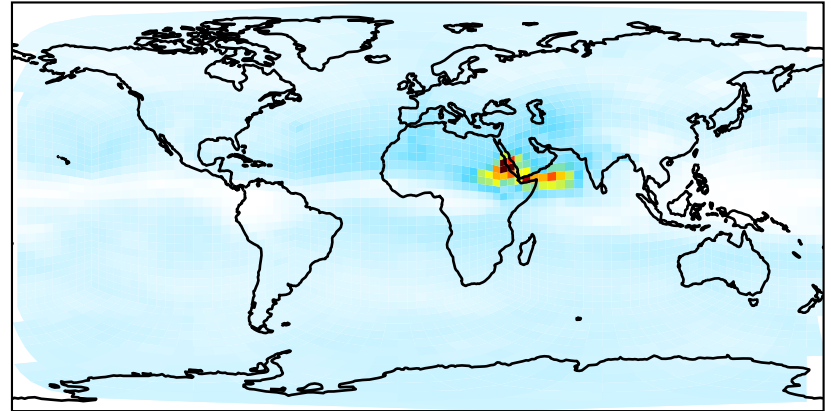


# SpeciesConcVV\_Cly

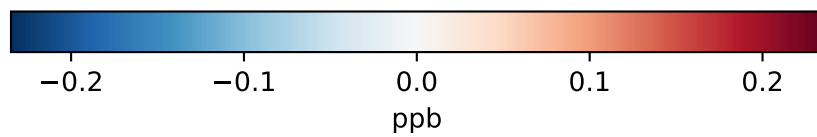
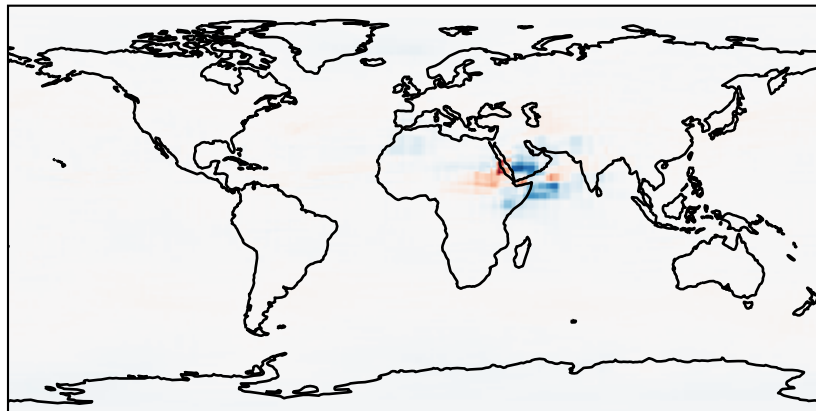
GCC\_14.2.0\_GEOS-FP (Ref)  
4.0x5.0



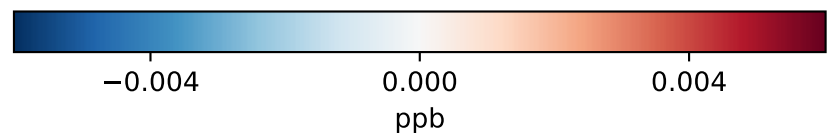
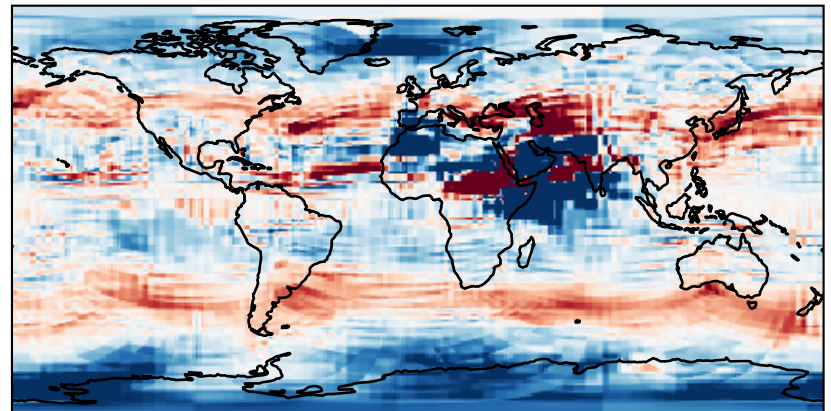
GCHP\_14.2.0\_GEOS-FP (Dev)  
c24



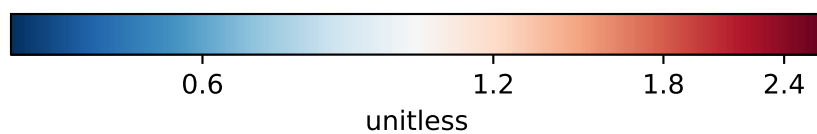
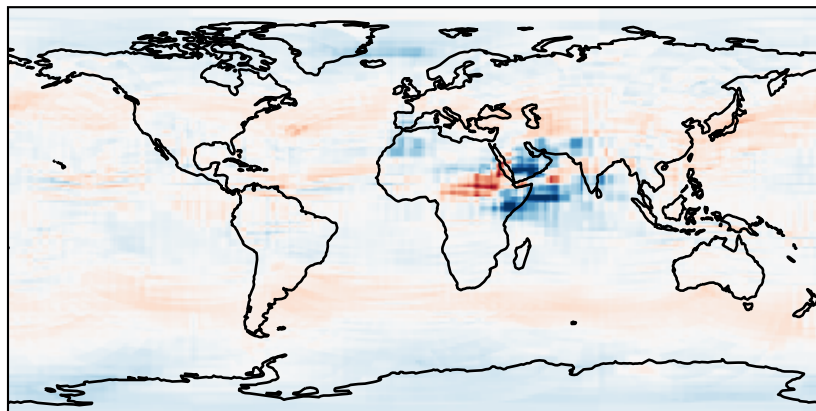
Difference (1x1.25)  
Dev - Ref, Dynamic Range



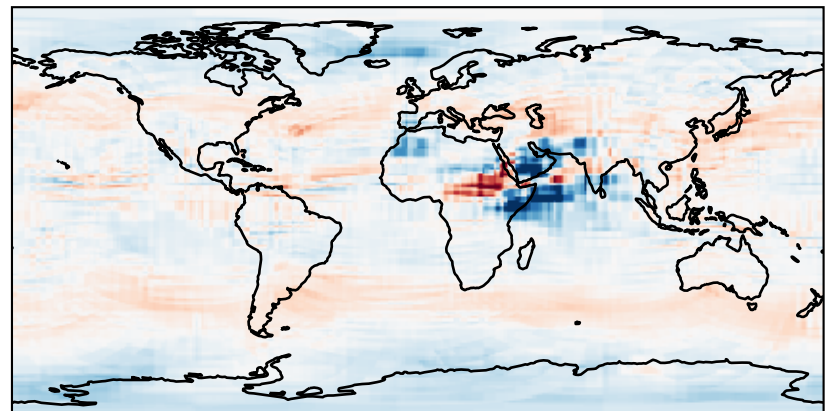
Difference (1x1.25)  
Dev - Ref, Restricted Range [5%,95%]



Ratio (1x1.25)  
Dev/Ref, Dynamic Range

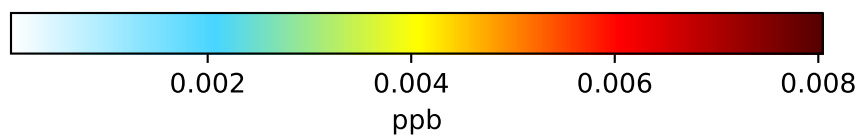
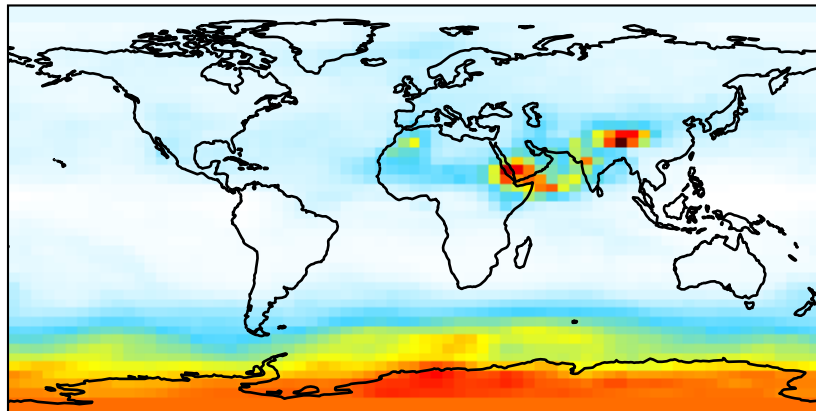


Ratio (1x1.25)  
Dev/Ref, Fixed Range

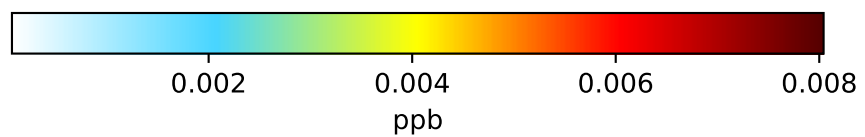
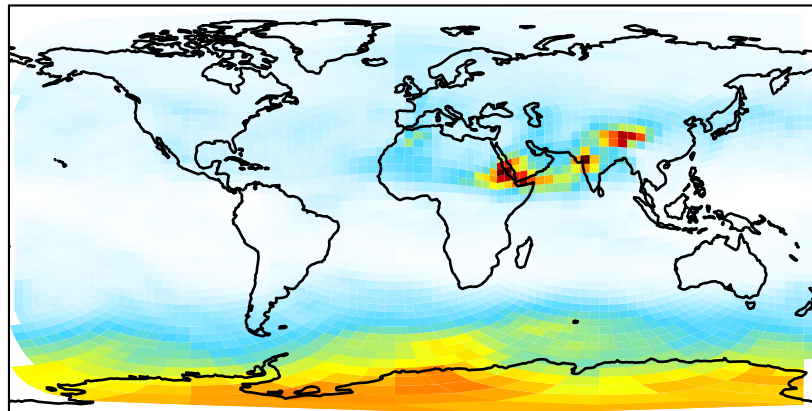


# SpeciesConcVV\_CIOx

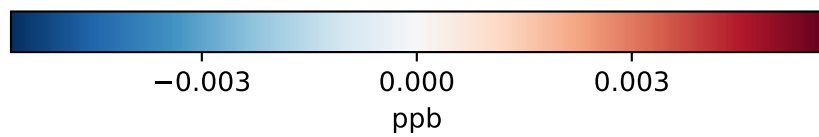
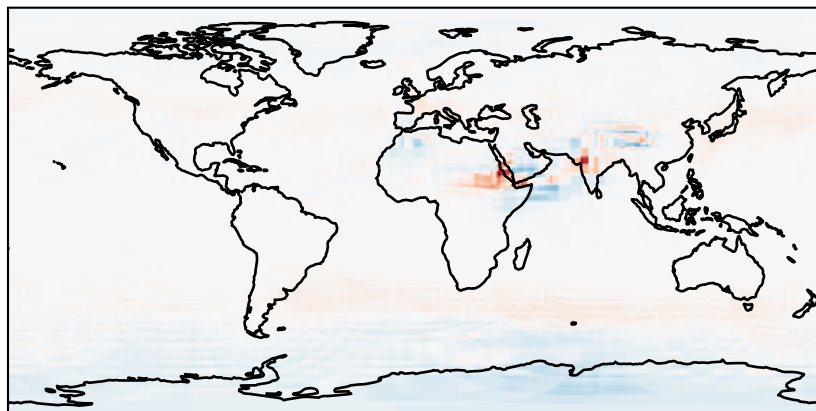
GCC\_14.2.0\_GEOS-FP (Ref)  
4.0x5.0



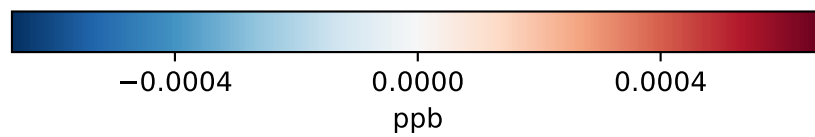
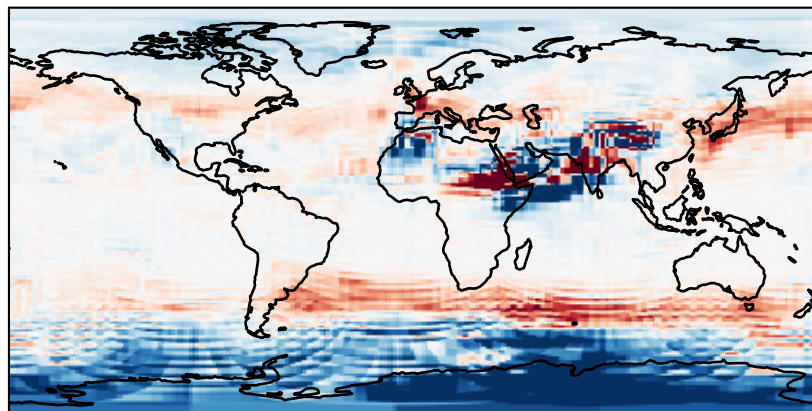
GCHP\_14.2.0\_GEOS-FP (Dev)  
c24



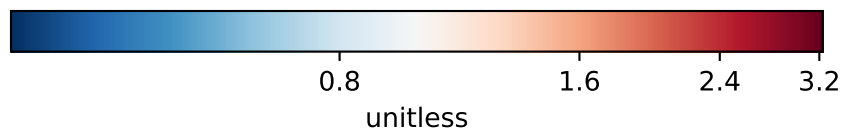
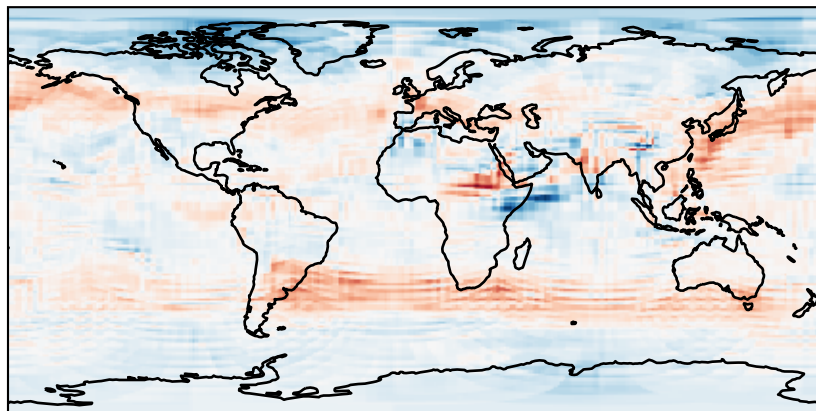
Difference (1x1.25)  
Dev - Ref, Dynamic Range



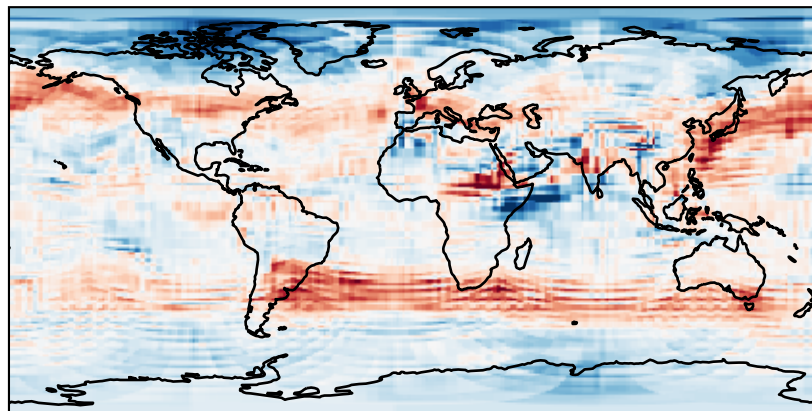
Difference (1x1.25)  
Dev - Ref, Restricted Range [5%,95%]



Ratio (1x1.25)  
Dev/Ref, Dynamic Range



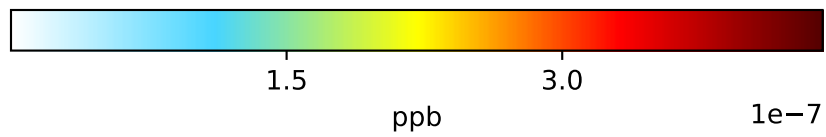
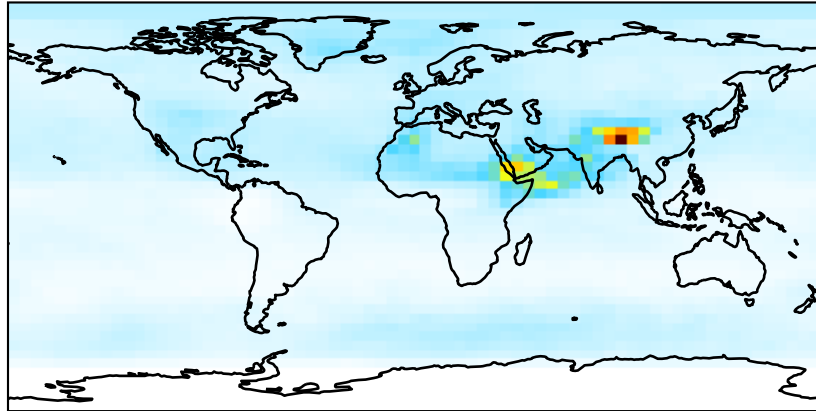
Ratio (1x1.25)  
Dev/Ref, Fixed Range



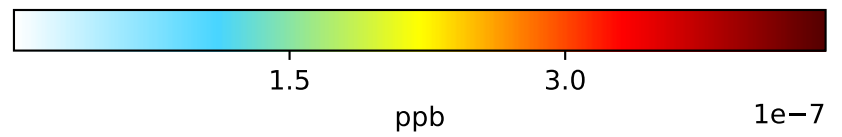
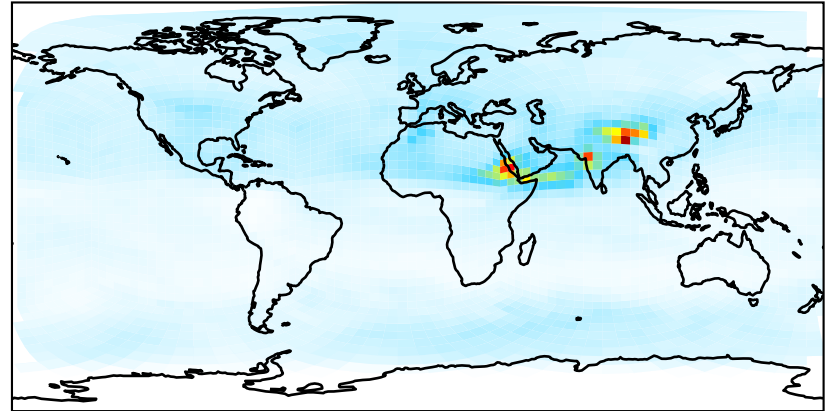


# SpeciesConcVV\_CI

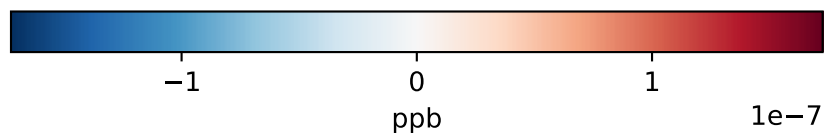
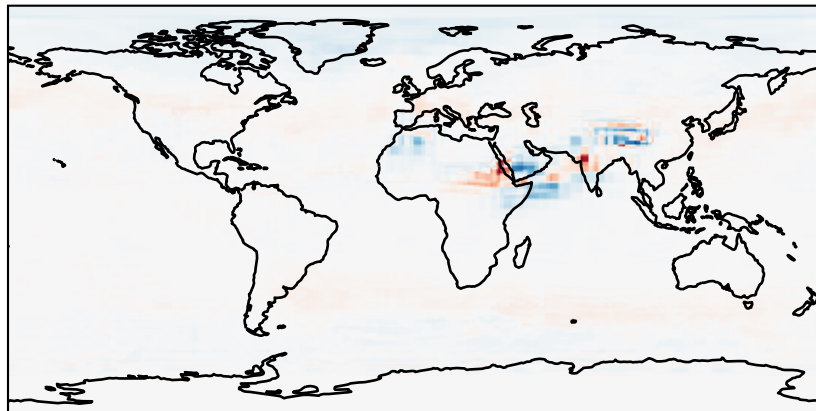
GCC\_14.2.0\_GEOS-FP (Ref)  
4.0x5.0



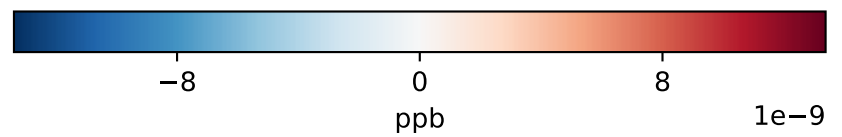
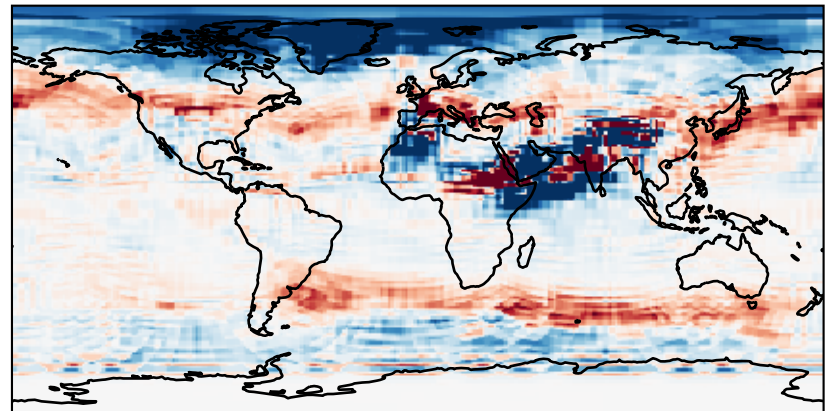
GCHP\_14.2.0\_GEOS-FP (Dev)  
c24



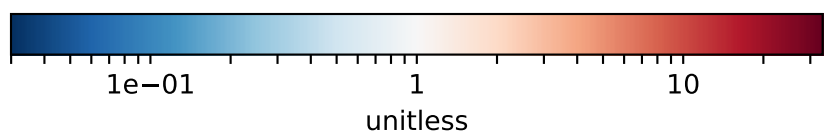
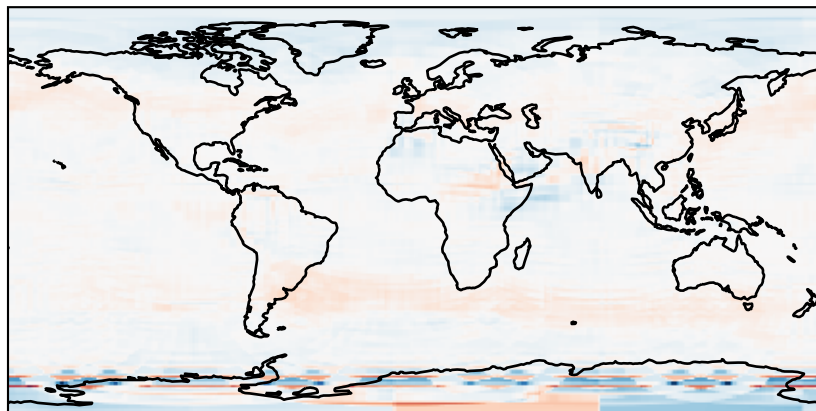
Difference (1x1.25)  
Dev - Ref, Dynamic Range



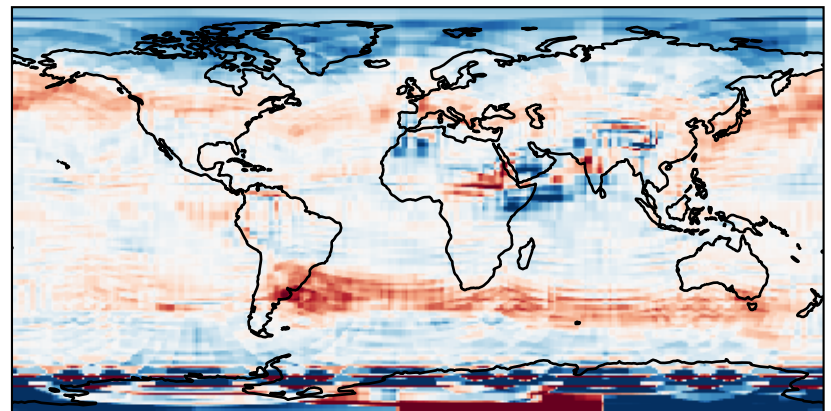
Difference (1x1.25)  
Dev - Ref, Restricted Range [5%,95%]



Ratio (1x1.25)  
Dev/Ref, Dynamic Range

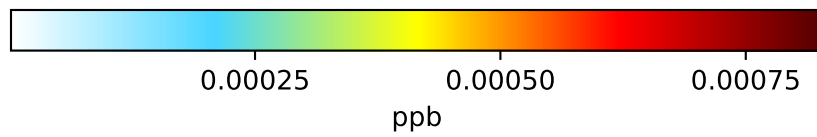
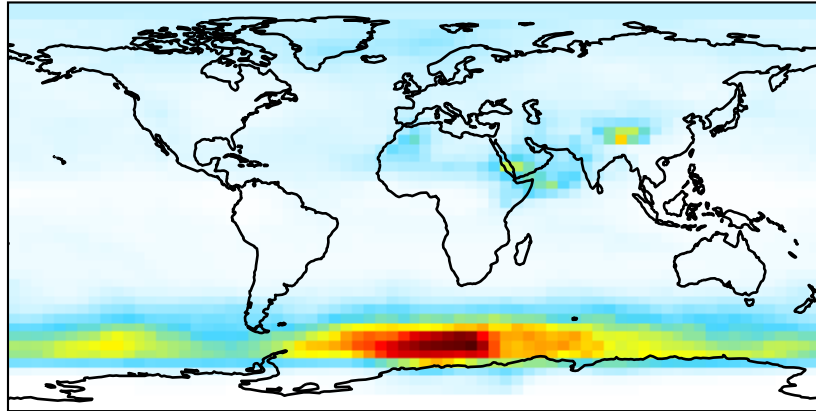


Ratio (1x1.25)  
Dev/Ref, Fixed Range

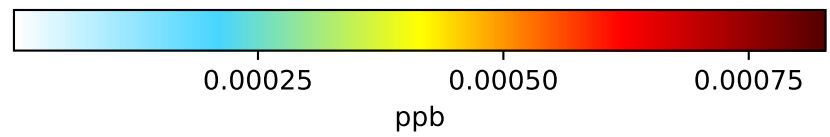
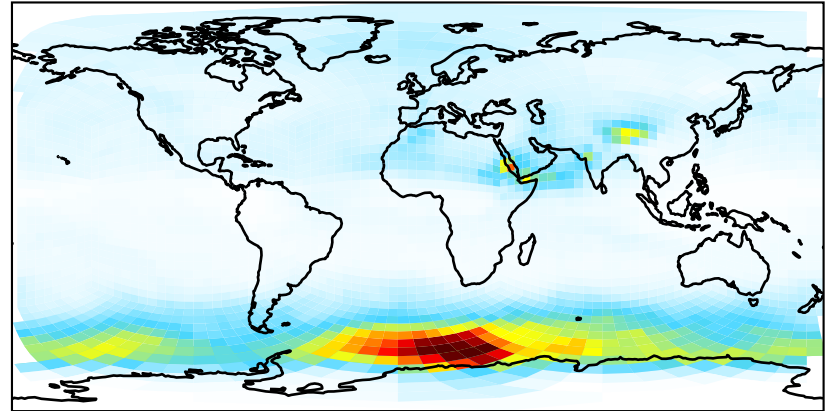


# SpeciesConcVW\_CIO

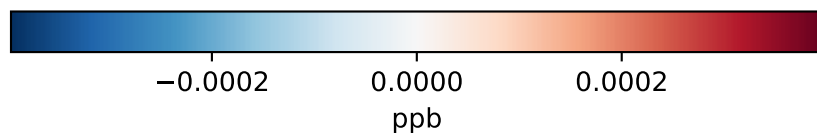
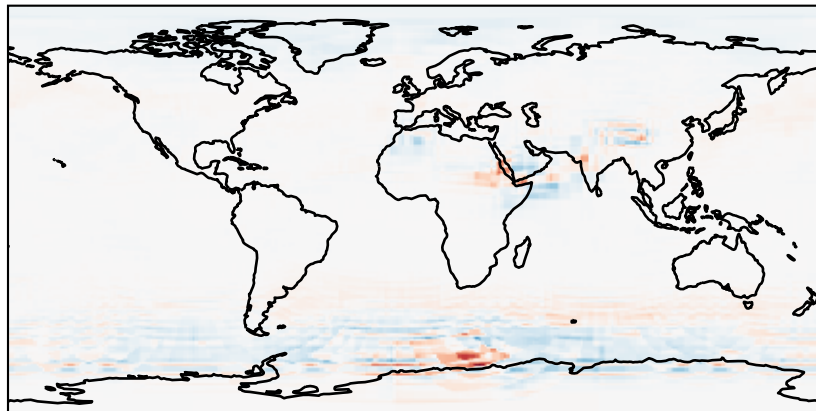
GCC\_14.2.0\_GEOS-FP (Ref)  
4.0x5.0



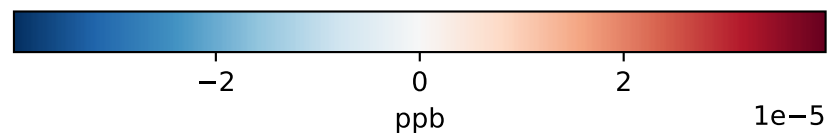
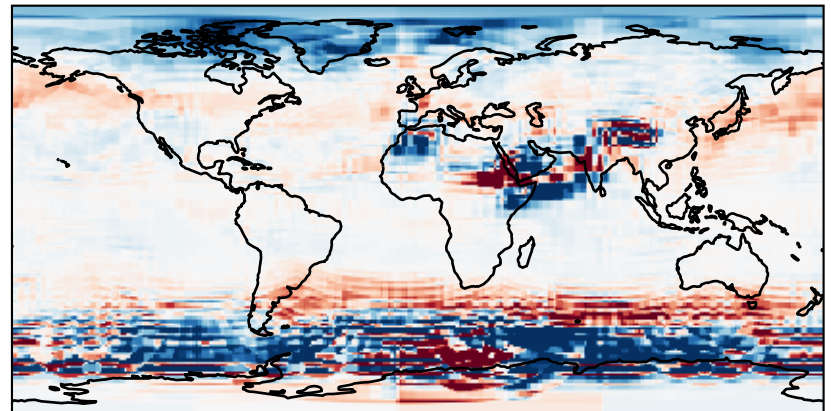
GCHP\_14.2.0\_GEOS-FP (Dev)  
c24



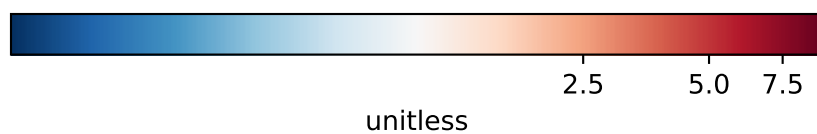
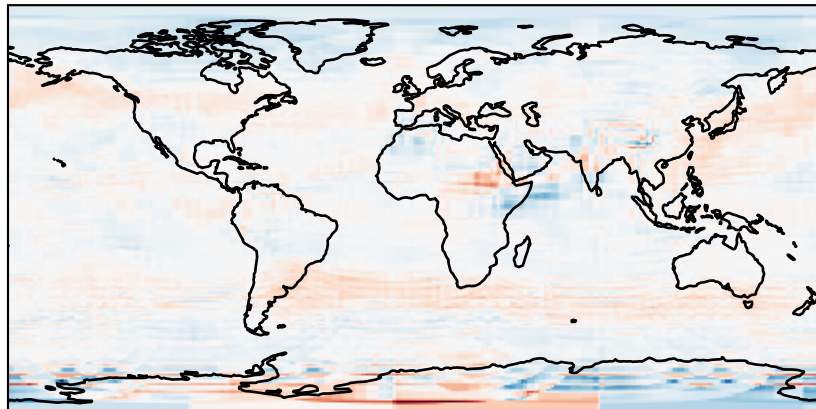
Difference (1x1.25)  
Dev - Ref, Dynamic Range



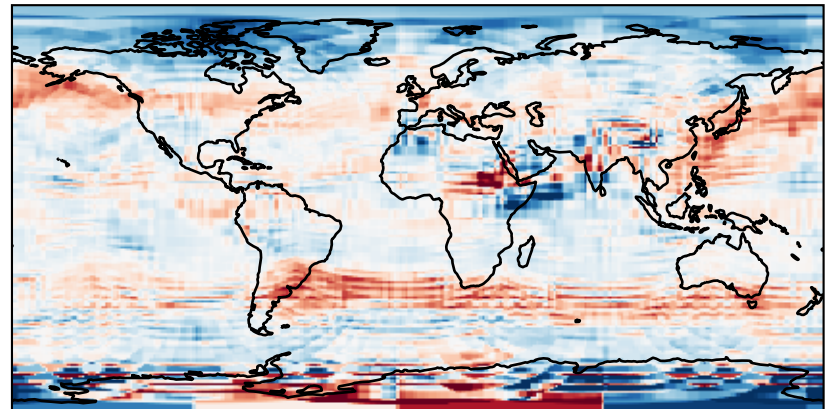
Difference (1x1.25)  
Dev - Ref, Restricted Range [5%,95%]



Ratio (1x1.25)  
Dev/Ref, Dynamic Range



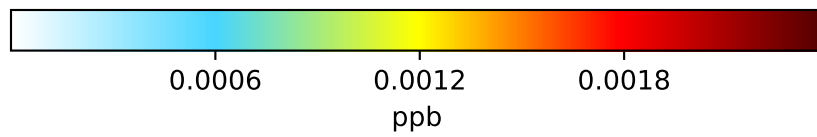
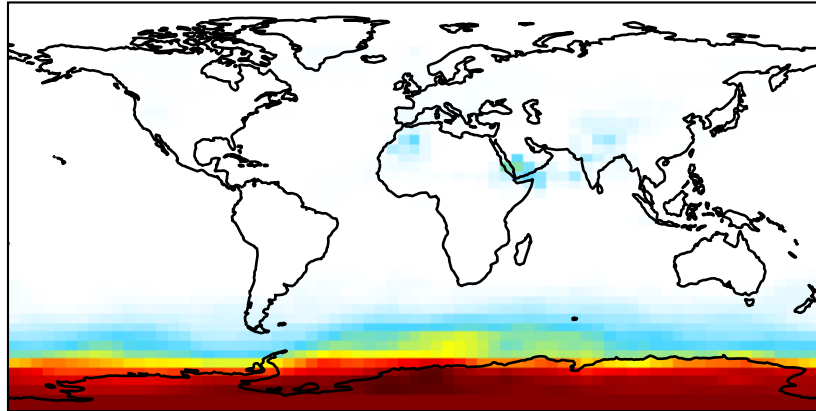
Ratio (1x1.25)  
Dev/Ref, Fixed Range



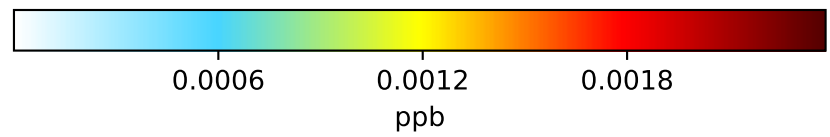
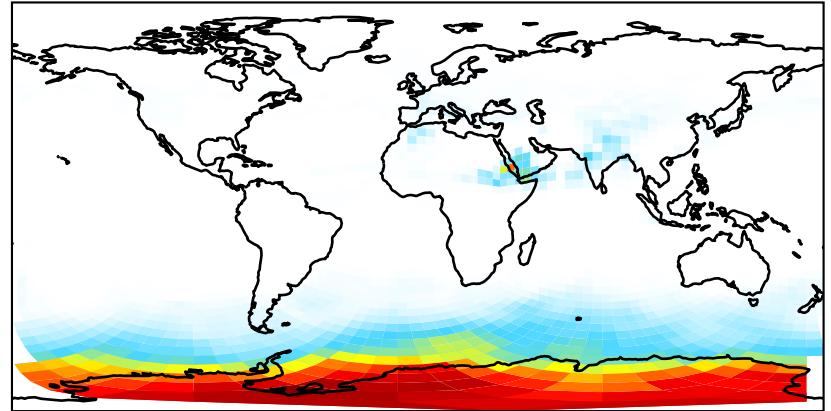


# SpeciesConcVV\_Cl2

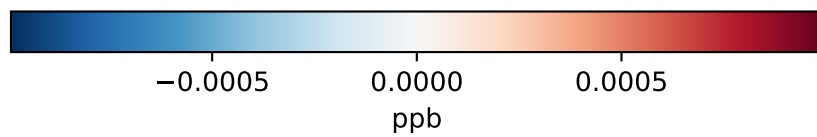
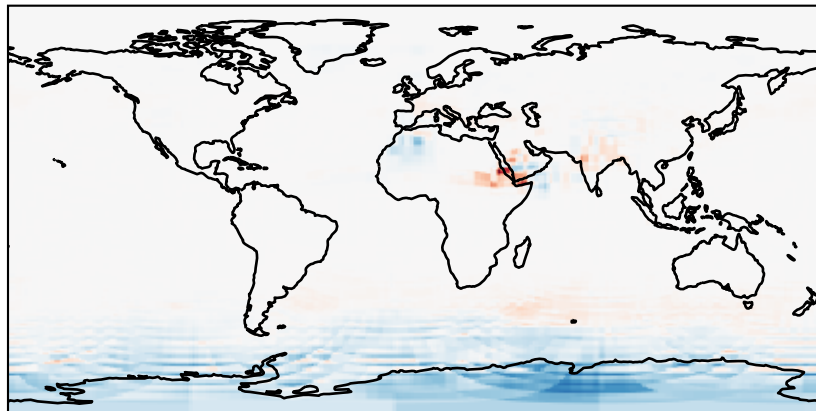
GCC\_14.2.0\_GEOS-FP (Ref)  
4.0x5.0



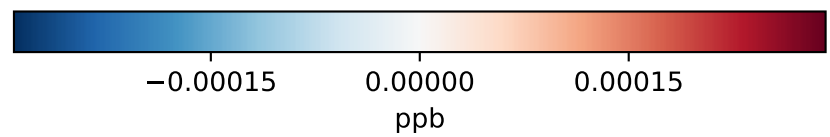
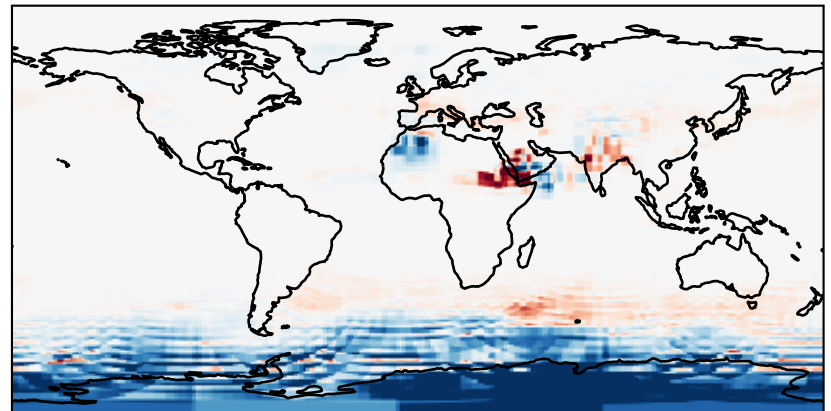
GCHP\_14.2.0\_GEOS-FP (Dev)  
c24



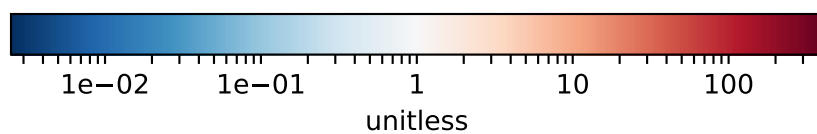
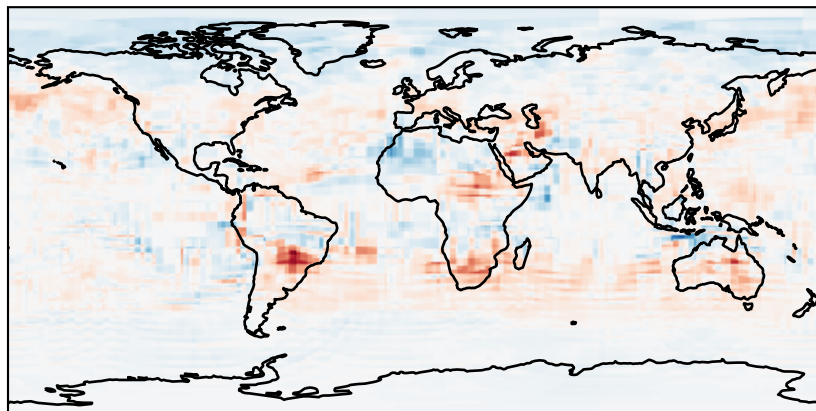
Difference (1x1.25)  
Dev - Ref, Dynamic Range



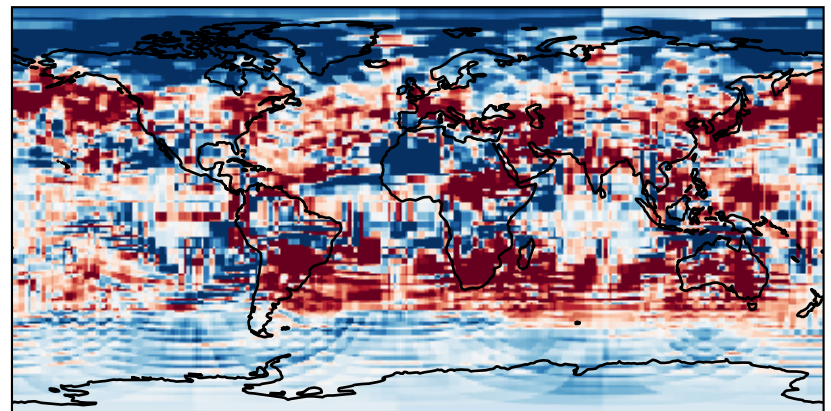
Difference (1x1.25)  
Dev - Ref, Restricted Range [5%,95%]



Ratio (1x1.25)  
Dev/Ref, Dynamic Range

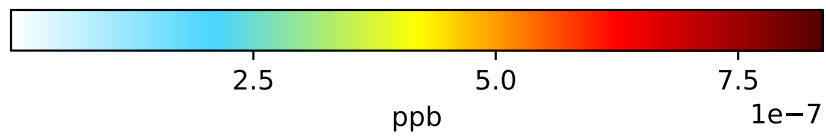
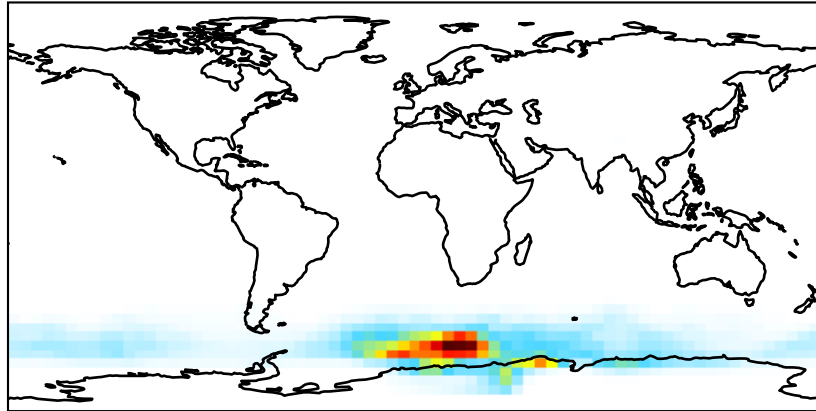


Ratio (1x1.25)  
Dev/Ref, Fixed Range

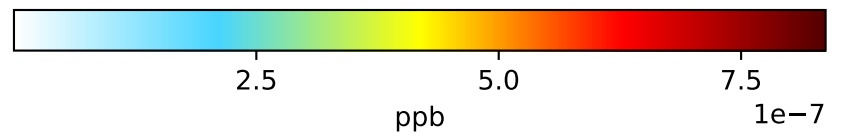
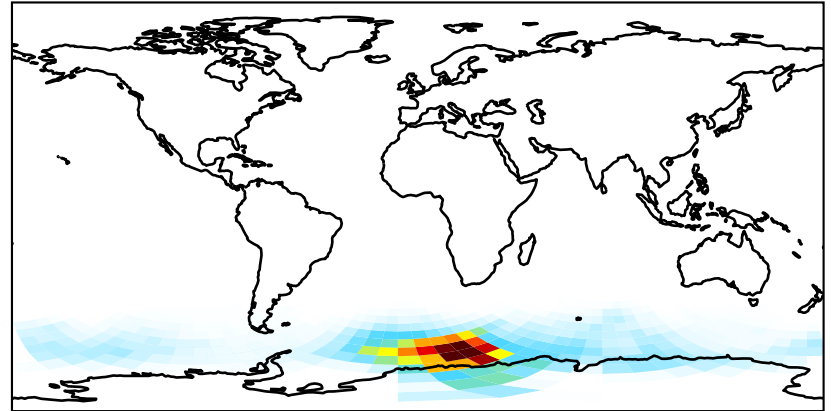


# SpeciesConcVV\_Cl2O2

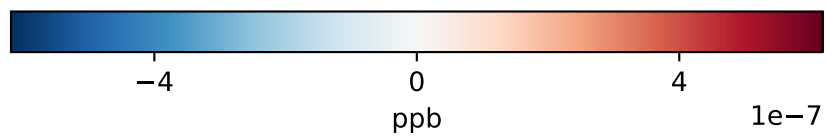
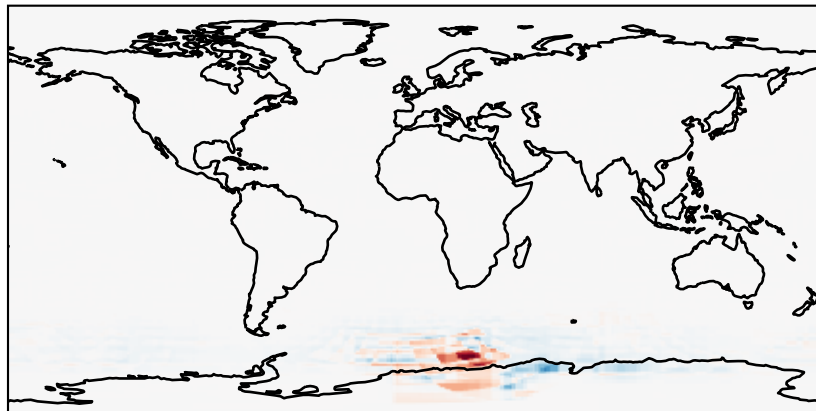
GCC\_14.2.0\_GEOS-FP (Ref)  
4.0x5.0



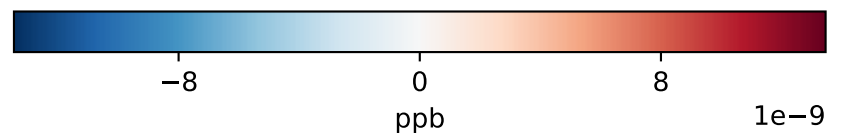
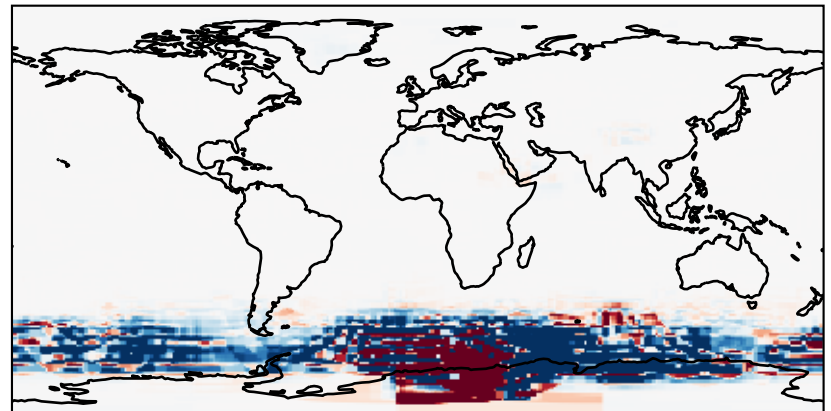
GCHP\_14.2.0\_GEOS-FP (Dev)  
c24



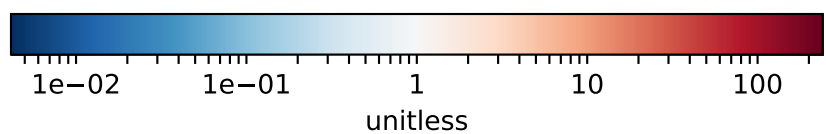
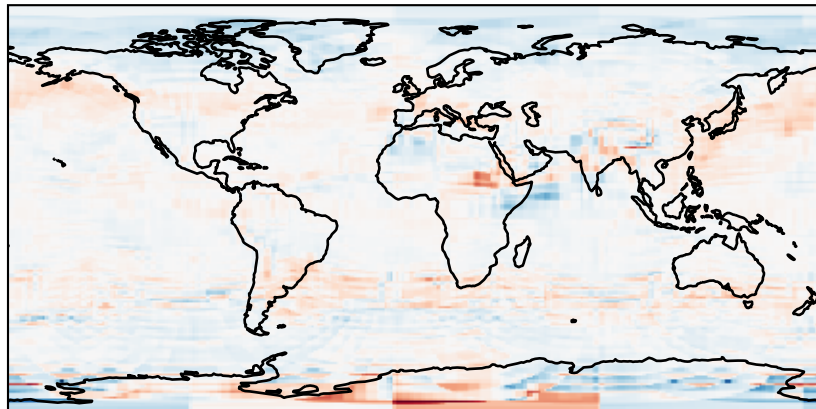
Difference (1x1.25)  
Dev - Ref, Dynamic Range



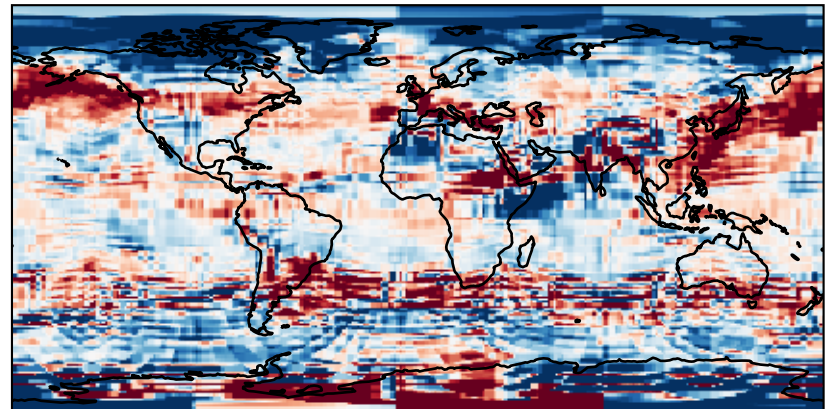
Difference (1x1.25)  
Dev - Ref, Restricted Range [5%,95%]



Ratio (1x1.25)  
Dev/Ref, Dynamic Range



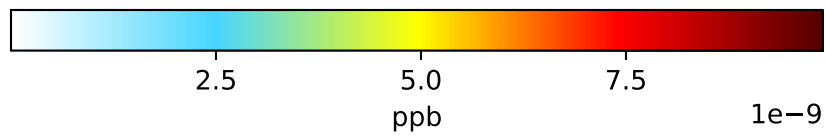
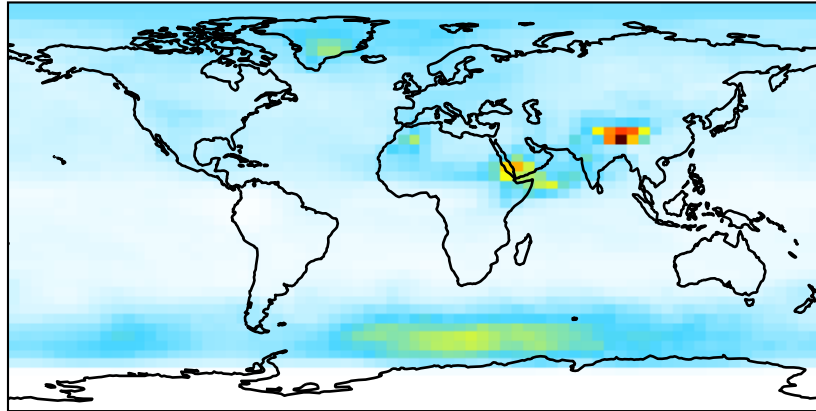
Ratio (1x1.25)  
Dev/Ref, Fixed Range



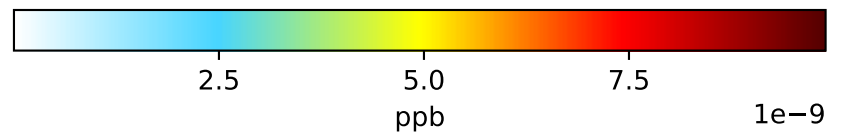
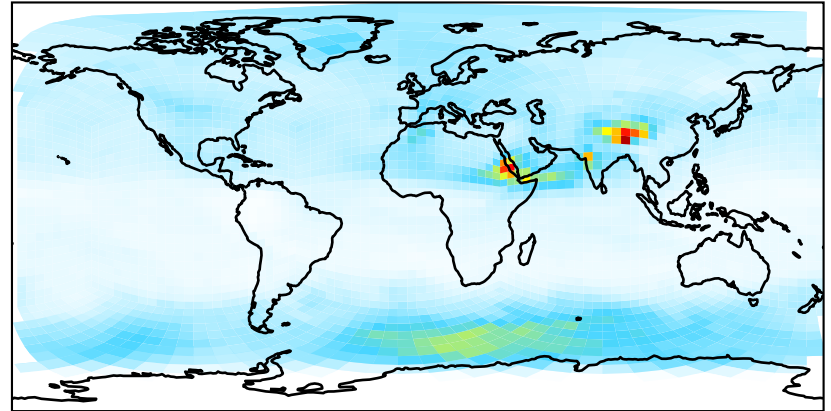


# SpeciesConcVV\_C100

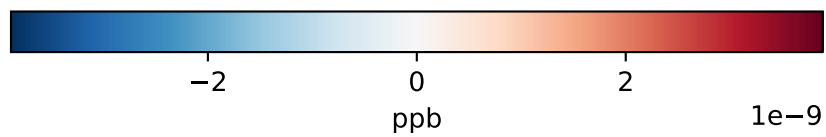
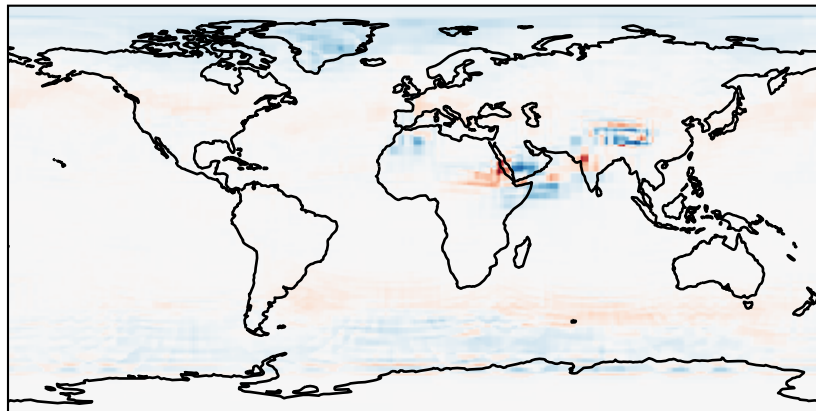
GCC\_14.2.0\_GEOS-FP (Ref)  
4.0x5.0



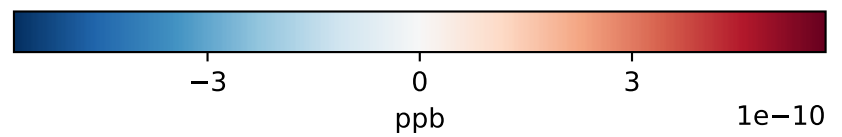
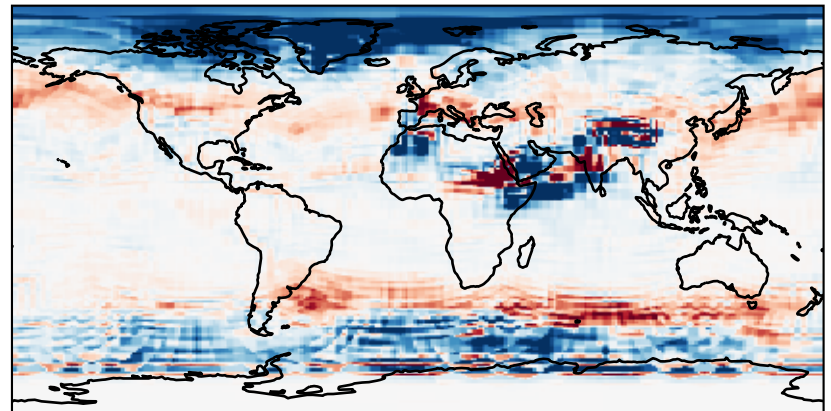
GCHP\_14.2.0\_GEOS-FP (Dev)  
c24



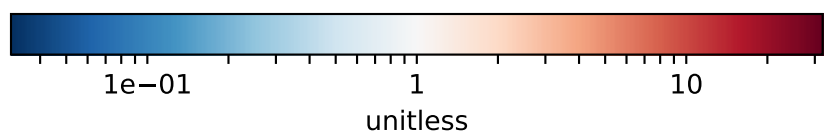
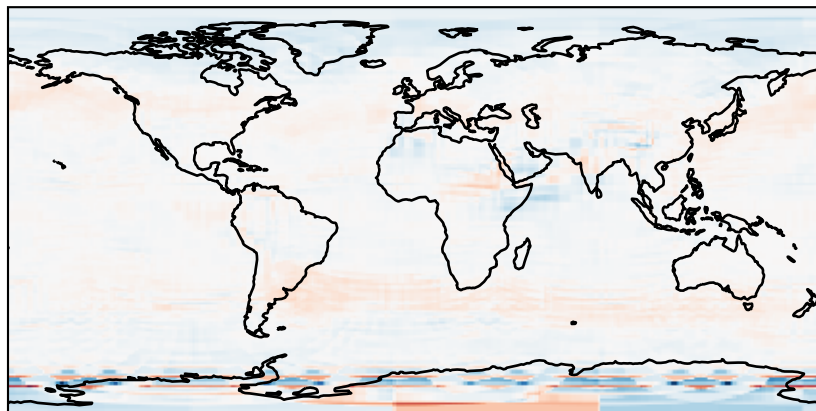
Difference (1x1.25)  
Dev - Ref, Dynamic Range



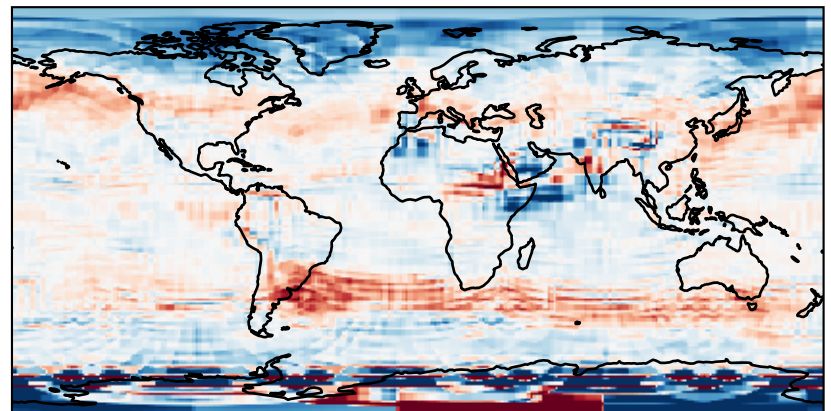
Difference (1x1.25)  
Dev - Ref, Restricted Range [5%,95%]



Ratio (1x1.25)  
Dev/Ref, Dynamic Range

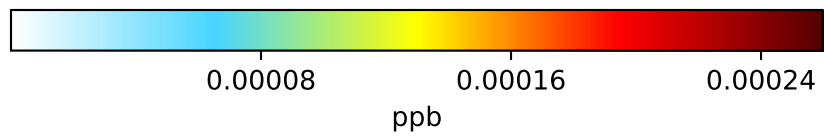
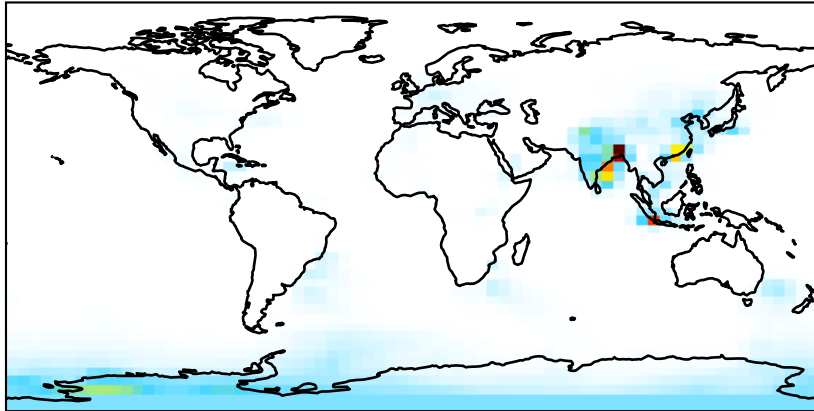


Ratio (1x1.25)  
Dev/Ref, Fixed Range

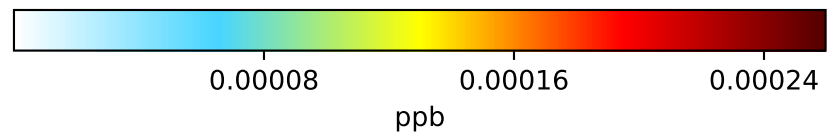
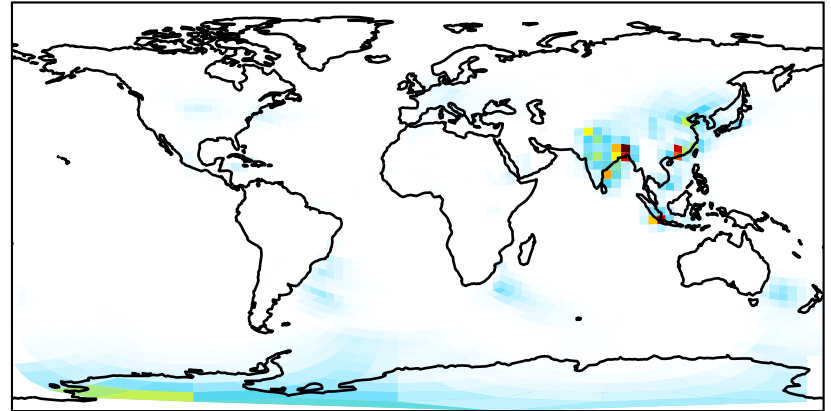


# SpeciesConcVV\_CINO2

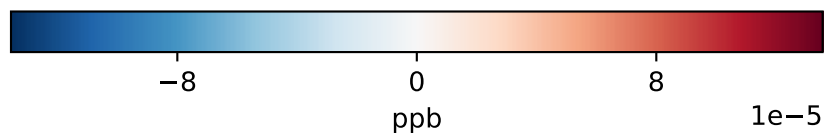
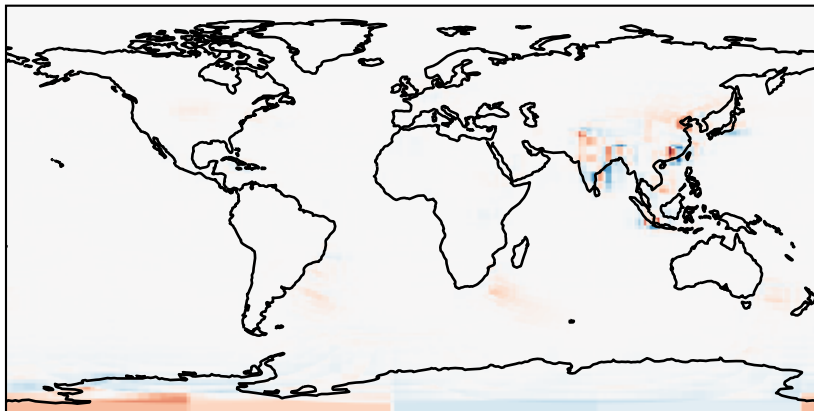
GCC\_14.2.0\_GEOS-FP (Ref)  
4.0x5.0



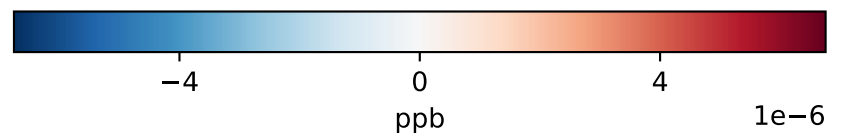
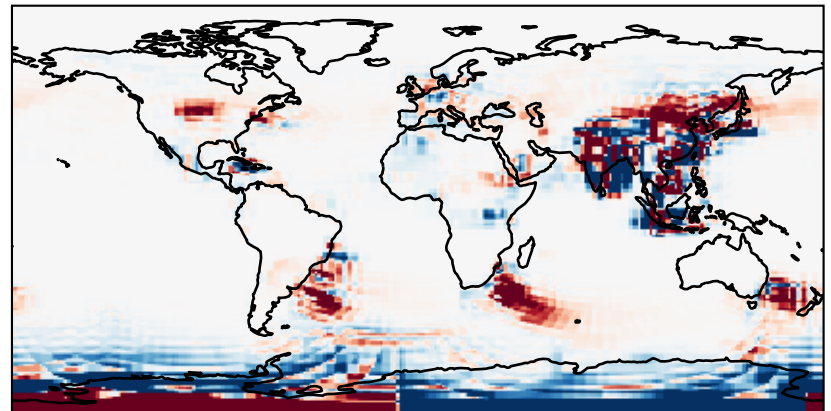
GCHP\_14.2.0\_GEOS-FP (Dev)  
c24



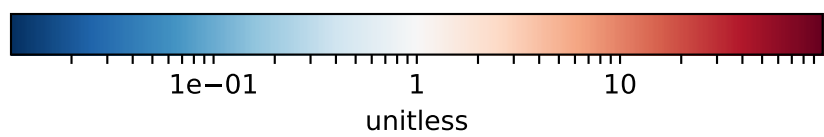
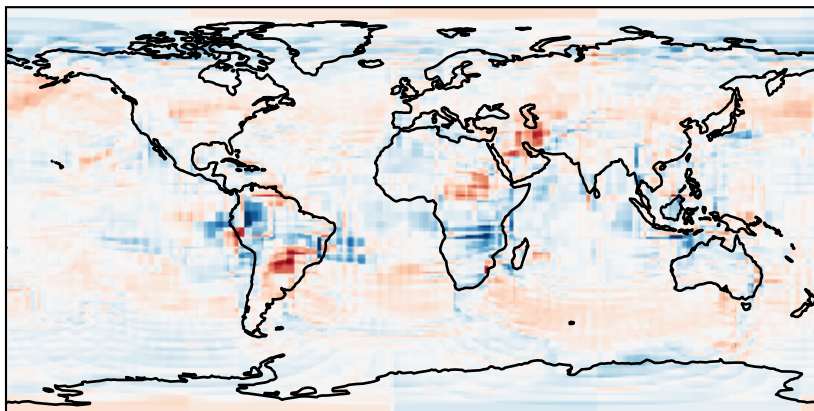
Difference (1x1.25)  
Dev - Ref, Dynamic Range



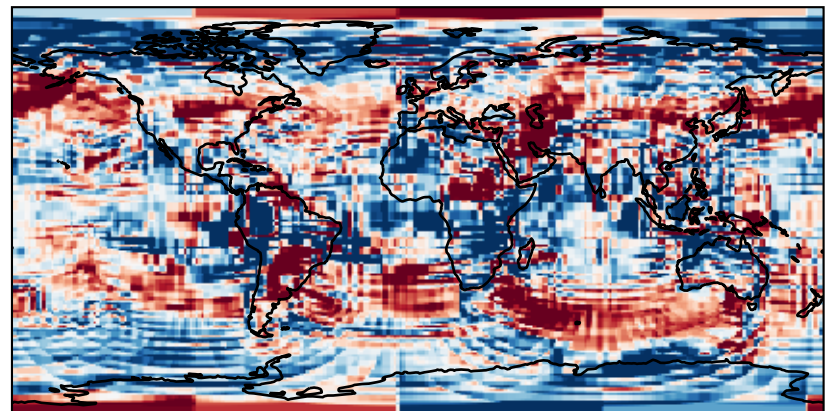
Difference (1x1.25)  
Dev - Ref, Restricted Range [5%,95%]



Ratio (1x1.25)  
Dev/Ref, Dynamic Range



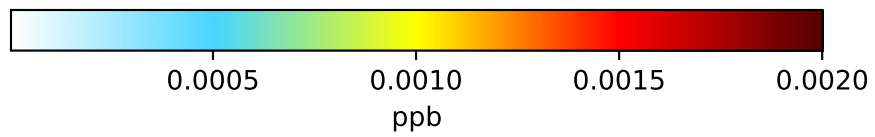
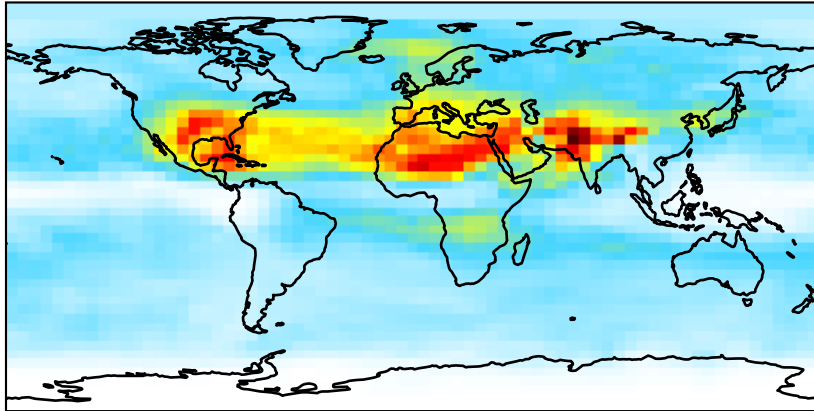
Ratio (1x1.25)  
Dev/Ref, Fixed Range



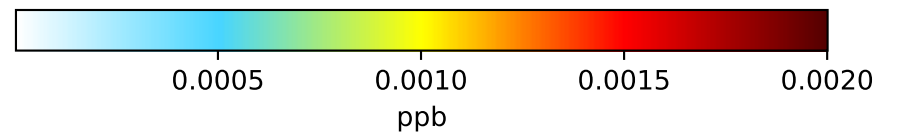
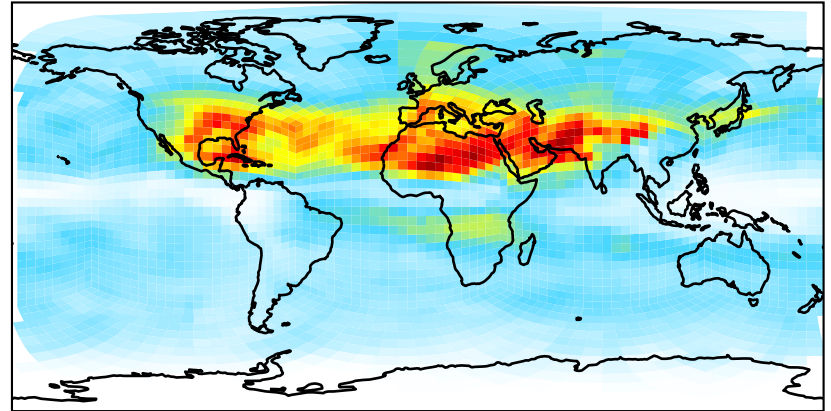


# SpeciesConcVV\_CINO3

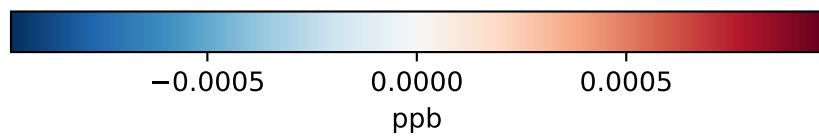
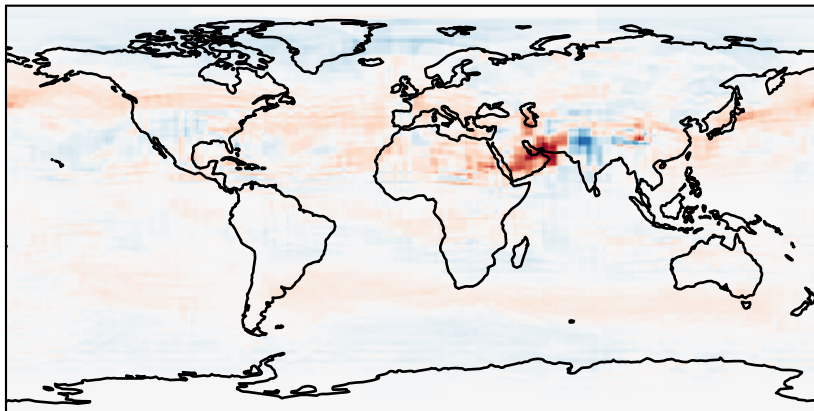
GCC\_14.2.0\_GEOS-FP (Ref)  
4.0x5.0



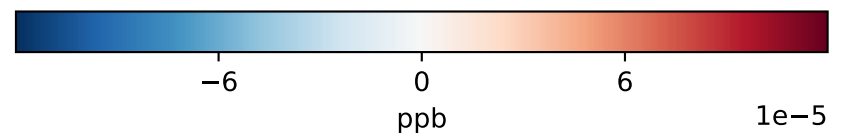
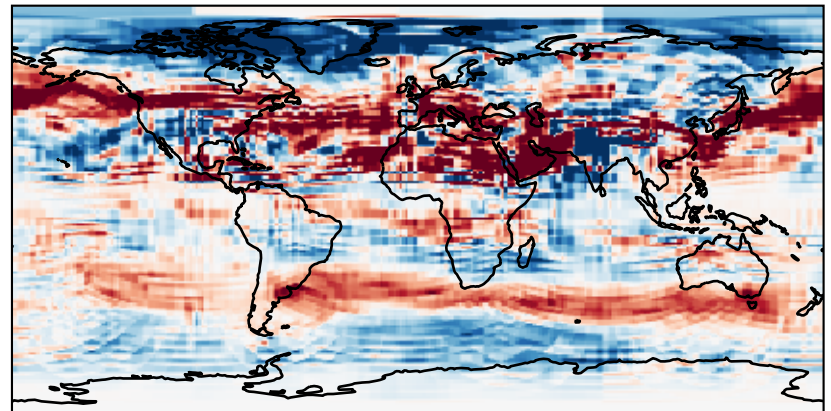
GCHP\_14.2.0\_GEOS-FP (Dev)  
c24



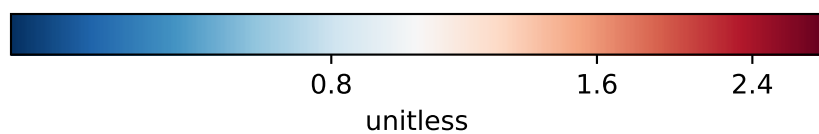
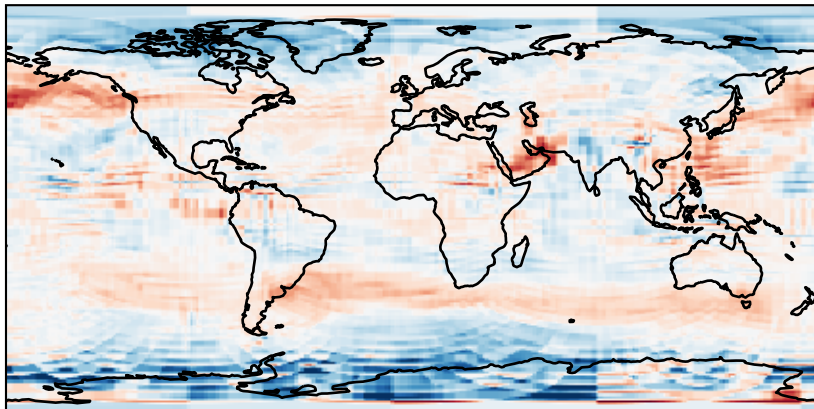
Difference (1x1.25)  
Dev - Ref, Dynamic Range



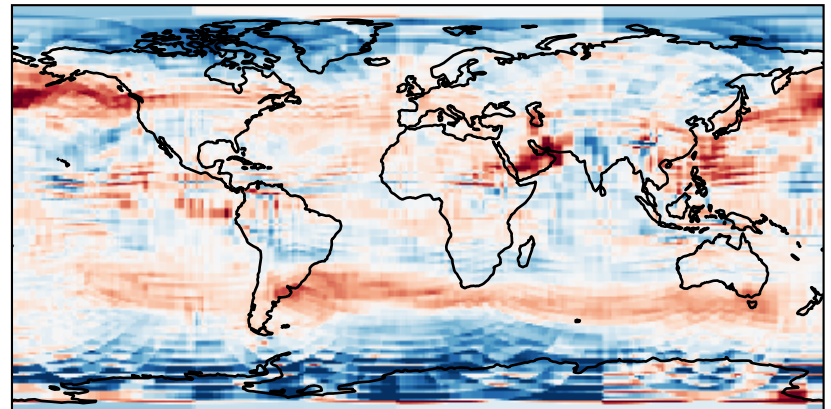
Difference (1x1.25)  
Dev - Ref, Restricted Range [5%,95%]



Ratio (1x1.25)  
Dev/Ref, Dynamic Range

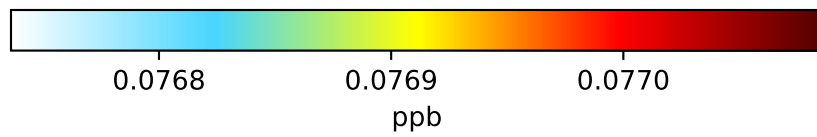
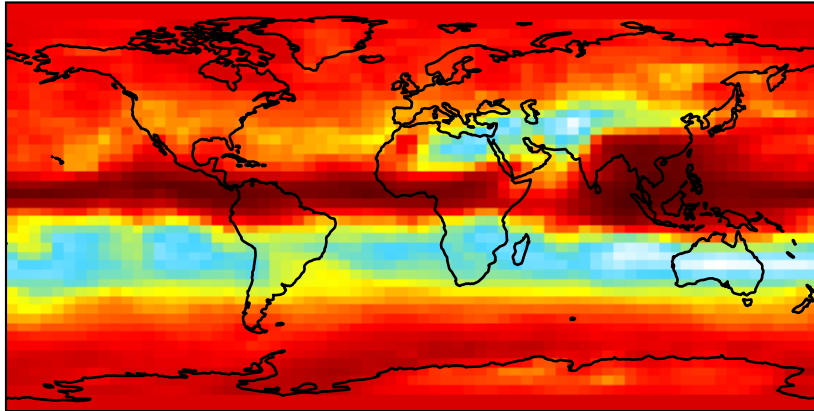


Ratio (1x1.25)  
Dev/Ref, Fixed Range

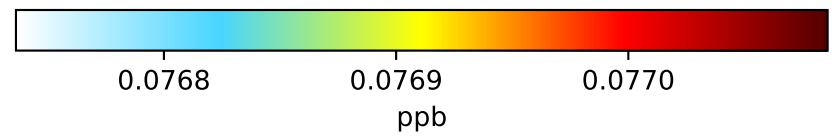
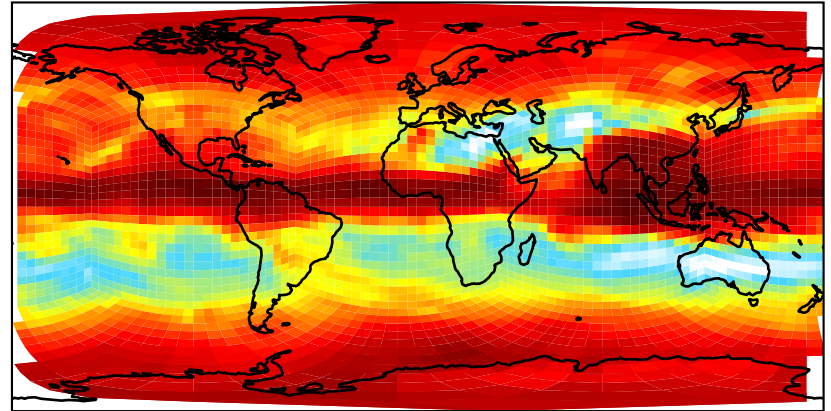


# SpeciesConcVW\_CCl4

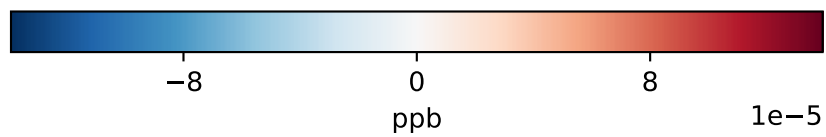
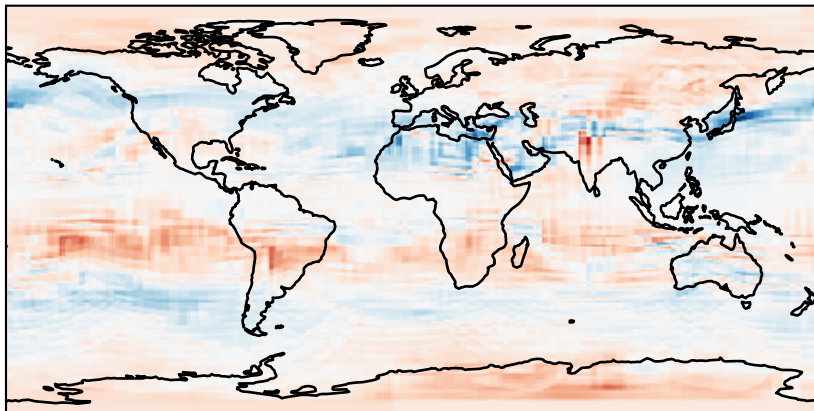
GCC\_14.2.0\_GEOS-FP (Ref)  
4.0x5.0



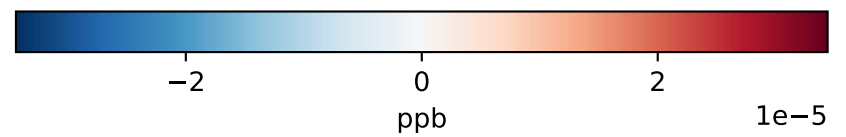
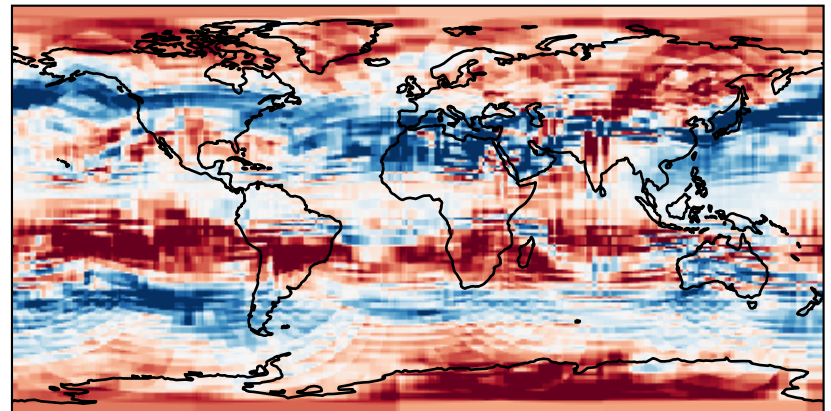
GCHP\_14.2.0\_GEOS-FP (Dev)  
c24



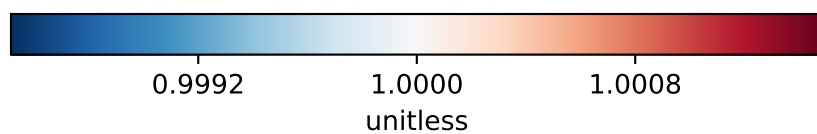
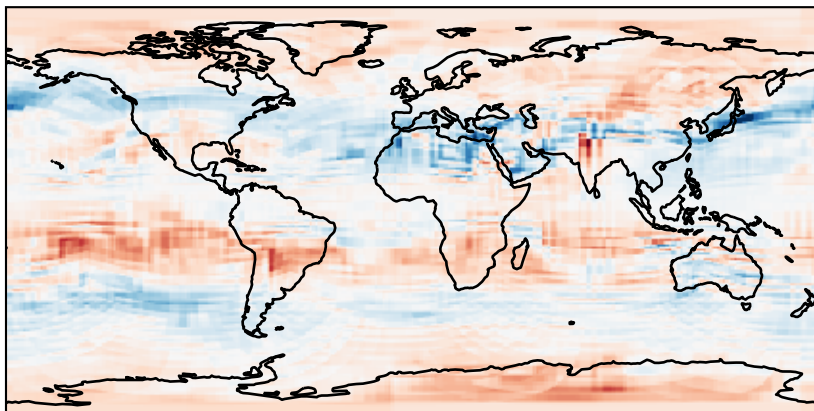
Difference (1x1.25)  
Dev - Ref, Dynamic Range



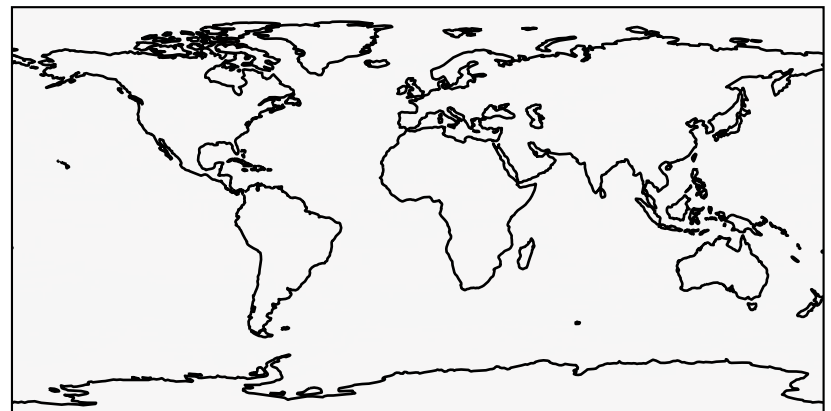
Difference (1x1.25)  
Dev - Ref, Restricted Range [5%,95%]



Ratio (1x1.25)  
Dev/Ref, Dynamic Range



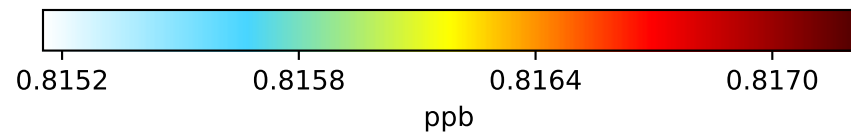
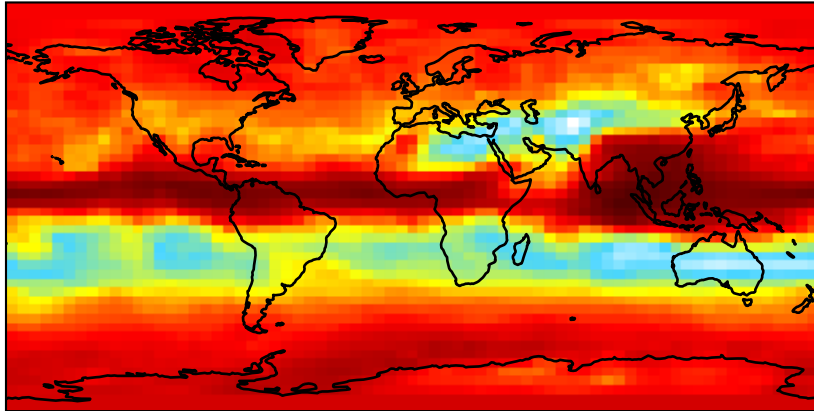
Ratio (1x1.25)  
Dev/Ref, Fixed Range



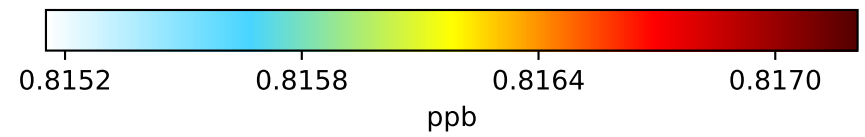
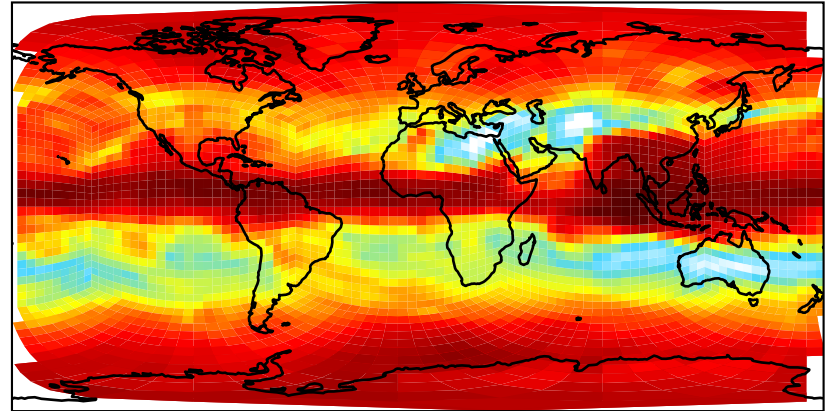


# SpeciesConcVV\_CFCs

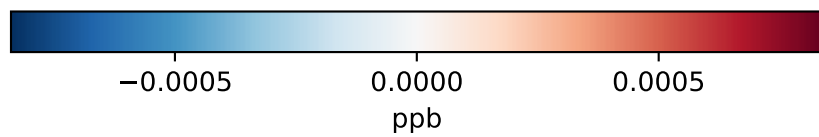
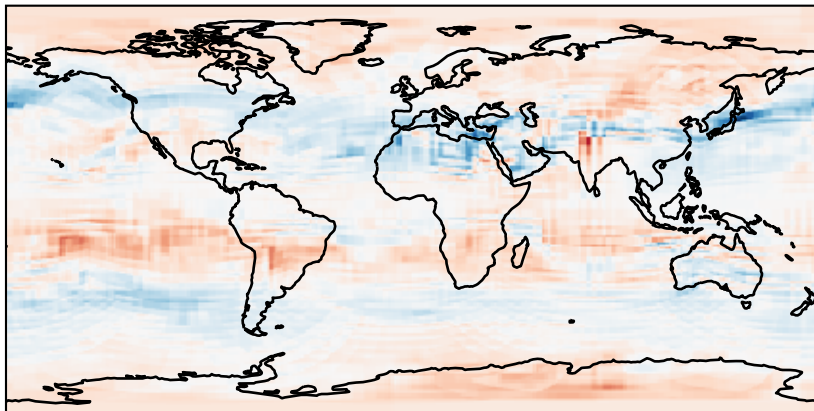
GCC\_14.2.0\_GEOS-FP (Ref)  
4.0x5.0



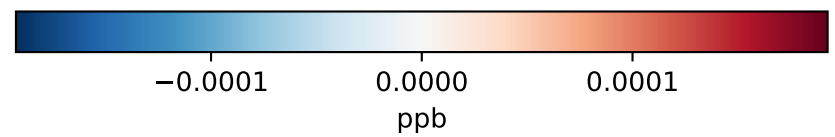
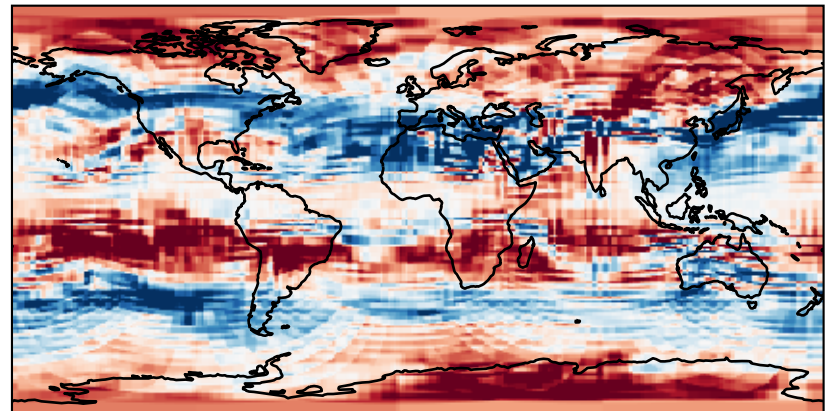
GCHP\_14.2.0\_GEOS-FP (Dev)  
c24



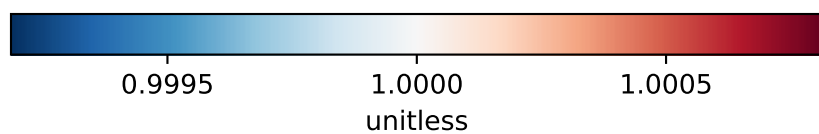
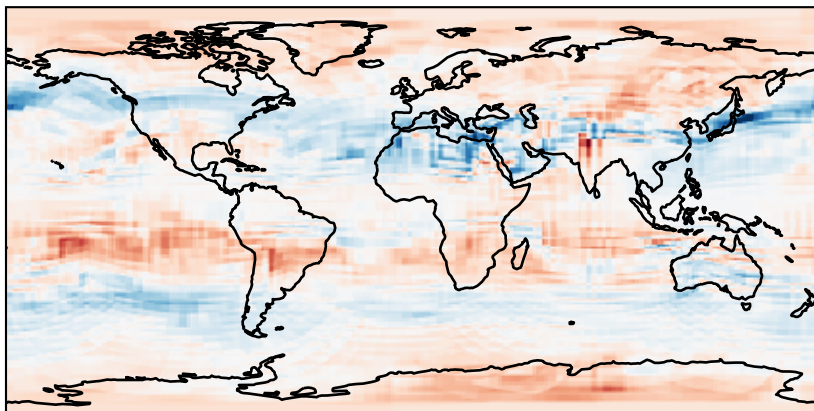
Difference (1x1.25)  
Dev - Ref, Dynamic Range



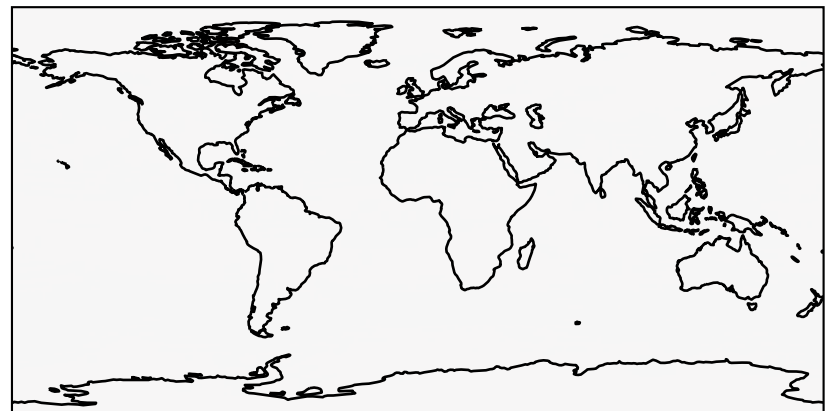
Difference (1x1.25)  
Dev - Ref, Restricted Range [5%,95%]



Ratio (1x1.25)  
Dev/Ref, Dynamic Range

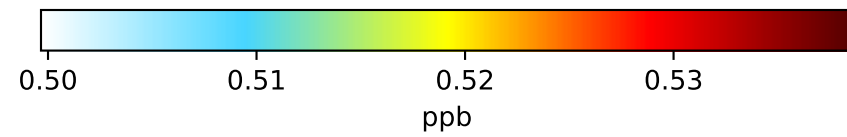
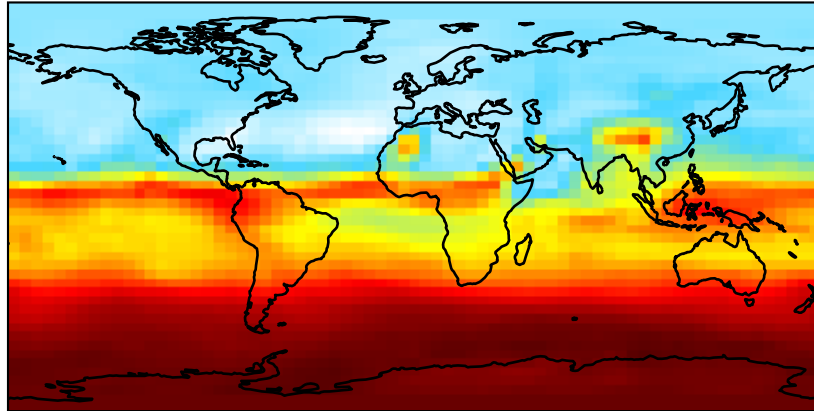


Ratio (1x1.25)  
Dev/Ref, Fixed Range

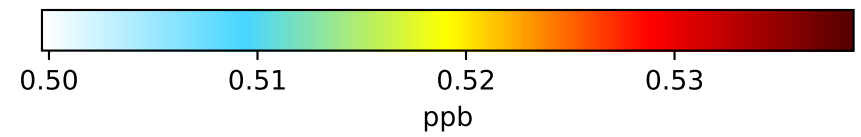
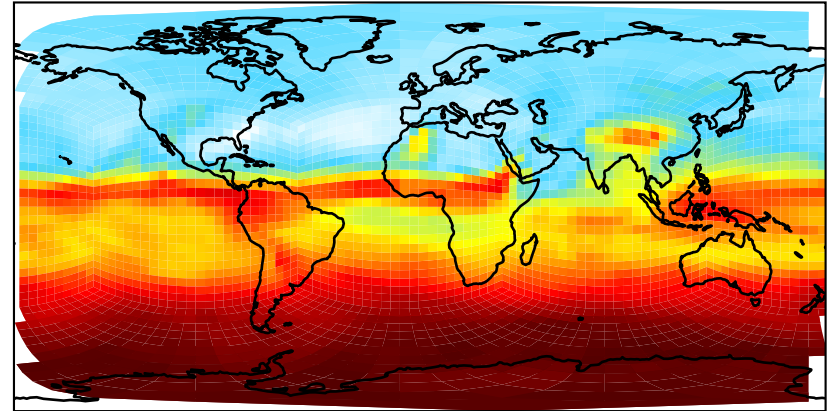


# SpeciesConcVV\_CH3Cl

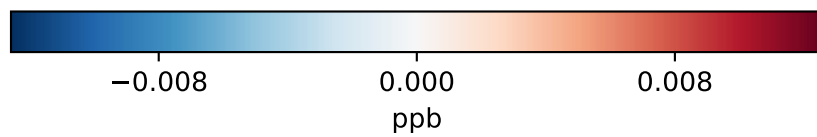
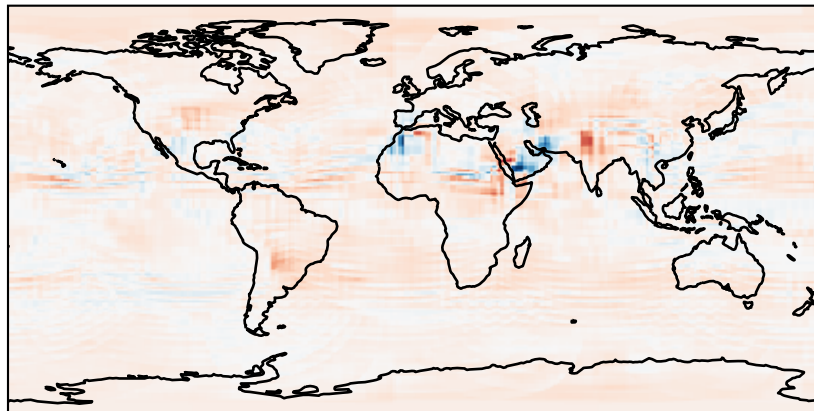
GCC\_14.2.0\_GEOS-FP (Ref)  
4.0x5.0



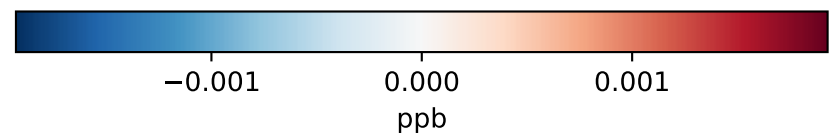
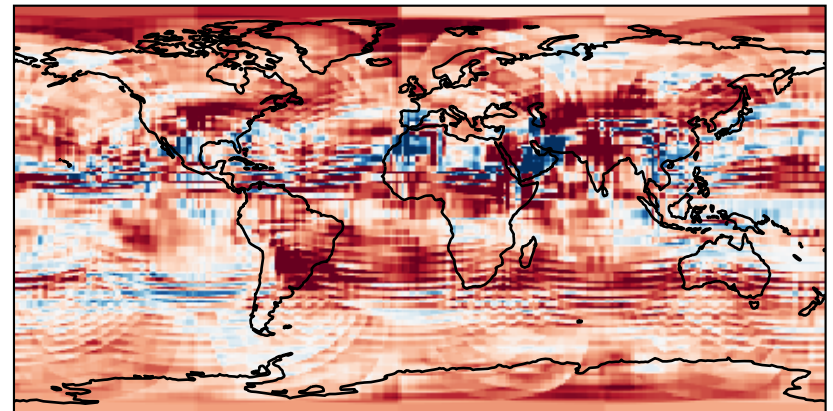
GCHP\_14.2.0\_GEOS-FP (Dev)  
c24



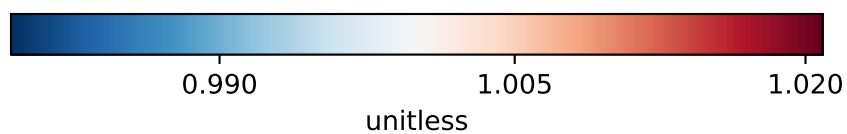
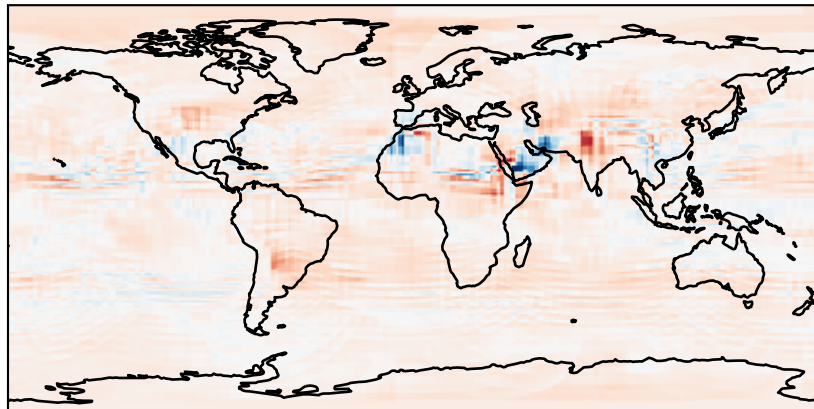
Difference (1x1.25)  
Dev - Ref, Dynamic Range



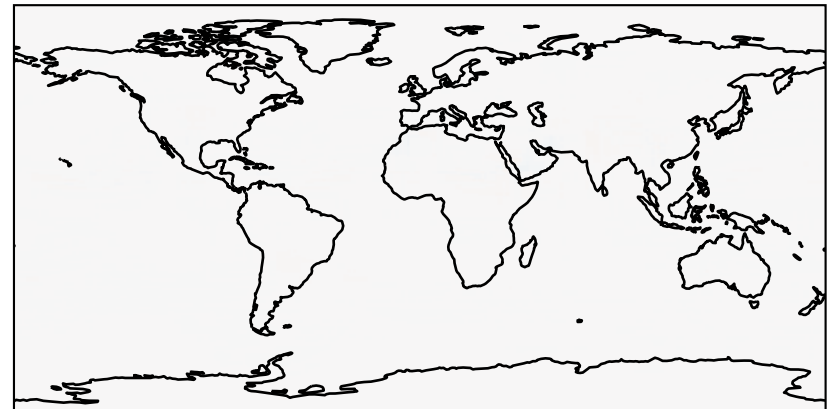
Difference (1x1.25)  
Dev - Ref, Restricted Range [5%,95%]



Ratio (1x1.25)  
Dev/Ref, Dynamic Range



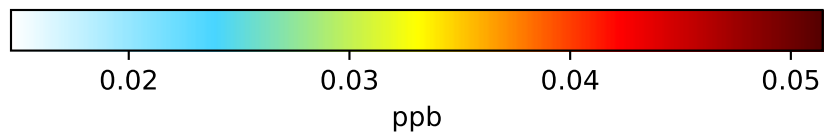
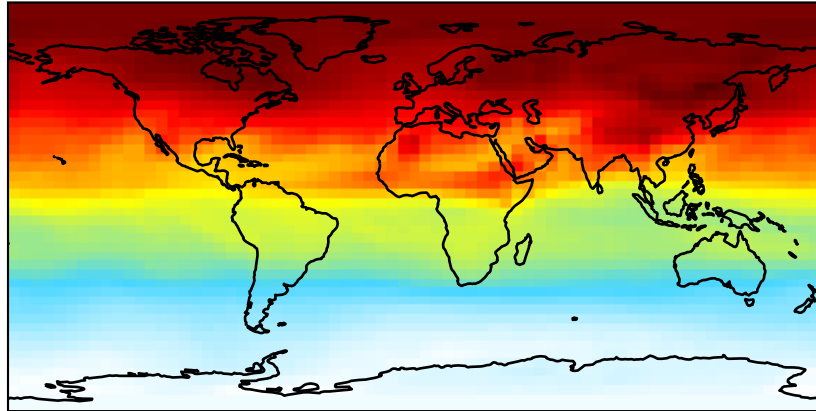
Ratio (1x1.25)  
Dev/Ref, Fixed Range



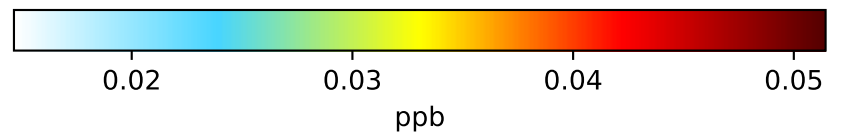
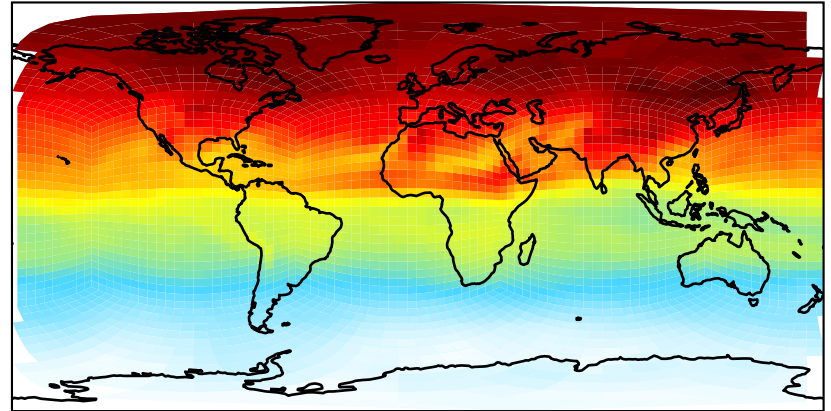


# SpeciesConcVW\_CH2Cl2

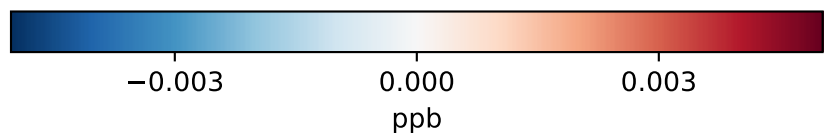
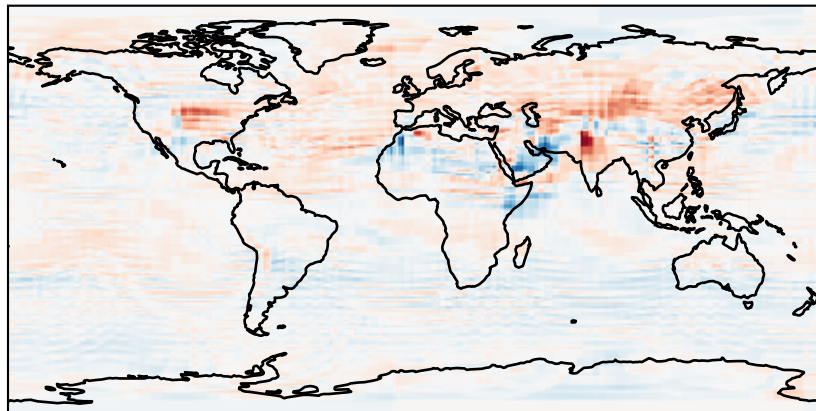
GCC\_14.2.0\_GEOS-FP (Ref)  
4.0x5.0



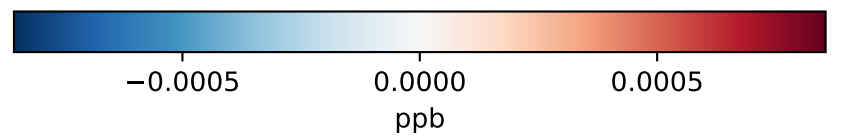
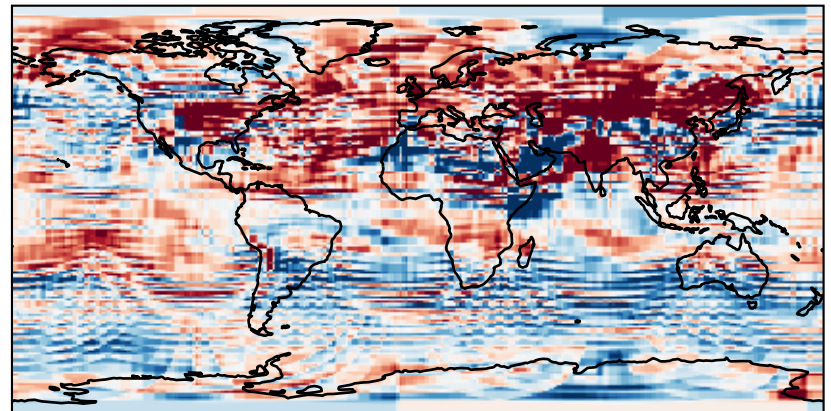
GCHP\_14.2.0\_GEOS-FP (Dev)  
c24



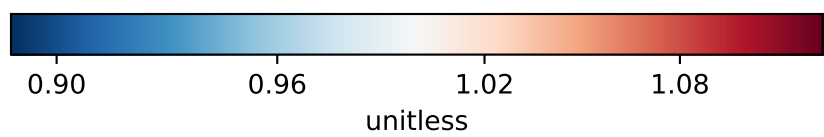
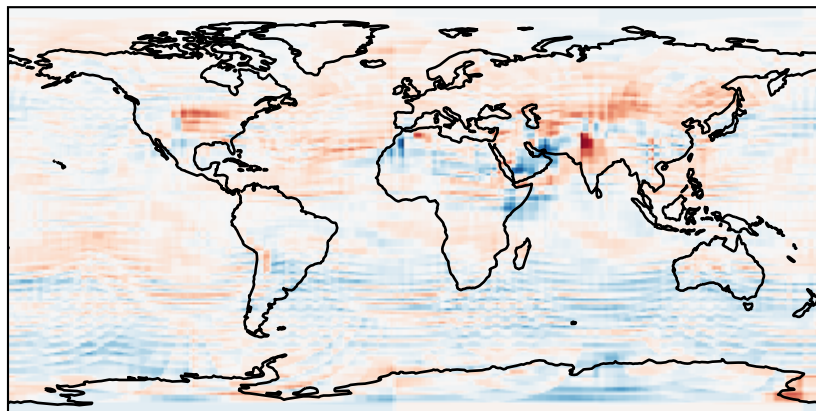
Difference (1x1.25)  
Dev - Ref, Dynamic Range



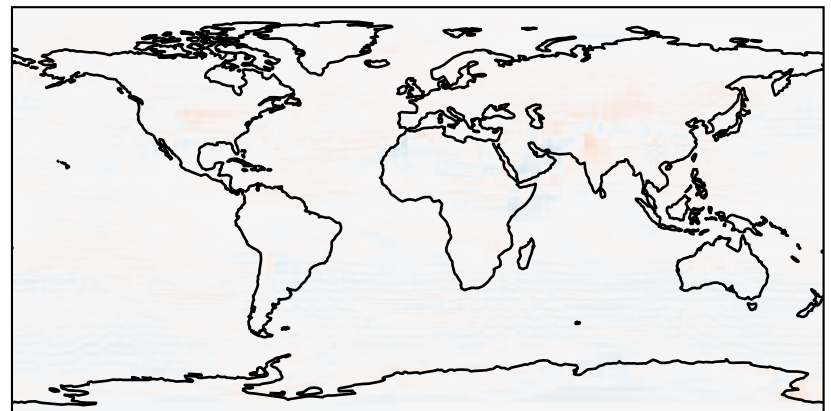
Difference (1x1.25)  
Dev - Ref, Restricted Range [5%,95%]



Ratio (1x1.25)  
Dev/Ref, Dynamic Range

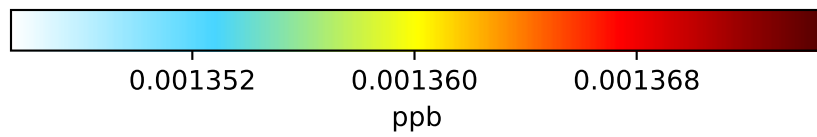
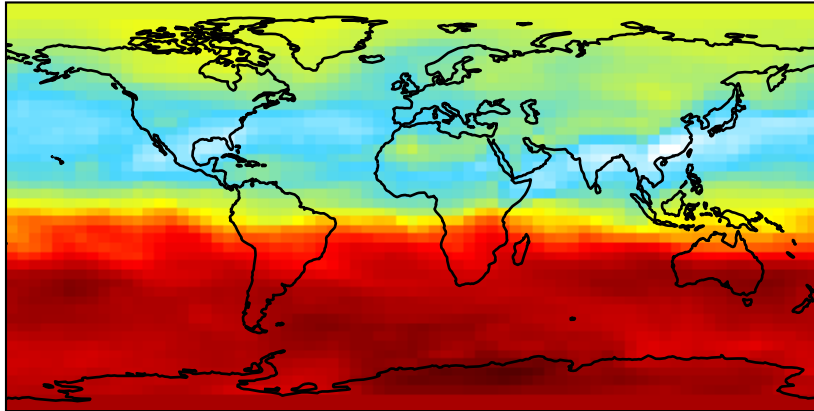


Ratio (1x1.25)  
Dev/Ref, Fixed Range

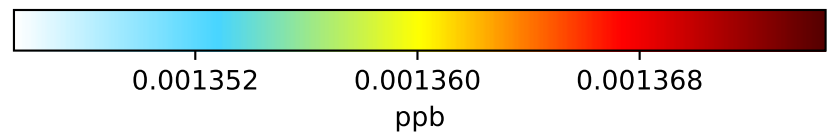
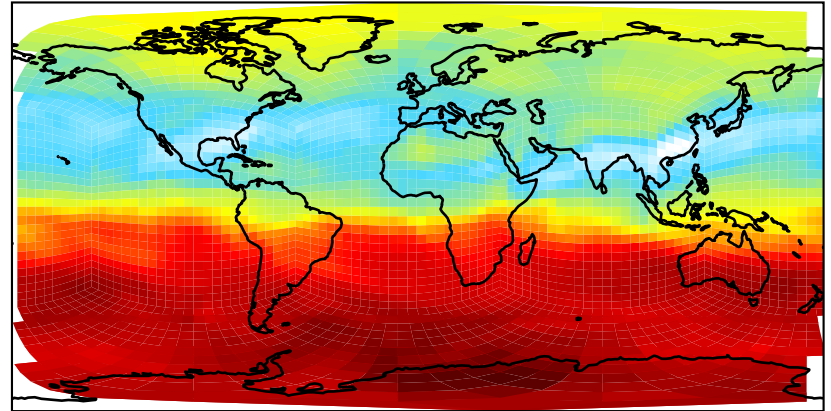


# SpeciesConcVV\_CH3CCI3

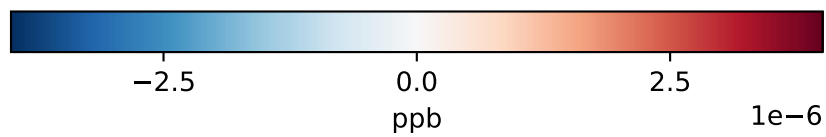
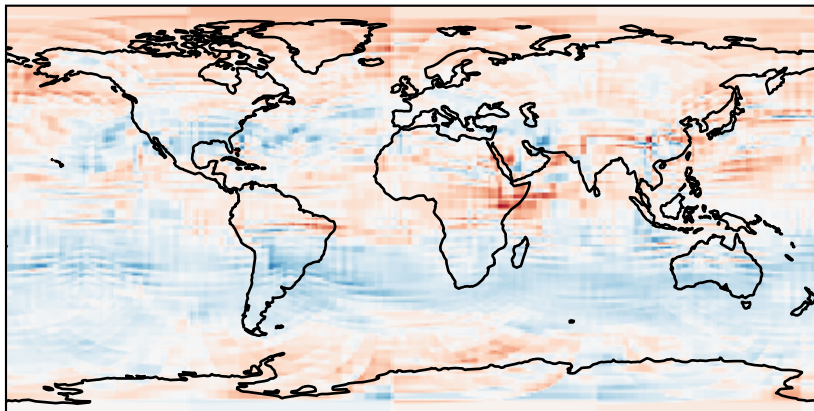
GCC\_14.2.0\_GEOS-FP (Ref)  
4.0x5.0



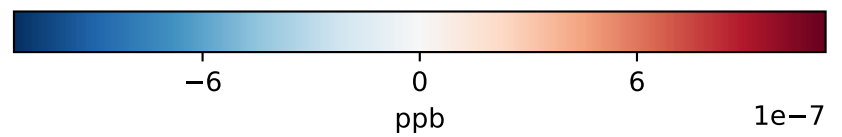
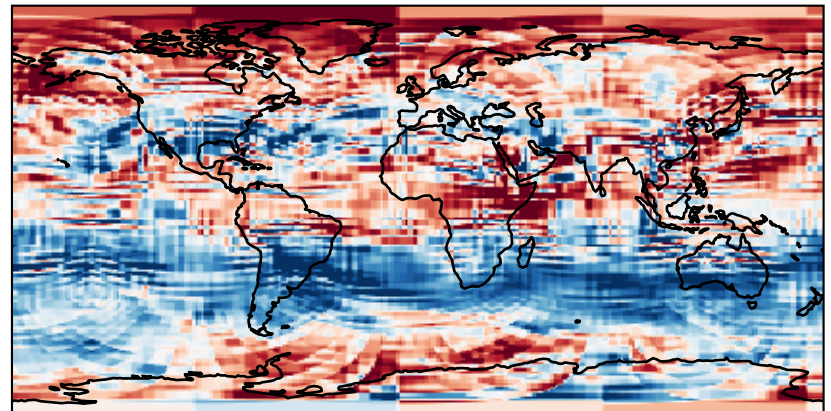
GCHP\_14.2.0\_GEOS-FP (Dev)  
c24



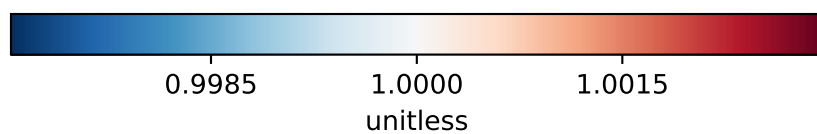
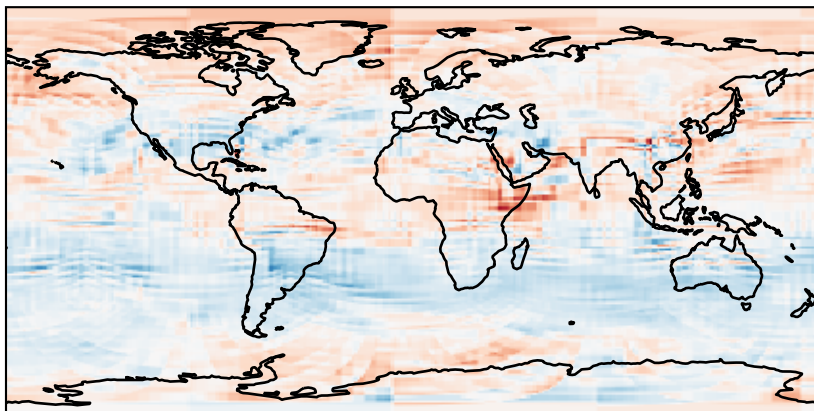
Difference (1x1.25)  
Dev - Ref, Dynamic Range



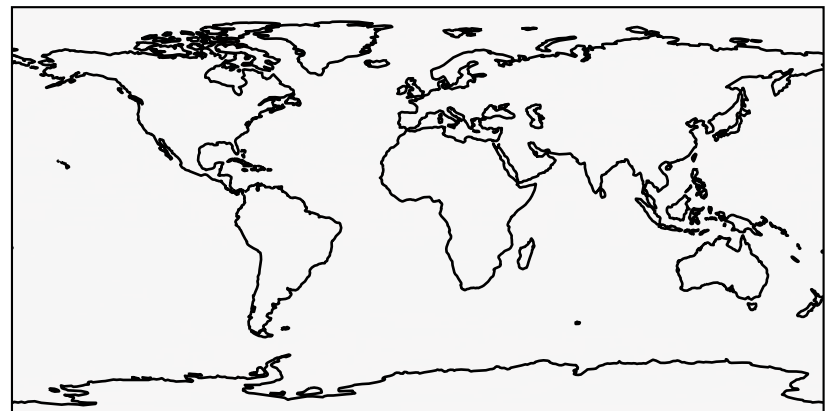
Difference (1x1.25)  
Dev - Ref, Restricted Range [5%,95%]



Ratio (1x1.25)  
Dev/Ref, Dynamic Range



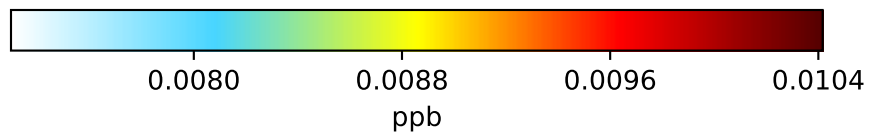
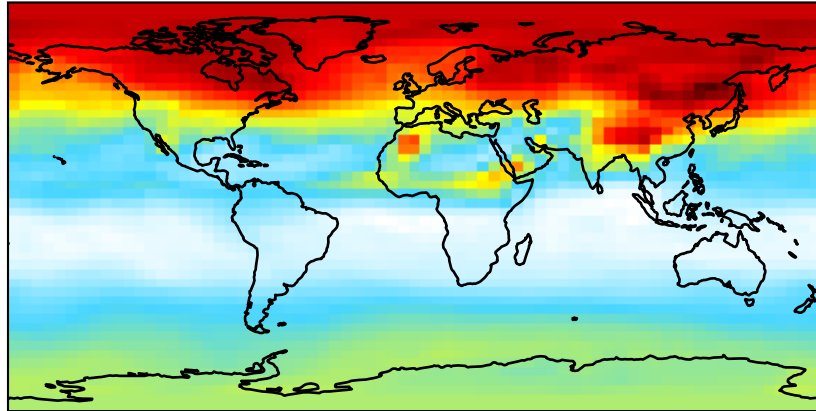
Ratio (1x1.25)  
Dev/Ref, Fixed Range



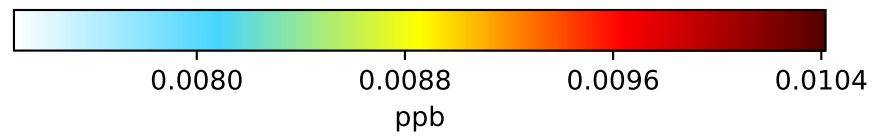
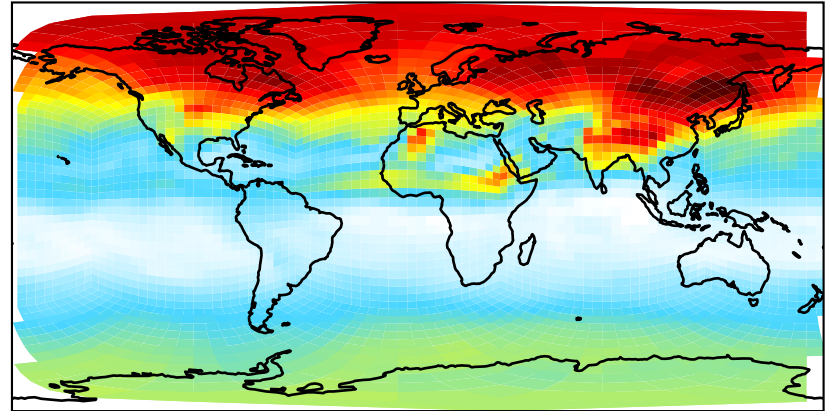


# SpeciesConcVV\_CHCl3

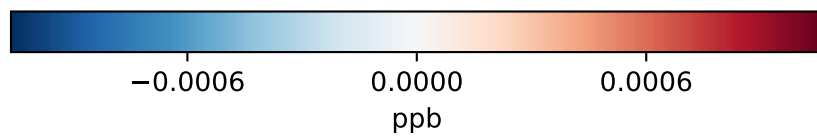
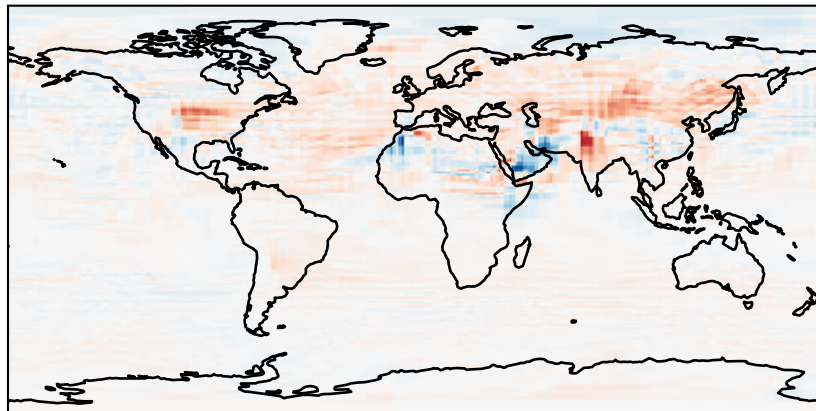
GCC\_14.2.0\_GEOS-FP (Ref)  
4.0x5.0



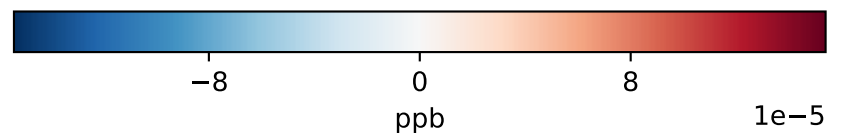
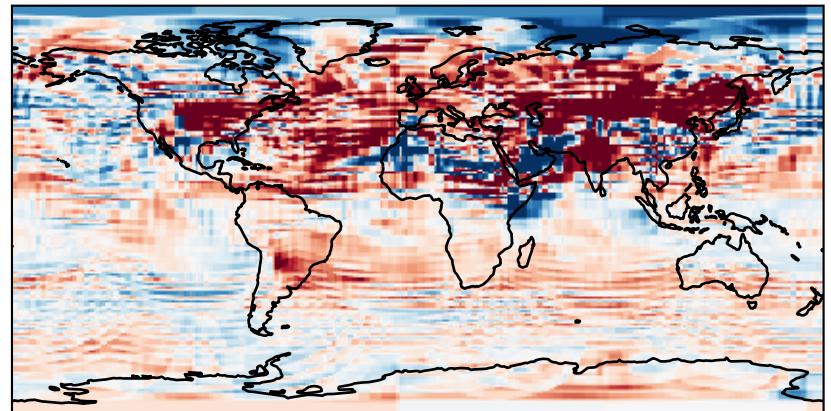
GCHP\_14.2.0\_GEOS-FP (Dev)  
c24



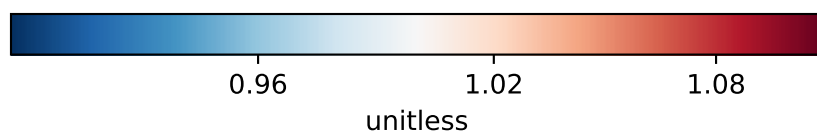
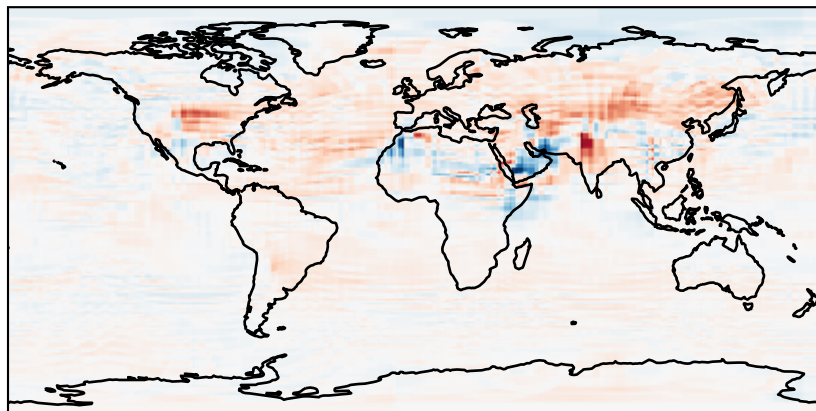
Difference (1x1.25)  
Dev - Ref, Dynamic Range



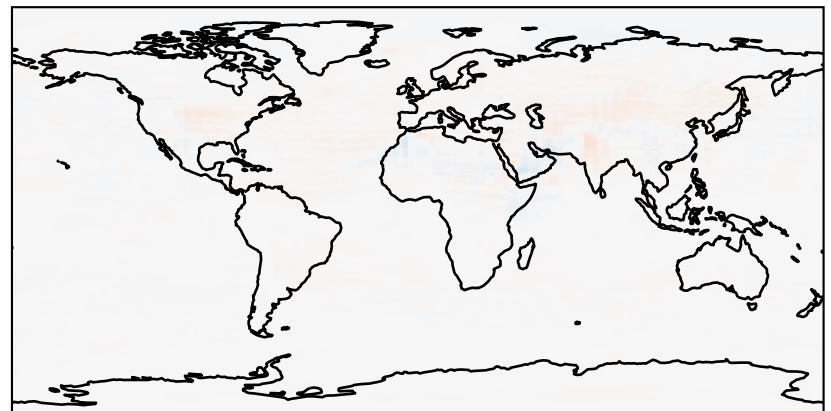
Difference (1x1.25)  
Dev - Ref, Restricted Range [5%,95%]



Ratio (1x1.25)  
Dev/Ref, Dynamic Range

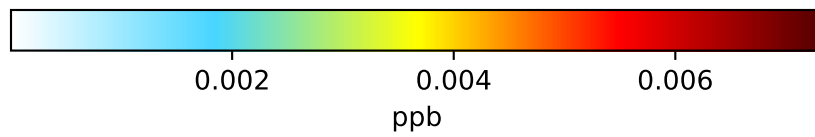
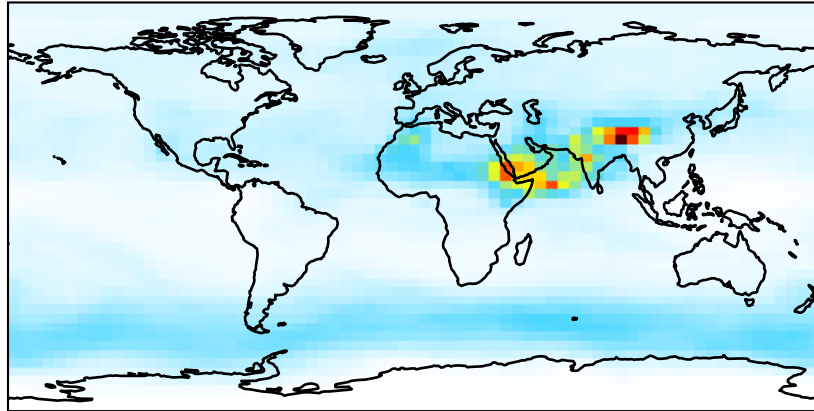


Ratio (1x1.25)  
Dev/Ref, Fixed Range

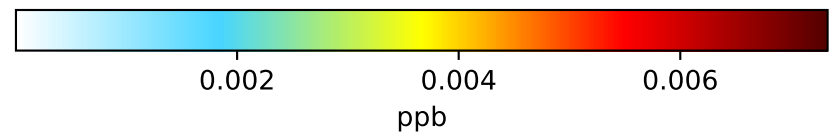
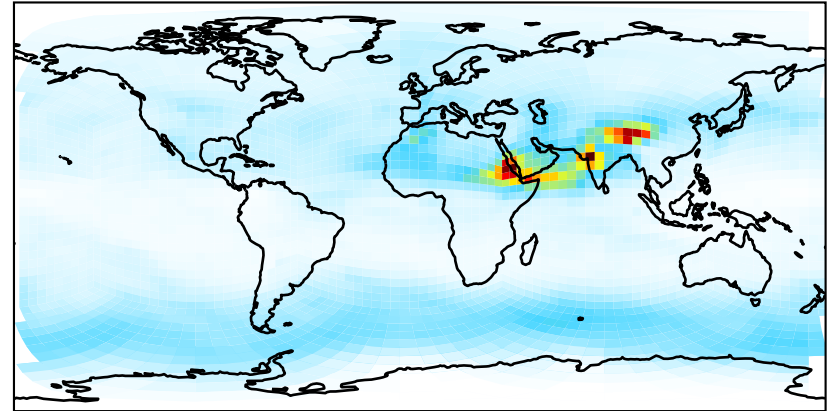


# SpeciesConcVV\_HOCl

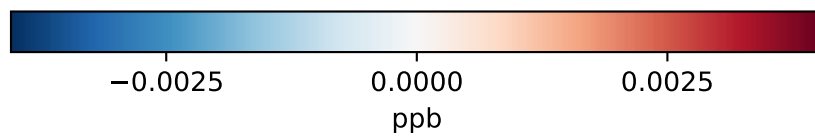
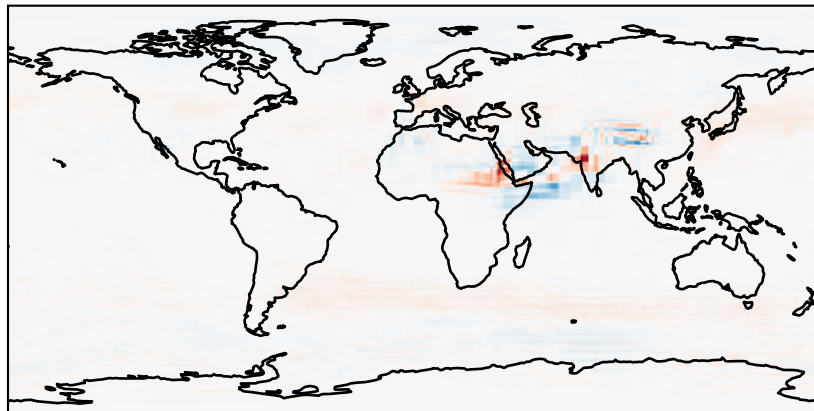
GCC\_14.2.0\_GEOS-FP (Ref)  
4.0x5.0



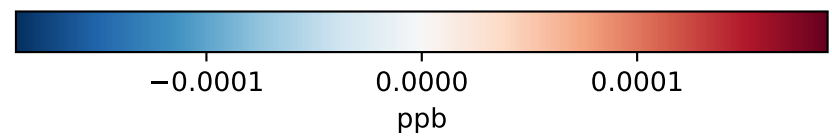
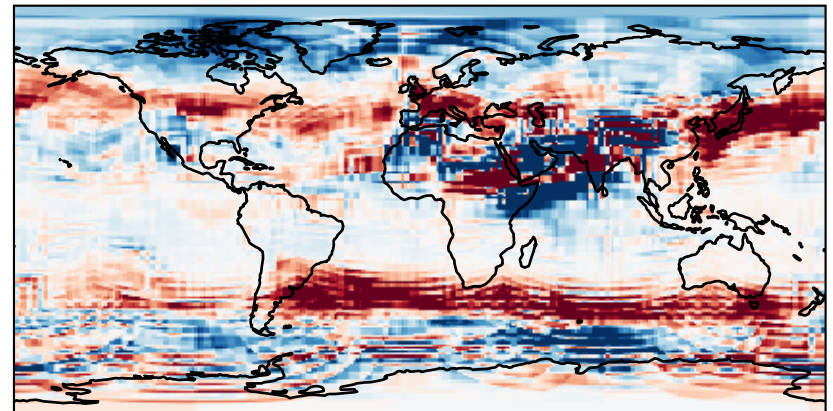
GCHP\_14.2.0\_GEOS-FP (Dev)  
c24



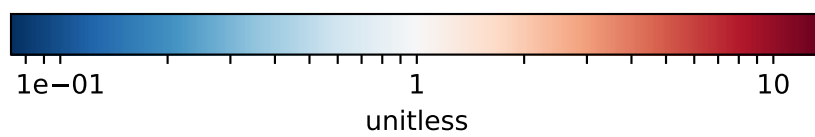
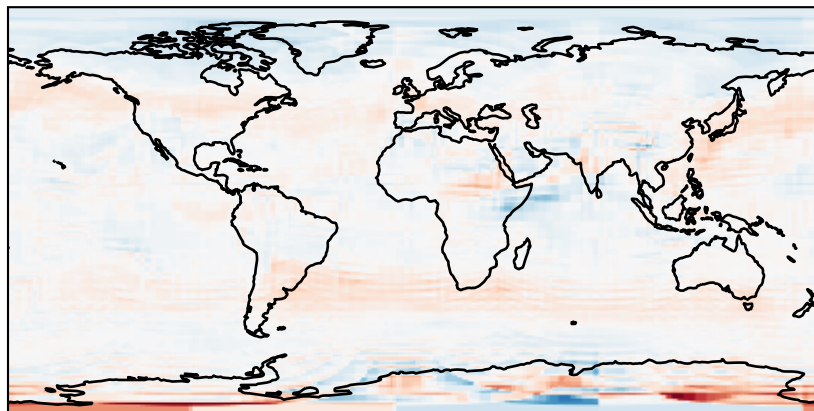
Difference (1x1.25)  
Dev - Ref, Dynamic Range



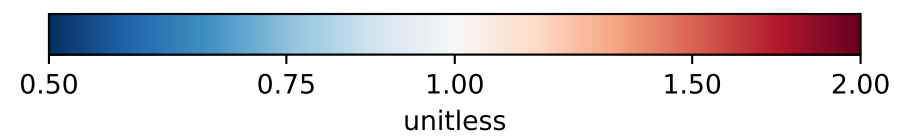
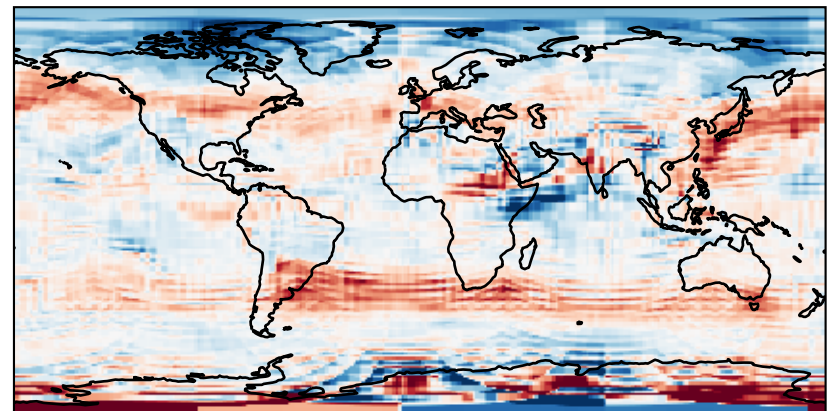
Difference (1x1.25)  
Dev - Ref, Restricted Range [5%,95%]



Ratio (1x1.25)  
Dev/Ref, Dynamic Range



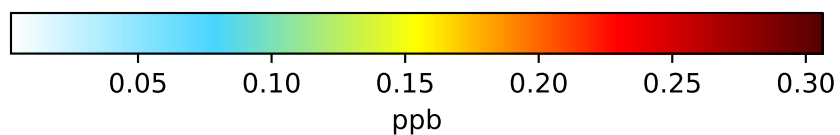
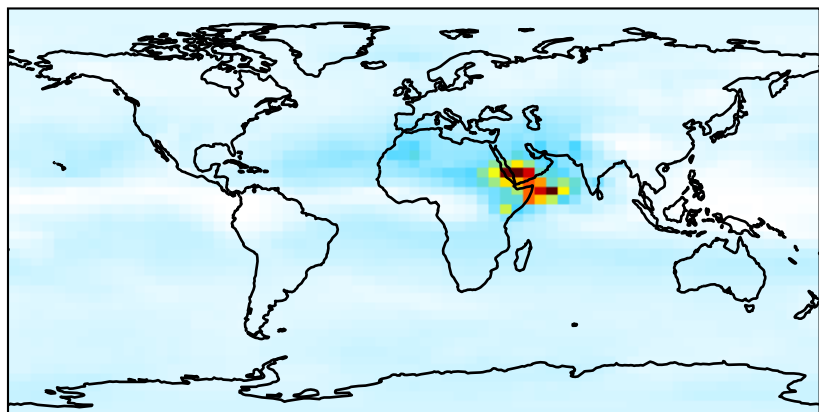
Ratio (1x1.25)  
Dev/Ref, Fixed Range



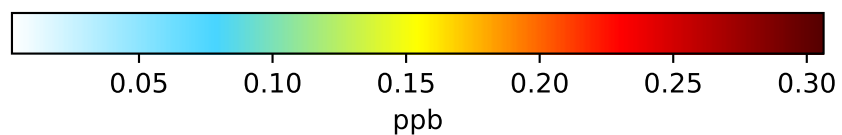
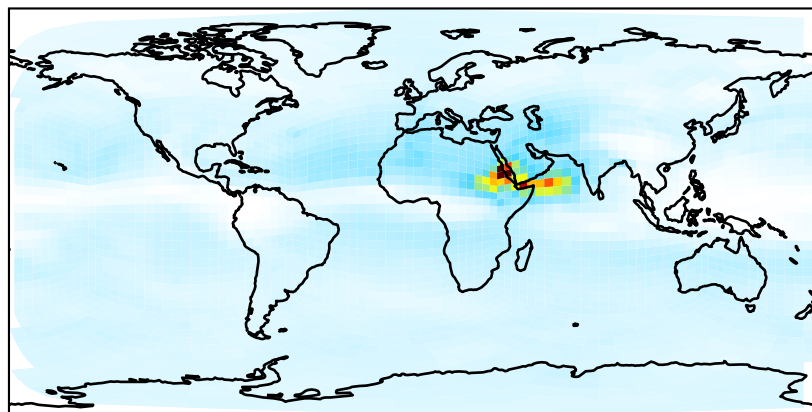


# SpeciesConcVV\_HCl

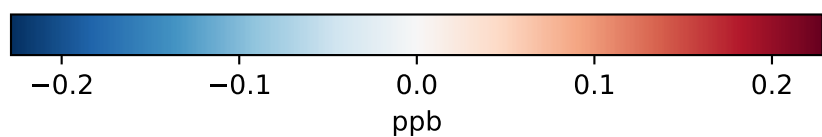
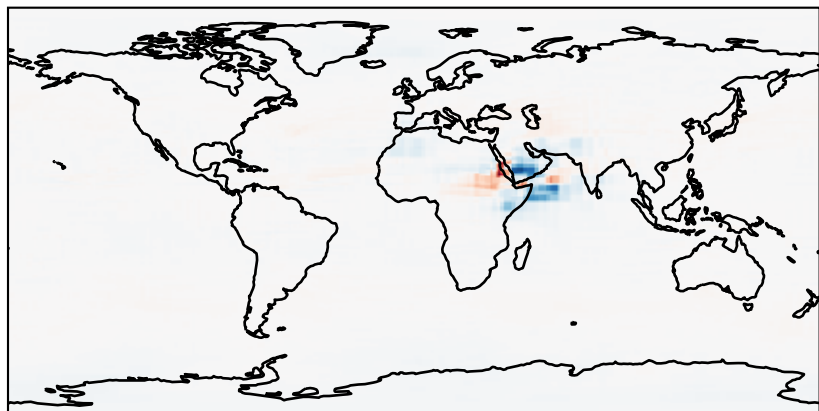
GCC\_14.2.0\_GEOS-FP (Ref)  
4.0x5.0



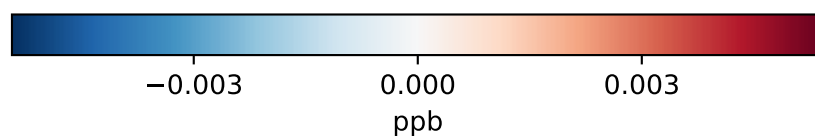
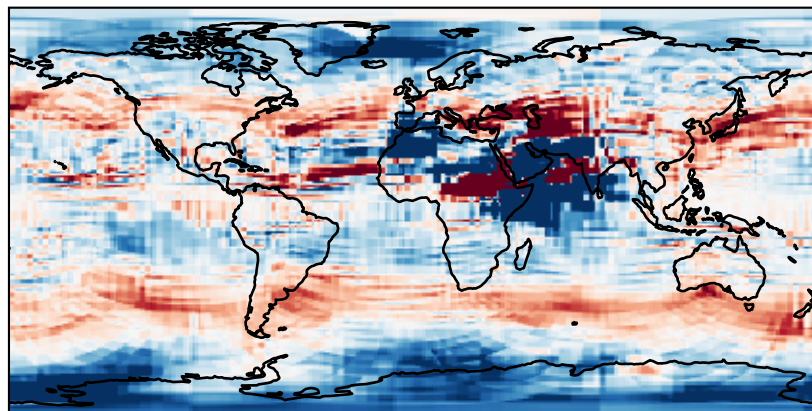
GCHP\_14.2.0\_GEOS-FP (Dev)  
c24



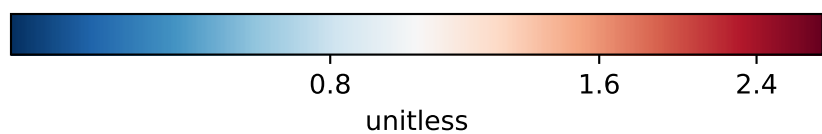
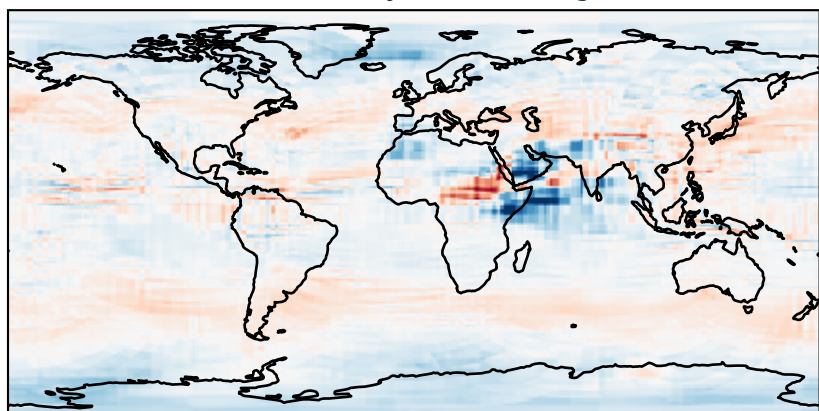
Difference (1x1.25)  
Dev - Ref, Dynamic Range



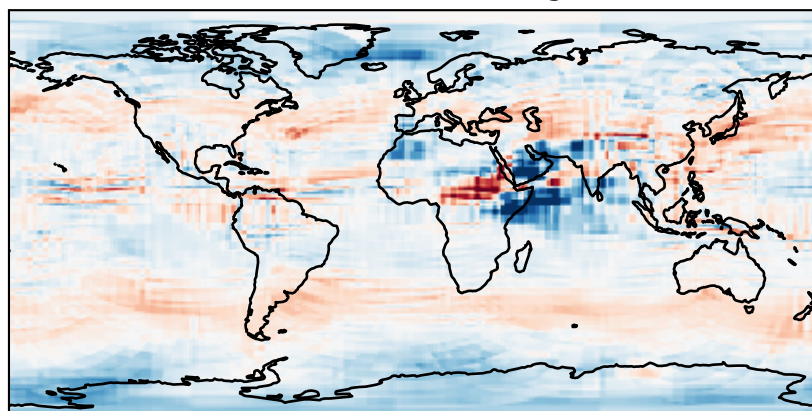
Difference (1x1.25)  
Dev - Ref, Restricted Range [5%,95%]



Ratio (1x1.25)  
Dev/Ref, Dynamic Range

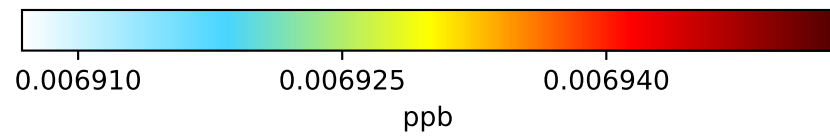
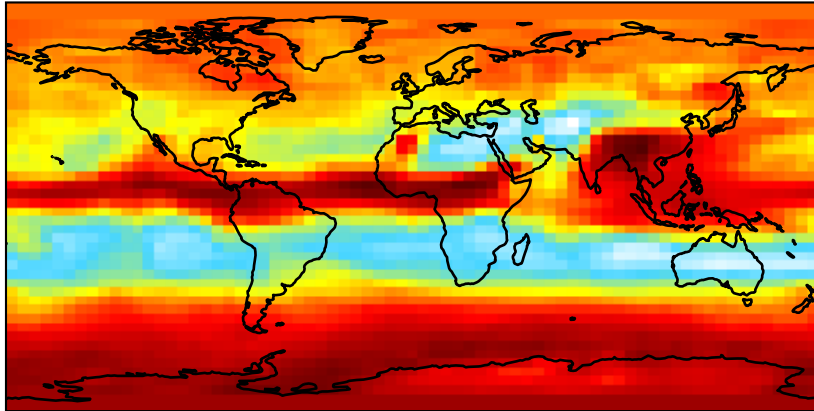


Ratio (1x1.25)  
Dev/Ref, Fixed Range

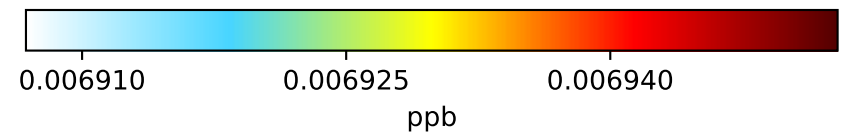
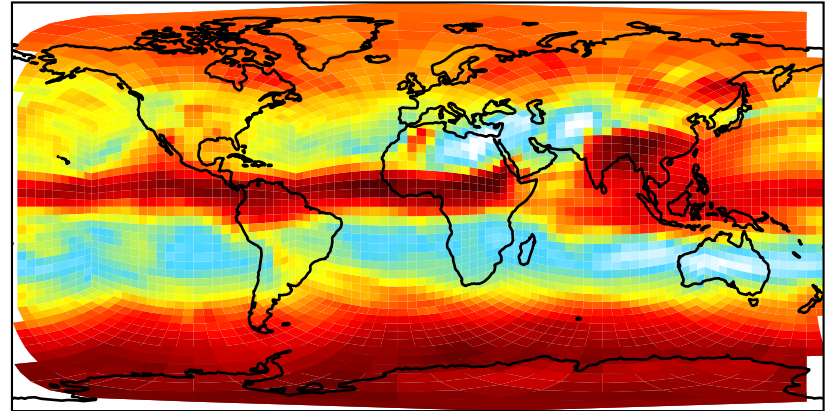


# SpeciesConcVV\_Halons

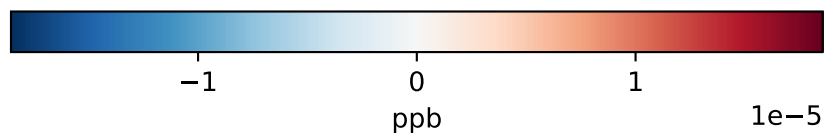
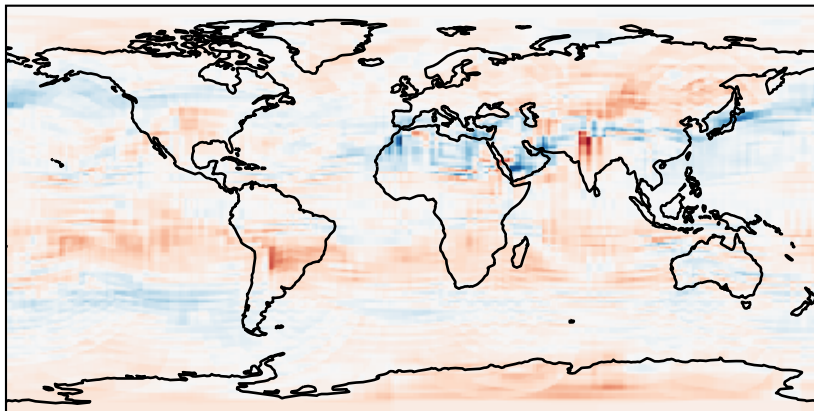
GCC\_14.2.0\_GEOS-FP (Ref)  
4.0x5.0



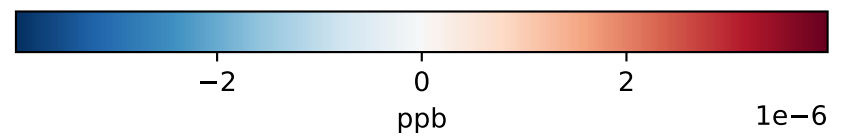
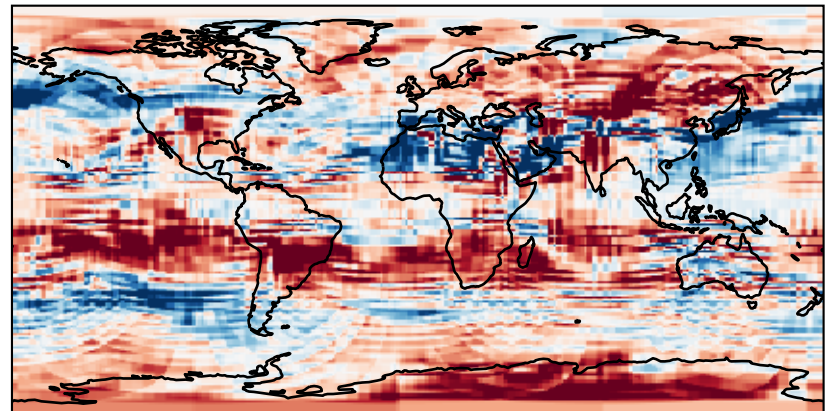
GCHP\_14.2.0\_GEOS-FP (Dev)  
c24



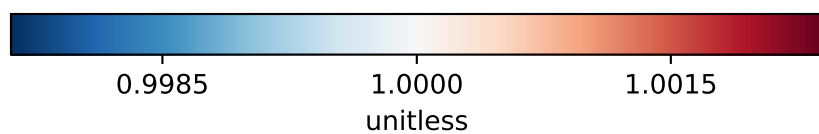
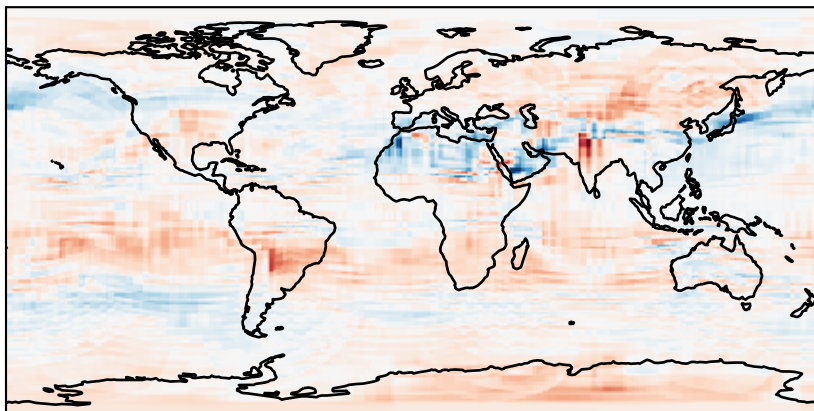
Difference (1x1.25)  
Dev - Ref, Dynamic Range



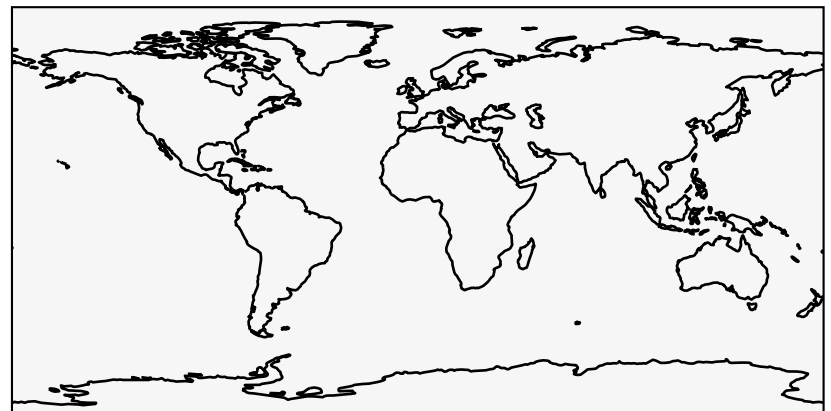
Difference (1x1.25)  
Dev - Ref, Restricted Range [5%,95%]



Ratio (1x1.25)  
Dev/Ref, Dynamic Range



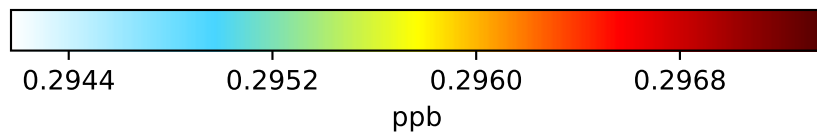
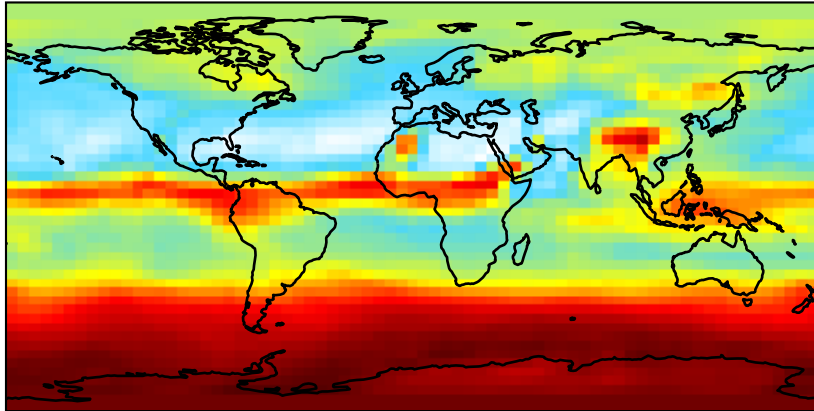
Ratio (1x1.25)  
Dev/Ref, Fixed Range



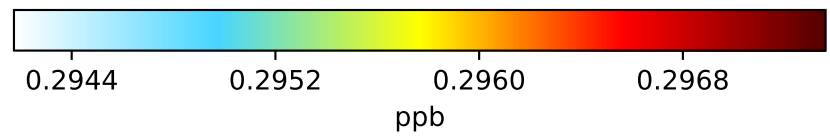
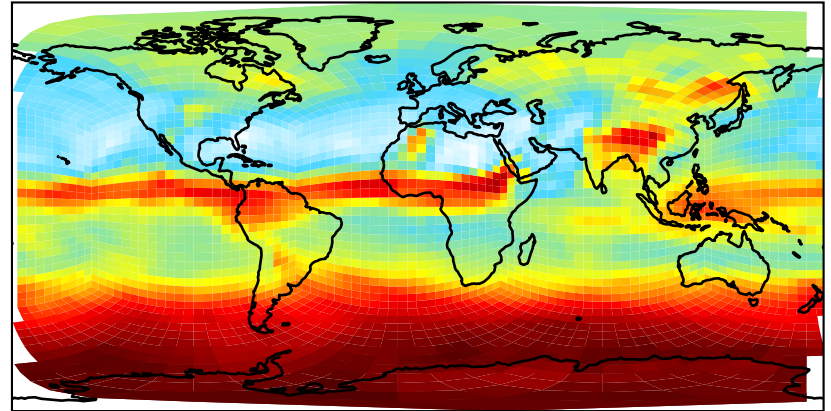


# SpeciesConcVW\_HCFCs

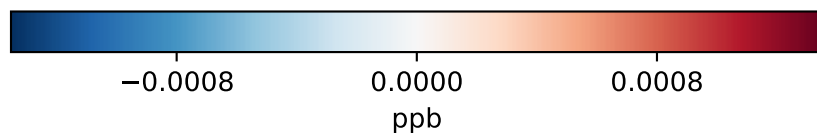
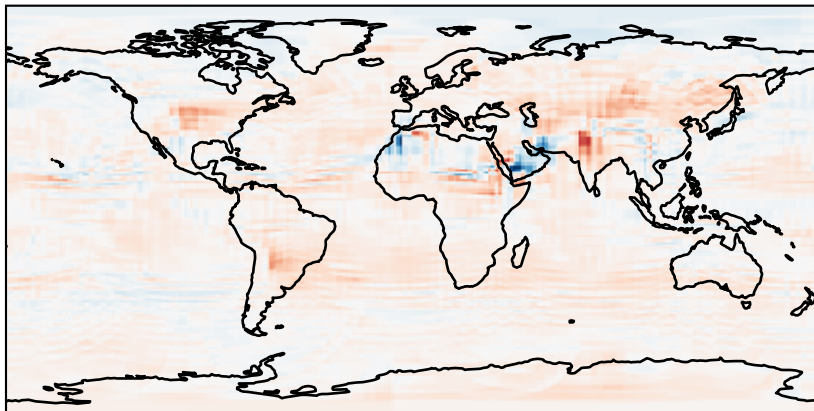
GCC\_14.2.0\_GEOS-FP (Ref)  
4.0x5.0



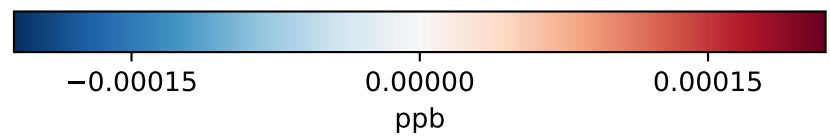
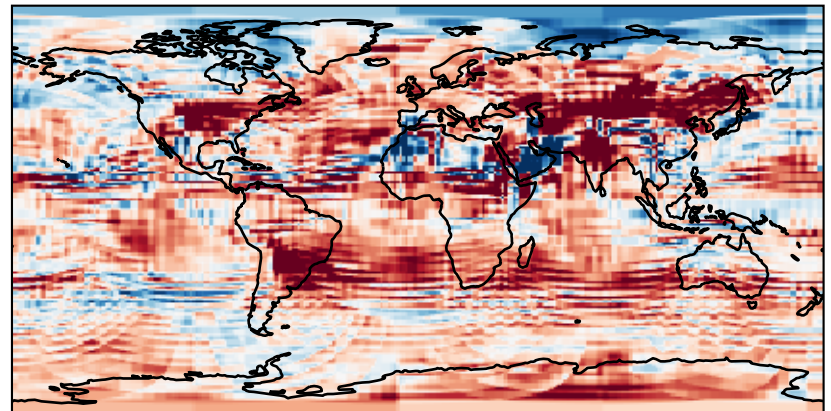
GCHP\_14.2.0\_GEOS-FP (Dev)  
c24



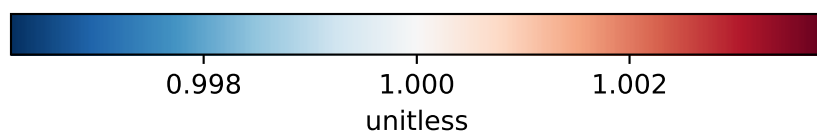
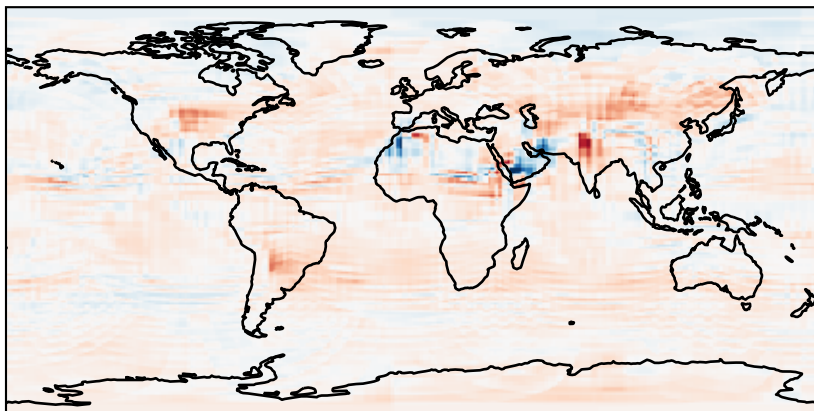
Difference (1x1.25)  
Dev - Ref, Dynamic Range



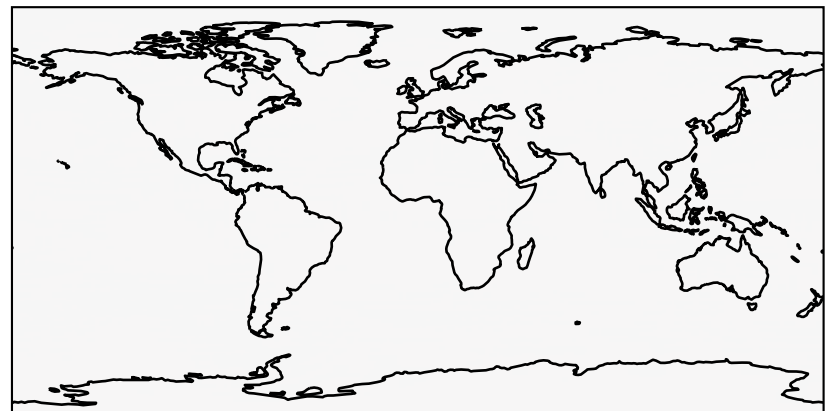
Difference (1x1.25)  
Dev - Ref, Restricted Range [5%,95%]



Ratio (1x1.25)  
Dev/Ref, Dynamic Range

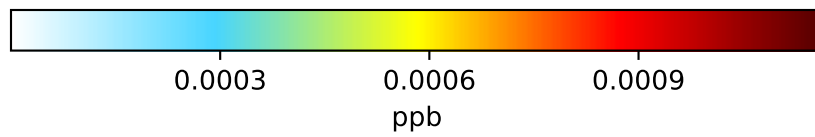
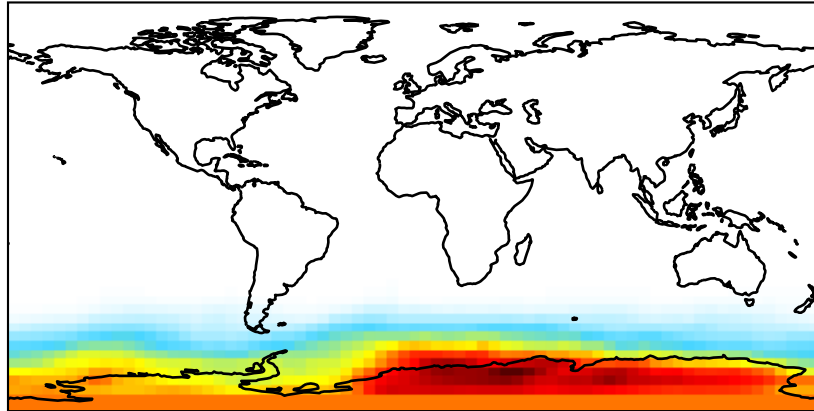


Ratio (1x1.25)  
Dev/Ref, Fixed Range

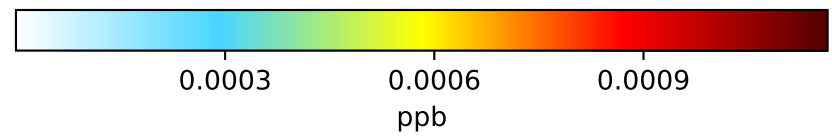
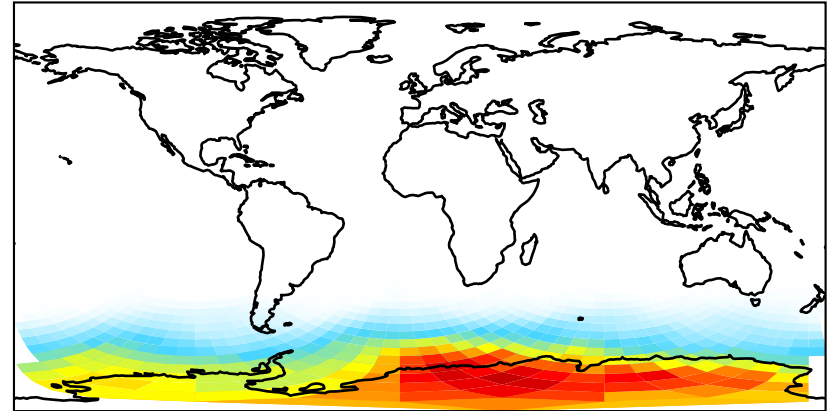


# SpeciesConcVV\_OCIO

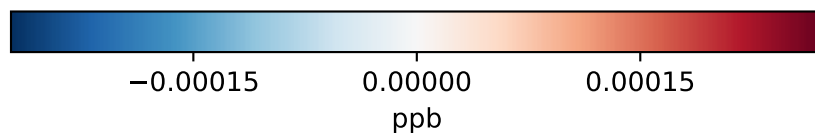
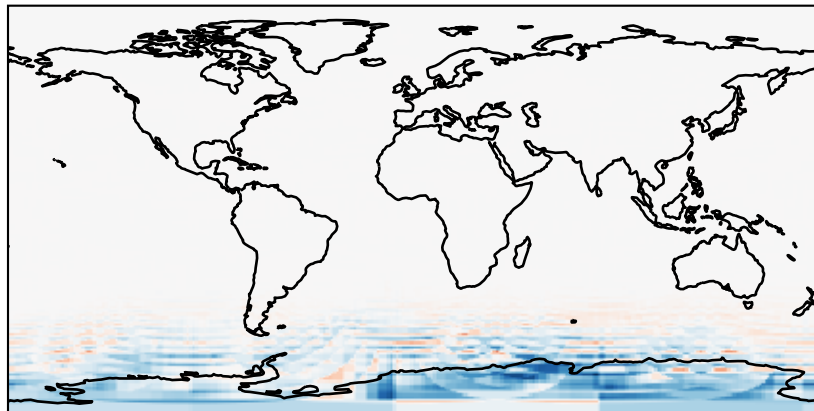
GCC\_14.2.0\_GEOS-FP (Ref)  
4.0x5.0



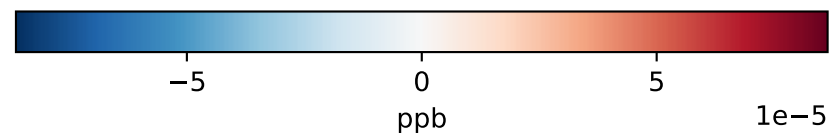
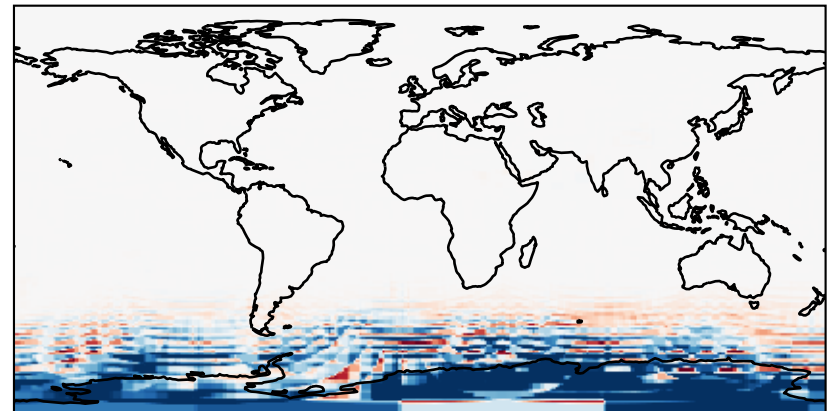
GCHP\_14.2.0\_GEOS-FP (Dev)  
c24



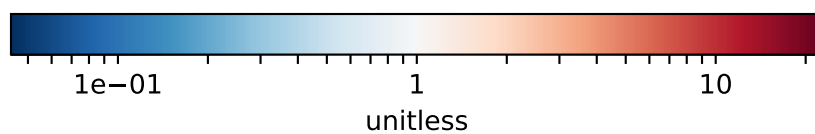
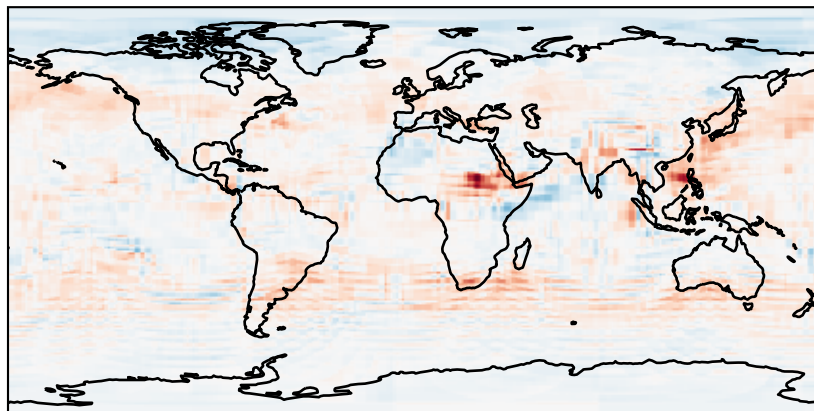
Difference (1x1.25)  
Dev - Ref, Dynamic Range



Difference (1x1.25)  
Dev - Ref, Restricted Range [5%,95%]



Ratio (1x1.25)  
Dev/Ref, Dynamic Range



Ratio (1x1.25)  
Dev/Ref, Fixed Range

