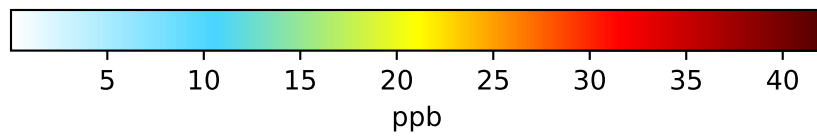
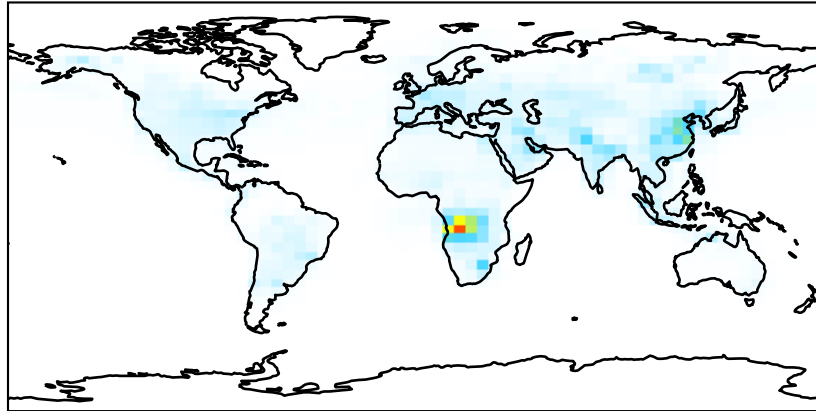
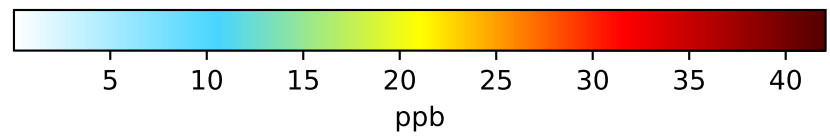
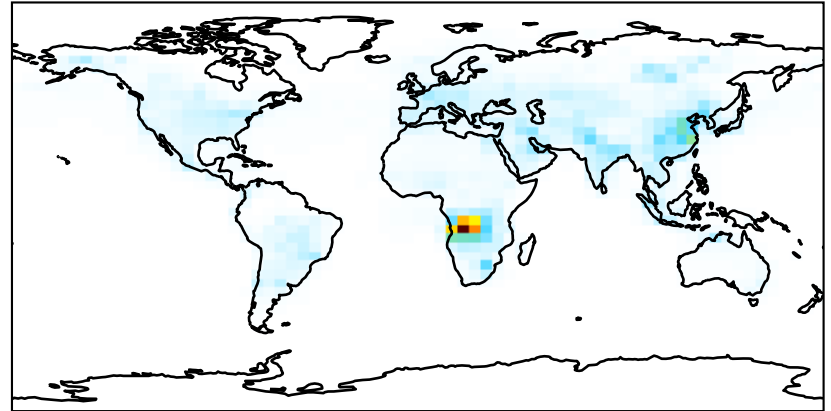


# SpeciesConcVV\_NOy

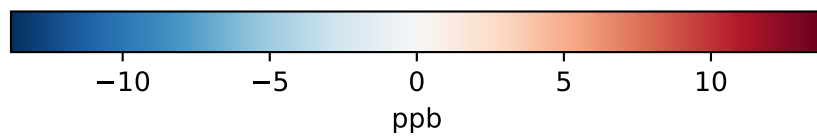
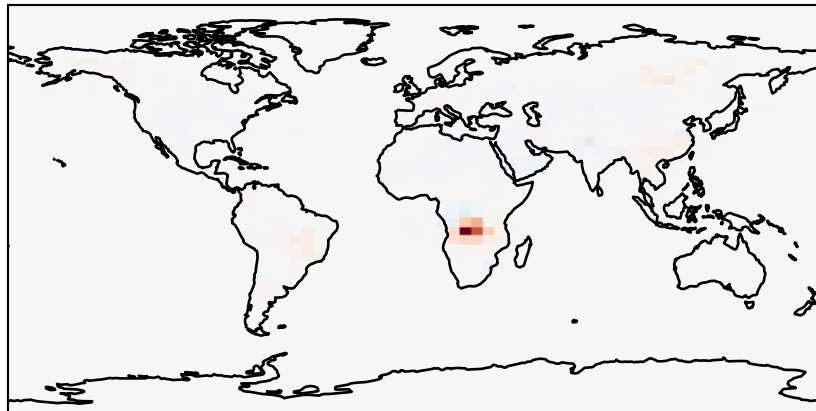
GCC\_14.2.0\_MERRA2 (Ref)  
4.0x5.0



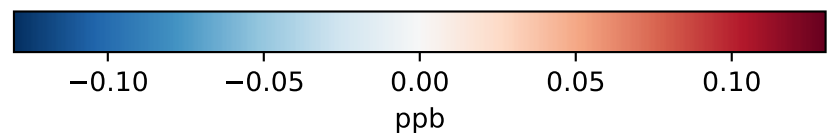
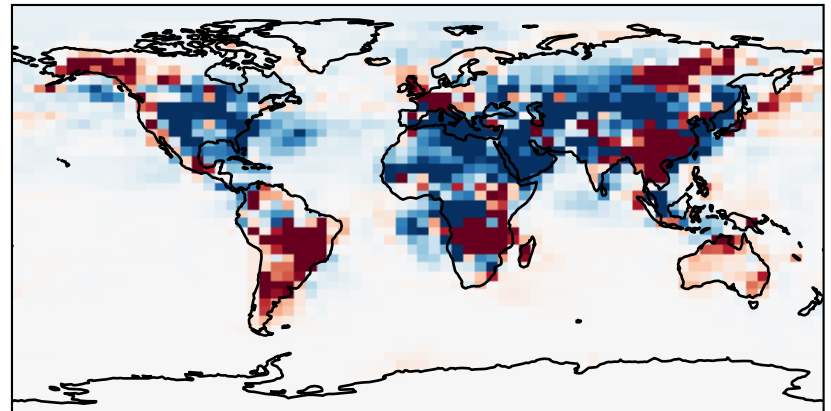
GCC\_14.2.0\_GEOS-FP (Dev)  
4.0x5.0



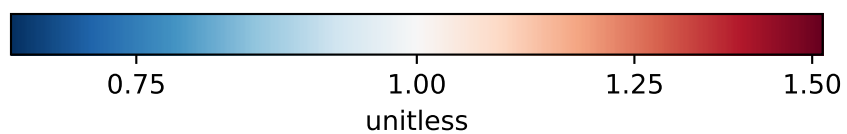
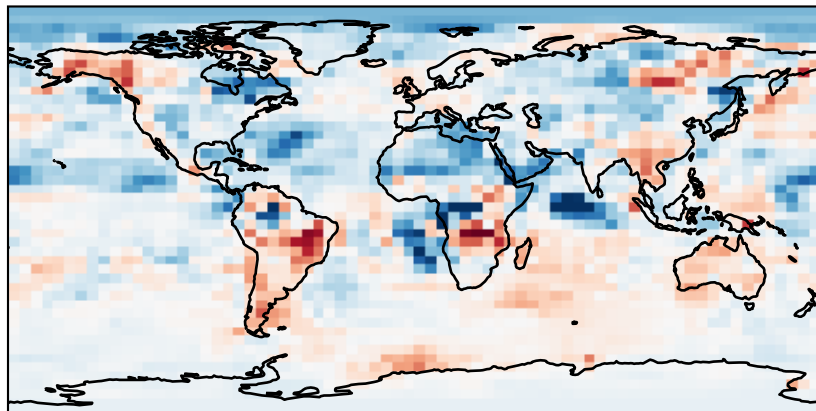
Difference  
Dev - Ref, Dynamic Range



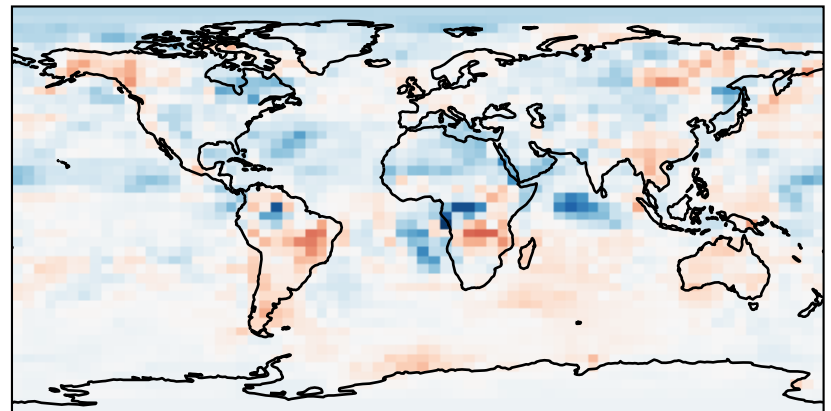
Difference  
Dev - Ref, Restricted Range [5%,95%]



Ratio  
Dev/Ref, Dynamic Range

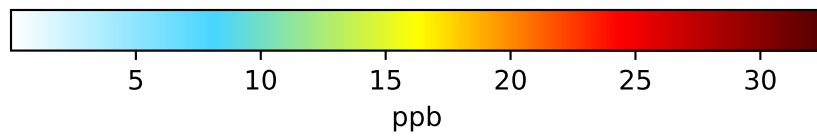
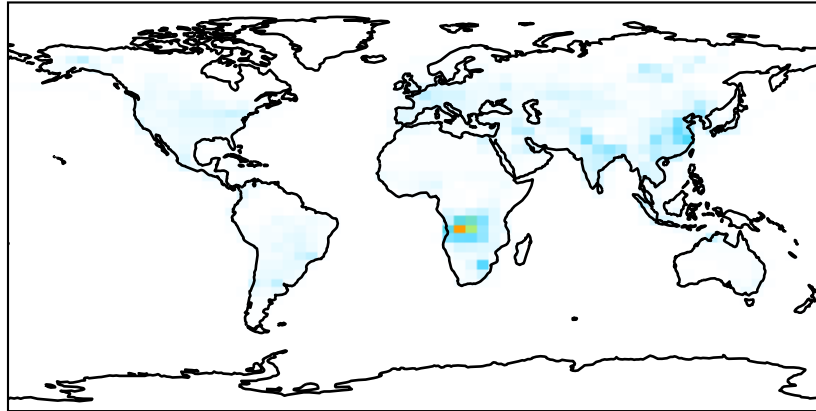


Ratio  
Dev/Ref, Fixed Range

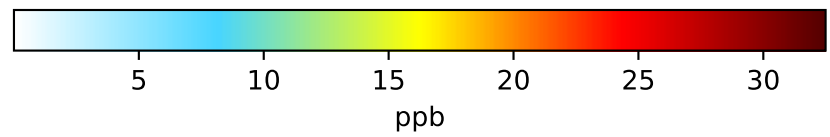
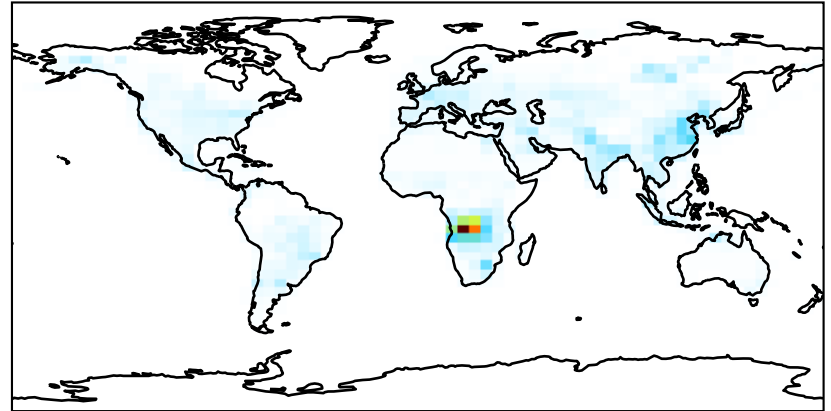


# SpeciesConcVV\_NOx

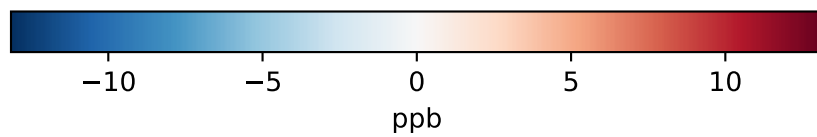
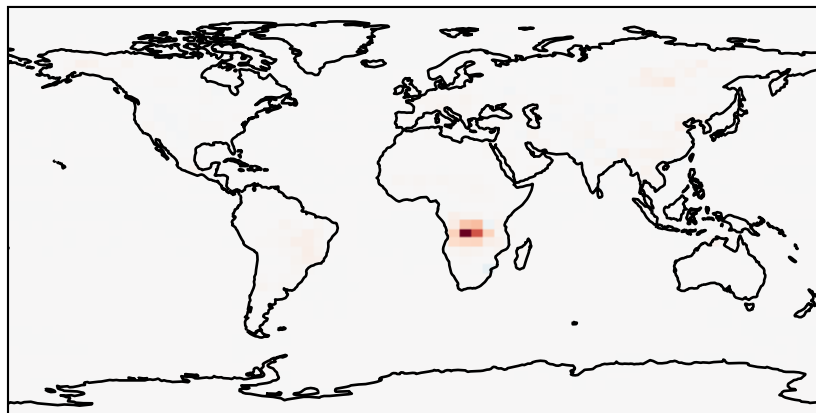
GCC\_14.2.0\_MERRA2 (Ref)  
4.0x5.0



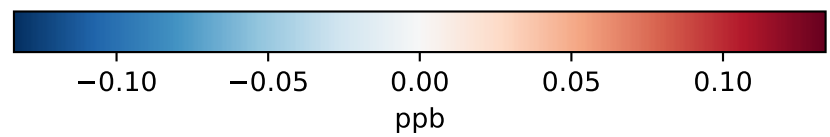
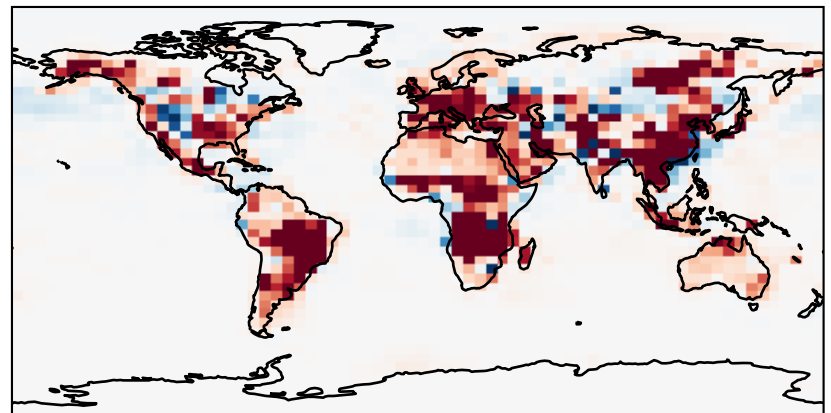
GCC\_14.2.0\_GEOS-FP (Dev)  
4.0x5.0



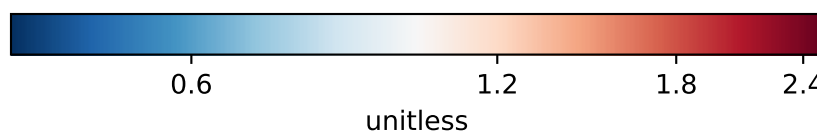
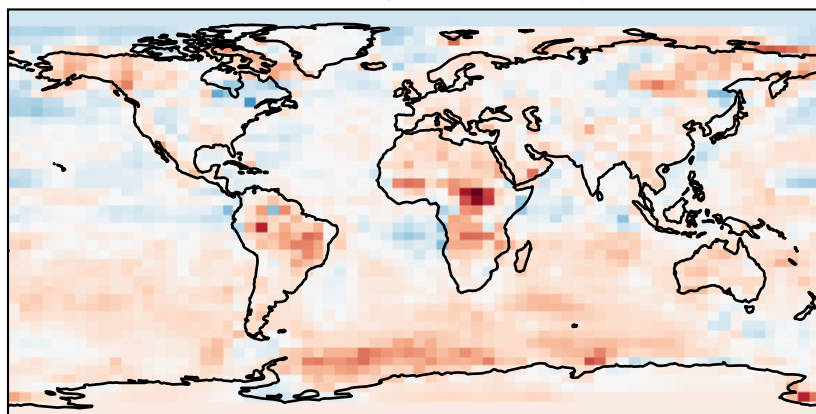
Difference  
Dev - Ref, Dynamic Range



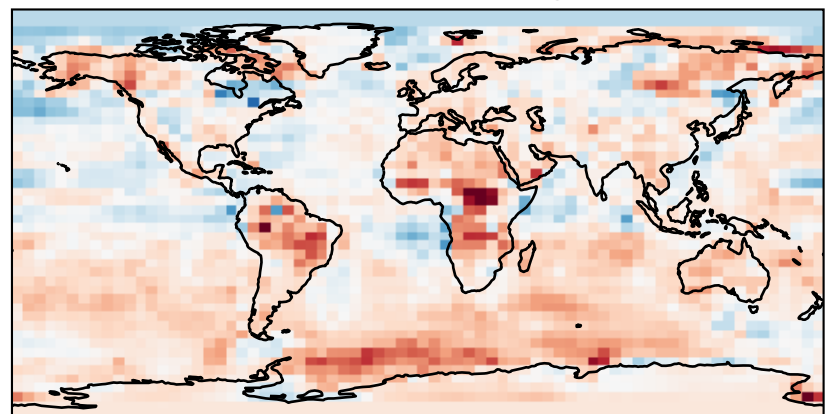
Difference  
Dev - Ref, Restricted Range [5%,95%]



Ratio  
Dev/Ref, Dynamic Range

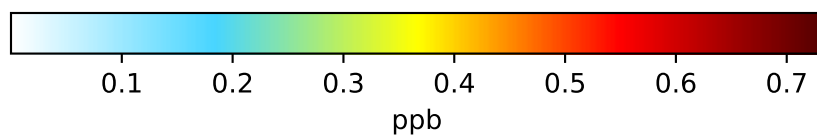
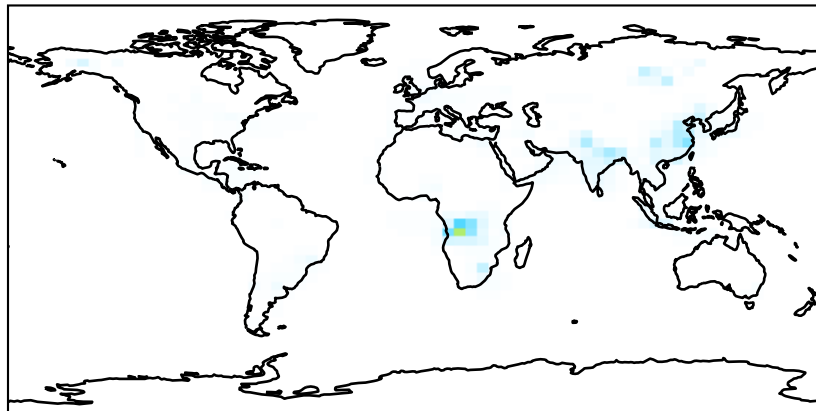


Ratio  
Dev/Ref, Fixed Range

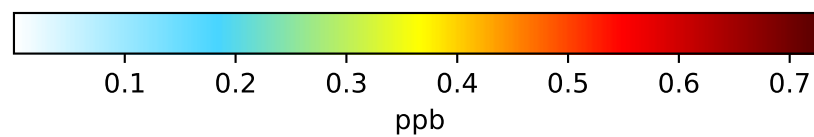
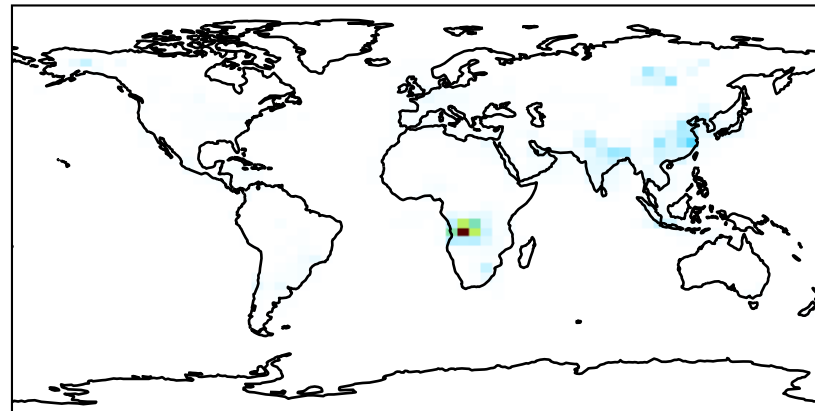


# SpeciesConcVV\_HNO2

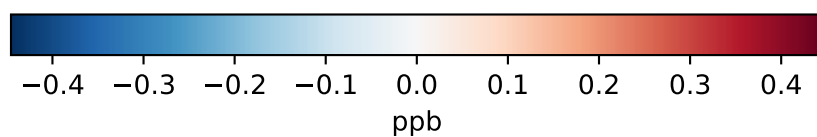
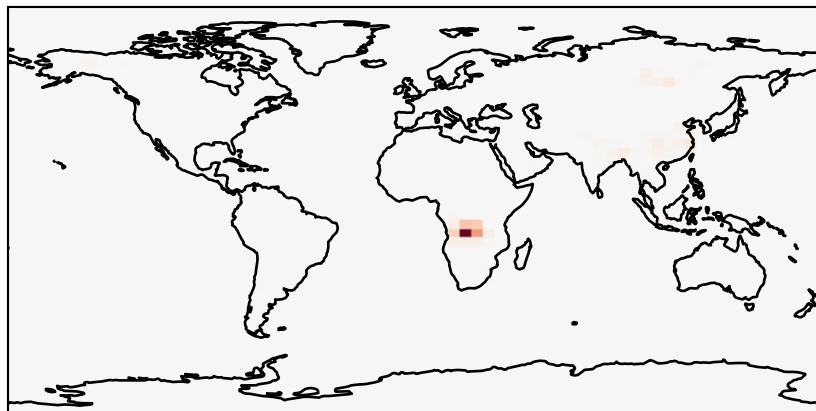
GCC\_14.2.0\_MERRA2 (Ref)  
4.0x5.0



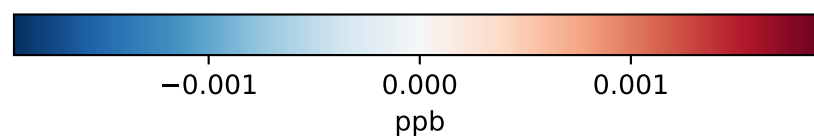
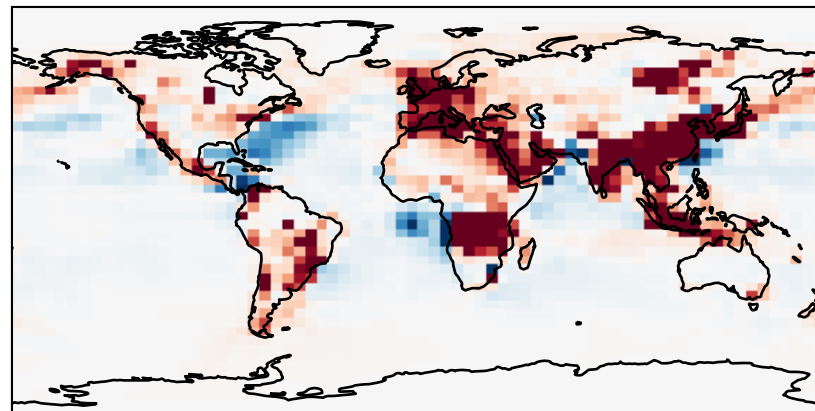
GCC\_14.2.0\_GEOS-FP (Dev)  
4.0x5.0



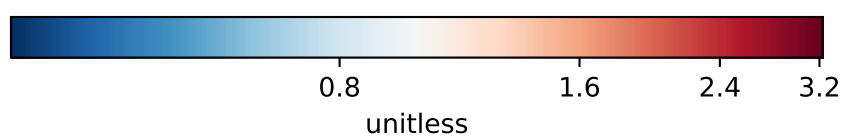
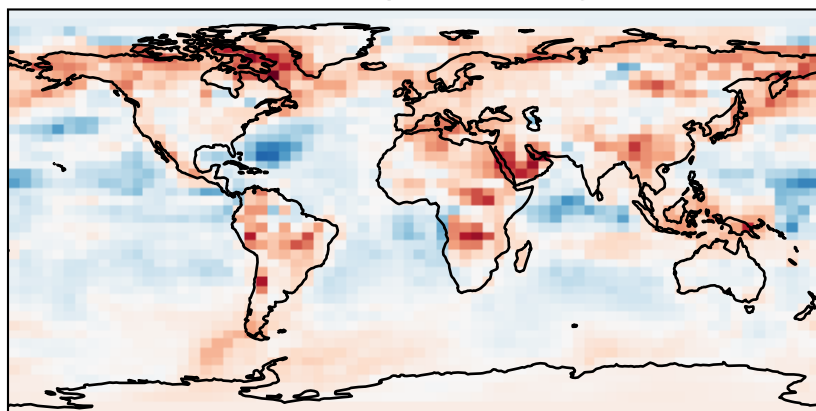
Difference  
Dev - Ref, Dynamic Range



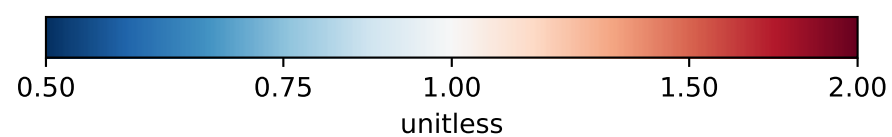
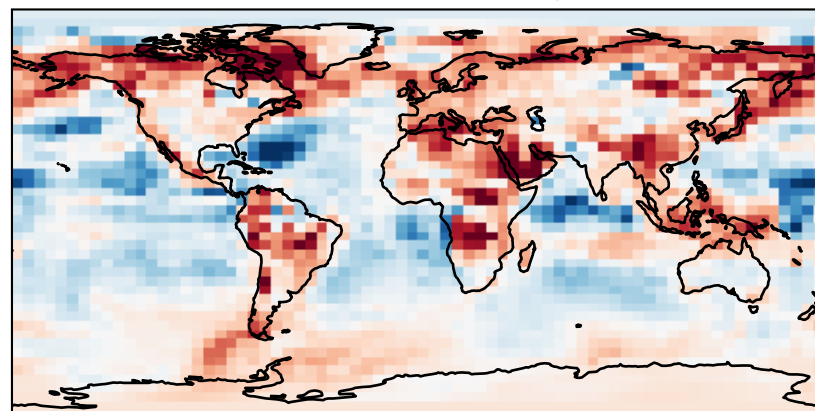
Difference  
Dev - Ref, Restricted Range [5%,95%]



Ratio  
Dev/Ref, Dynamic Range

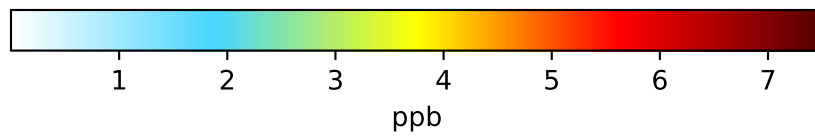
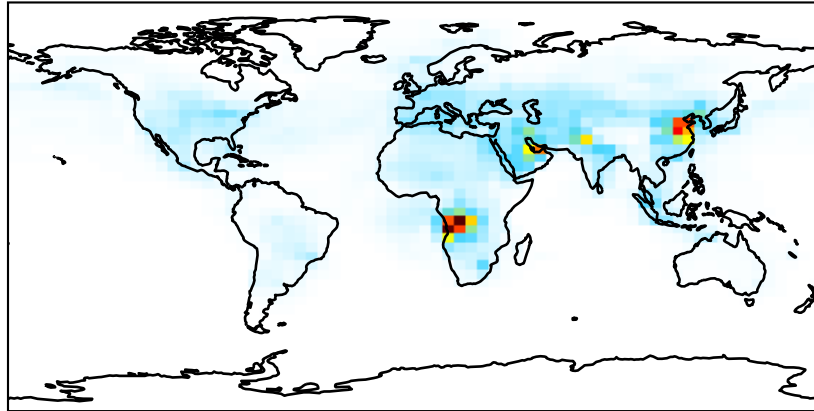


Ratio  
Dev/Ref, Fixed Range

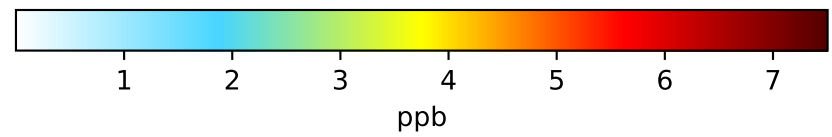
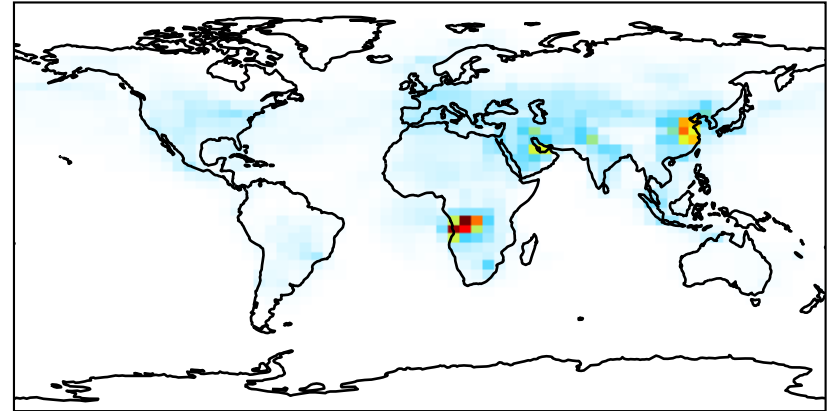


# SpeciesConcVV\_HNO3

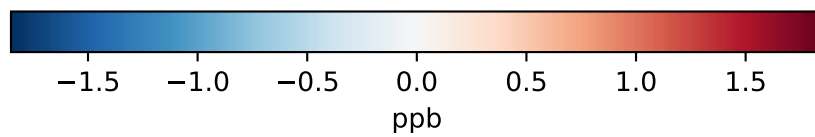
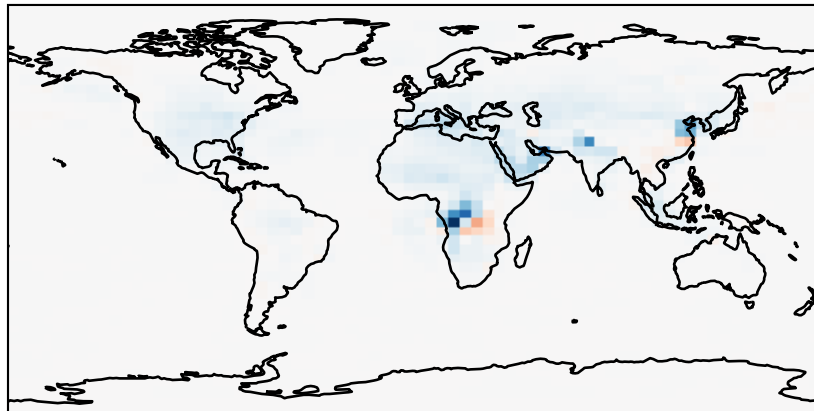
GCC\_14.2.0\_MERRA2 (Ref)  
4.0x5.0



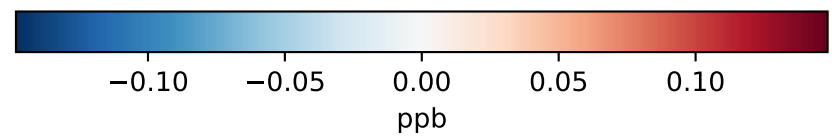
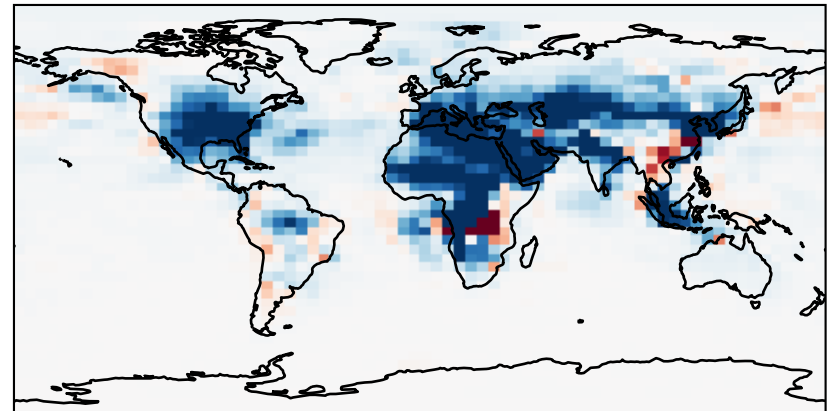
GCC\_14.2.0\_GEOS-FP (Dev)  
4.0x5.0



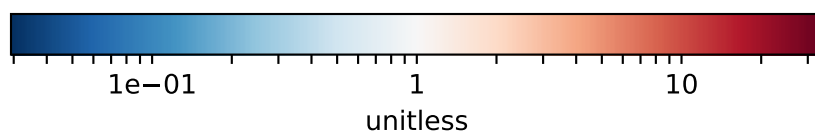
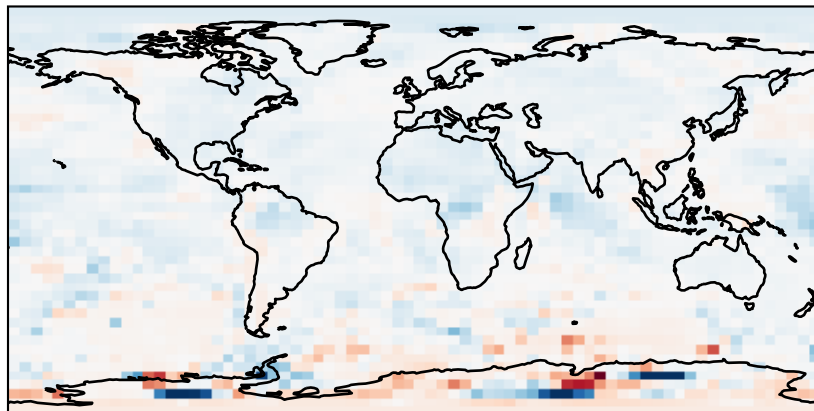
Difference  
Dev - Ref, Dynamic Range



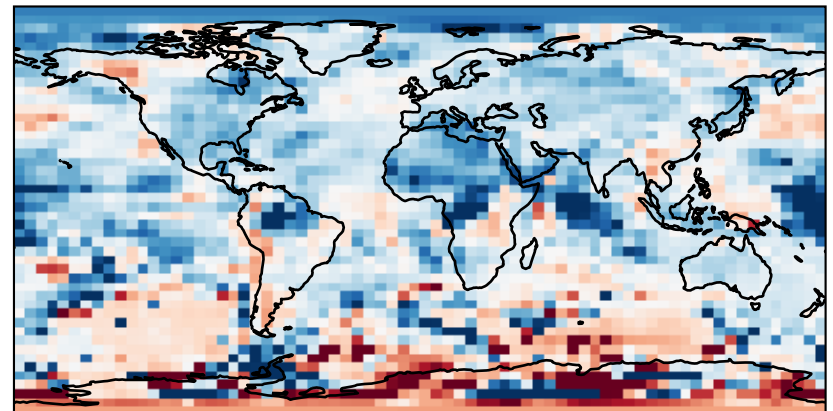
Difference  
Dev - Ref, Restricted Range [5%,95%]



Ratio  
Dev/Ref, Dynamic Range



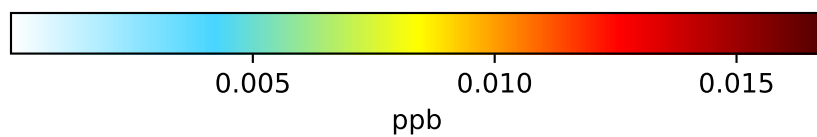
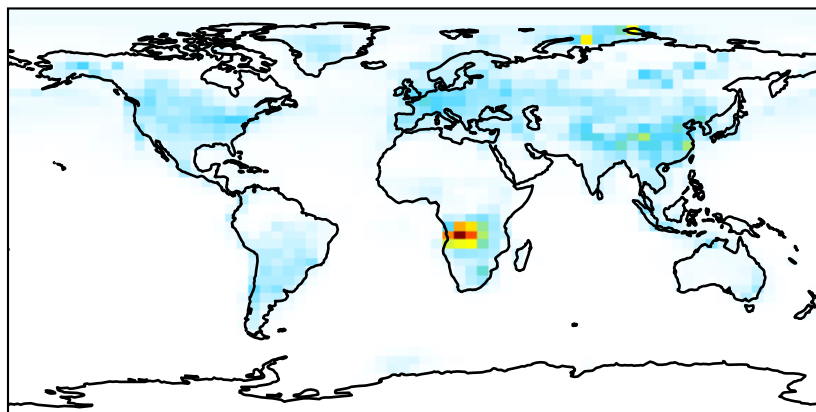
Ratio  
Dev/Ref, Fixed Range



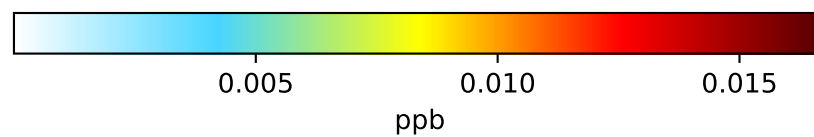
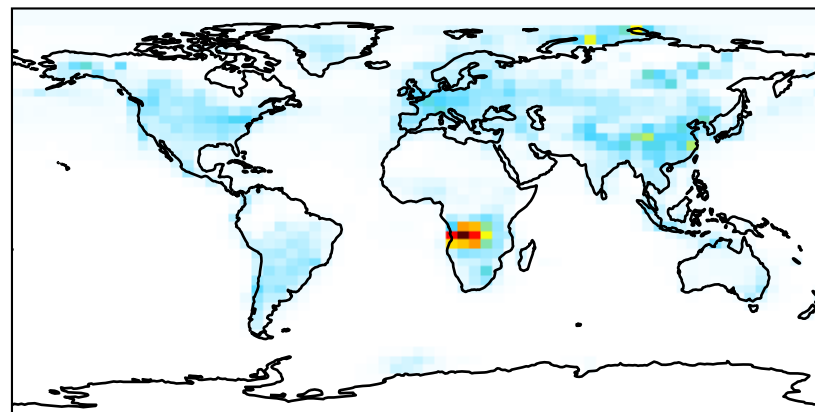


# SpeciesConcVV\_HNO4

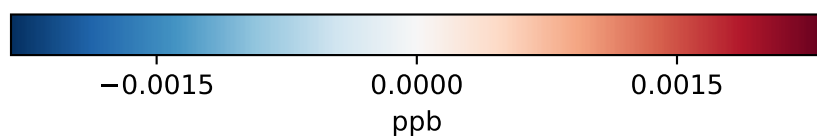
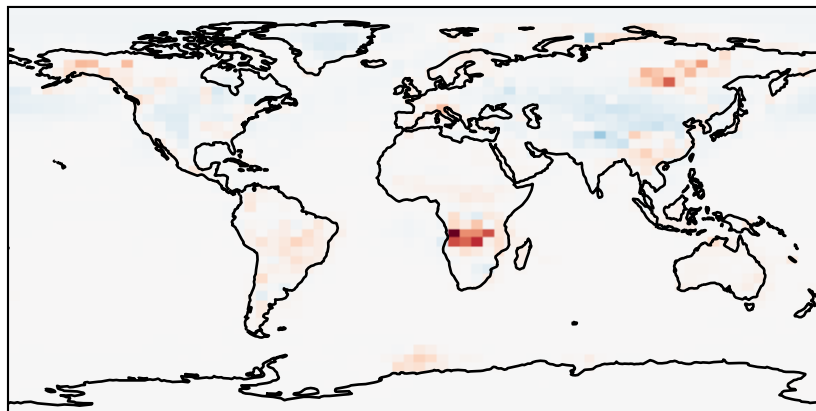
GCC\_14.2.0\_MERRA2 (Ref)  
4.0x5.0



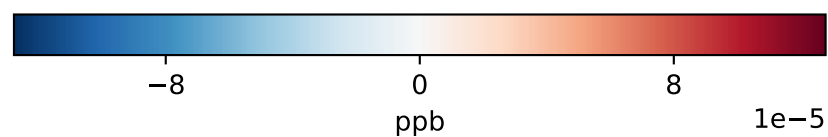
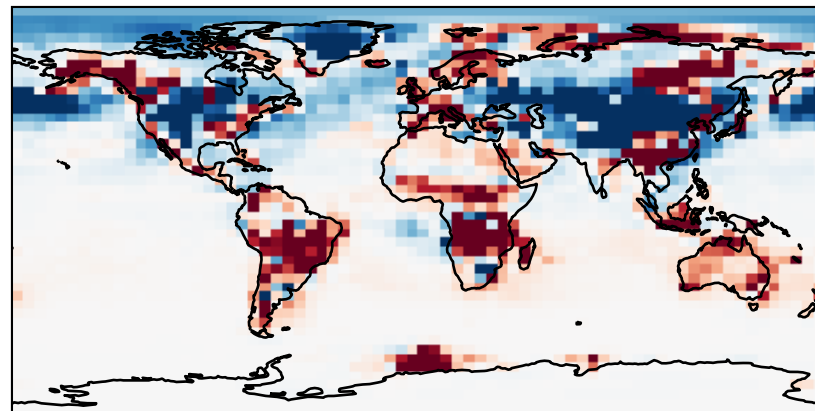
GCC\_14.2.0\_GEOS-FP (Dev)  
4.0x5.0



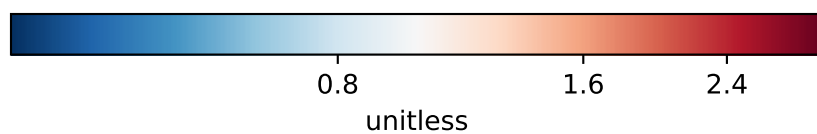
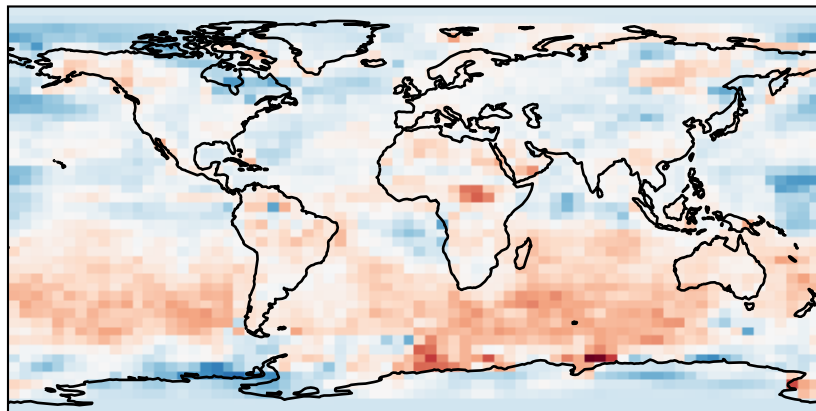
Difference  
Dev - Ref, Dynamic Range



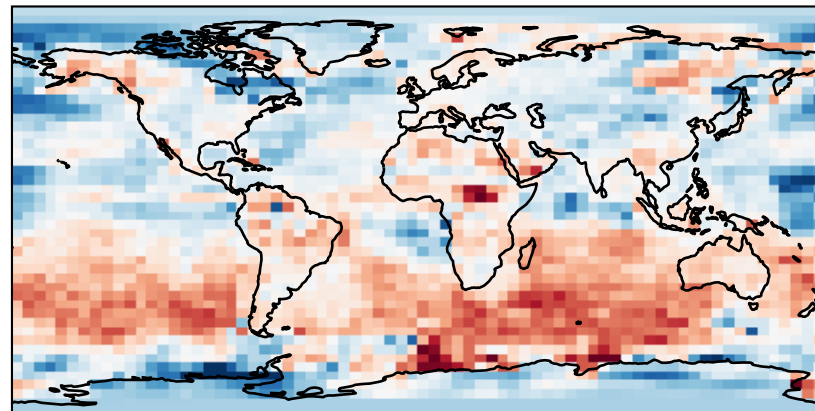
Difference  
Dev - Ref, Restricted Range [5%,95%]



Ratio  
Dev/Ref, Dynamic Range

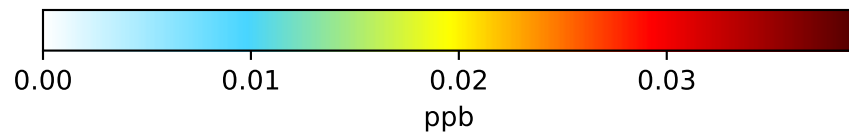
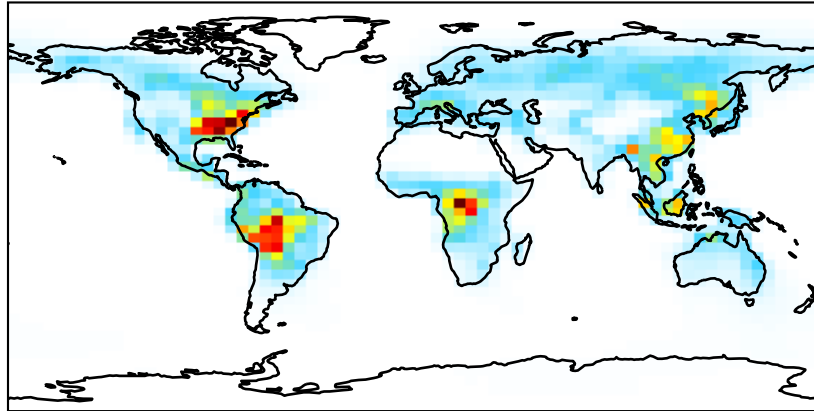


Ratio  
Dev/Ref, Fixed Range

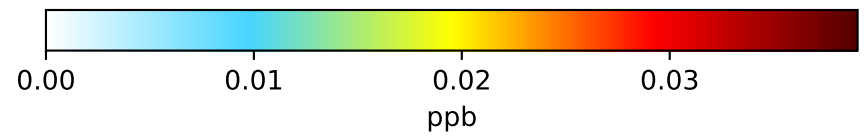
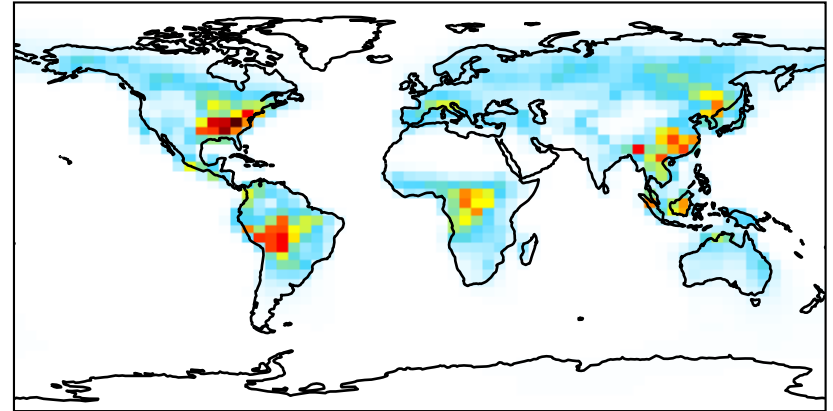


# SpeciesConcVV\_MPAN

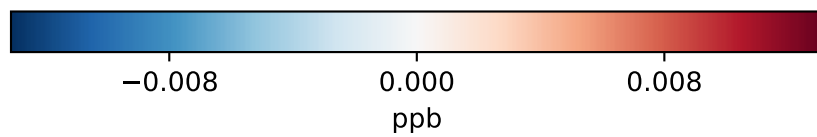
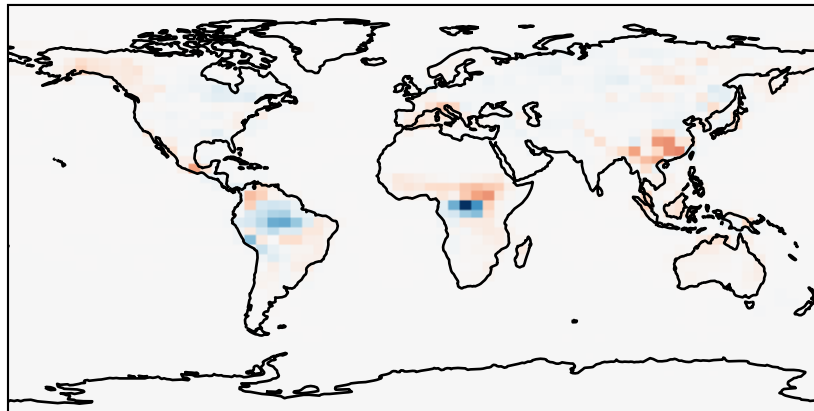
GCC\_14.2.0\_MERRA2 (Ref)  
4.0x5.0



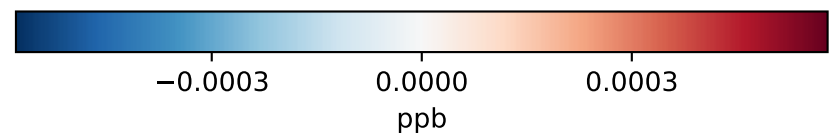
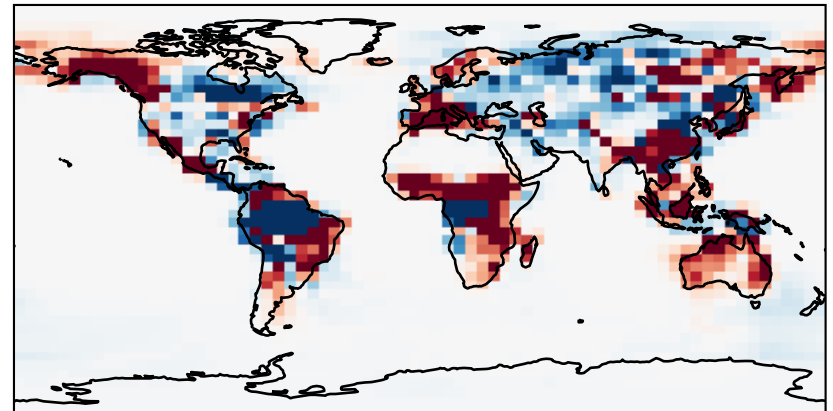
GCC\_14.2.0\_GEOS-FP (Dev)  
4.0x5.0



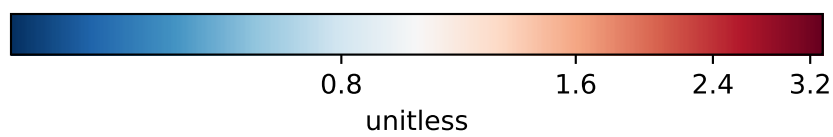
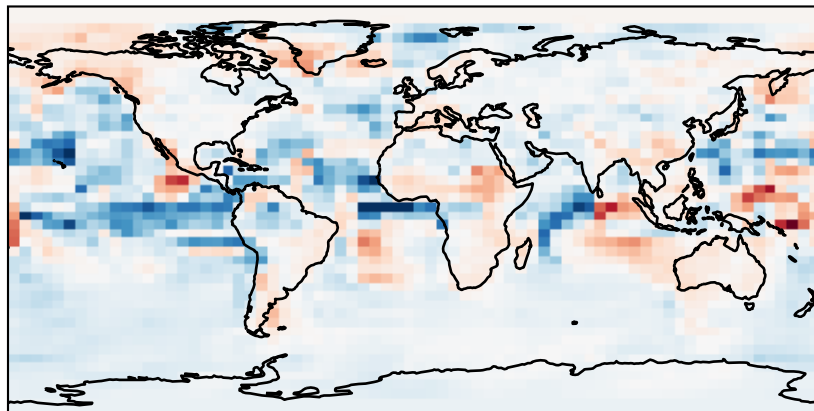
Difference  
Dev - Ref, Dynamic Range



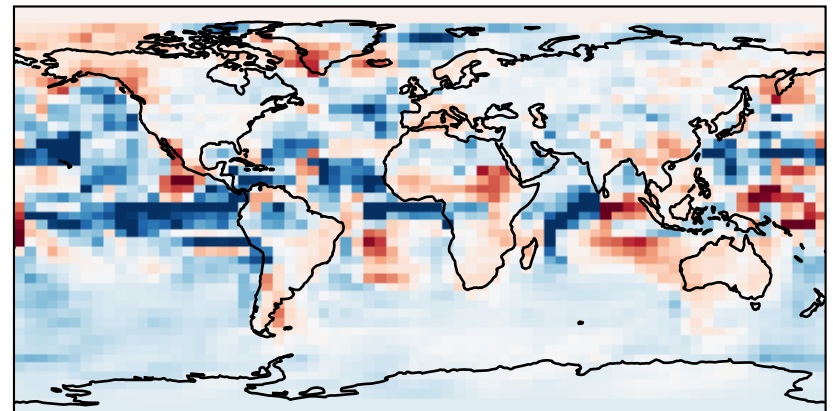
Difference  
Dev - Ref, Restricted Range [5%,95%]



Ratio  
Dev/Ref, Dynamic Range

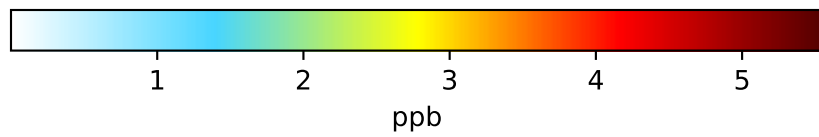
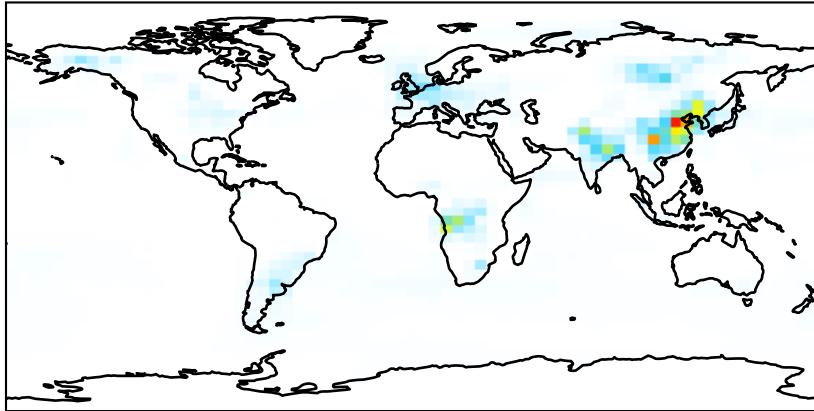


Ratio  
Dev/Ref, Fixed Range

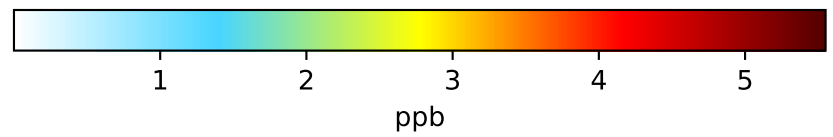
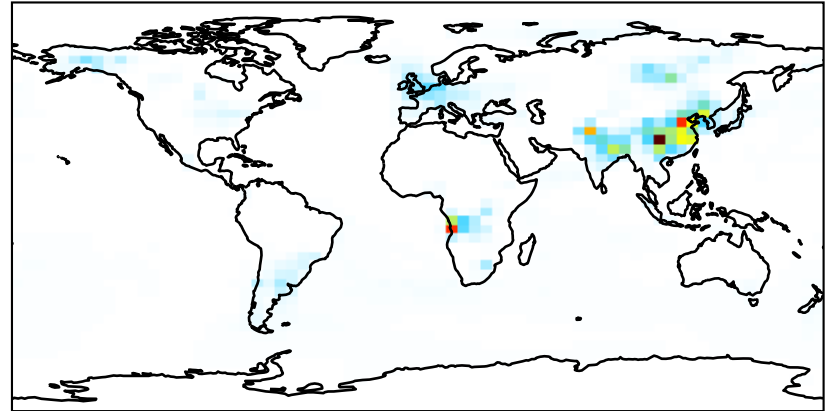


# SpeciesConcVV\_NIT

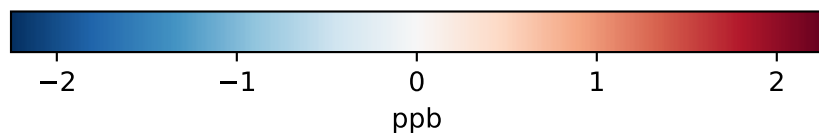
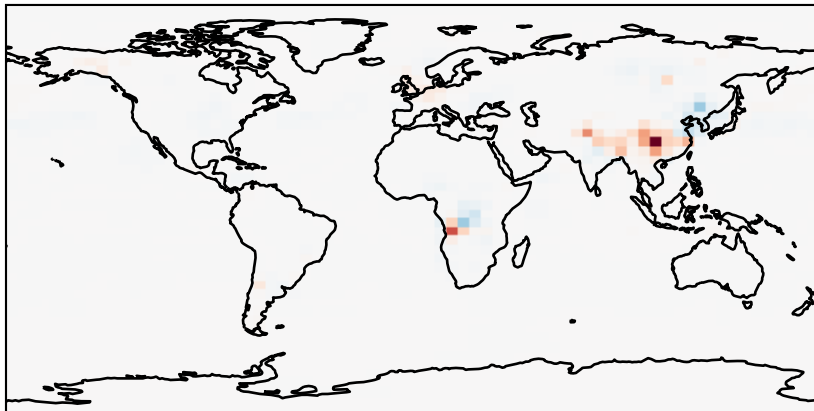
GCC\_14.2.0\_MERRA2 (Ref)  
4.0x5.0



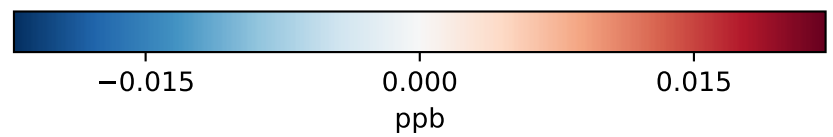
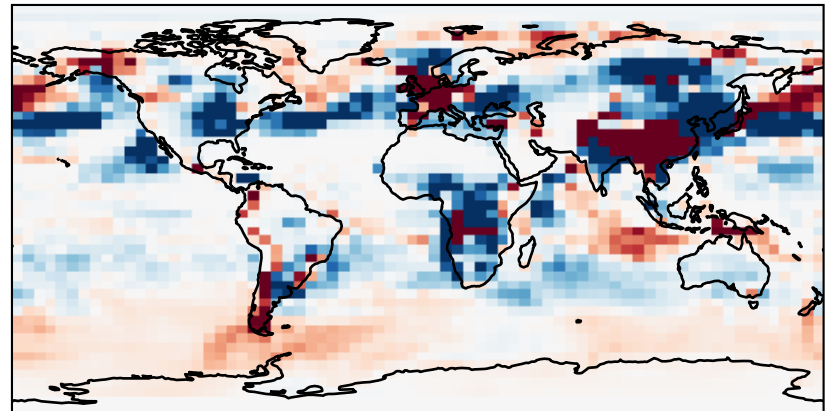
GCC\_14.2.0\_GEOS-FP (Dev)  
4.0x5.0



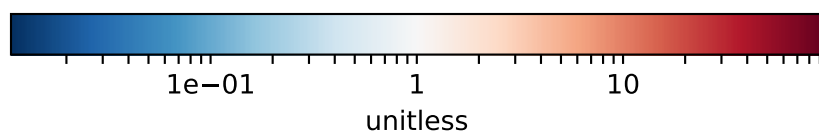
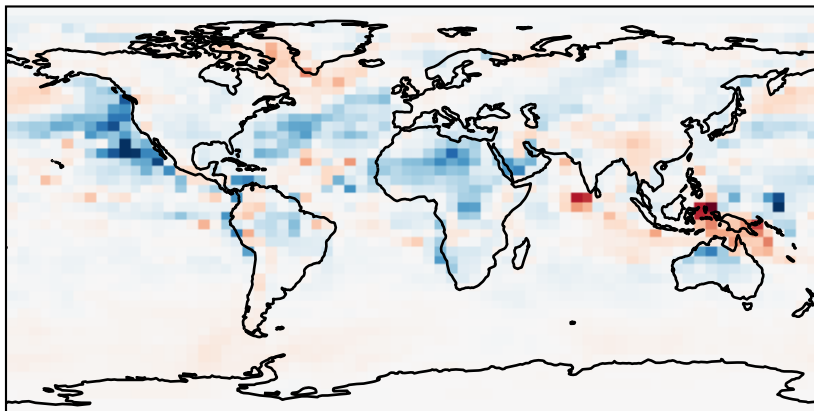
Difference  
Dev - Ref, Dynamic Range



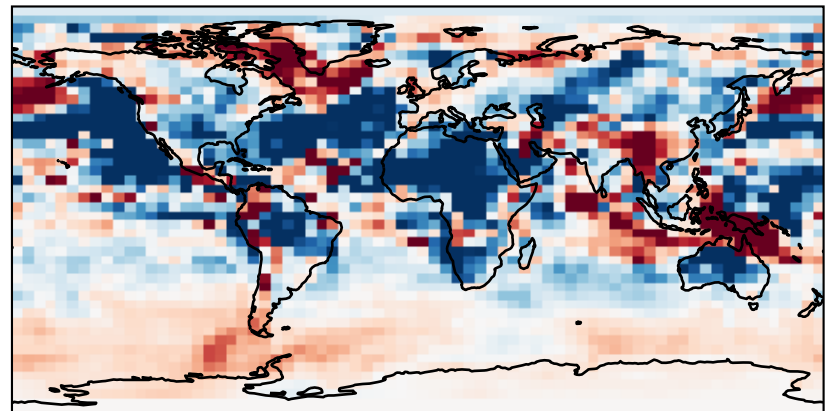
Difference  
Dev - Ref, Restricted Range [5%,95%]



Ratio  
Dev/Ref, Dynamic Range

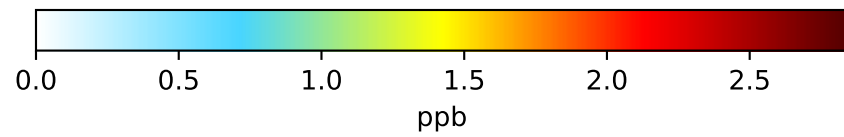
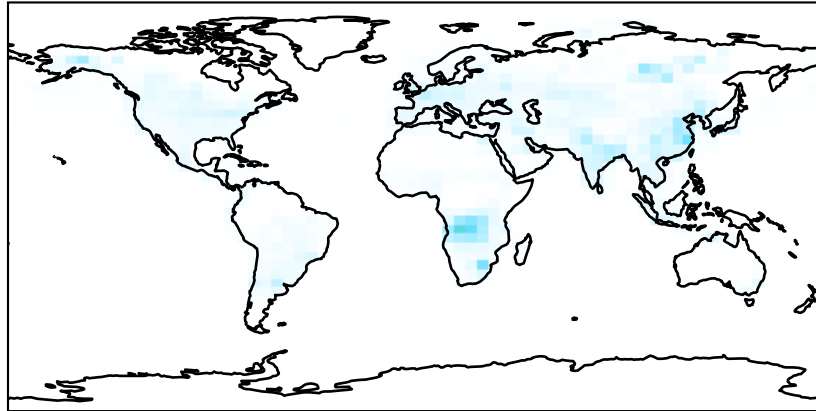


Ratio  
Dev/Ref, Fixed Range

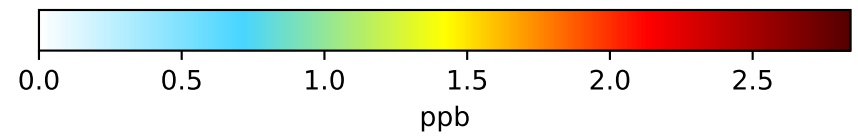
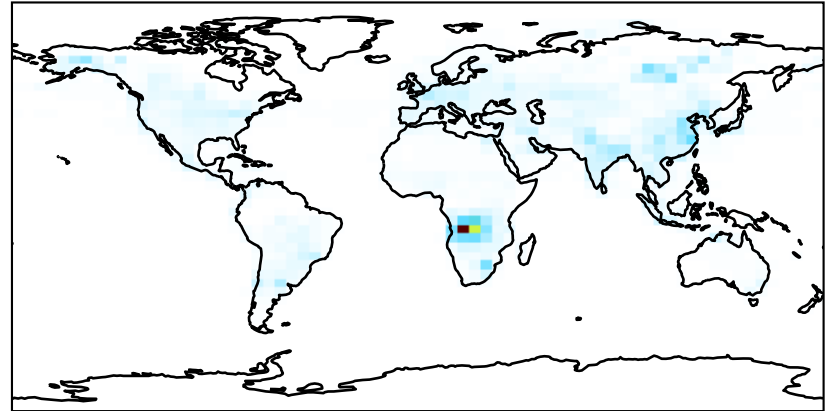


# SpeciesConcVV\_NO

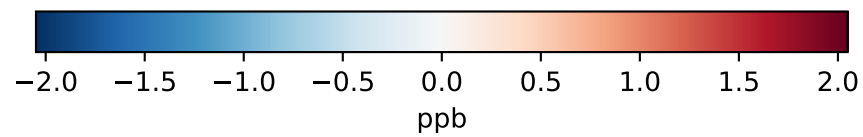
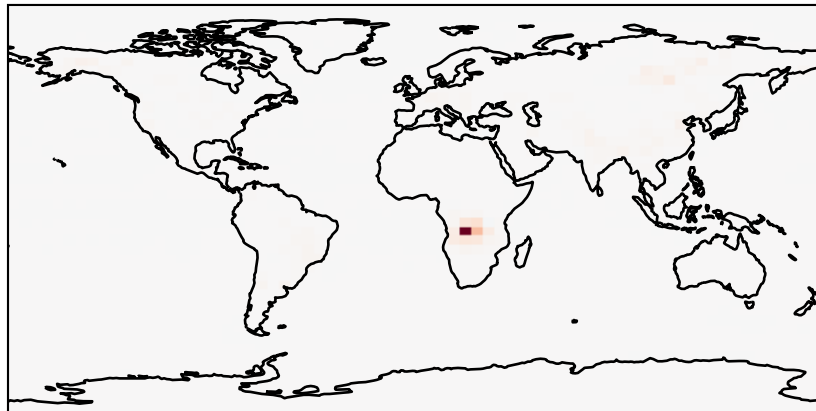
GCC\_14.2.0\_MERRA2 (Ref)  
4.0x5.0



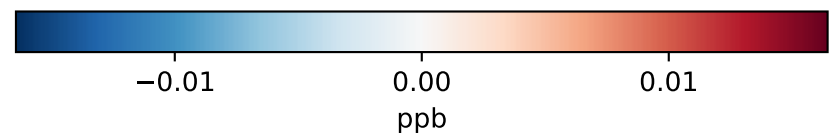
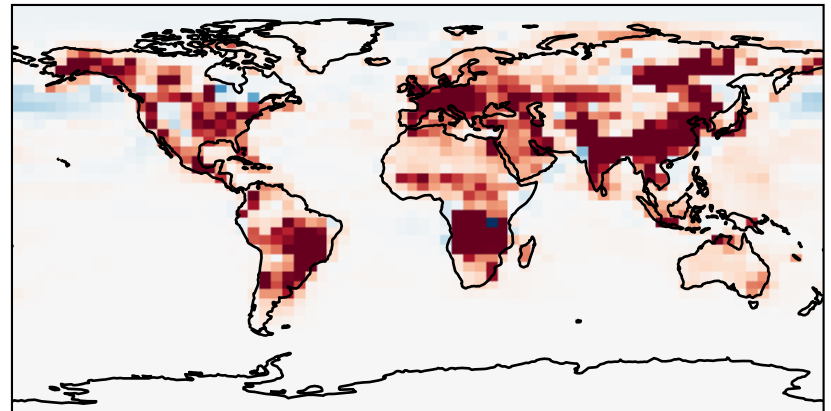
GCC\_14.2.0\_GEOS-FP (Dev)  
4.0x5.0



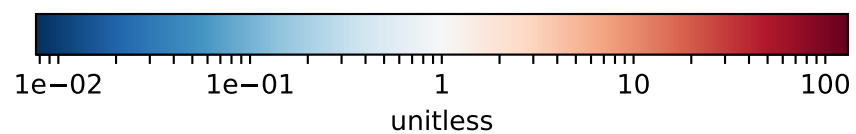
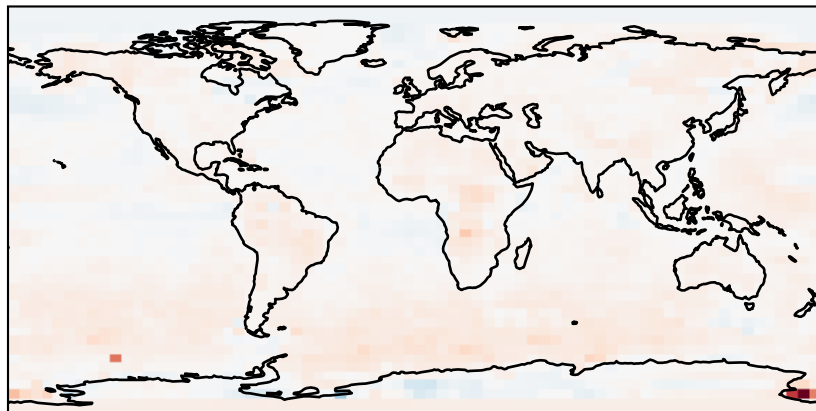
Difference  
Dev - Ref, Dynamic Range



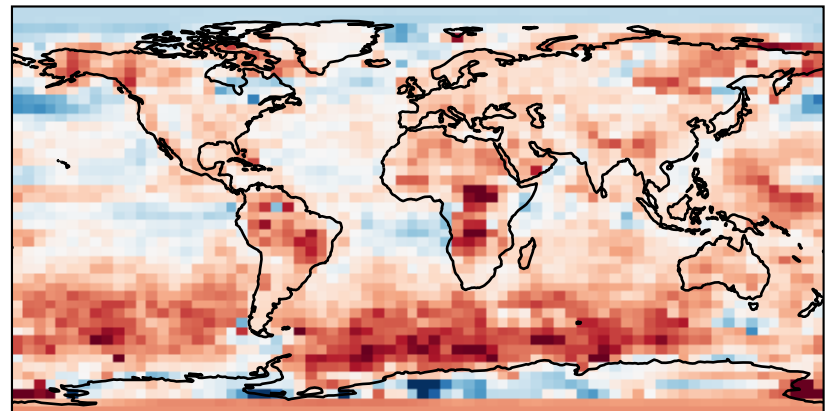
Difference  
Dev - Ref, Restricted Range [5%,95%]



Ratio  
Dev/Ref, Dynamic Range



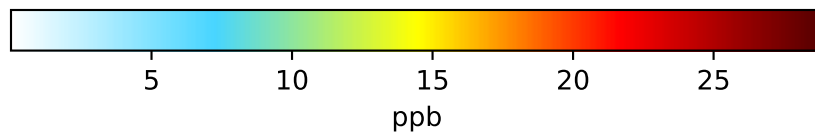
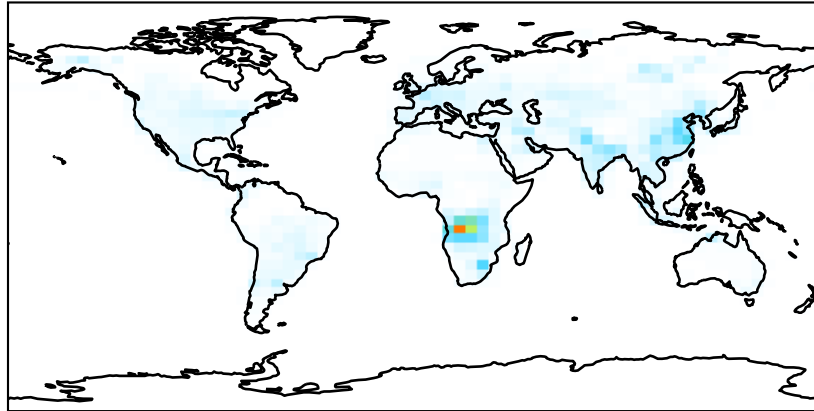
Ratio  
Dev/Ref, Fixed Range



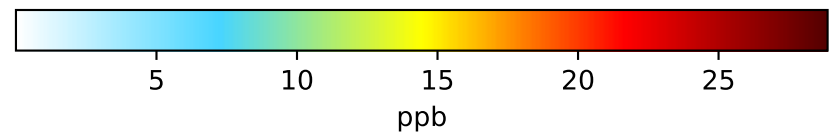
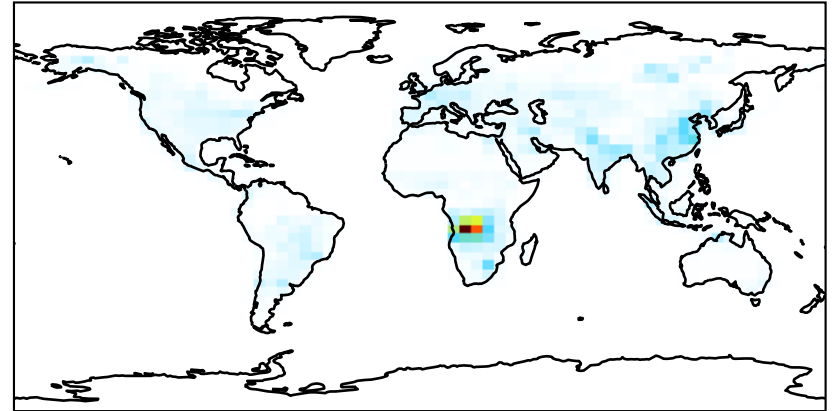


# SpeciesConcVV\_NO2

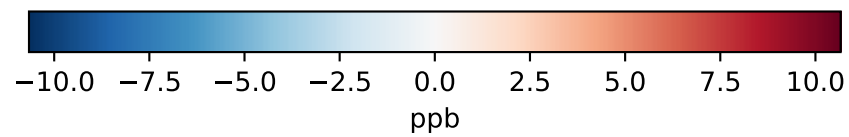
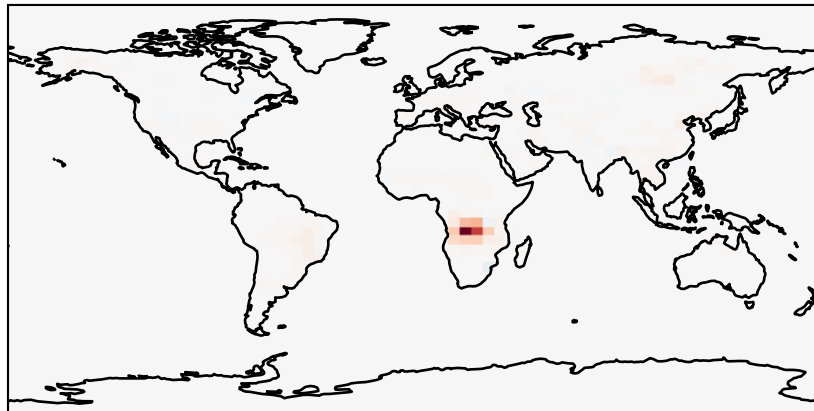
GCC\_14.2.0\_MERRA2 (Ref)  
4.0x5.0



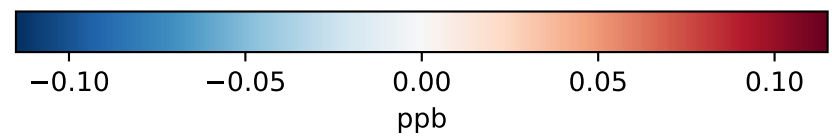
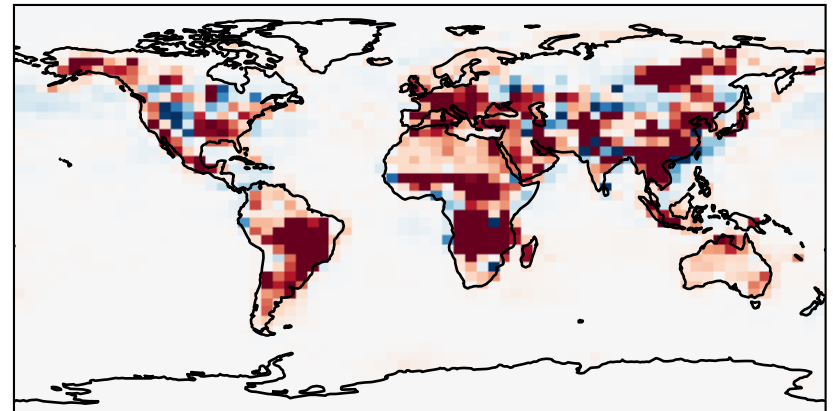
GCC\_14.2.0\_GEOS-FP (Dev)  
4.0x5.0



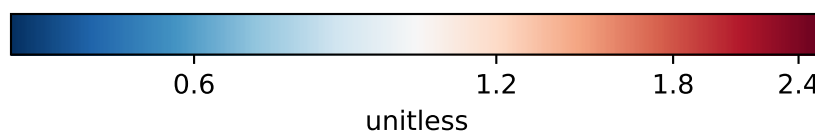
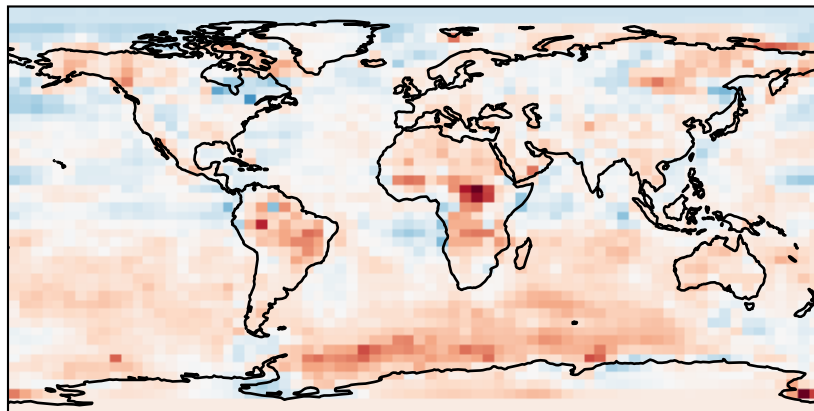
Difference  
Dev - Ref, Dynamic Range



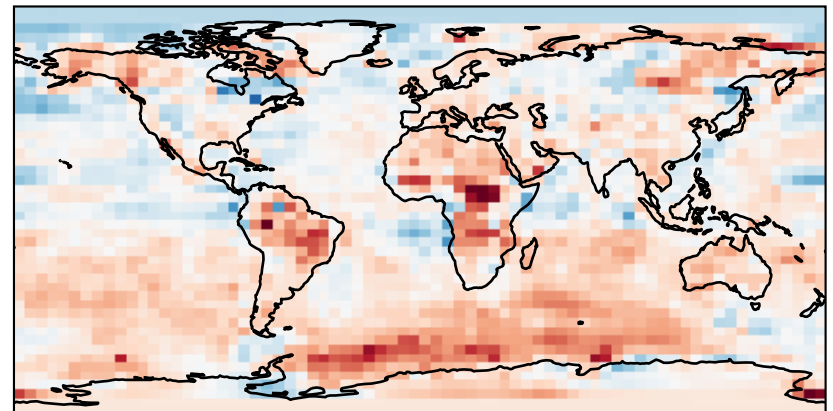
Difference  
Dev - Ref, Restricted Range [5%,95%]



Ratio  
Dev/Ref, Dynamic Range

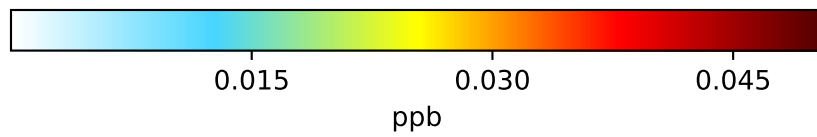
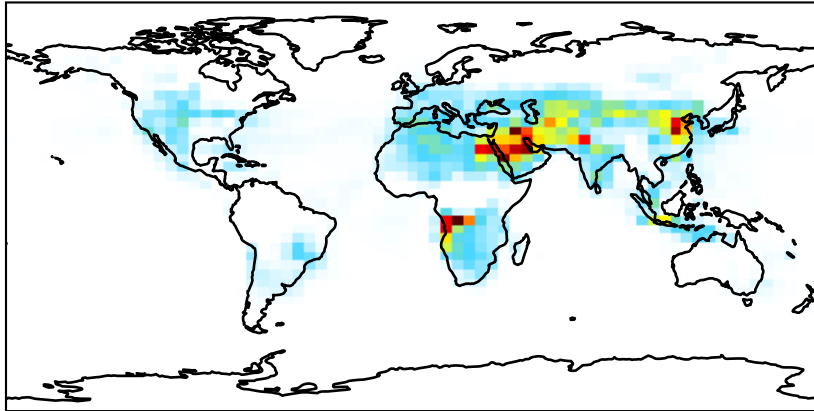


Ratio  
Dev/Ref, Fixed Range

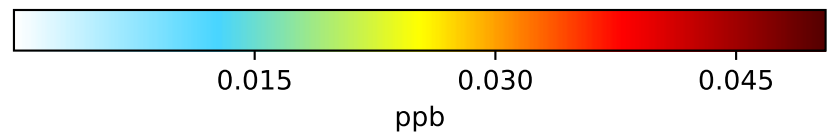
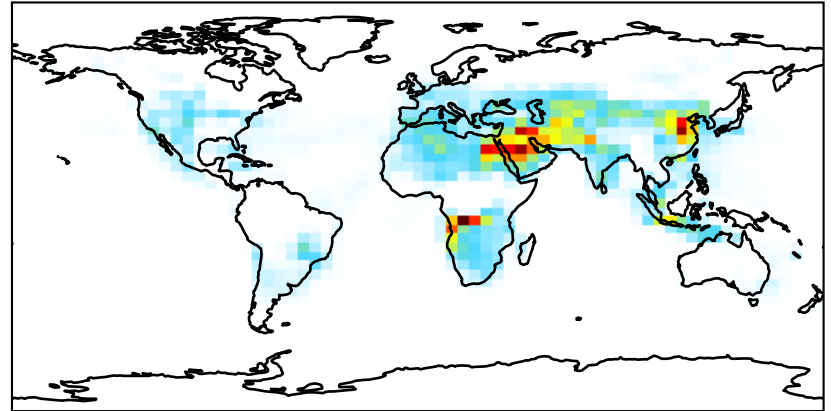


# SpeciesConcVV\_NO3

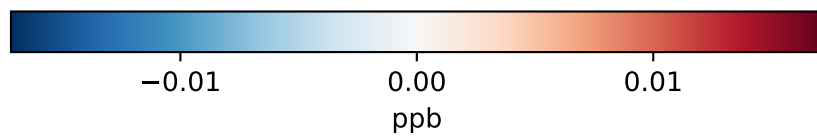
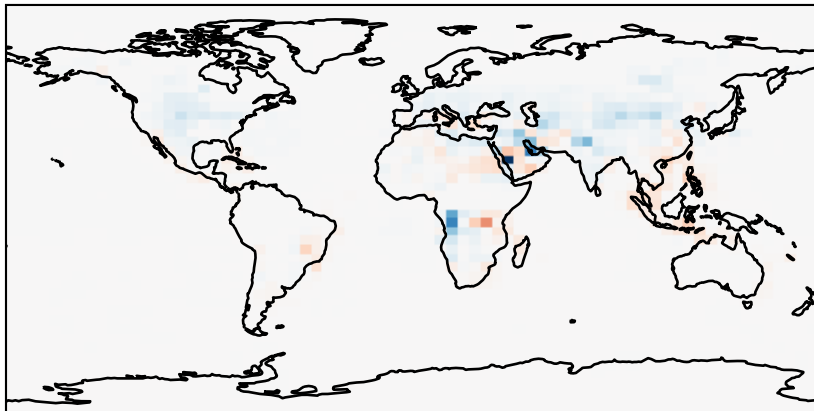
GCC\_14.2.0\_MERRA2 (Ref)  
4.0x5.0



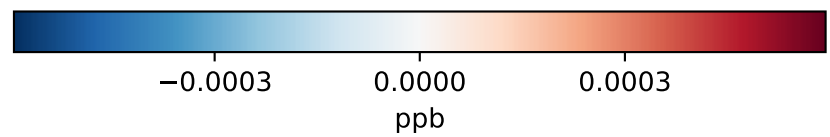
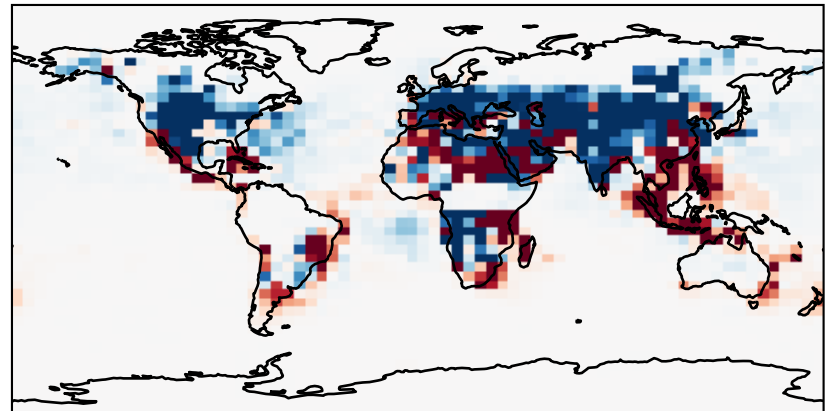
GCC\_14.2.0\_GEOS-FP (Dev)  
4.0x5.0



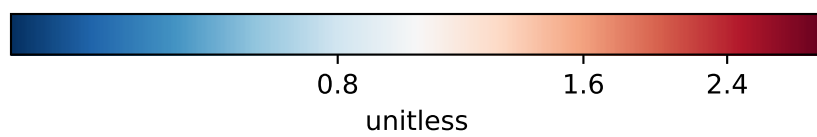
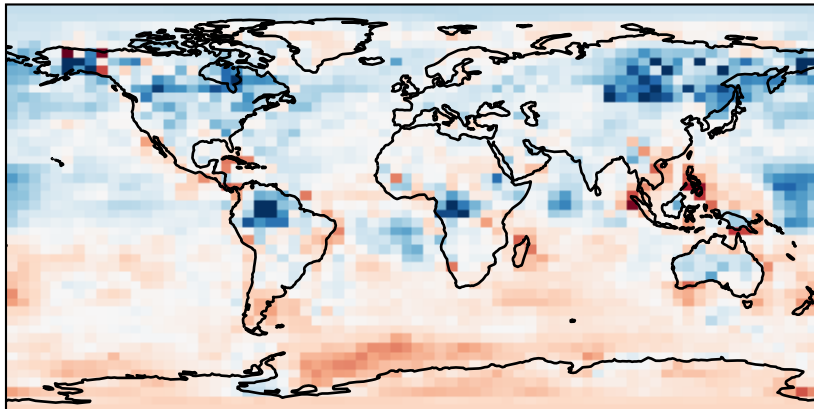
Difference  
Dev - Ref, Dynamic Range



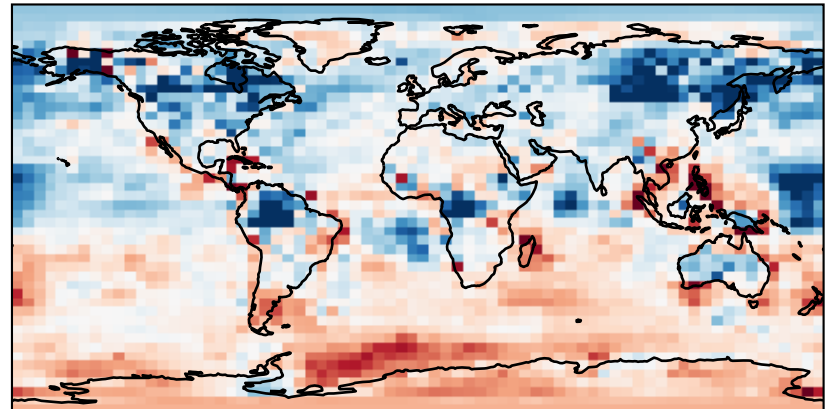
Difference  
Dev - Ref, Restricted Range [5%,95%]



Ratio  
Dev/Ref, Dynamic Range

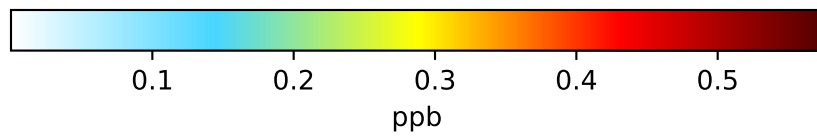
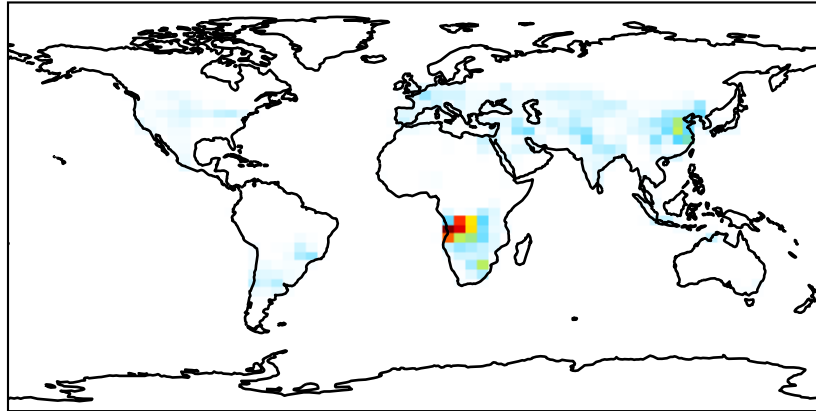


Ratio  
Dev/Ref, Fixed Range

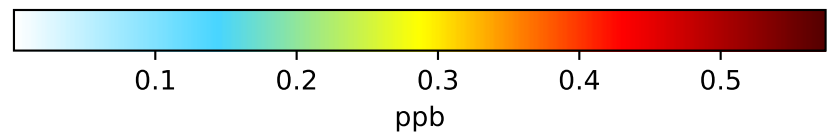
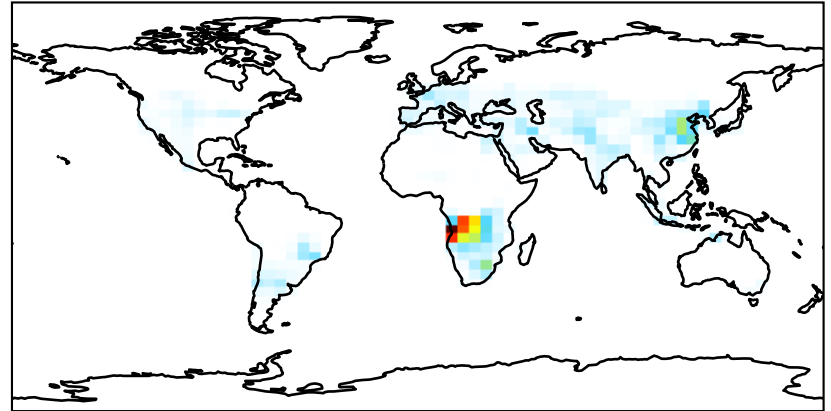


# SpeciesConcVW\_N2O5

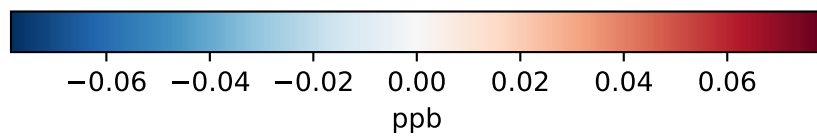
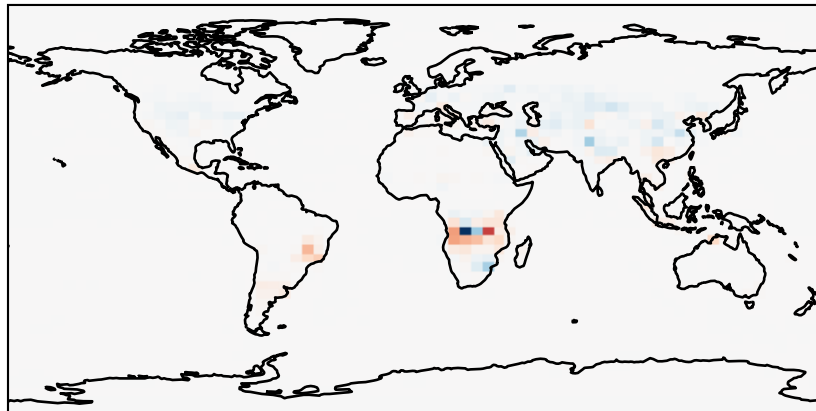
GCC\_14.2.0\_MERRA2 (Ref)  
4.0x5.0



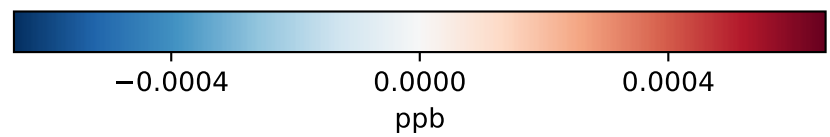
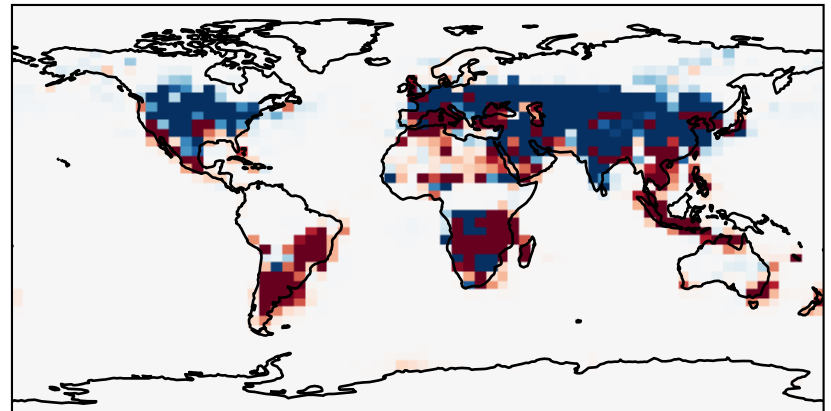
GCC\_14.2.0\_GEOS-FP (Dev)  
4.0x5.0



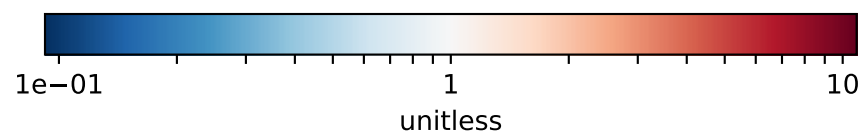
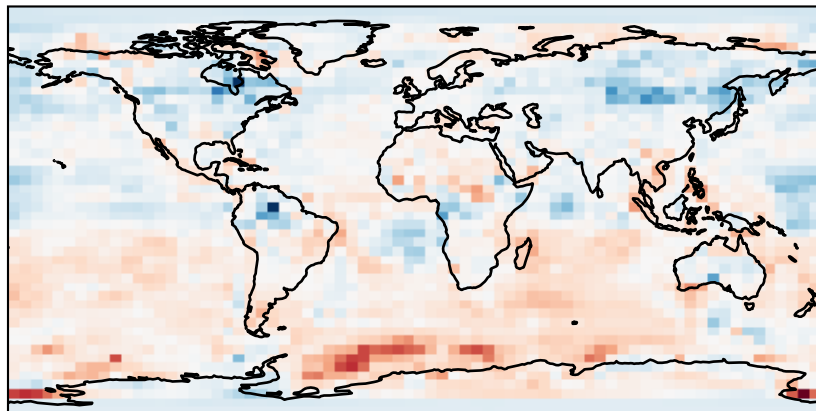
Difference  
Dev - Ref, Dynamic Range



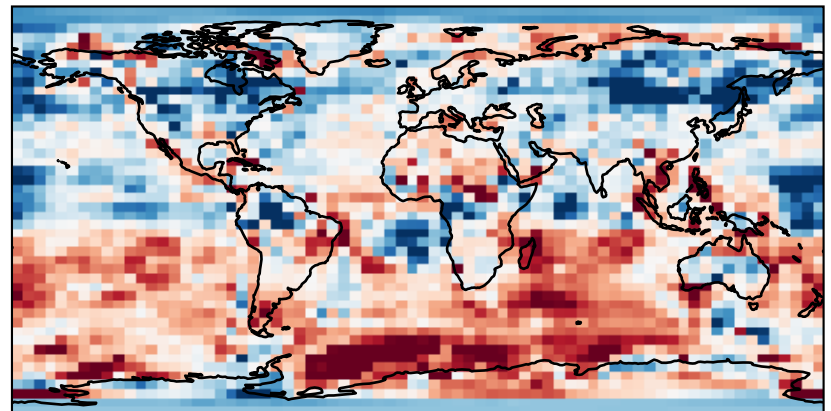
Difference  
Dev - Ref, Restricted Range [5%,95%]



Ratio  
Dev/Ref, Dynamic Range

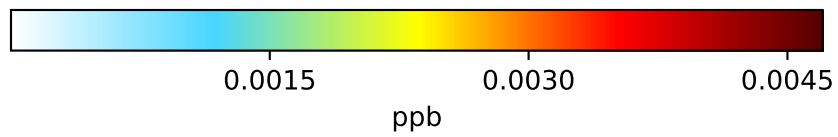
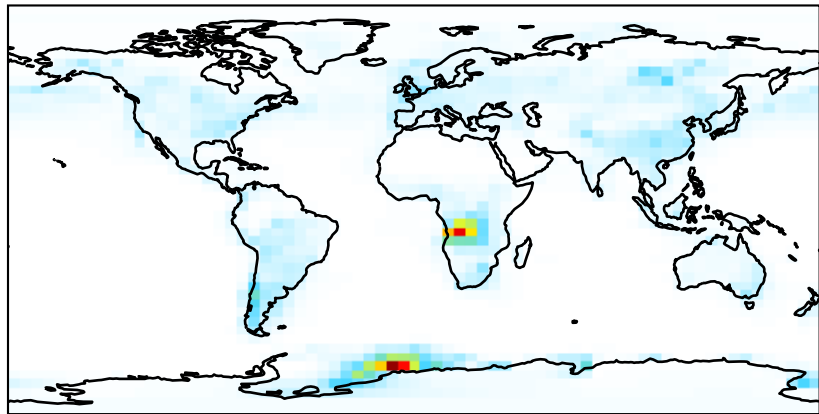


Ratio  
Dev/Ref, Fixed Range

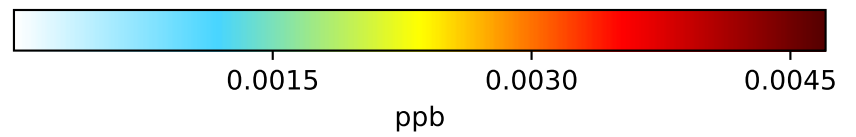
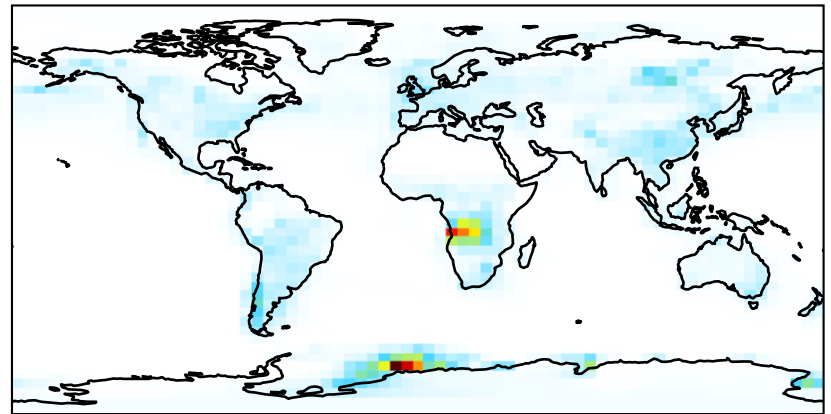


# SpeciesConcVV\_MPN

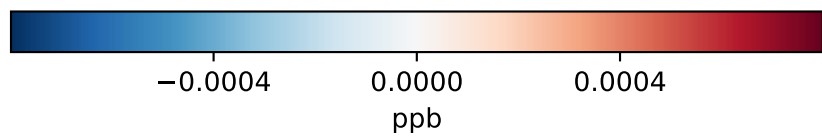
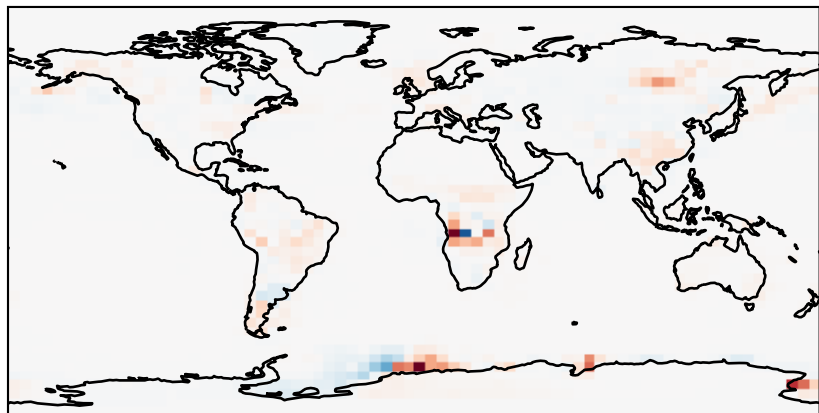
GCC\_14.2.0\_MERRA2 (Ref)  
4.0x5.0



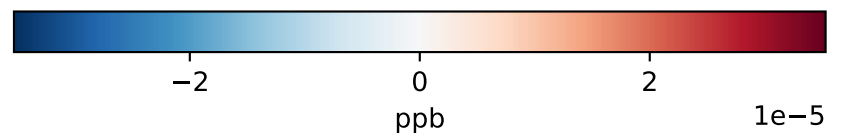
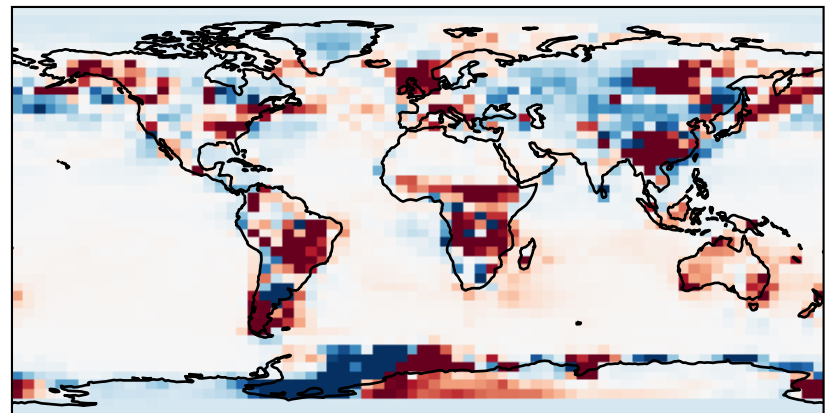
GCC\_14.2.0\_GEOS-FP (Dev)  
4.0x5.0



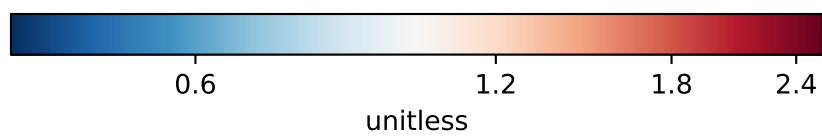
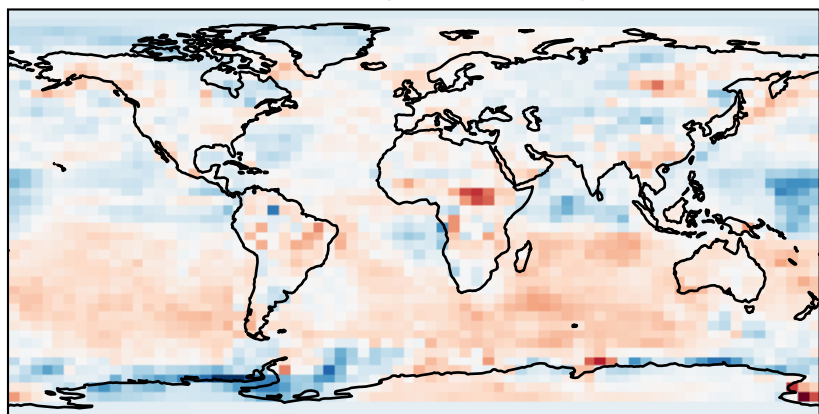
Difference  
Dev - Ref, Dynamic Range



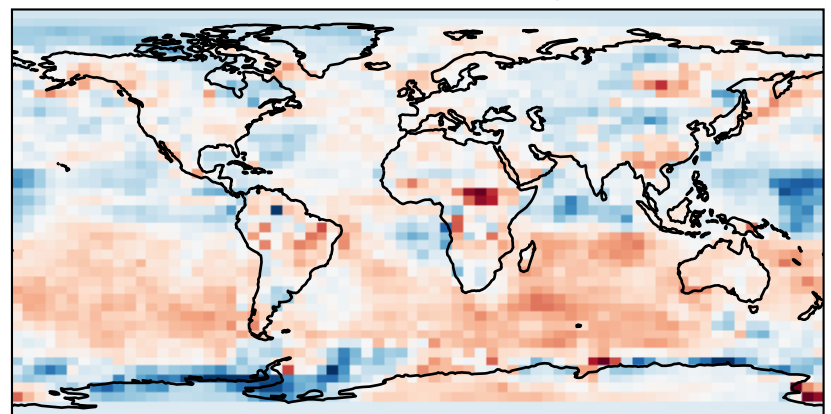
Difference  
Dev - Ref, Restricted Range [5%,95%]



Ratio  
Dev/Ref, Dynamic Range



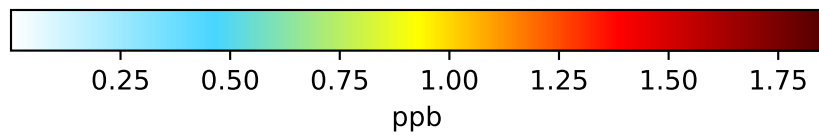
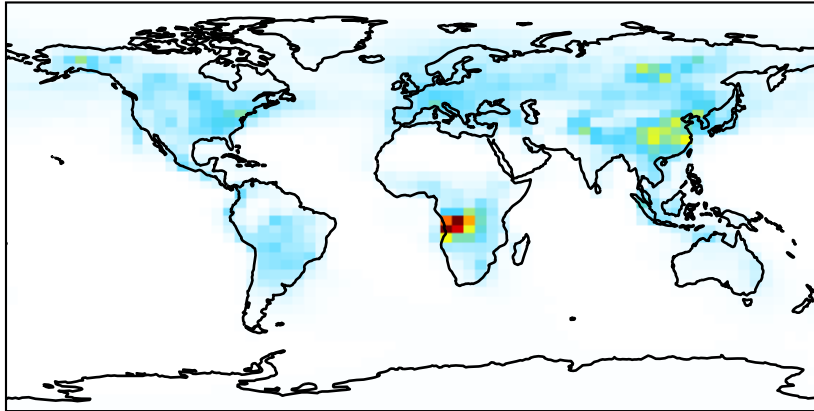
Ratio  
Dev/Ref, Fixed Range



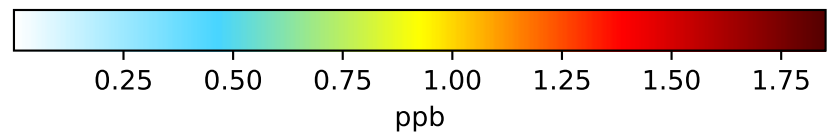
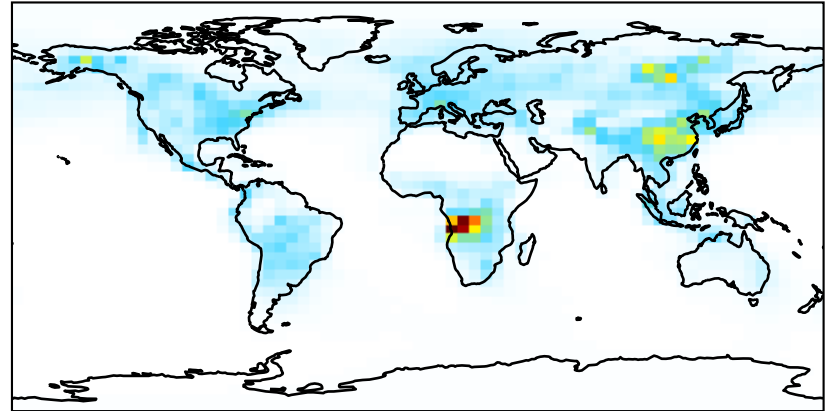


# SpeciesConcVV\_PAN

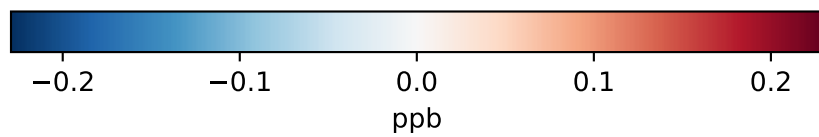
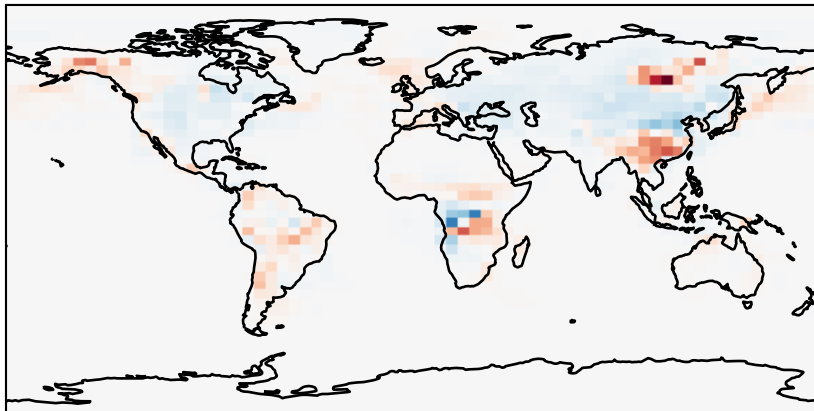
GCC\_14.2.0\_MERRA2 (Ref)  
4.0x5.0



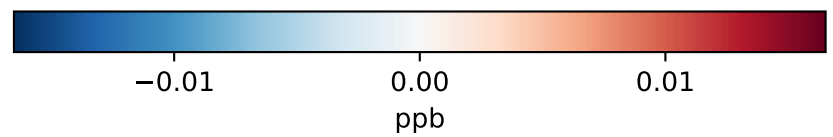
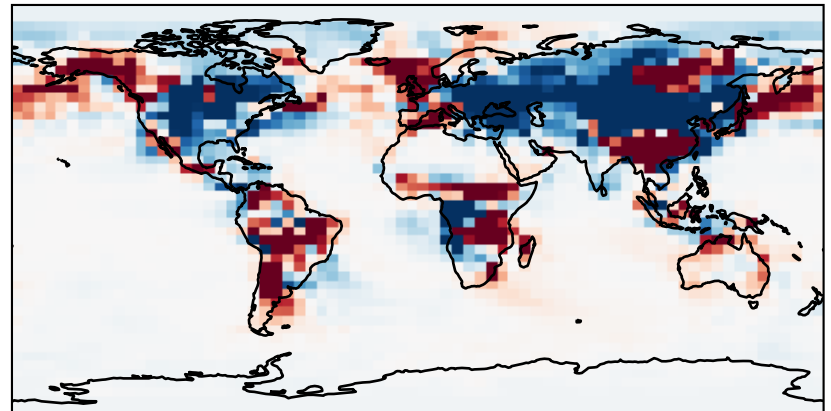
GCC\_14.2.0\_GEOS-FP (Dev)  
4.0x5.0




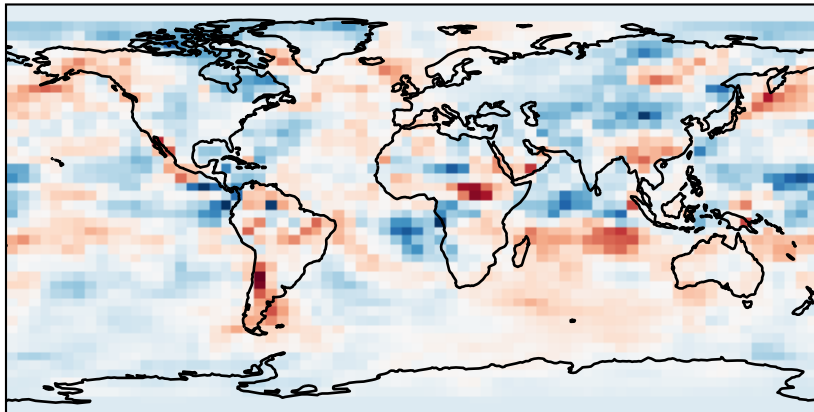
Difference  
Dev - Ref, Dynamic Range



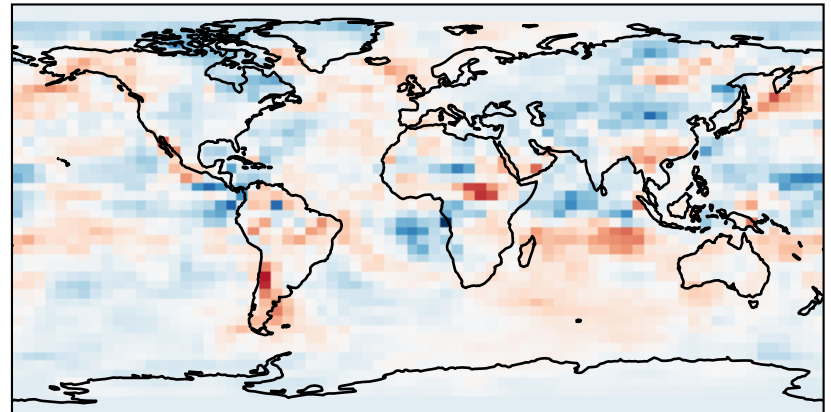
Difference  
Dev - Ref, Restricted Range [5%,95%]



Ratio  
Dev/Ref, Dynamic Range

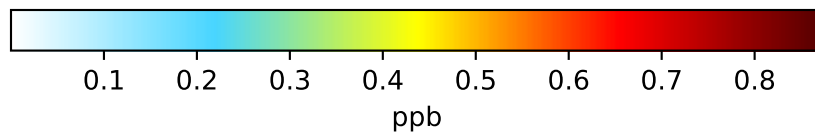
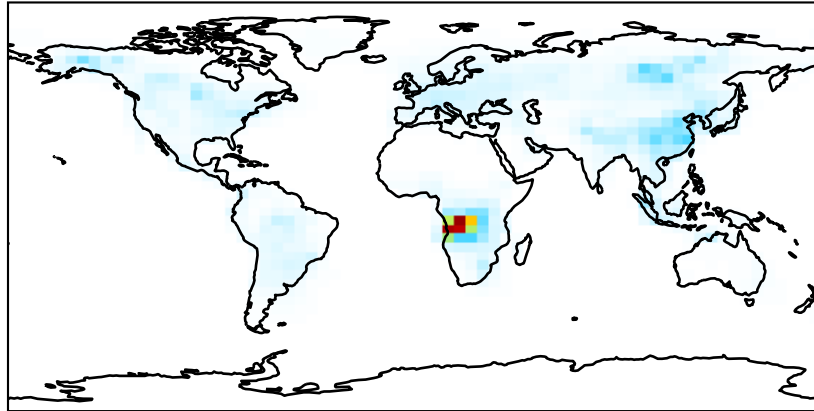


Ratio  
Dev/Ref, Fixed Range

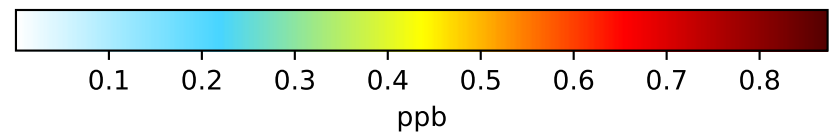
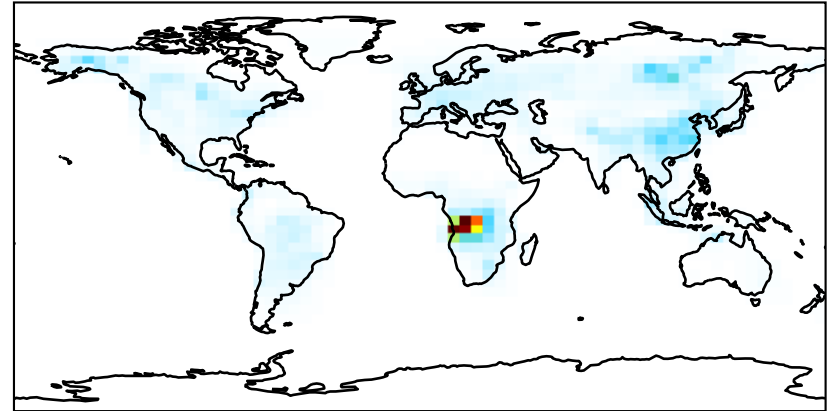


# SpeciesConcVV\_PPN

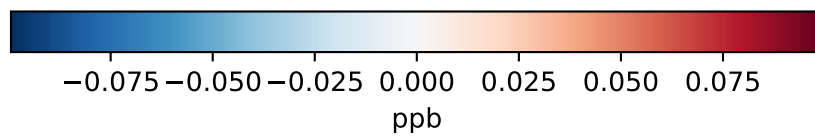
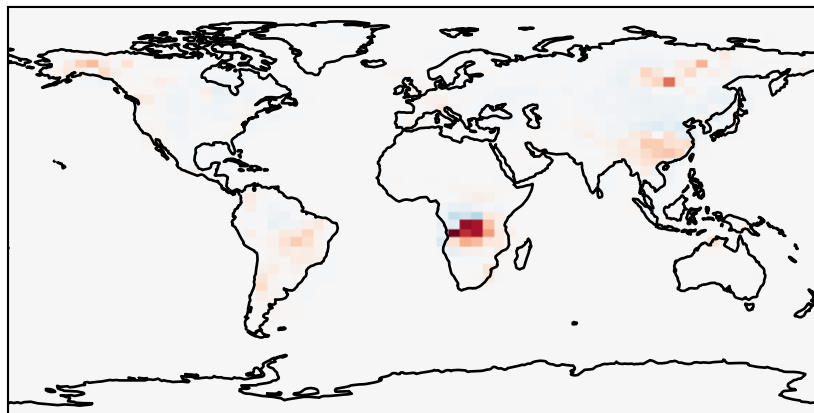
GCC\_14.2.0\_MERRA2 (Ref)  
4.0x5.0



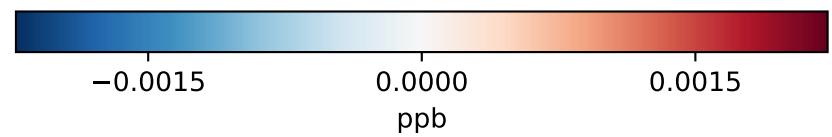
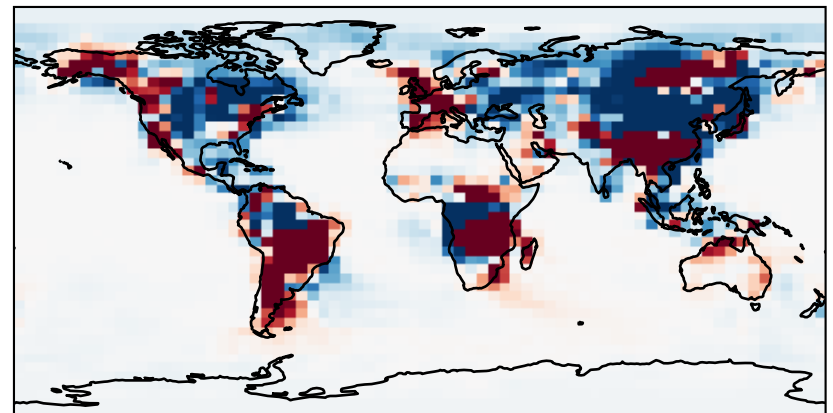
GCC\_14.2.0\_GEOS-FP (Dev)  
4.0x5.0



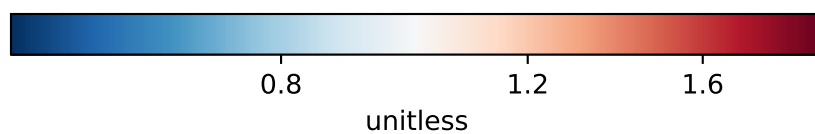
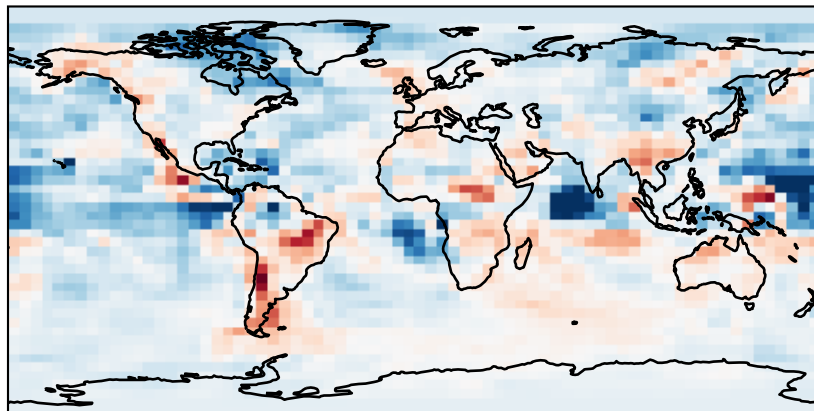
Difference  
Dev - Ref, Dynamic Range



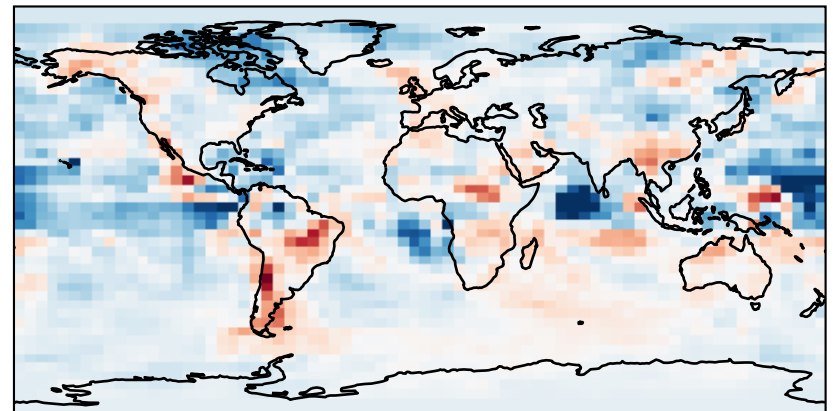
Difference  
Dev - Ref, Restricted Range [5%,95%]



Ratio  
Dev/Ref, Dynamic Range

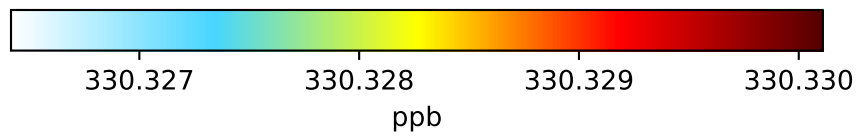
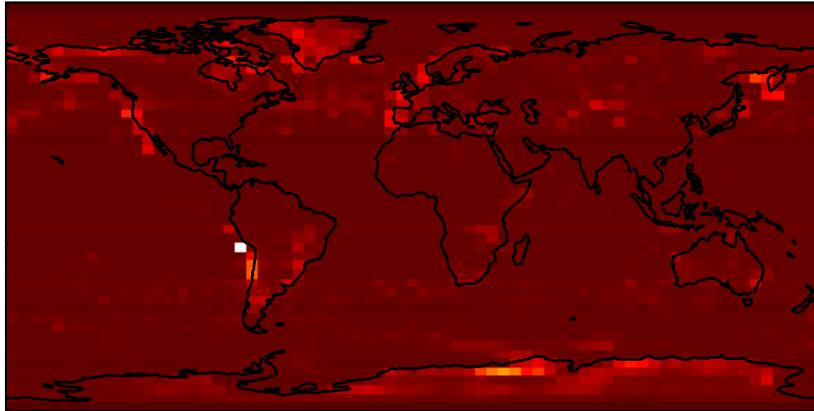


Ratio  
Dev/Ref, Fixed Range

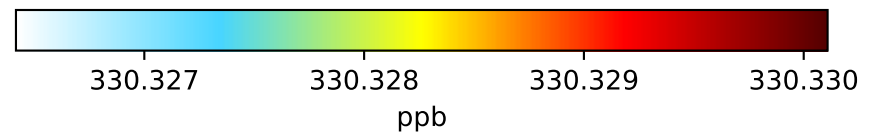
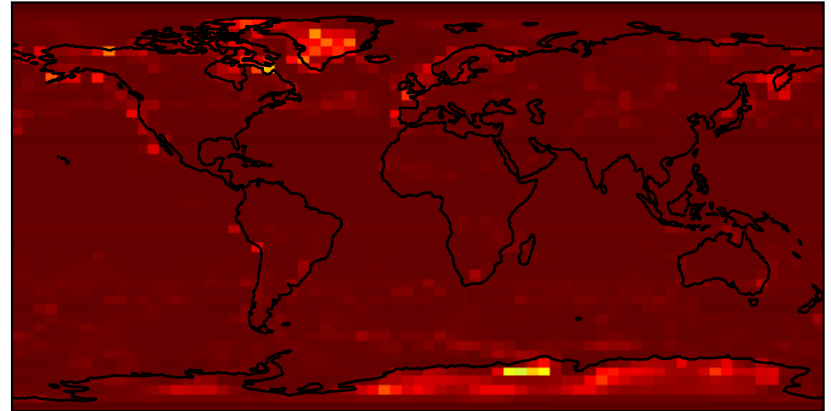


# SpeciesConcVV\_N2O

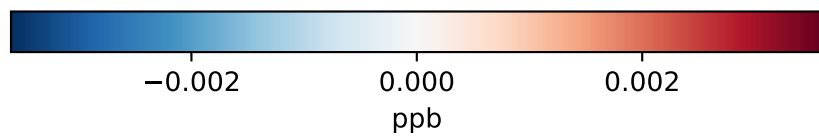
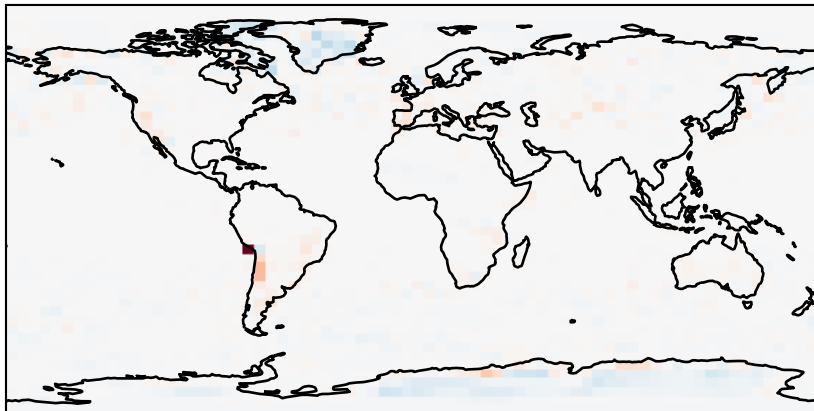
GCC\_14.2.0\_MERRA2 (Ref)  
4.0x5.0



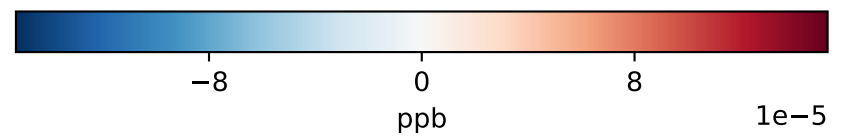
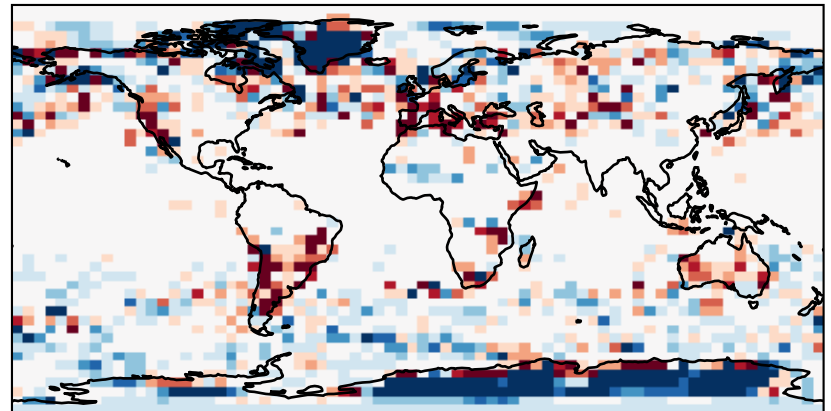
GCC\_14.2.0\_GEOS-FP (Dev)  
4.0x5.0



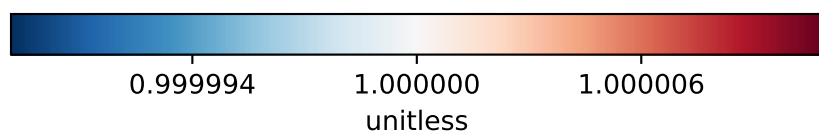
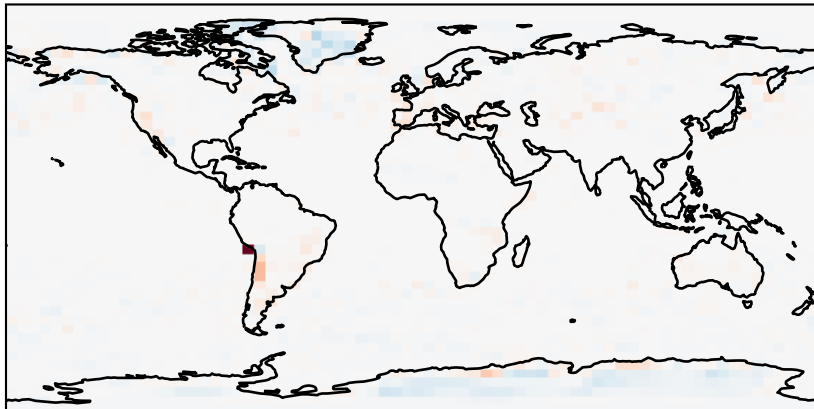
Difference  
Dev - Ref, Dynamic Range



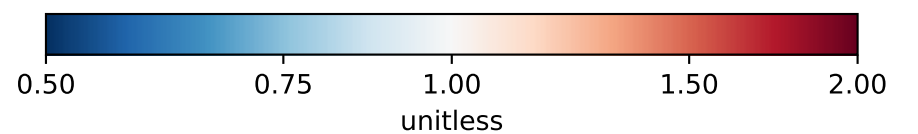
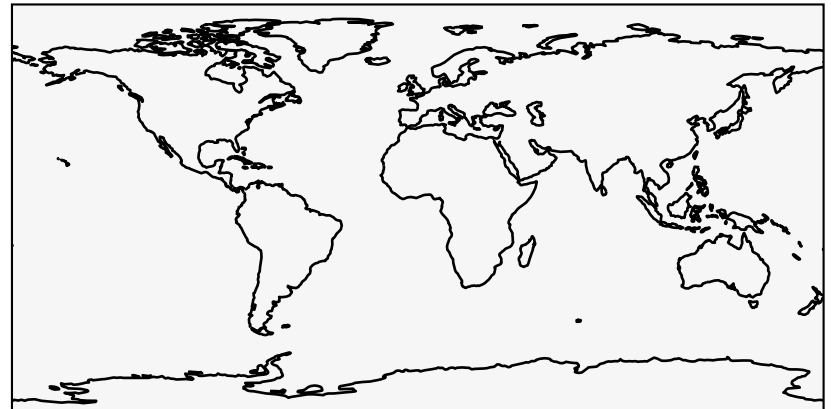
Difference  
Dev - Ref, Restricted Range [5%,95%]



Ratio  
Dev/Ref, Dynamic Range

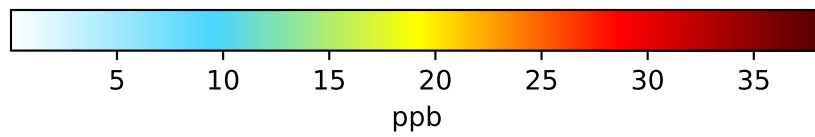
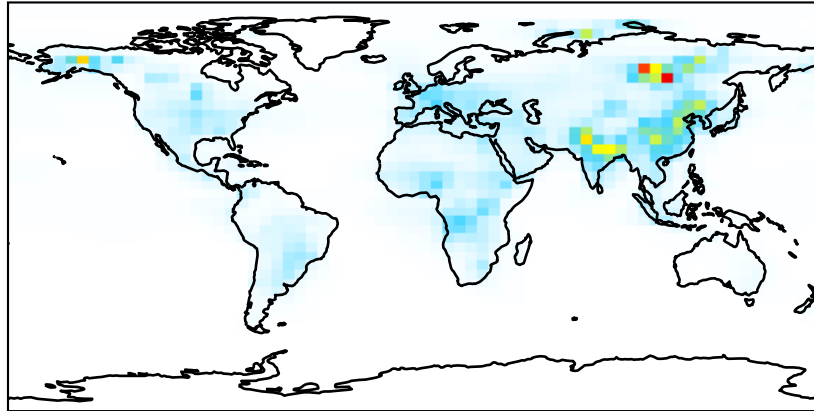


Ratio  
Dev/Ref, Fixed Range

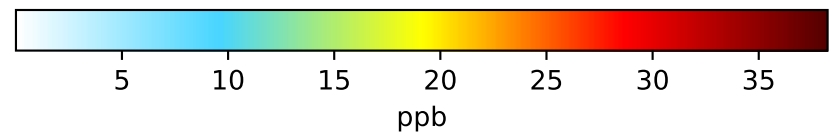
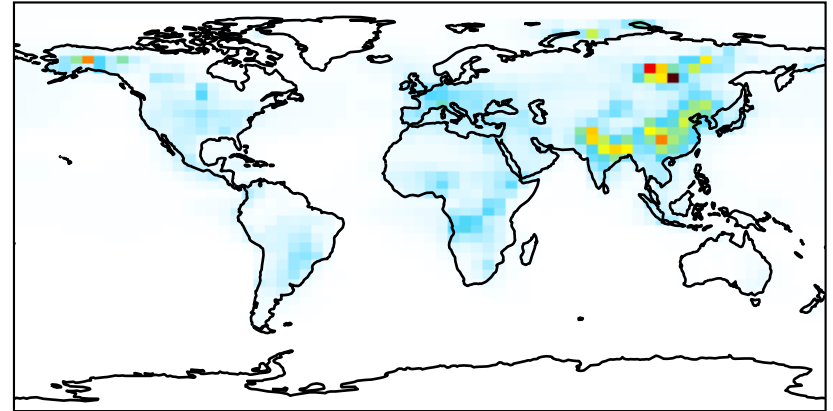


# SpeciesConcVV\_NHx

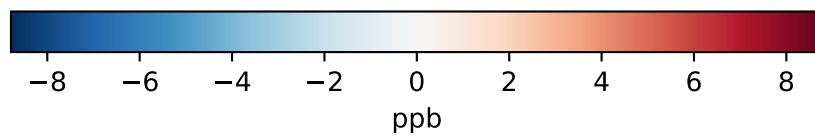
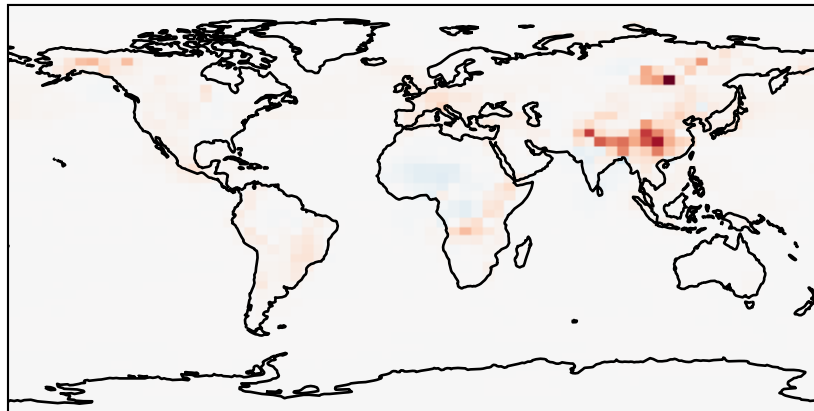
GCC\_14.2.0\_MERRA2 (Ref)  
4.0x5.0



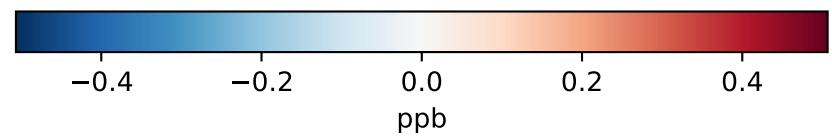
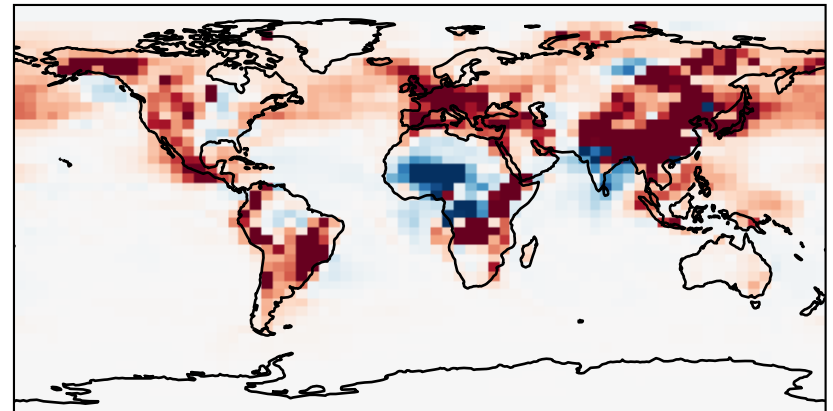
GCC\_14.2.0\_GEOS-FP (Dev)  
4.0x5.0



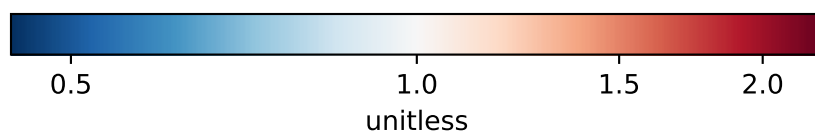
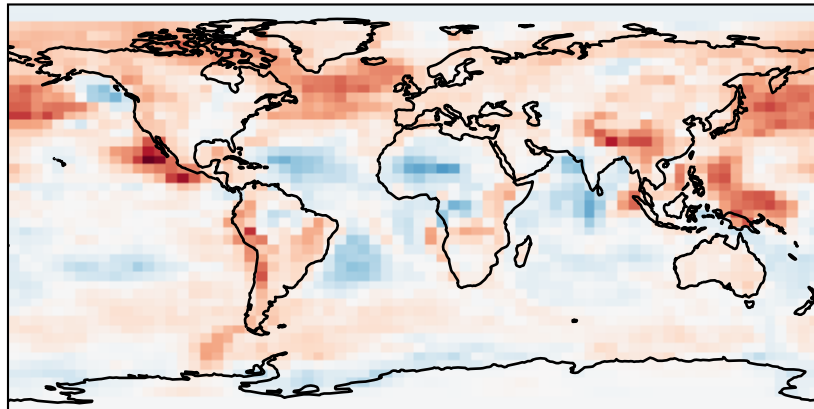
Difference  
Dev - Ref, Dynamic Range



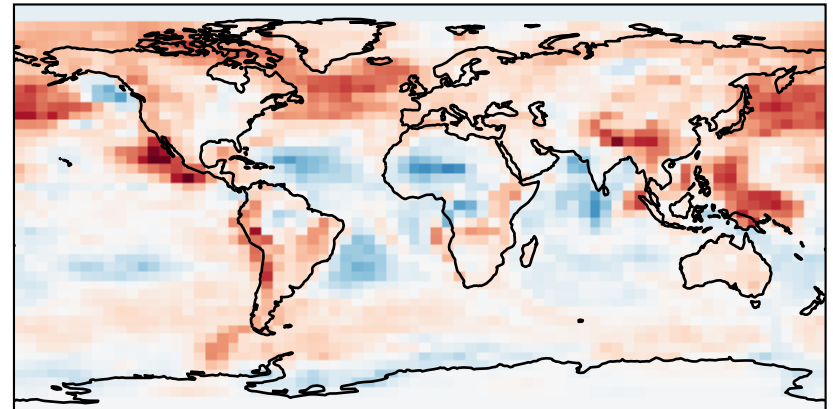
Difference  
Dev - Ref, Restricted Range [5%,95%]



Ratio  
Dev/Ref, Dynamic Range



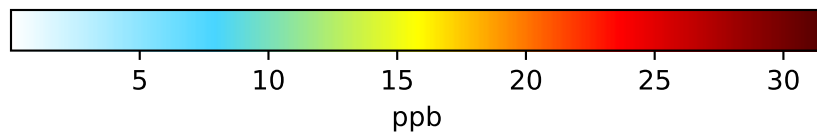
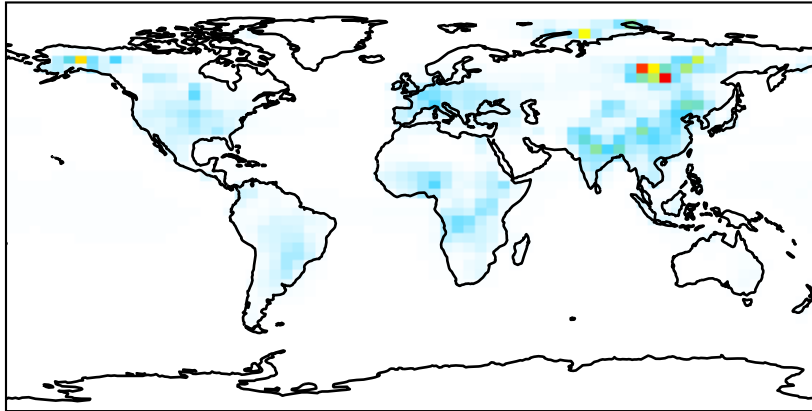
Ratio  
Dev/Ref, Fixed Range



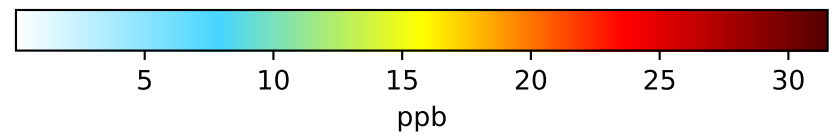
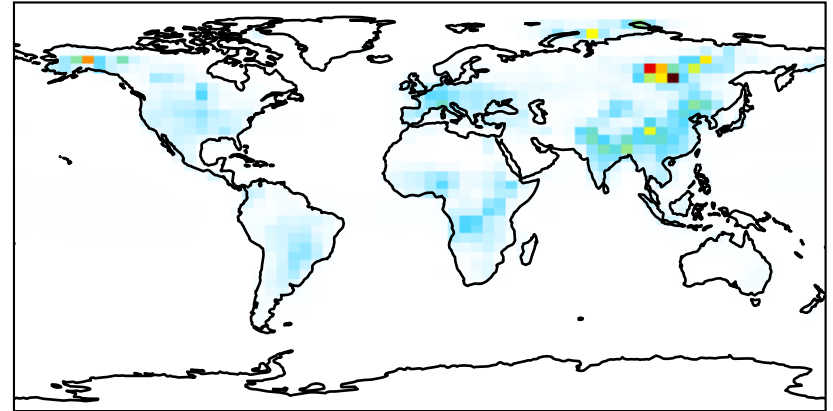


# SpeciesConcVV\_NH3

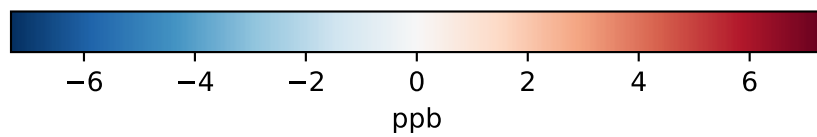
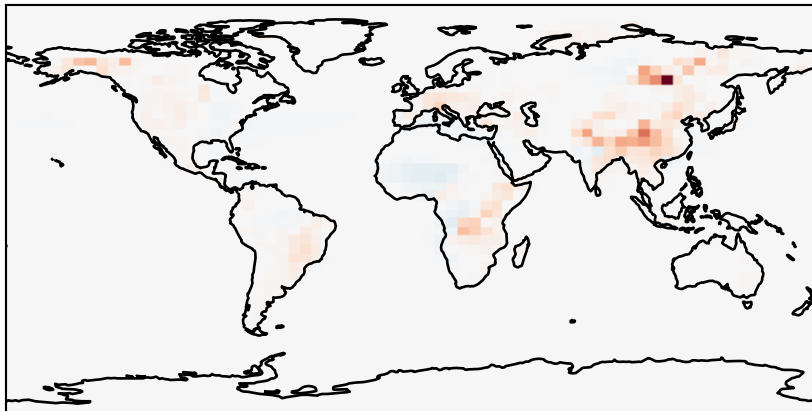
GCC\_14.2.0\_MERRA2 (Ref)  
4.0x5.0



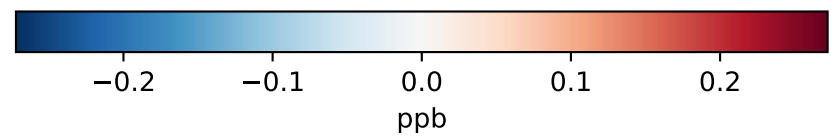
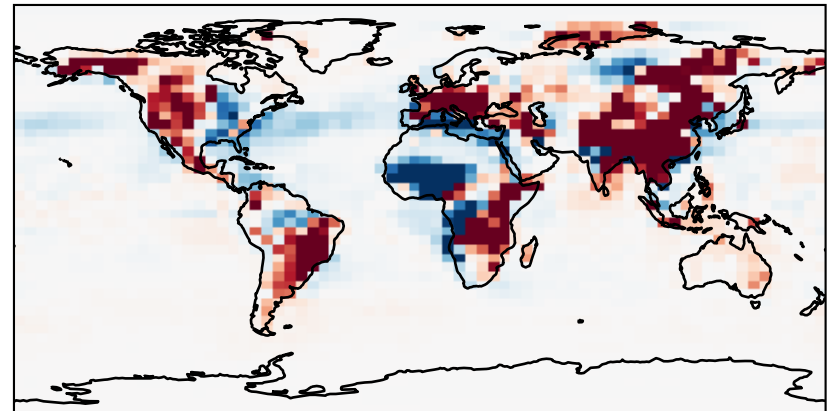
GCC\_14.2.0\_GEOS-FP (Dev)  
4.0x5.0



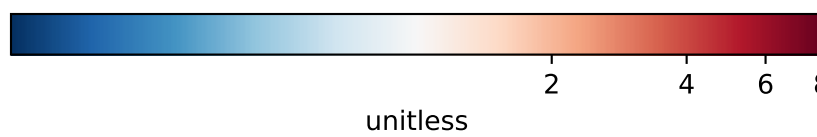
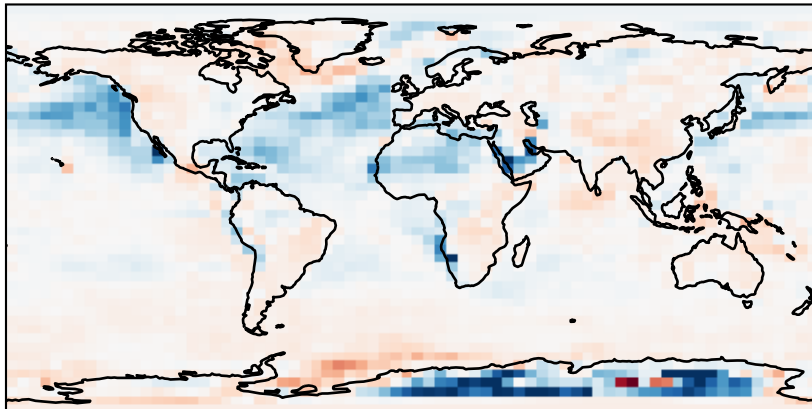
Difference  
Dev - Ref, Dynamic Range



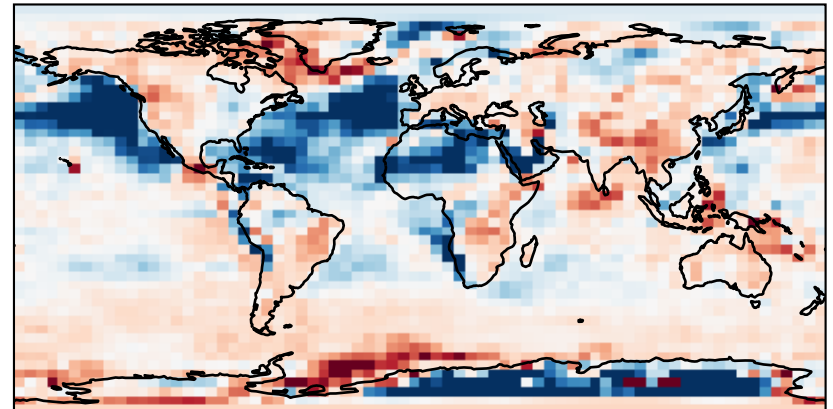
Difference  
Dev - Ref, Restricted Range [5%,95%]



Ratio  
Dev/Ref, Dynamic Range

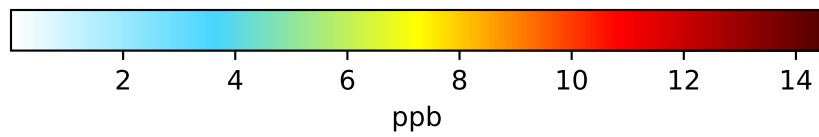
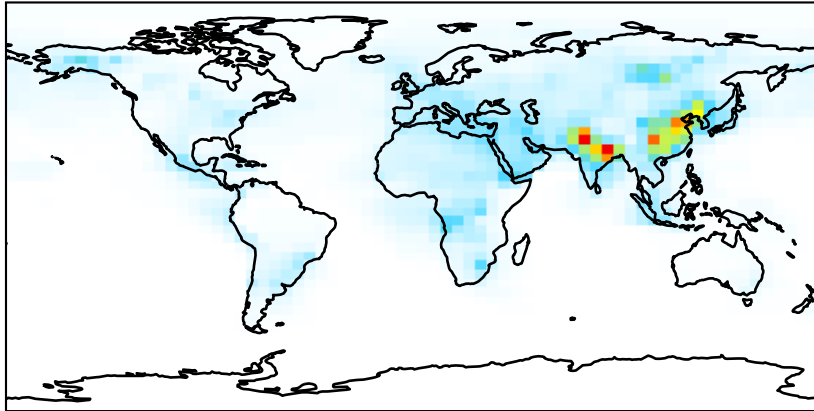


Ratio  
Dev/Ref, Fixed Range

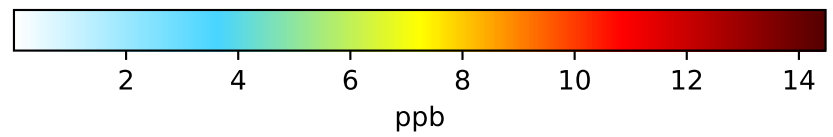
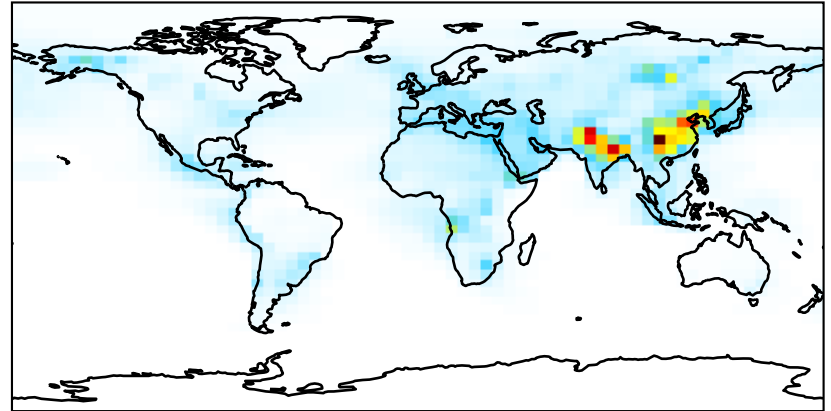


# SpeciesConcVV\_NH4

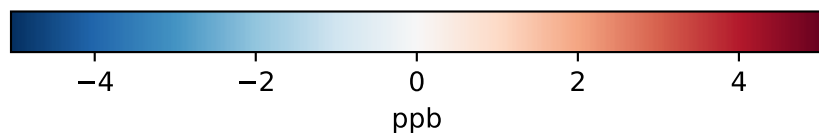
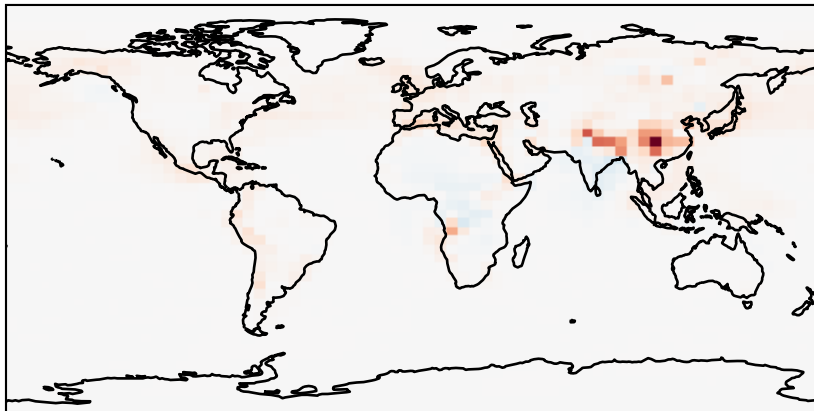
GCC\_14.2.0\_MERRA2 (Ref)  
4.0x5.0



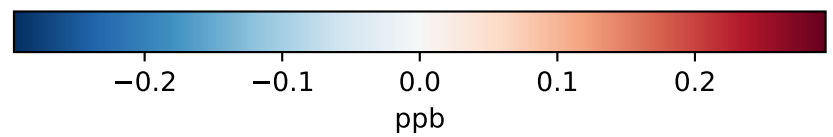
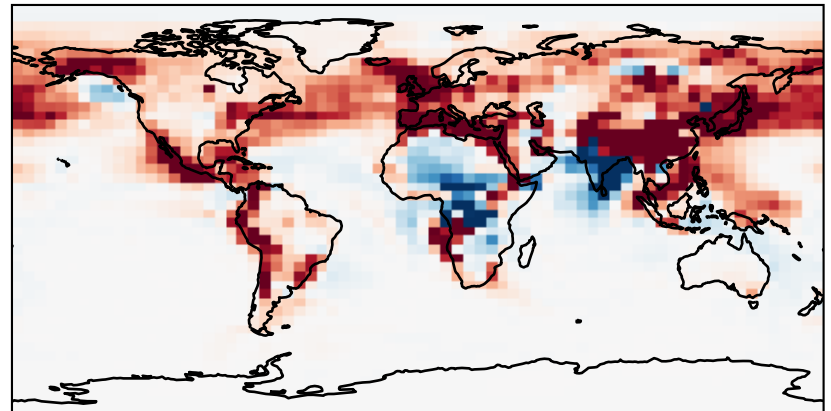
GCC\_14.2.0\_GEOS-FP (Dev)  
4.0x5.0



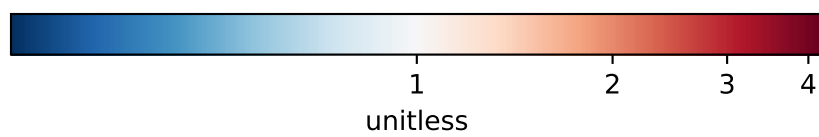
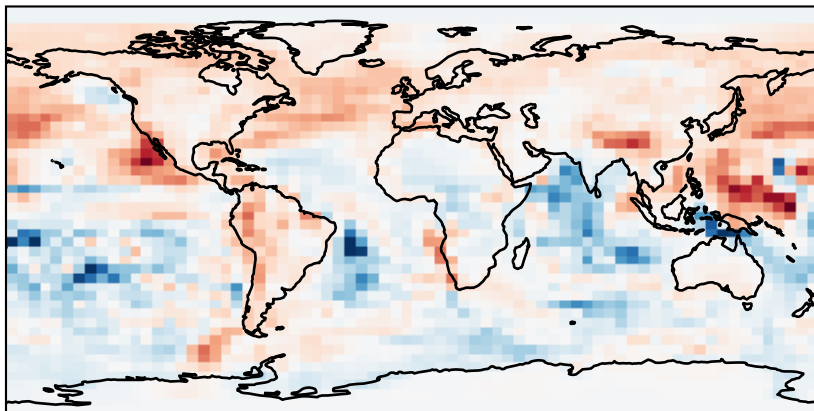
Difference  
Dev - Ref, Dynamic Range



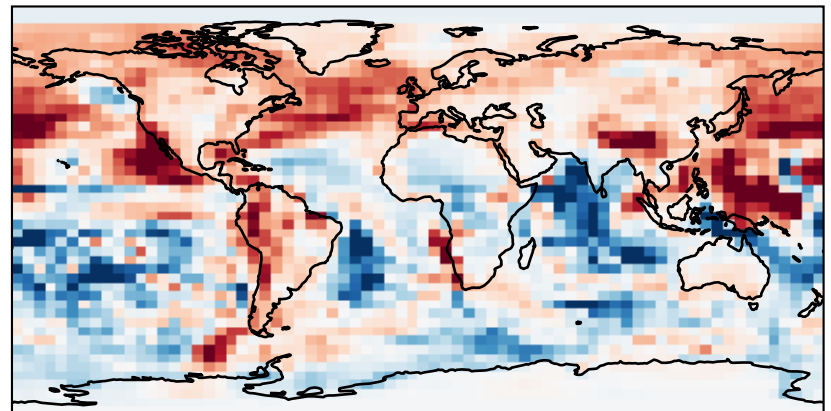
Difference  
Dev - Ref, Restricted Range [5%,95%]



Ratio  
Dev/Ref, Dynamic Range

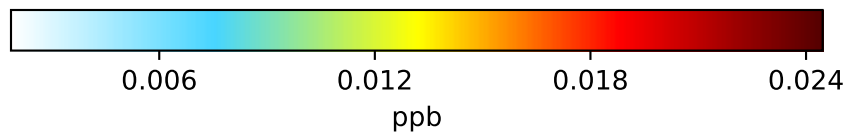
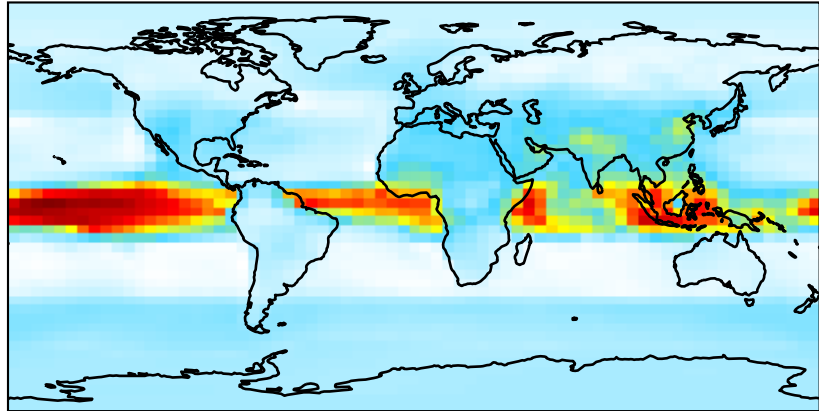


Ratio  
Dev/Ref, Fixed Range

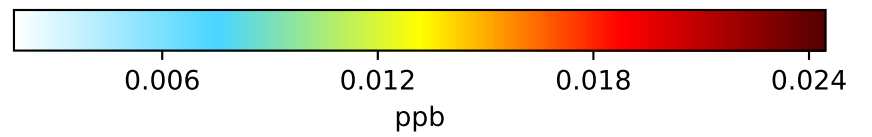
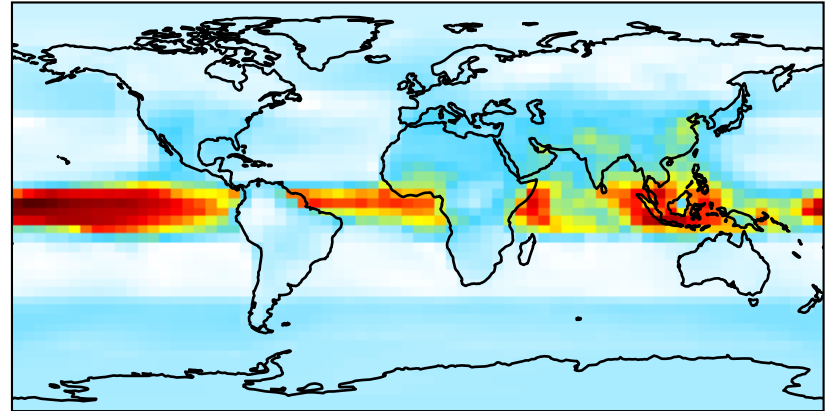


# SpeciesConcVV\_MENO3

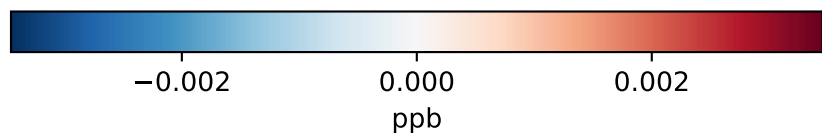
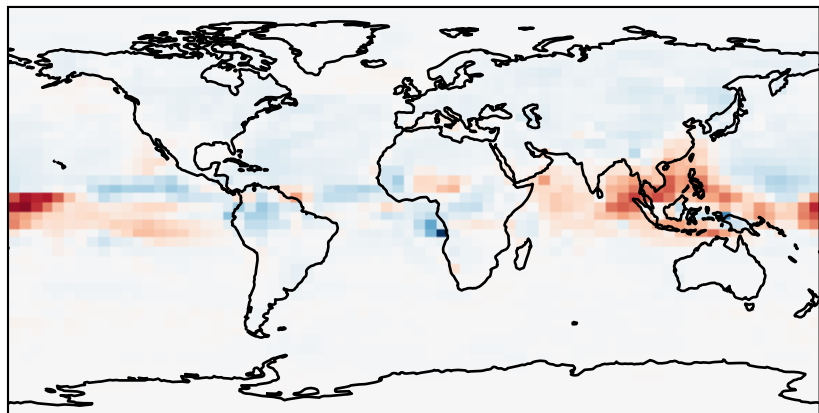
GCC\_14.2.0\_MERRA2 (Ref)  
4.0x5.0



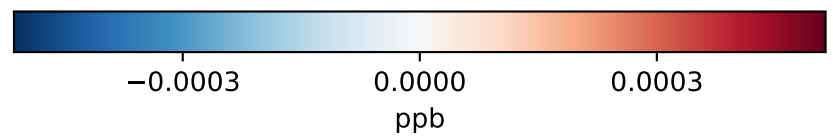
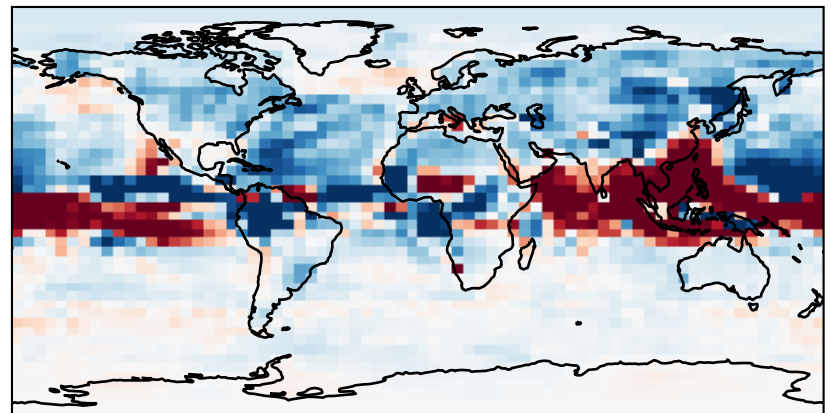
GCC\_14.2.0\_GEOS-FP (Dev)  
4.0x5.0



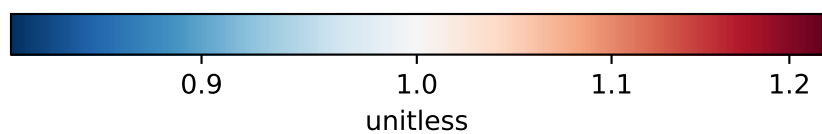
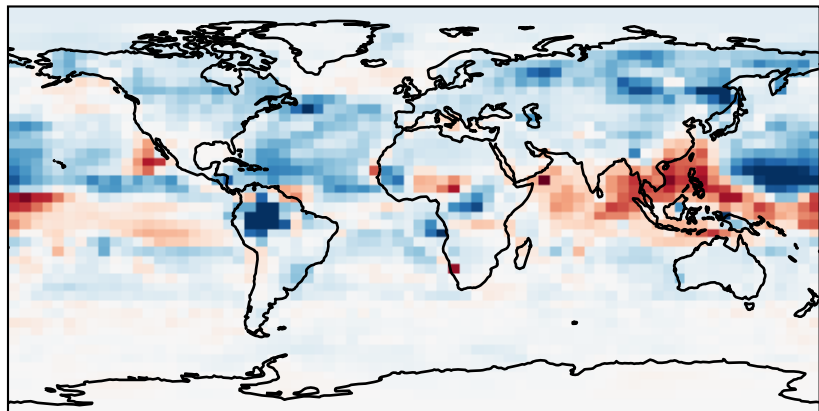
Difference  
Dev - Ref, Dynamic Range



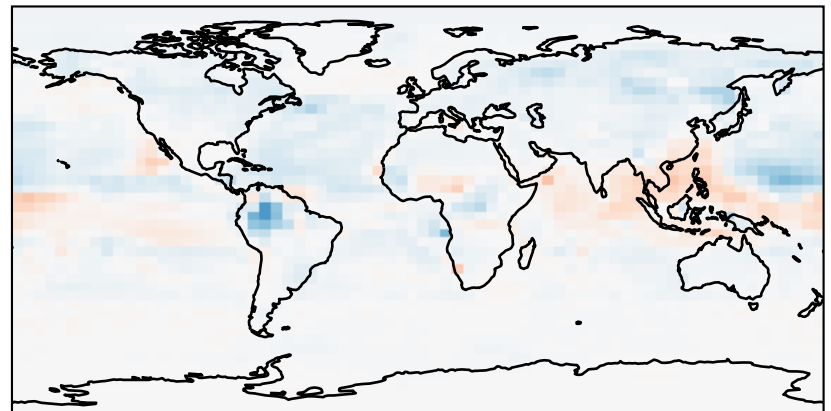
Difference  
Dev - Ref, Restricted Range [5%,95%]



Ratio  
Dev/Ref, Dynamic Range

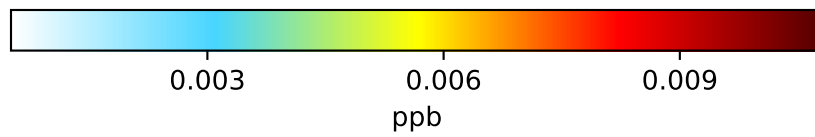
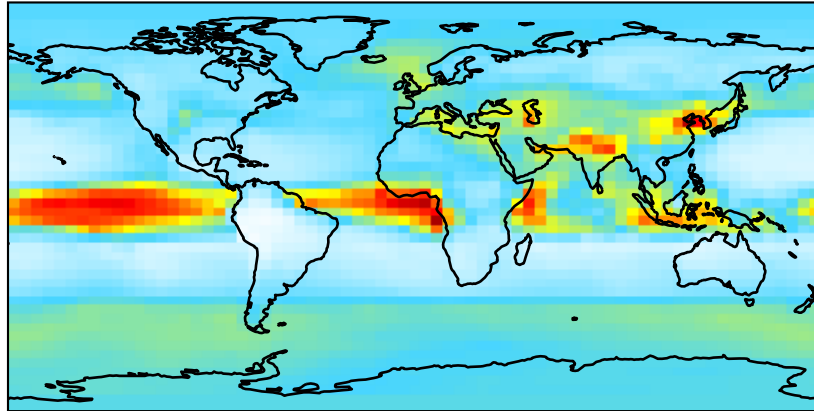


Ratio  
Dev/Ref, Fixed Range

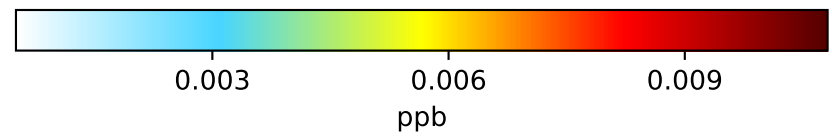
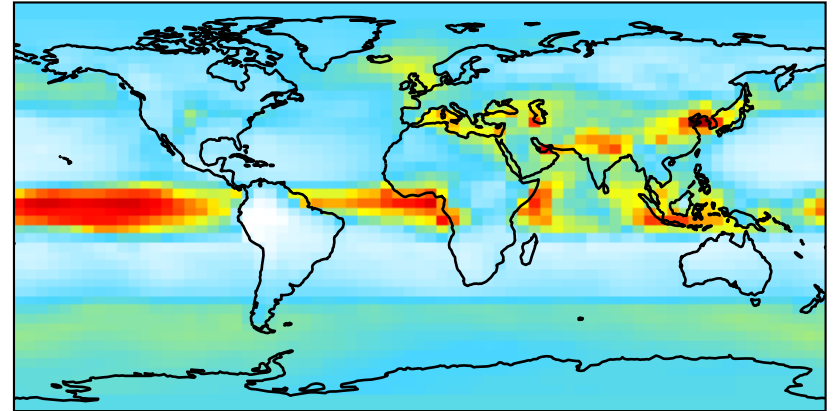


# SpeciesConcVV\_ETNO3

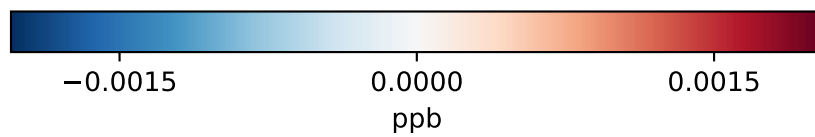
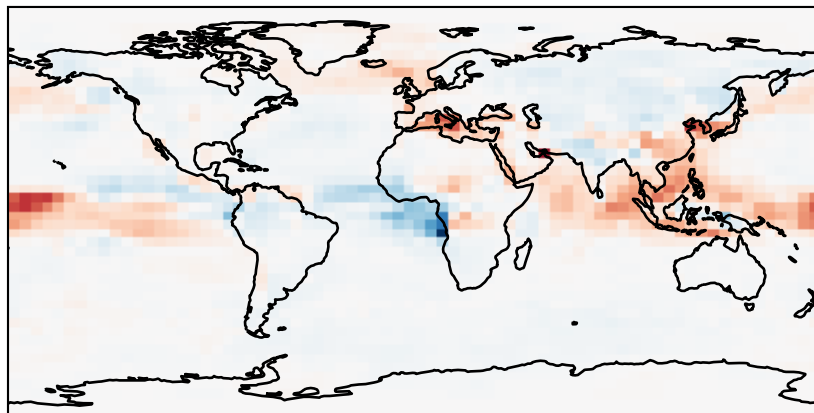
GCC\_14.2.0\_MERRA2 (Ref)  
4.0x5.0



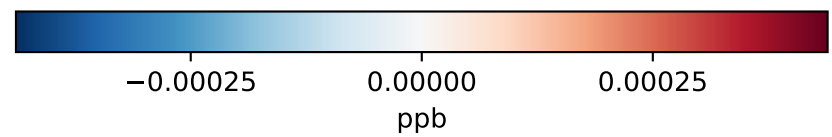
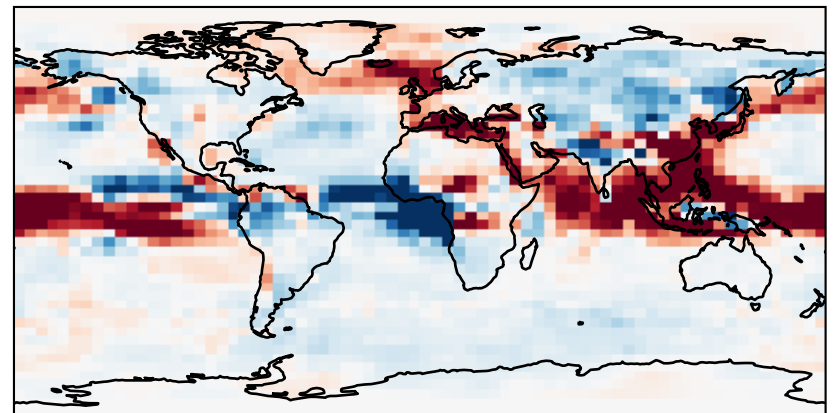
GCC\_14.2.0\_GEOS-FP (Dev)  
4.0x5.0



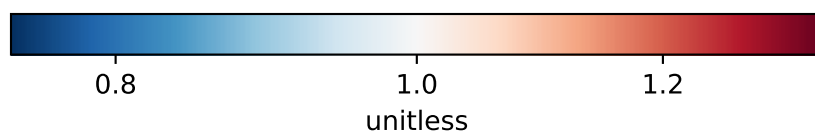
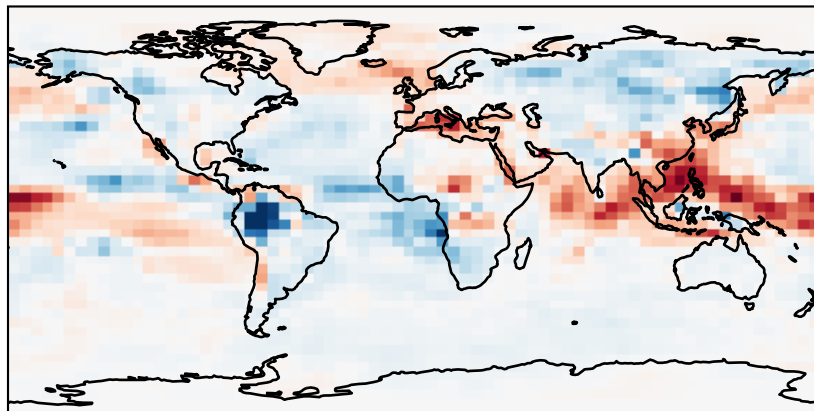
Difference  
Dev - Ref, Dynamic Range



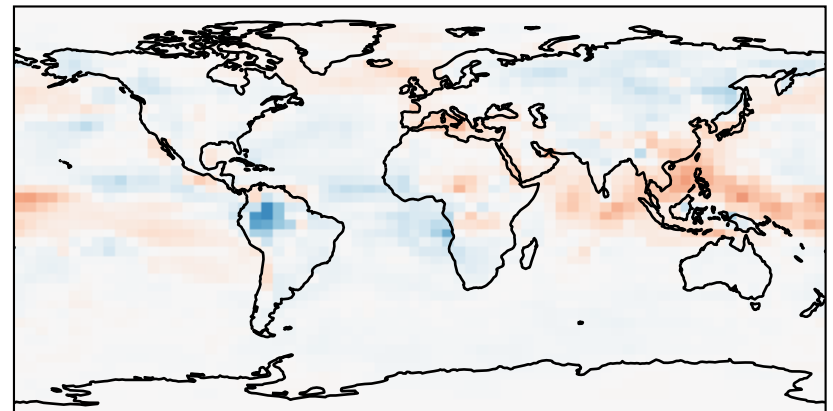
Difference  
Dev - Ref, Restricted Range [5%,95%]



Ratio  
Dev/Ref, Dynamic Range



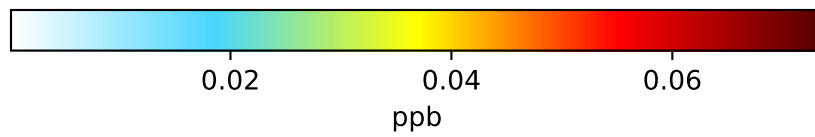
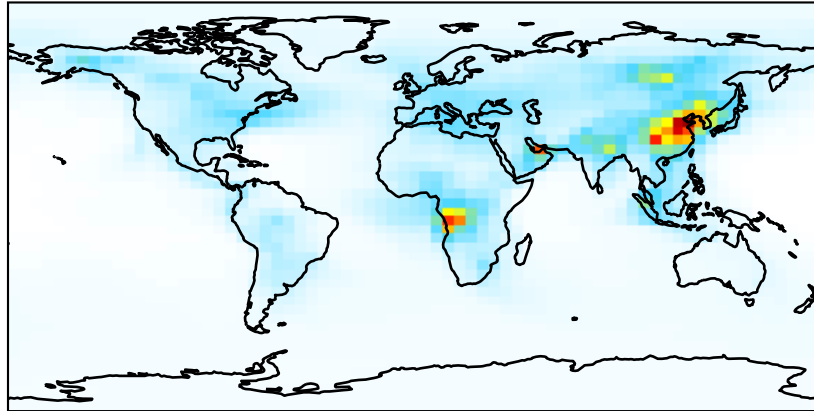
Ratio  
Dev/Ref, Fixed Range



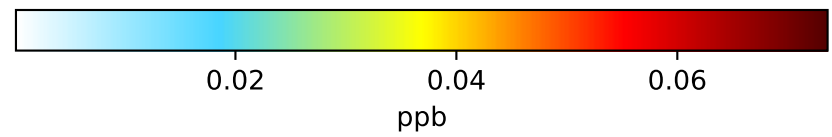
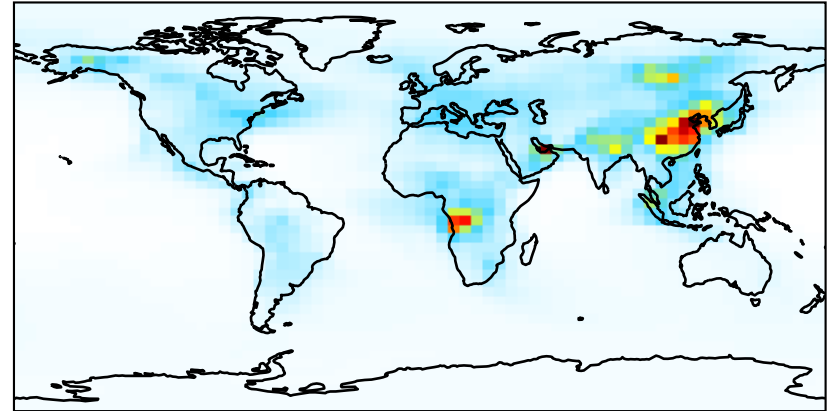


# SpeciesConcVV\_IPRNO3

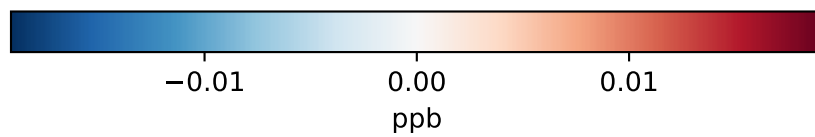
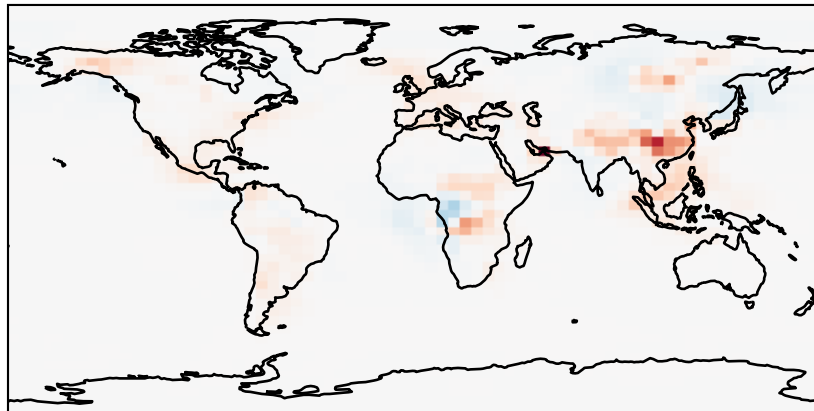
GCC\_14.2.0\_MERRA2 (Ref)  
4.0x5.0



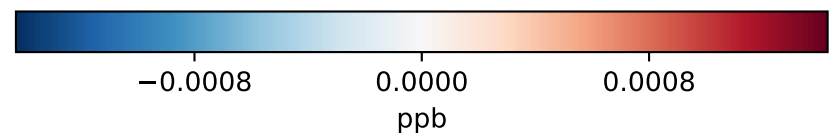
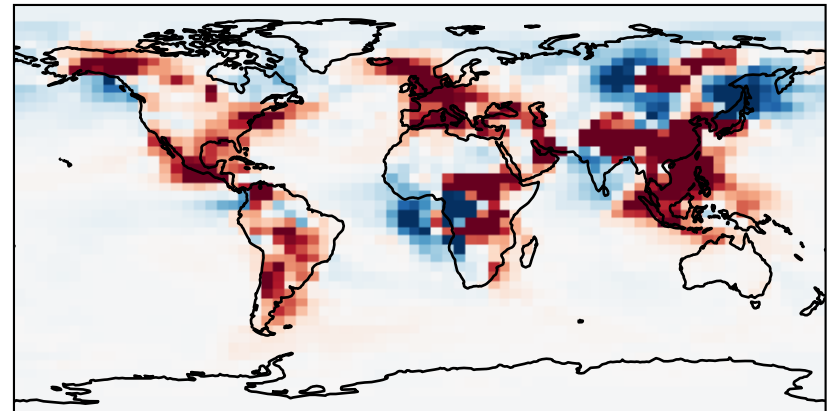
GCC\_14.2.0\_GEOS-FP (Dev)  
4.0x5.0



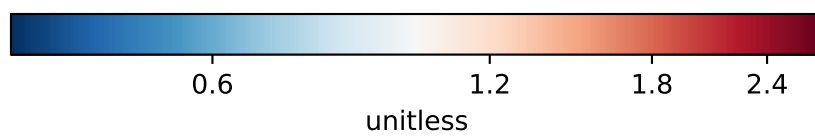
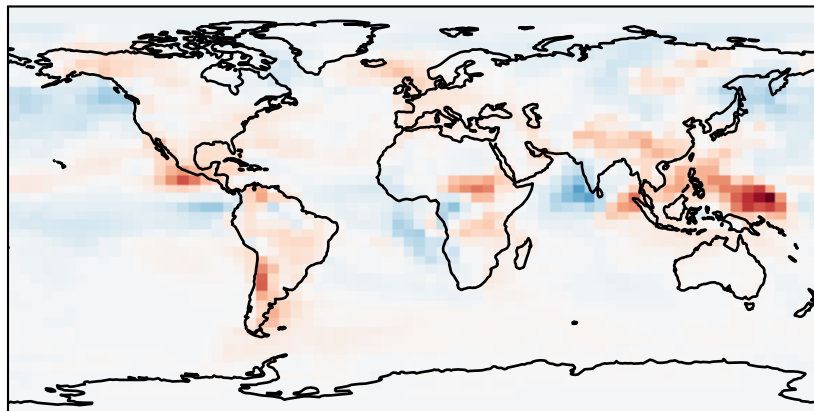
Difference  
Dev - Ref, Dynamic Range



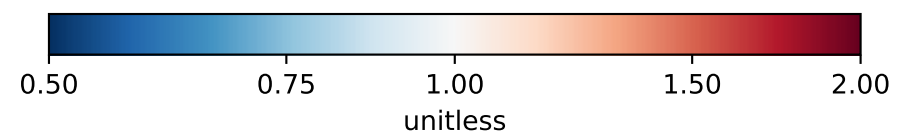
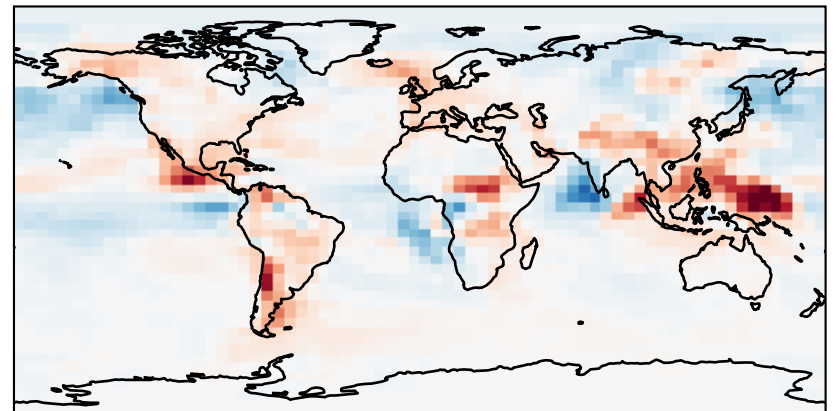
Difference  
Dev - Ref, Restricted Range [5%,95%]



Ratio  
Dev/Ref, Dynamic Range

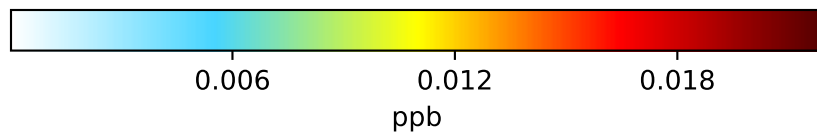
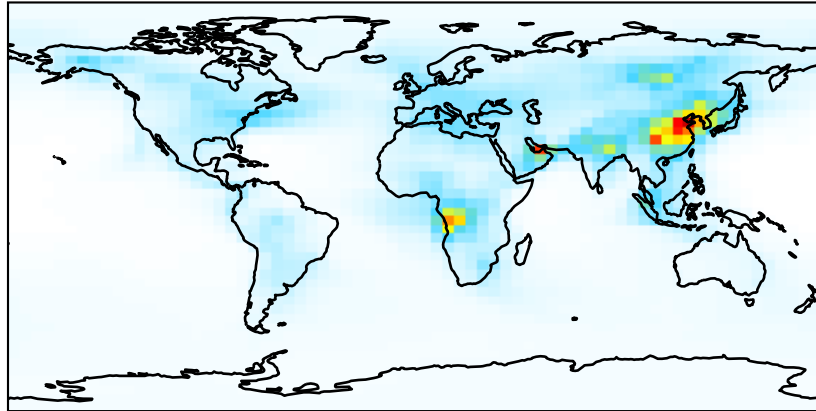


Ratio  
Dev/Ref, Fixed Range

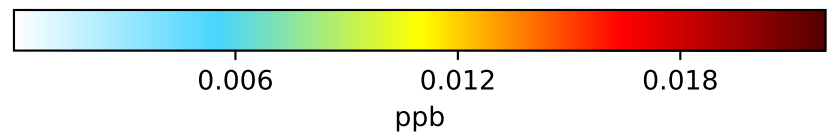
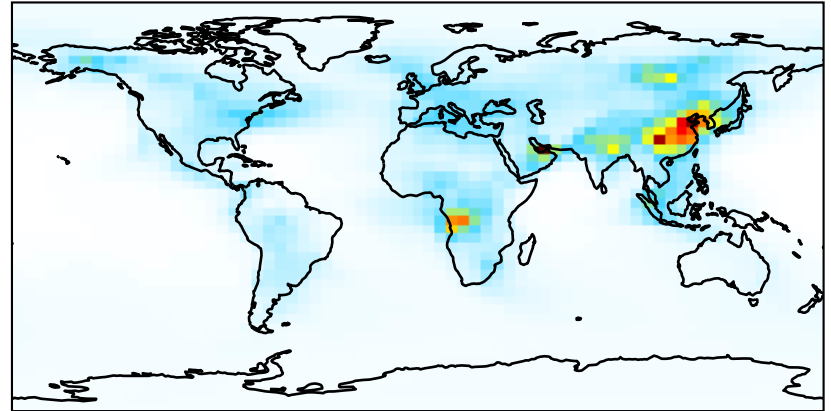


# SpeciesConcVW\_NPRNO3

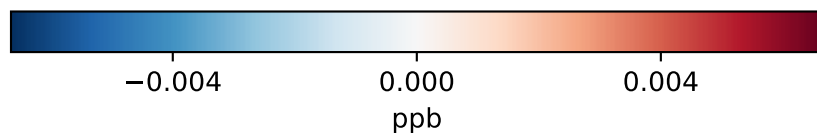
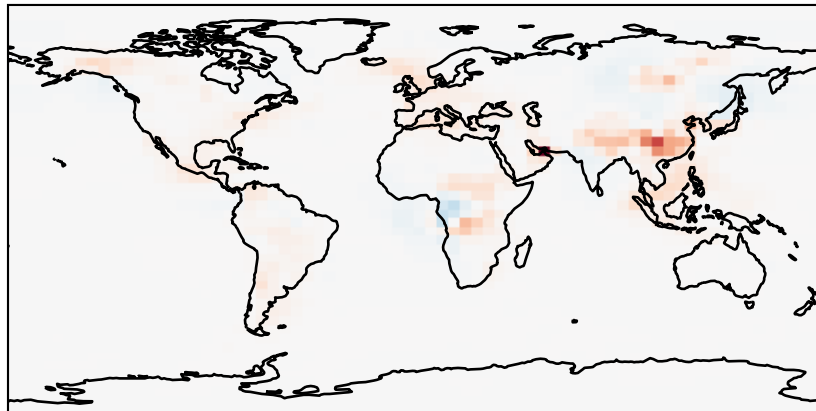
GCC\_14.2.0\_MERRA2 (Ref)  
4.0x5.0



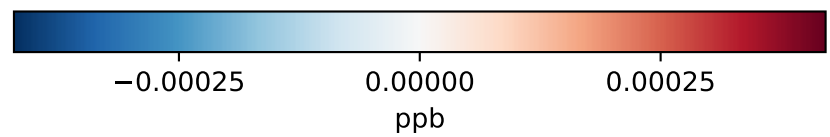
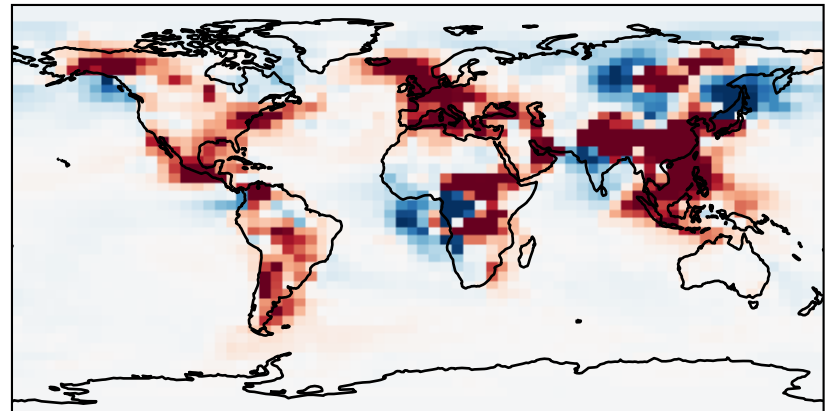
GCC\_14.2.0\_GEOS-FP (Dev)  
4.0x5.0



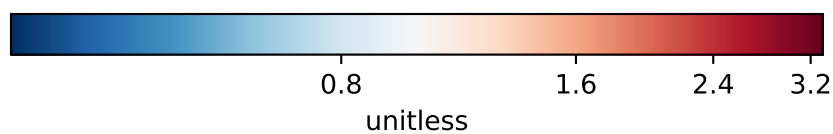
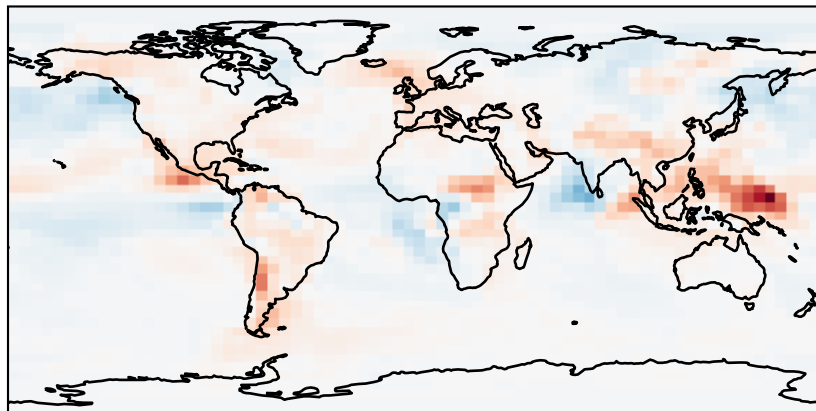
Difference  
Dev - Ref, Dynamic Range



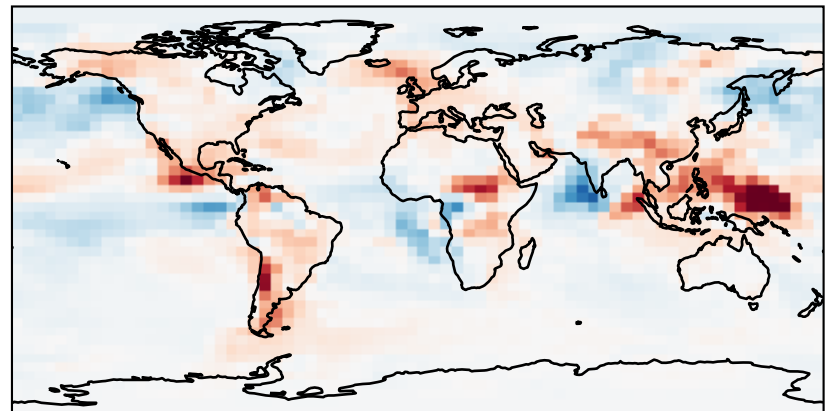
Difference  
Dev - Ref, Restricted Range [5%,95%]



Ratio  
Dev/Ref, Dynamic Range

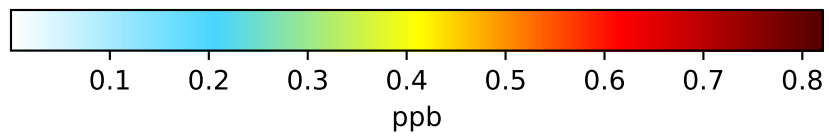
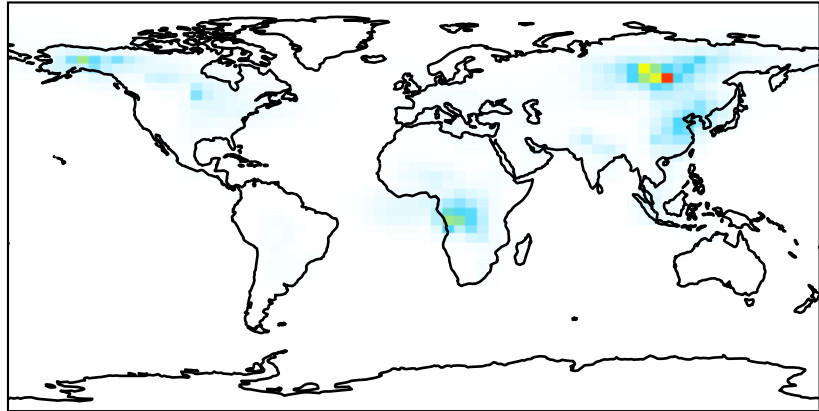


Ratio  
Dev/Ref, Fixed Range

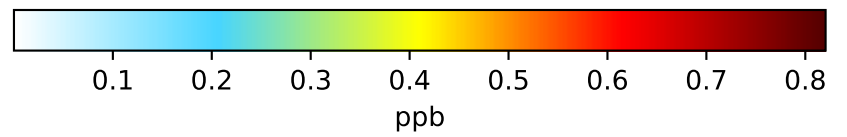
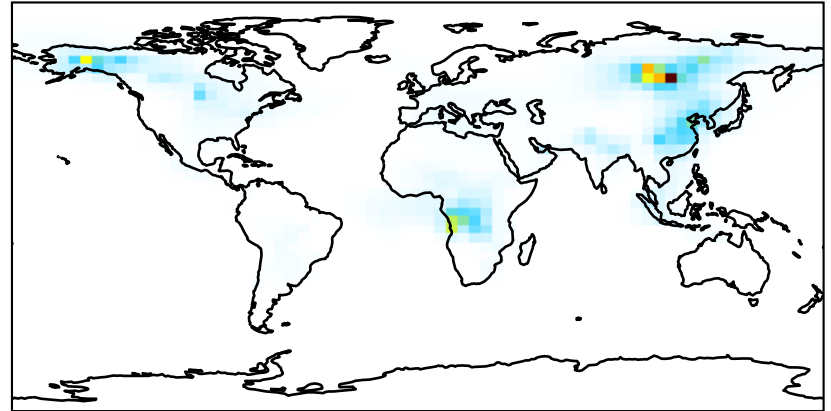


# SpeciesConcVW\_AONITA

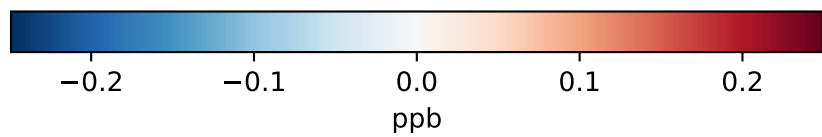
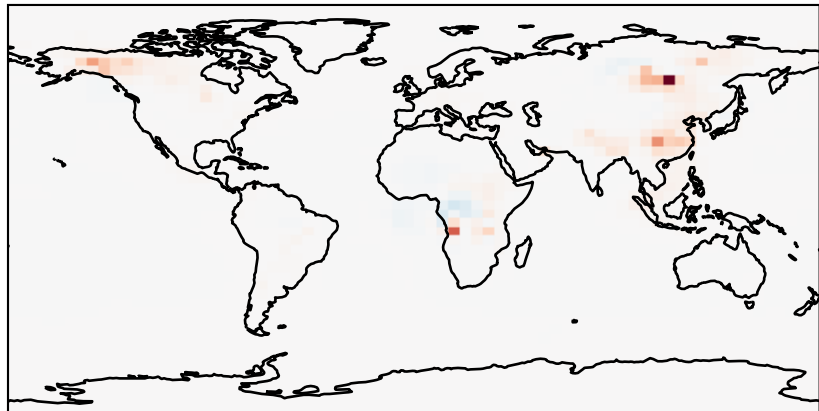
GCC\_14.2.0\_MERRA2 (Ref)  
4.0x5.0



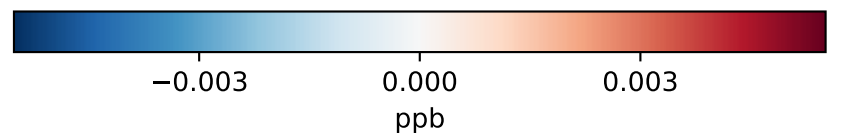
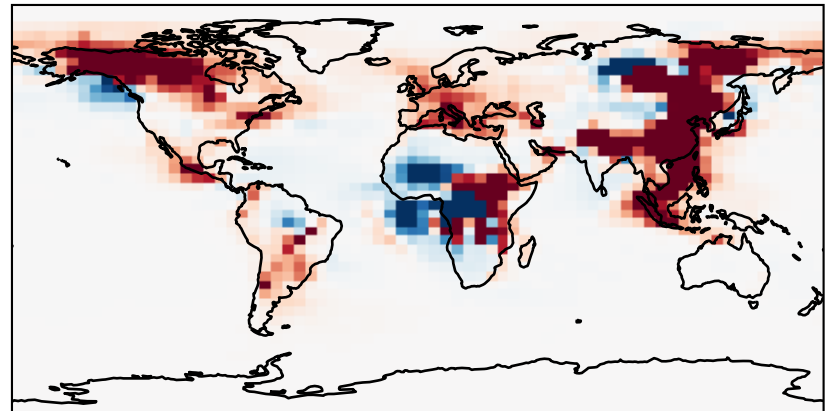
GCC\_14.2.0\_GEOS-FP (Dev)  
4.0x5.0



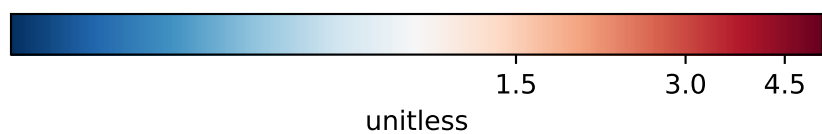
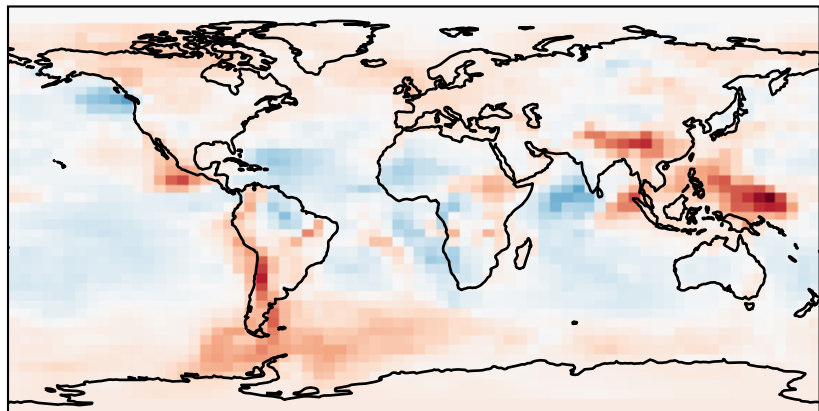
Difference  
Dev - Ref, Dynamic Range



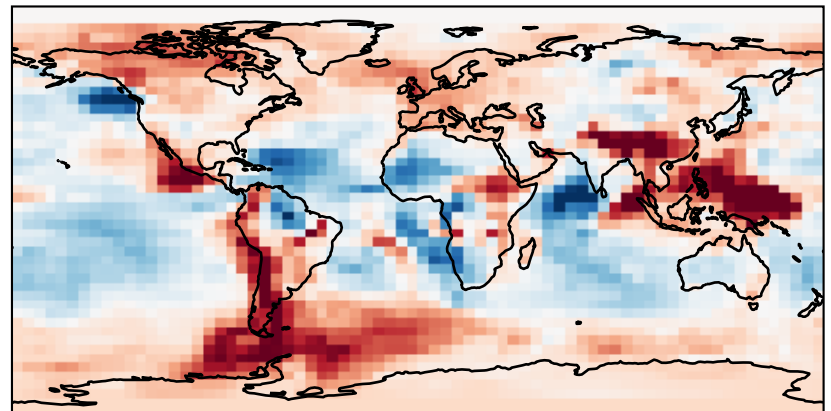
Difference  
Dev - Ref, Restricted Range [5%,95%]



Ratio  
Dev/Ref, Dynamic Range

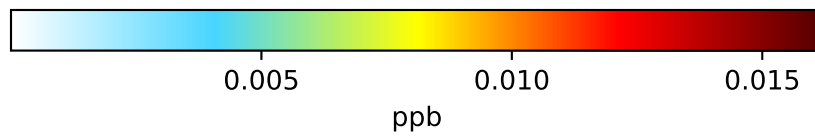
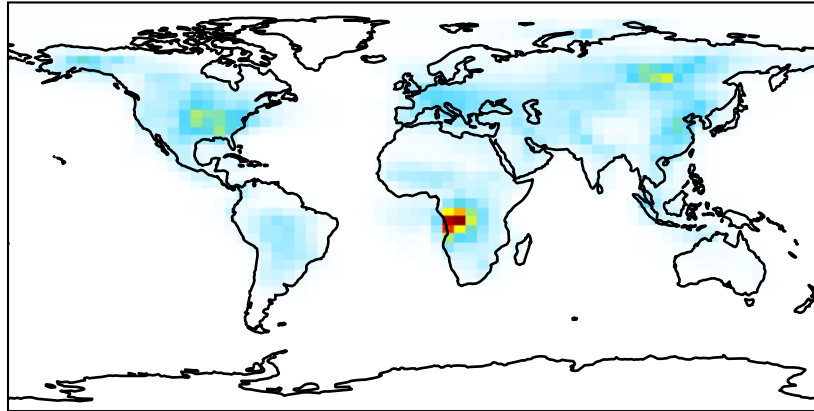


Ratio  
Dev/Ref, Fixed Range

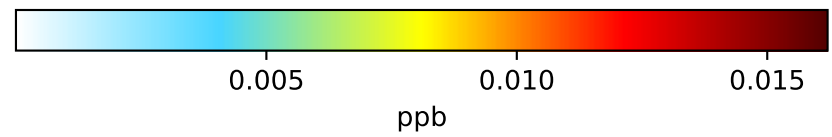
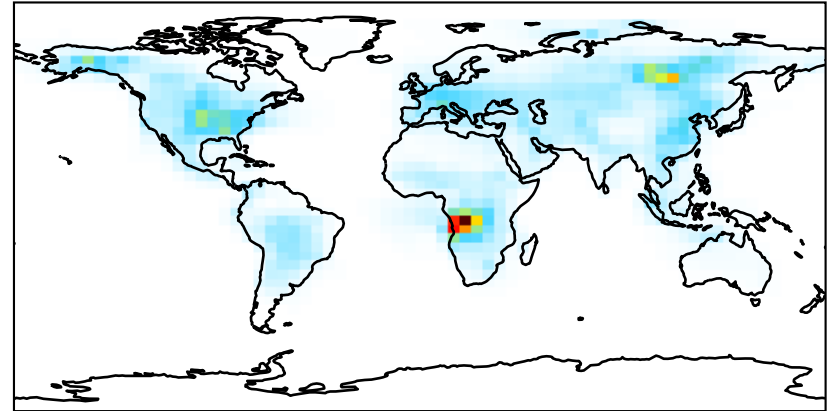


# SpeciesConcVW\_ETHN

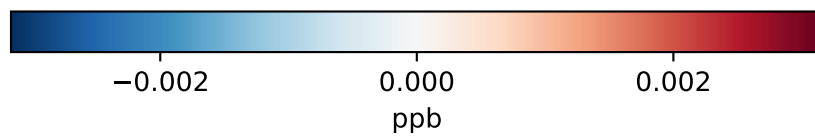
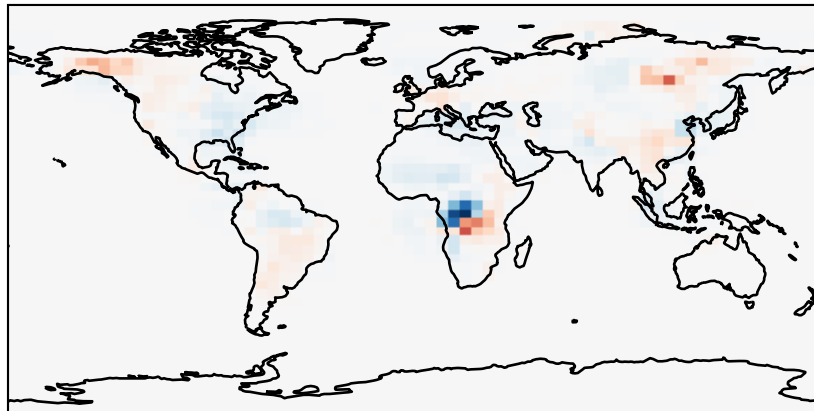
GCC\_14.2.0\_MERRA2 (Ref)  
4.0x5.0



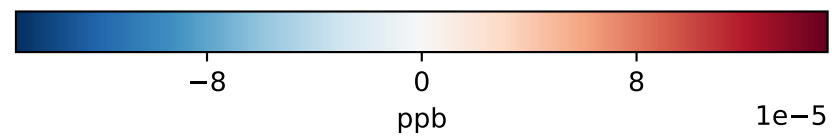
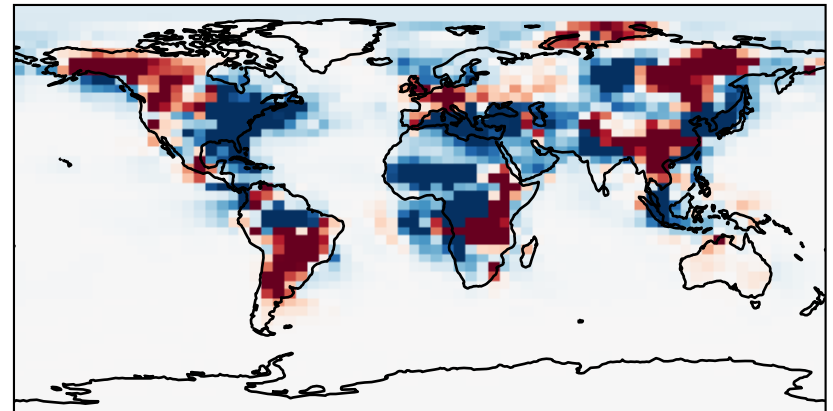
GCC\_14.2.0\_GEOS-FP (Dev)  
4.0x5.0



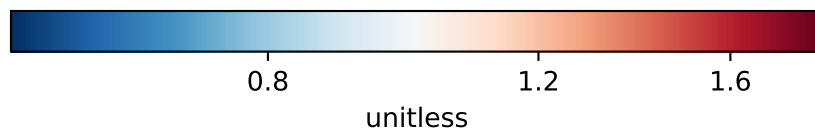
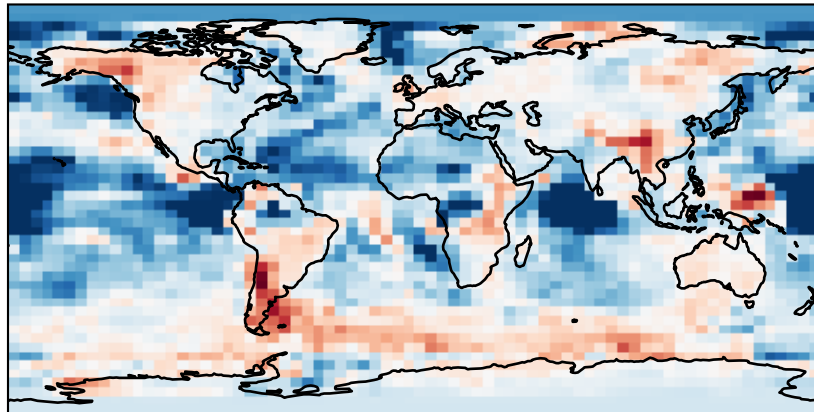
Difference  
Dev - Ref, Dynamic Range



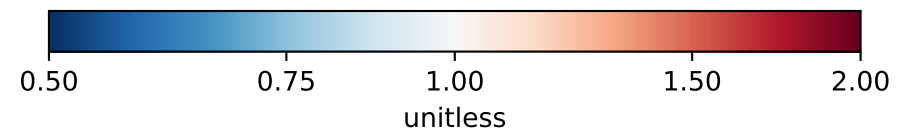
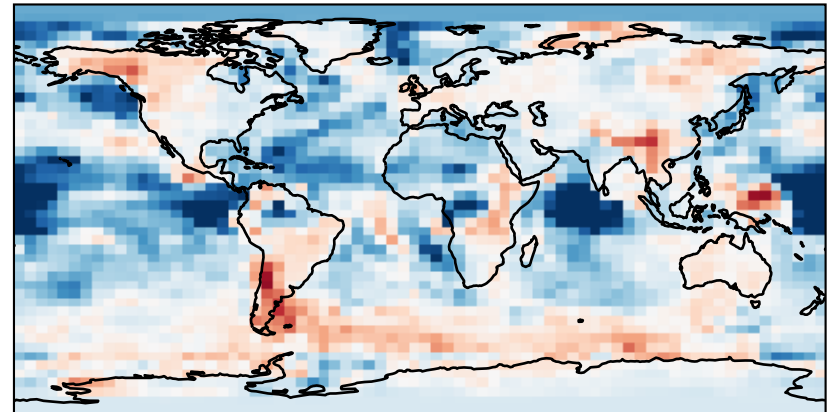
Difference  
Dev - Ref, Restricted Range [5%,95%]



Ratio  
Dev/Ref, Dynamic Range



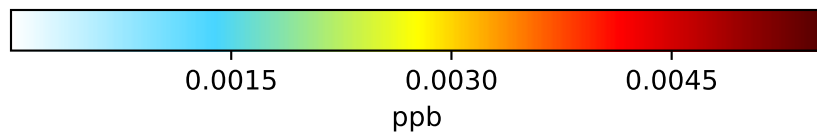
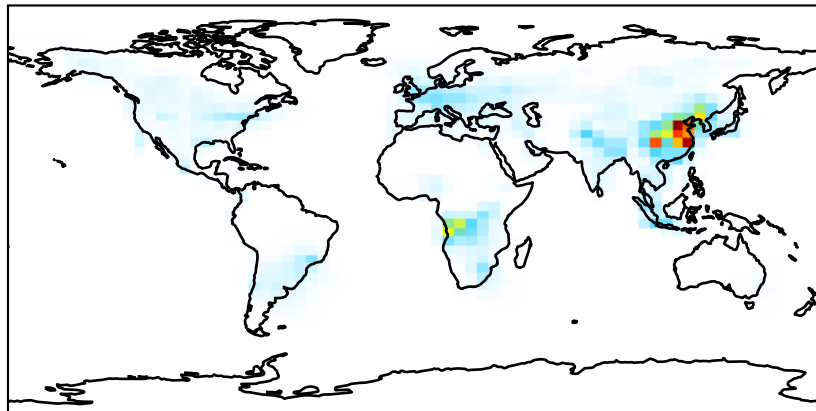
Ratio  
Dev/Ref, Fixed Range



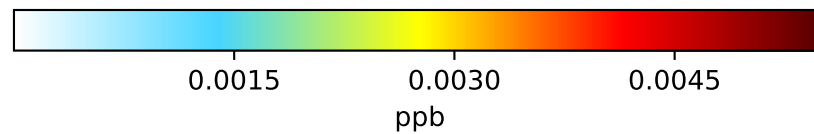
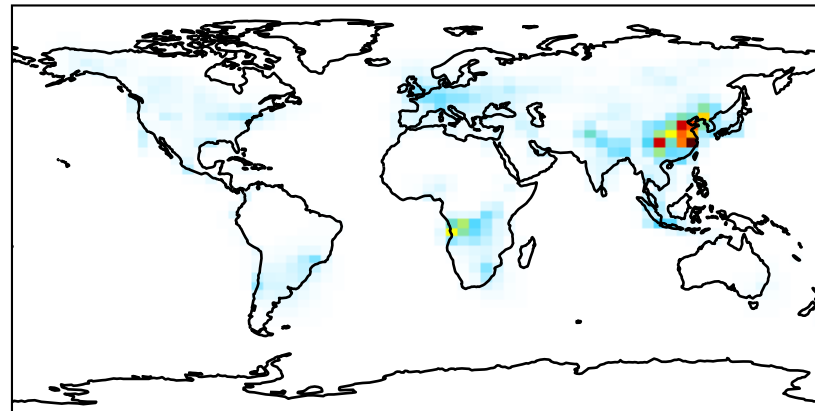


# SpeciesConcVV\_BZPAN

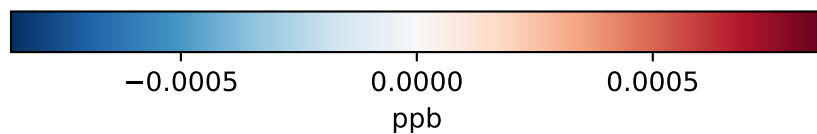
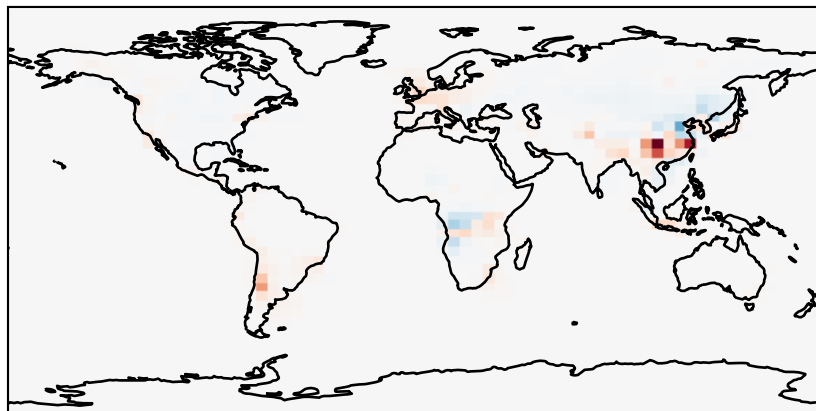
GCC\_14.2.0\_MERRA2 (Ref)  
4.0x5.0



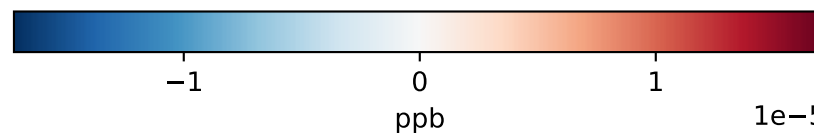
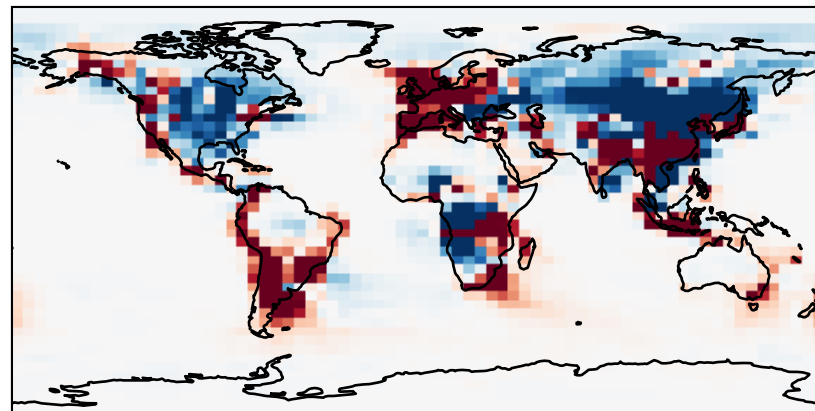
GCC\_14.2.0\_GEOS-FP (Dev)  
4.0x5.0



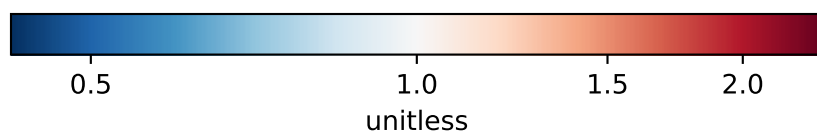
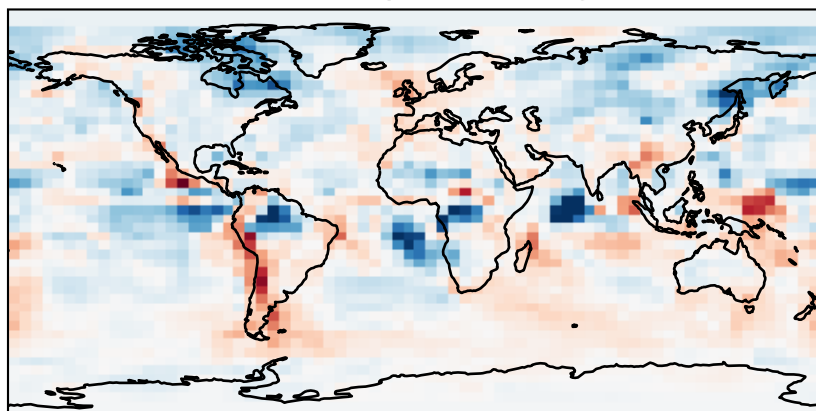
Difference  
Dev - Ref, Dynamic Range



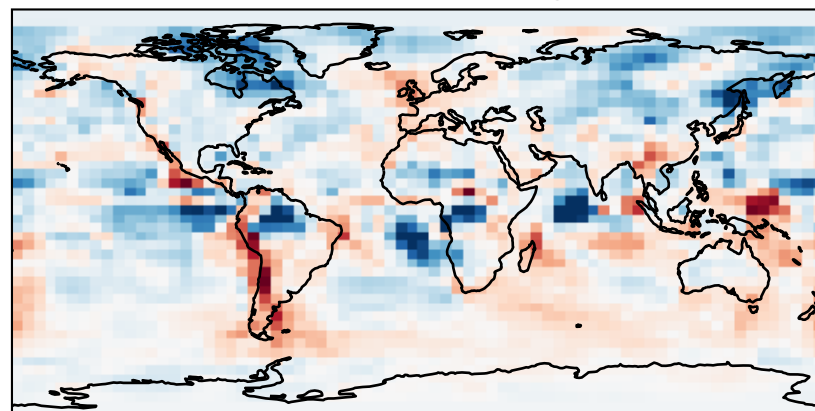
Difference  
Dev - Ref, Restricted Range [5%,95%]



Ratio  
Dev/Ref, Dynamic Range

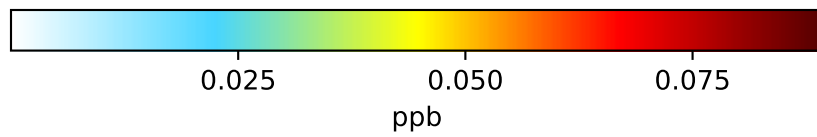
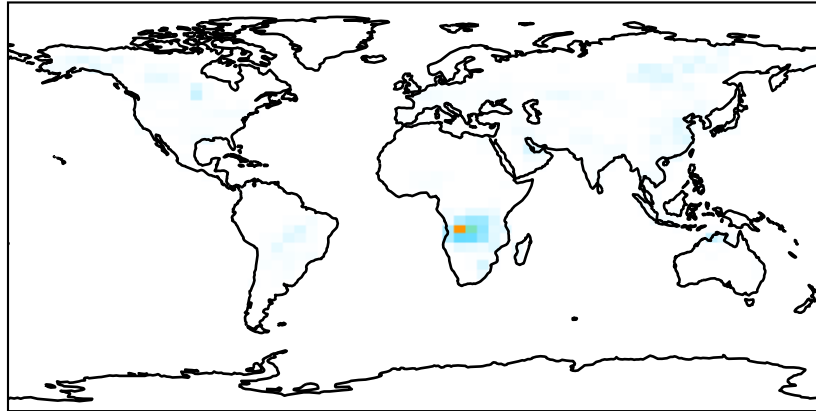


Ratio  
Dev/Ref, Fixed Range

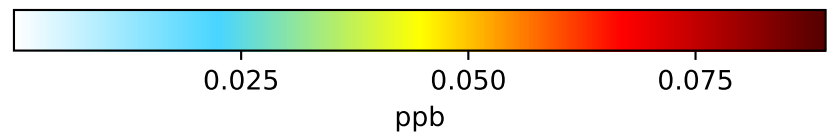
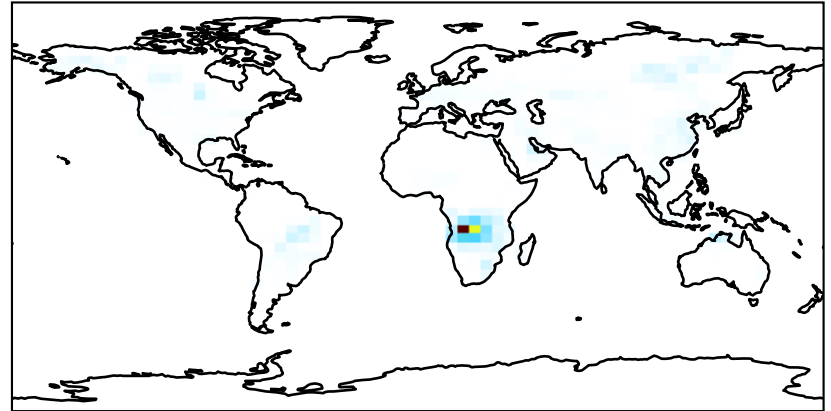


# SpeciesConcVV\_NPHEN

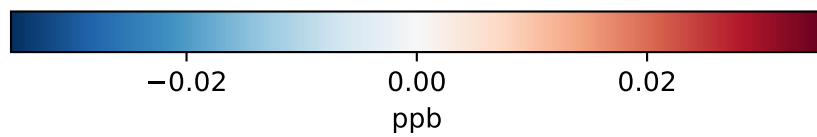
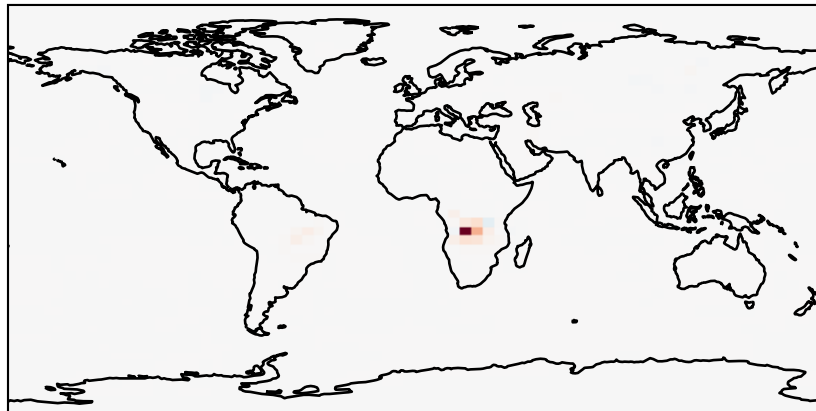
GCC\_14.2.0\_MERRA2 (Ref)  
4.0x5.0



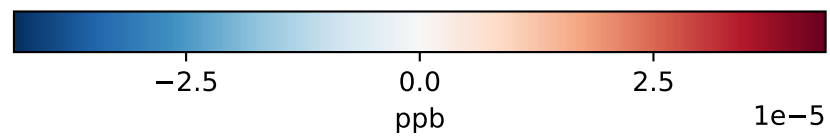
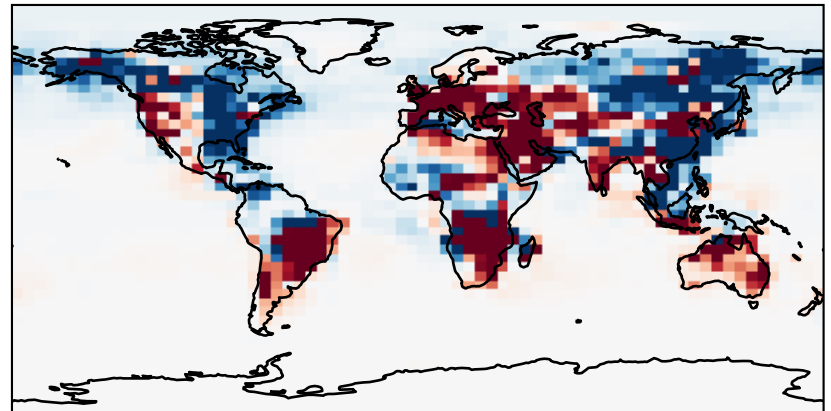
GCC\_14.2.0\_GEOS-FP (Dev)  
4.0x5.0



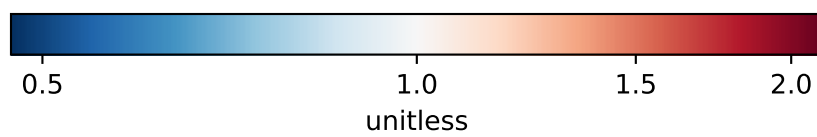
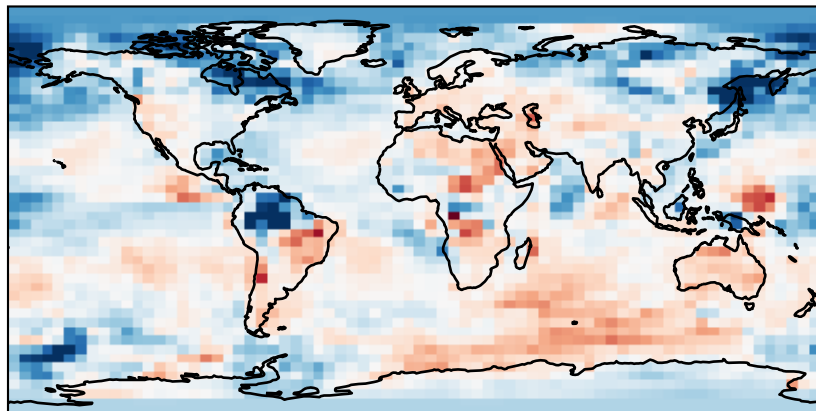
Difference  
Dev - Ref, Dynamic Range



Difference  
Dev - Ref, Restricted Range [5%,95%]



Ratio  
Dev/Ref, Dynamic Range



Ratio  
Dev/Ref, Fixed Range

