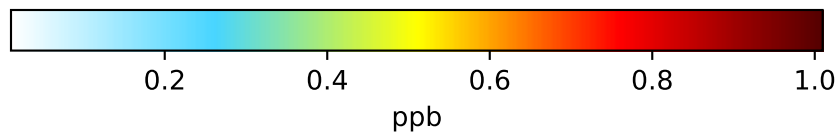
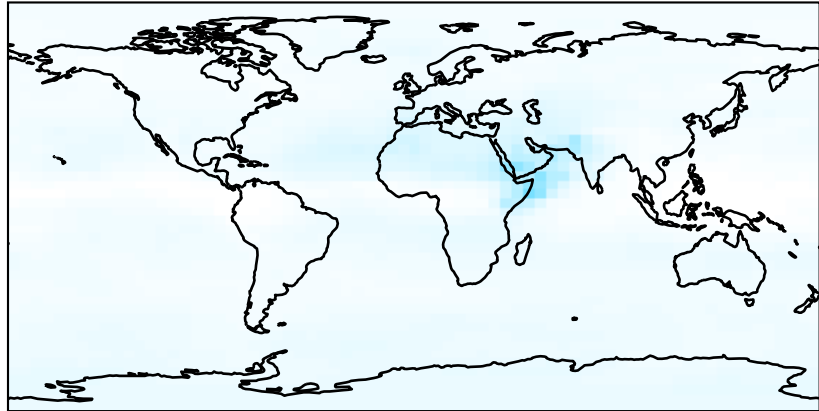
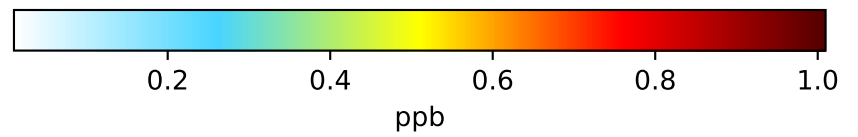
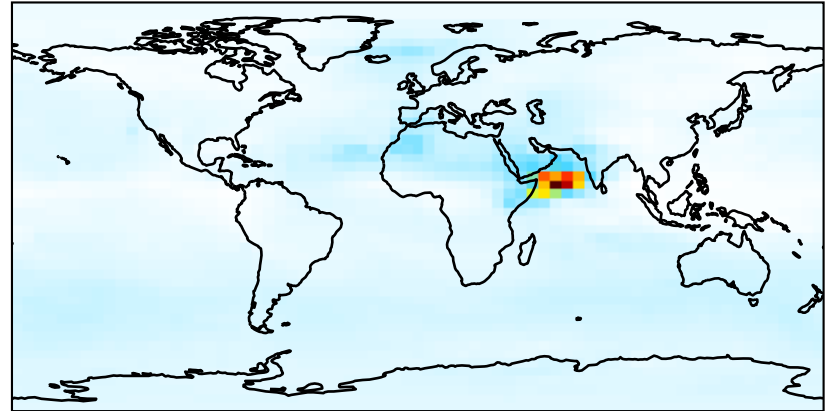


# SpeciesConcVV\_Cly

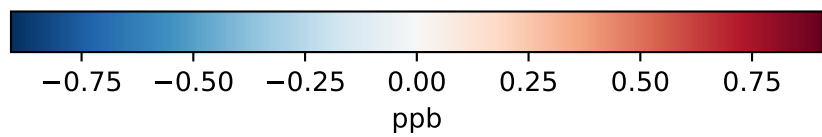
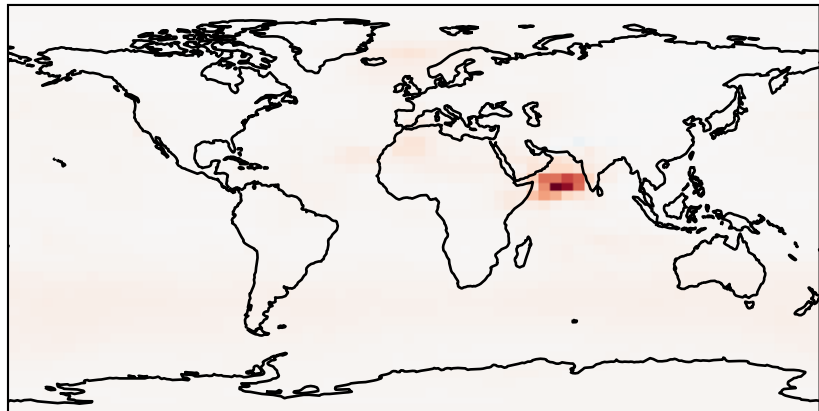
GCC\_14.2.0\_MERRA2 (Ref)  
4.0x5.0



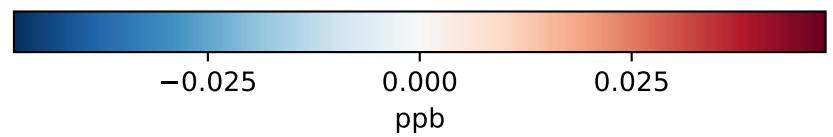
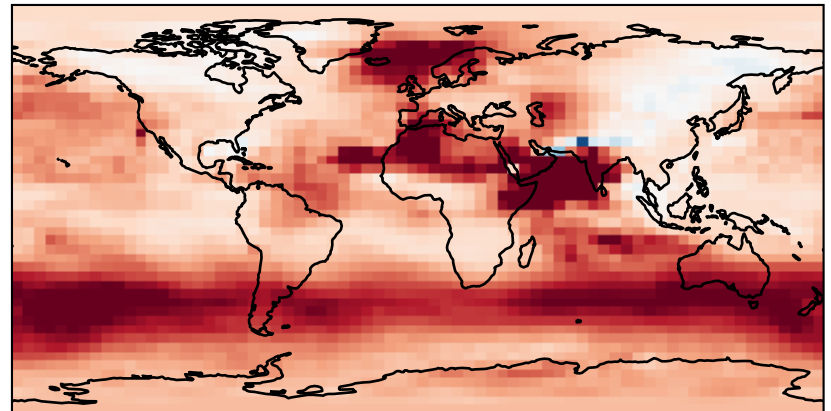
GCC\_14.2.0\_GEOS-IT (Dev)  
4.0x5.0



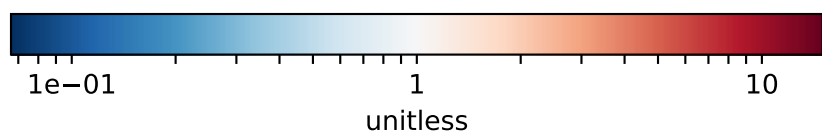
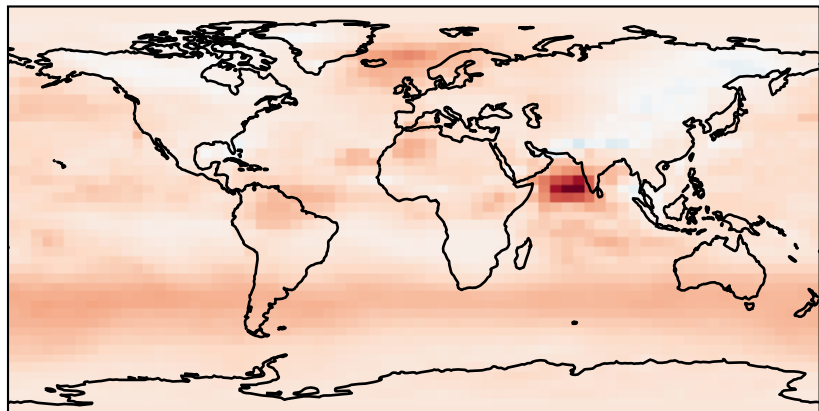
Difference  
Dev - Ref, Dynamic Range



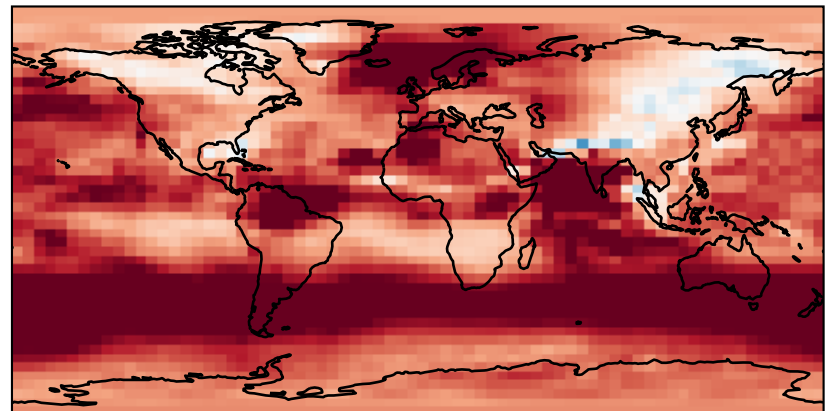
Difference  
Dev - Ref, Restricted Range [5%,95%]



Ratio  
Dev/Ref, Dynamic Range

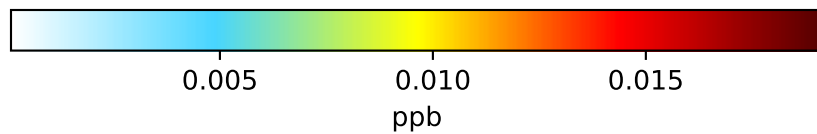
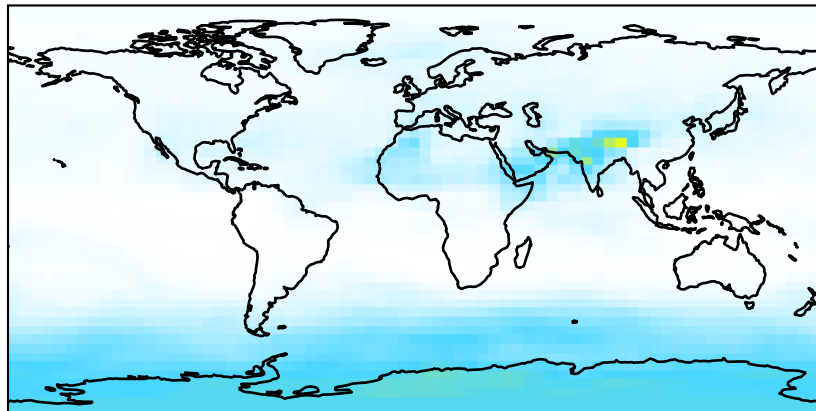


Ratio  
Dev/Ref, Fixed Range

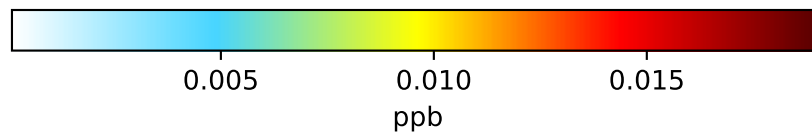
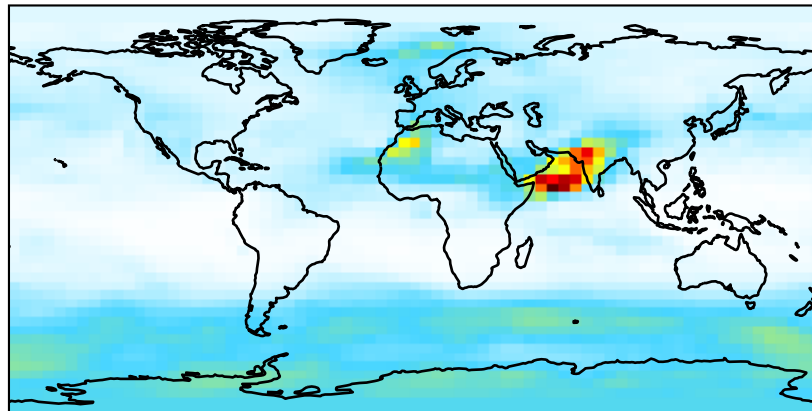


# SpeciesConcVV\_CIOx

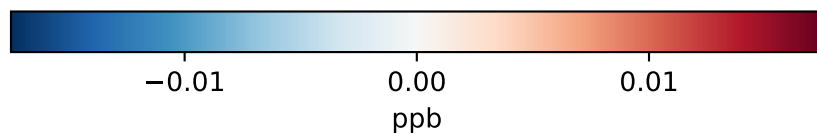
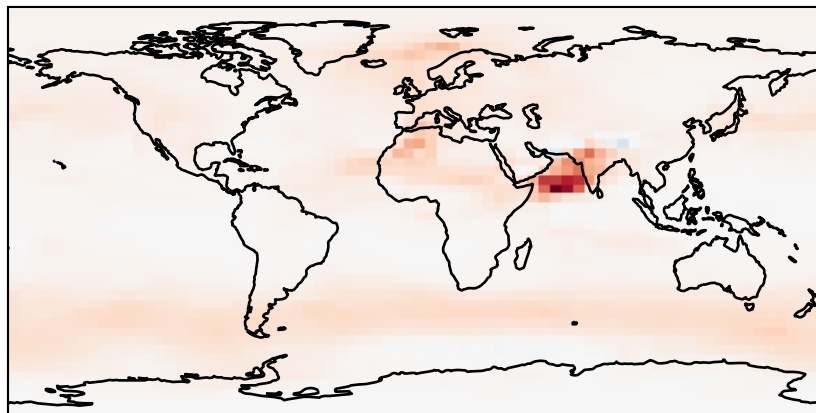
GCC\_14.2.0\_MERRA2 (Ref)  
4.0x5.0



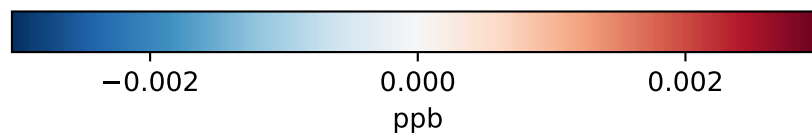
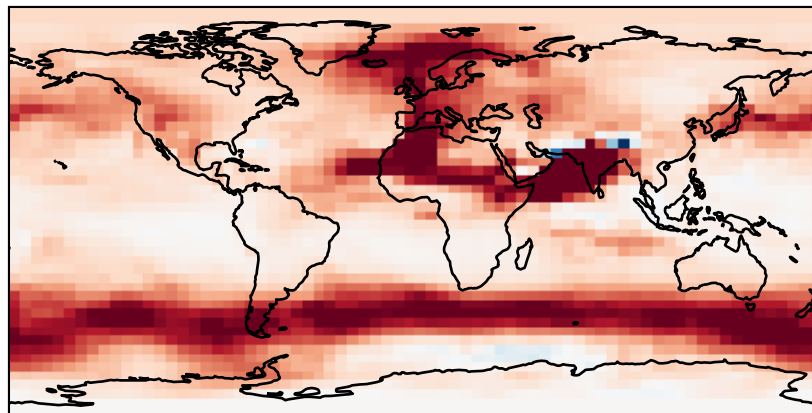
GCC\_14.2.0\_GEOS-IT (Dev)  
4.0x5.0



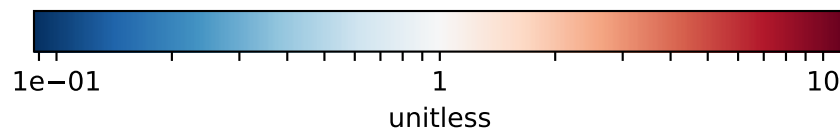
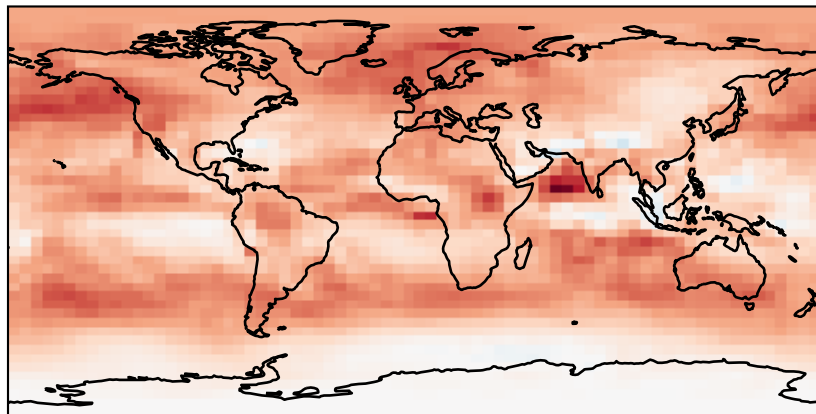
Difference  
Dev - Ref, Dynamic Range



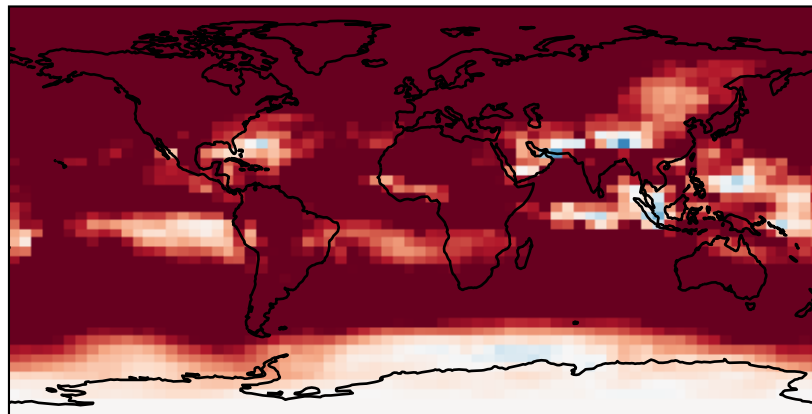
Difference  
Dev - Ref, Restricted Range [5%,95%]



Ratio  
Dev/Ref, Dynamic Range

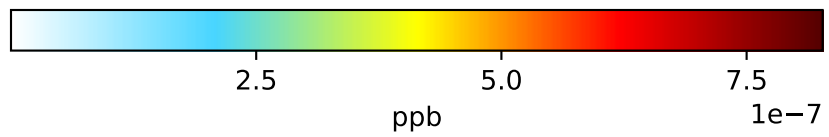
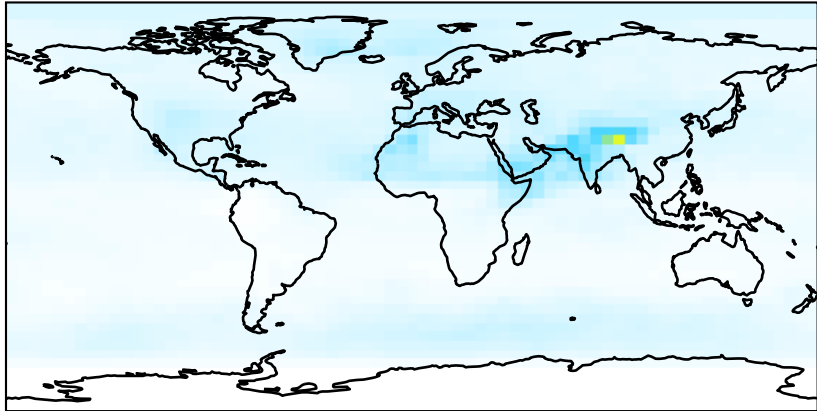


Ratio  
Dev/Ref, Fixed Range

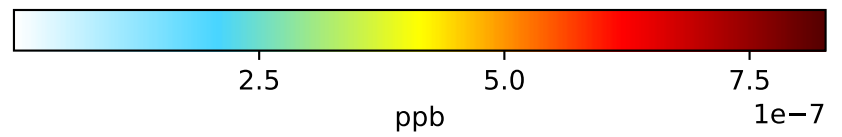
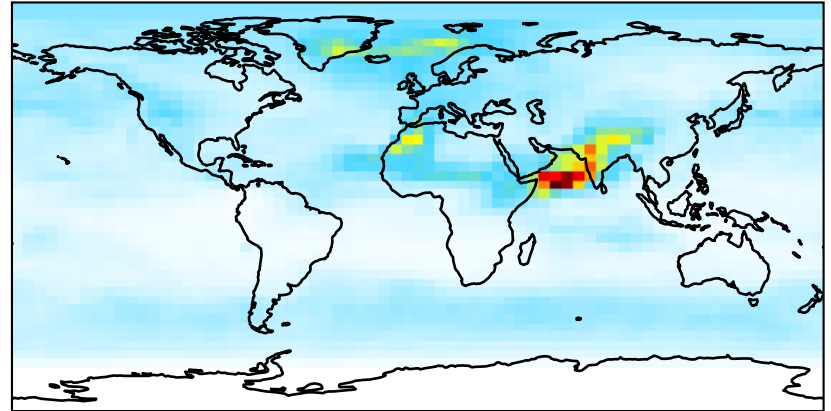


# SpeciesConcVV\_CI

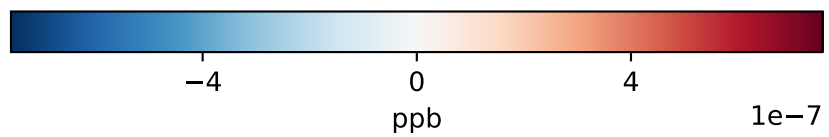
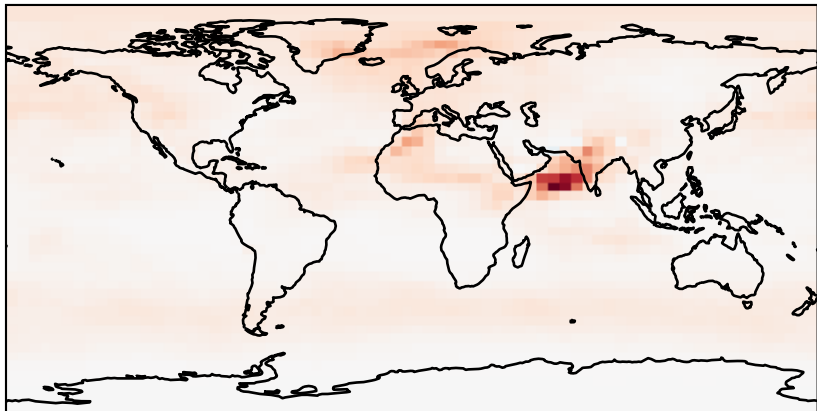
GCC\_14.2.0\_MERRA2 (Ref)  
4.0x5.0



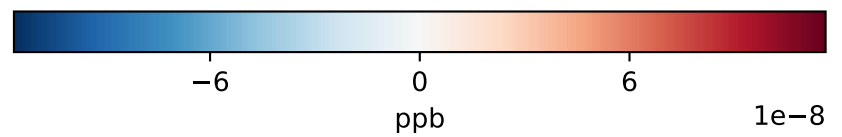
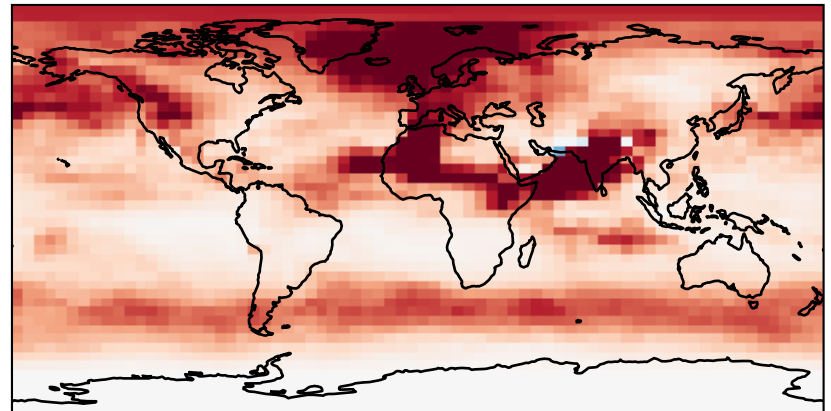
GCC\_14.2.0\_GEOS-IT (Dev)  
4.0x5.0



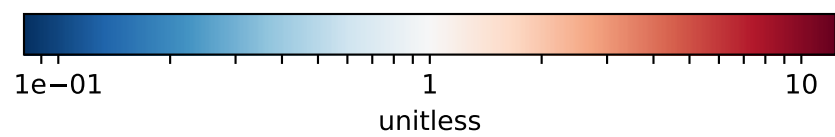
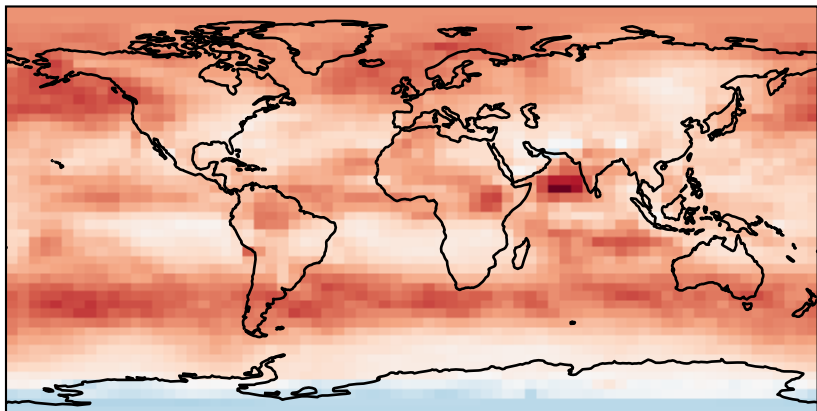
Difference  
Dev - Ref, Dynamic Range



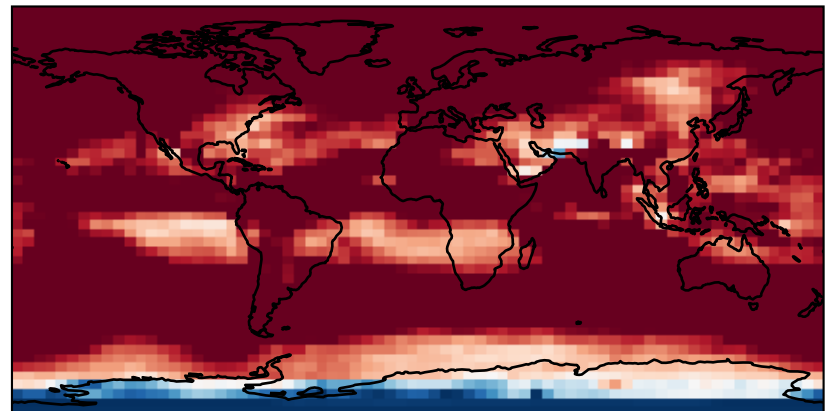
Difference  
Dev - Ref, Restricted Range [5%,95%]



Ratio  
Dev/Ref, Dynamic Range

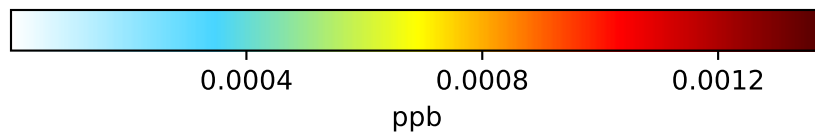
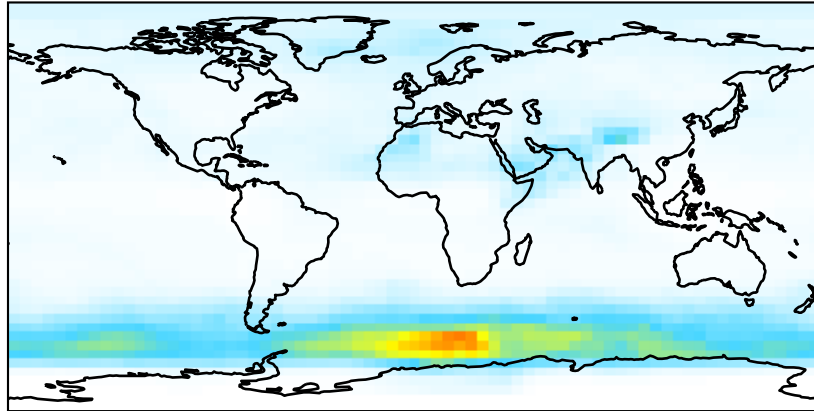


Ratio  
Dev/Ref, Fixed Range

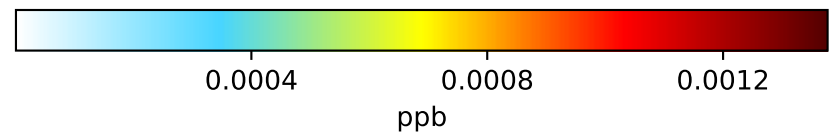
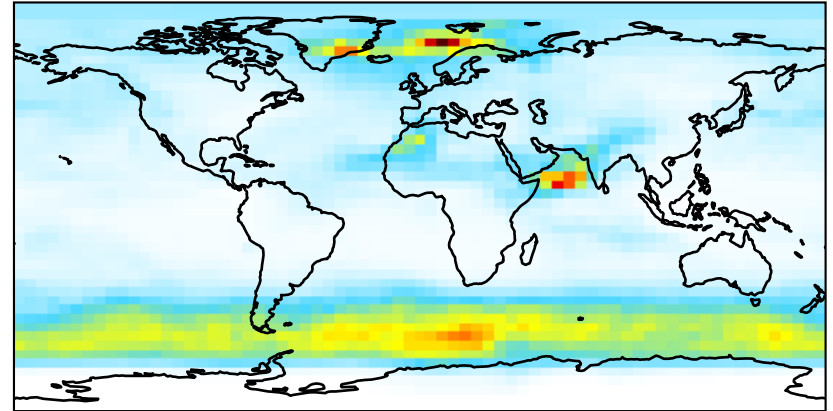


# SpeciesConcVW\_CIO

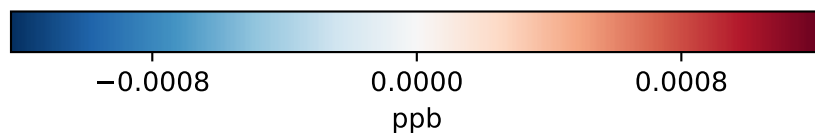
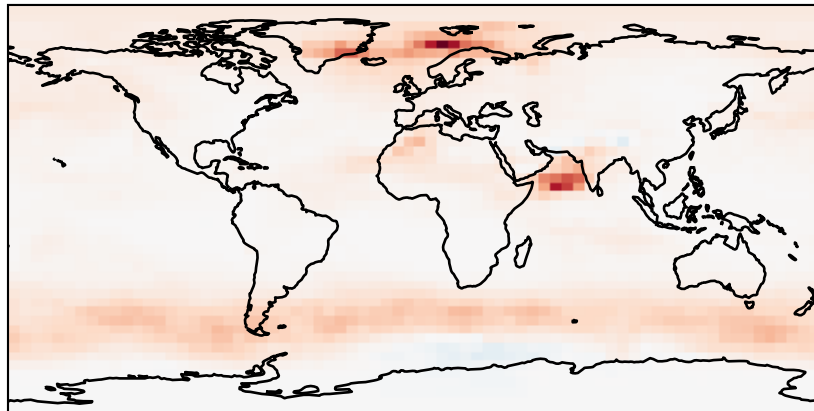
GCC\_14.2.0\_MERRA2 (Ref)  
4.0x5.0



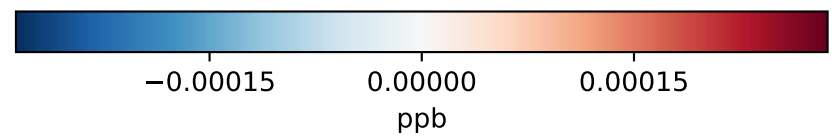
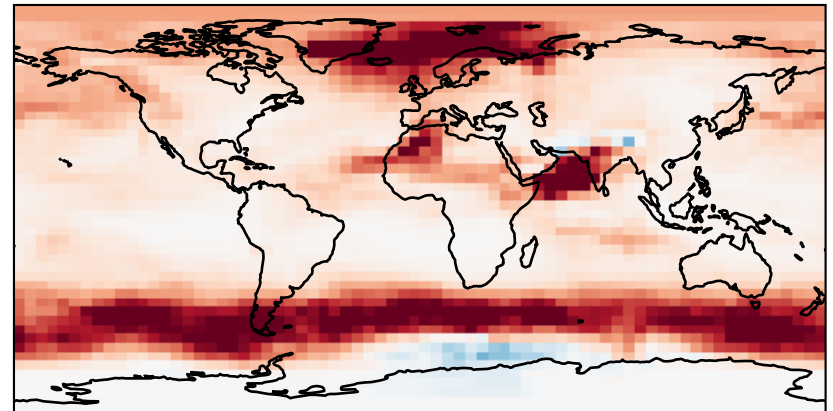
GCC\_14.2.0\_GEOS-IT (Dev)  
4.0x5.0



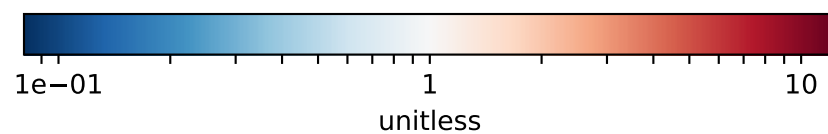
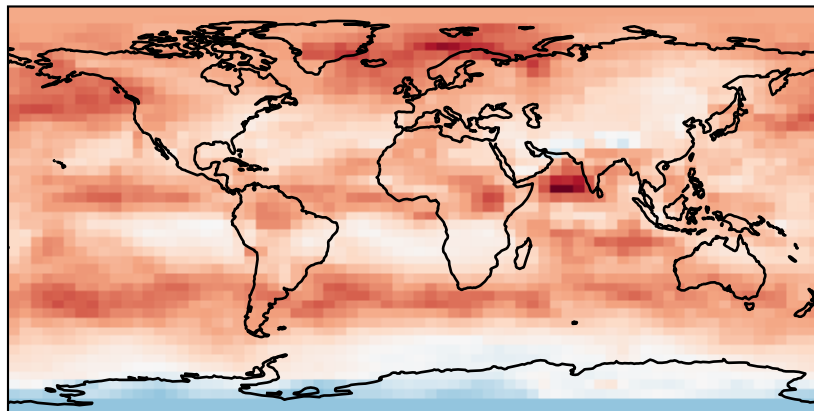
Difference  
Dev - Ref, Dynamic Range



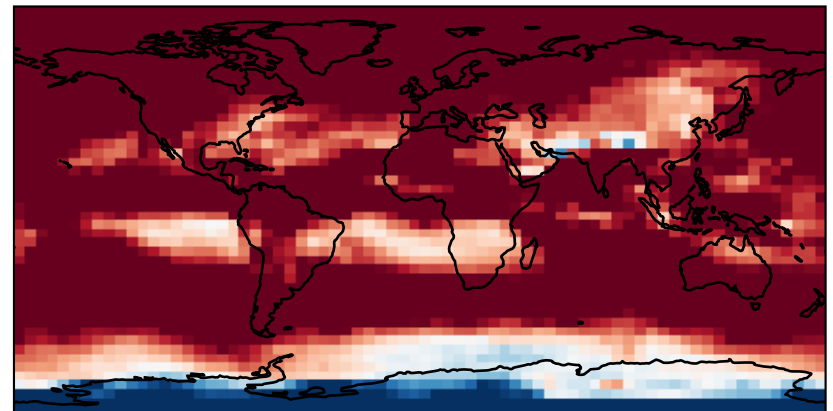
Difference  
Dev - Ref, Restricted Range [5%,95%]



Ratio  
Dev/Ref, Dynamic Range

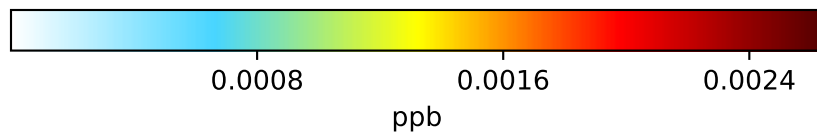
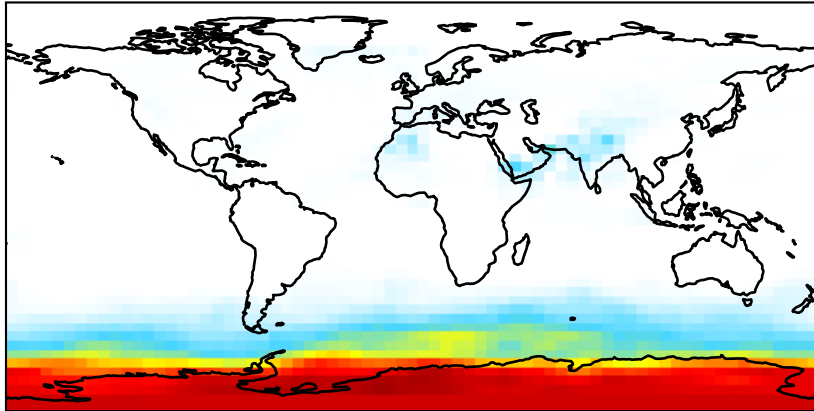


Ratio  
Dev/Ref, Fixed Range

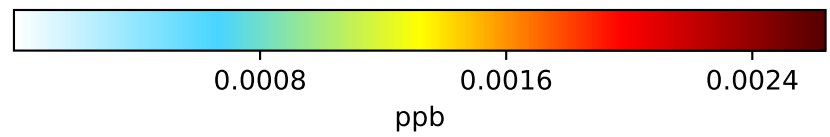
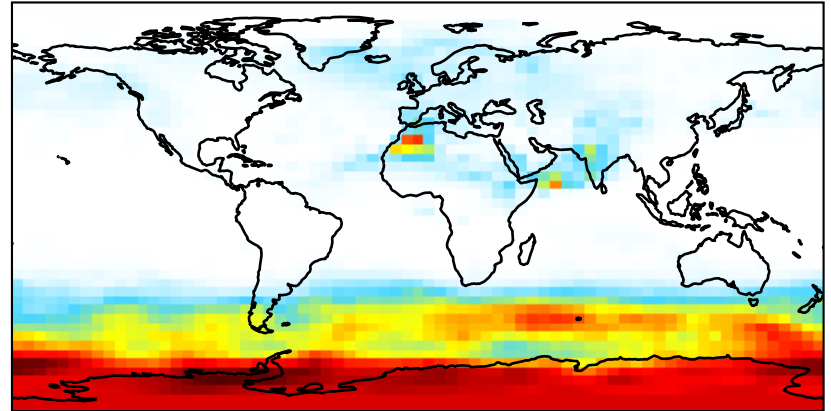


# SpeciesConcVV\_Cl2

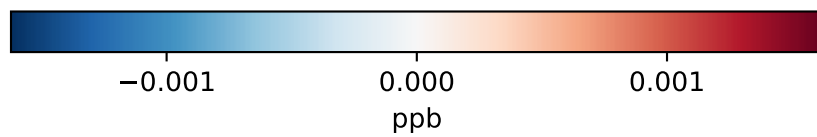
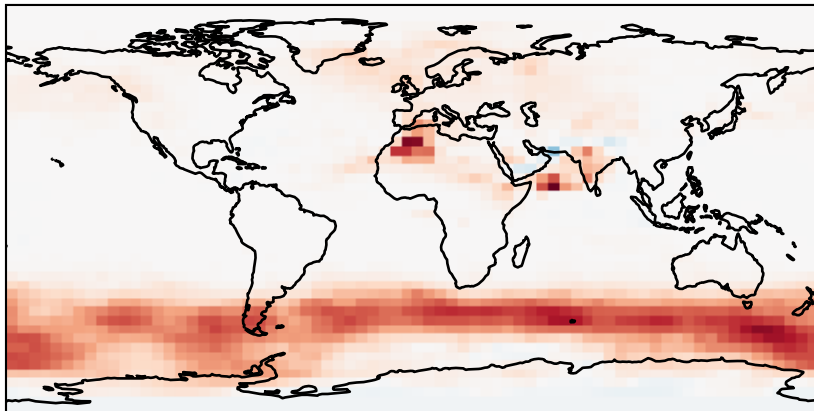
GCC\_14.2.0\_MERRA2 (Ref)  
4.0x5.0



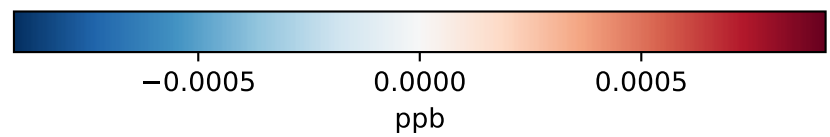
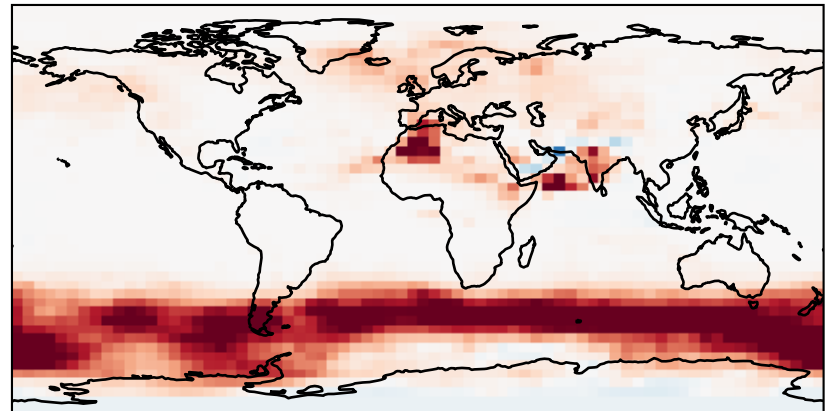
GCC\_14.2.0\_GEOS-IT (Dev)  
4.0x5.0



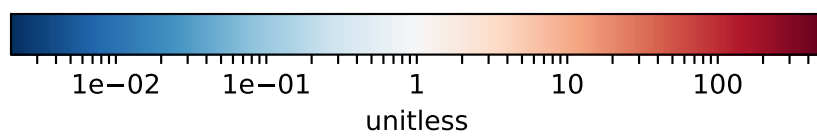
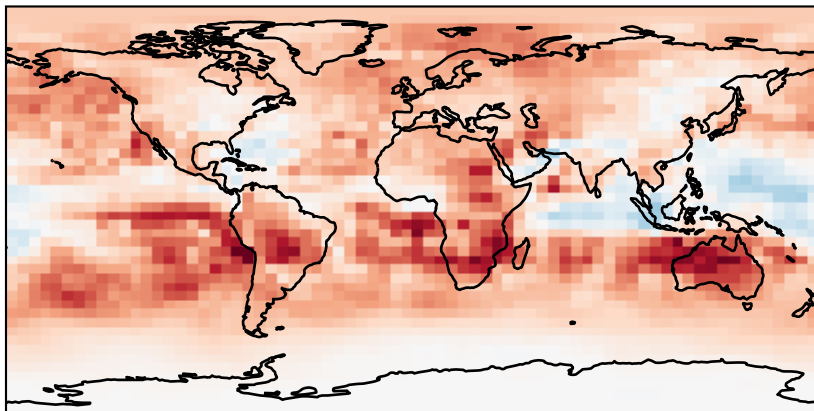
Difference  
Dev - Ref, Dynamic Range



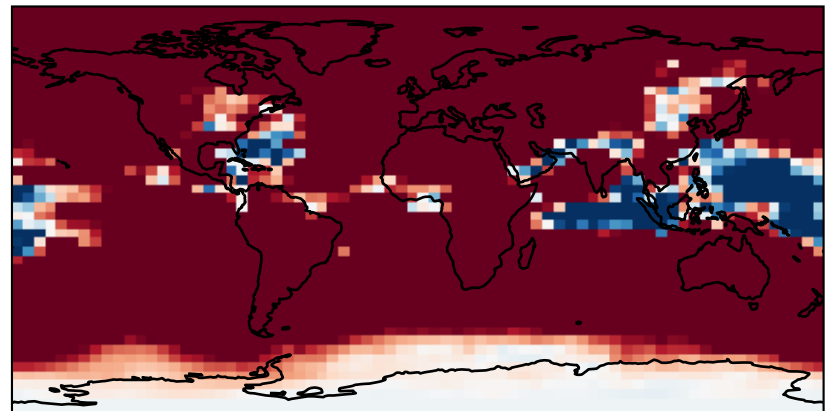
Difference  
Dev - Ref, Restricted Range [5%,95%]



Ratio  
Dev/Ref, Dynamic Range

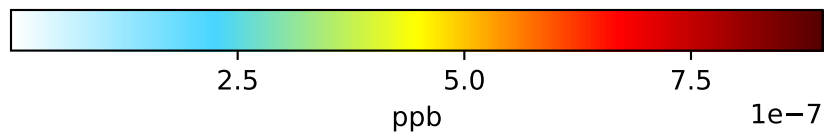
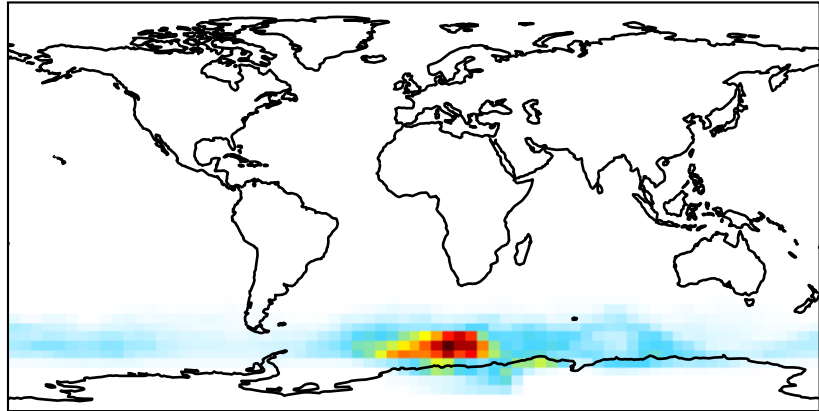


Ratio  
Dev/Ref, Fixed Range

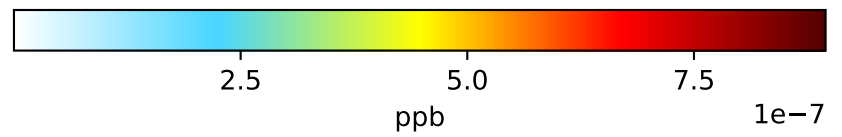
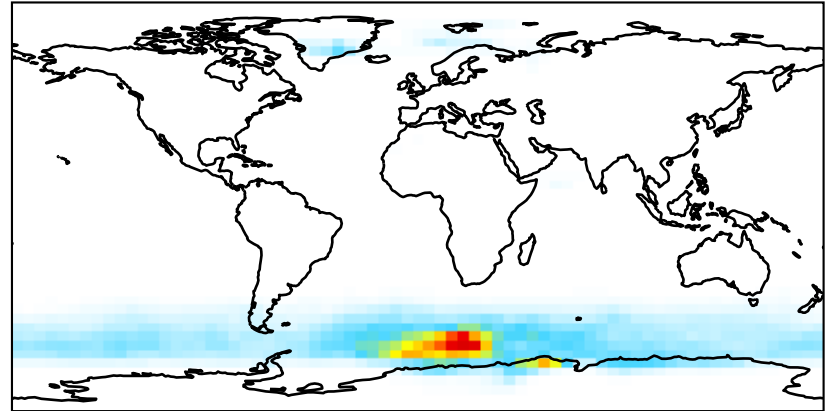


# SpeciesConcVV\_Cl2O2

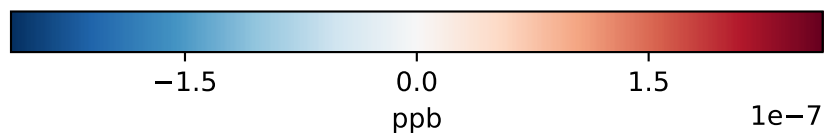
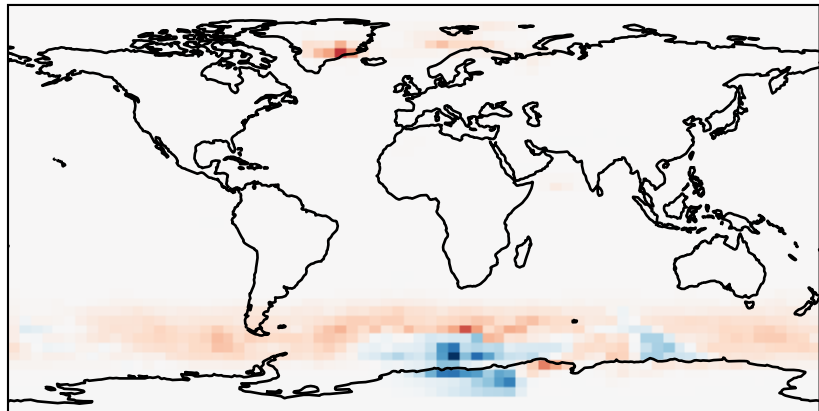
GCC\_14.2.0\_MERRA2 (Ref)  
4.0x5.0



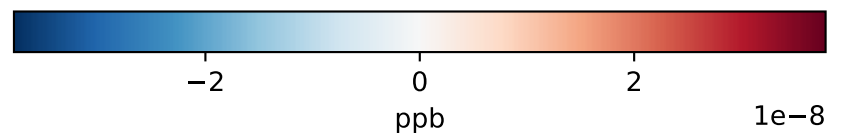
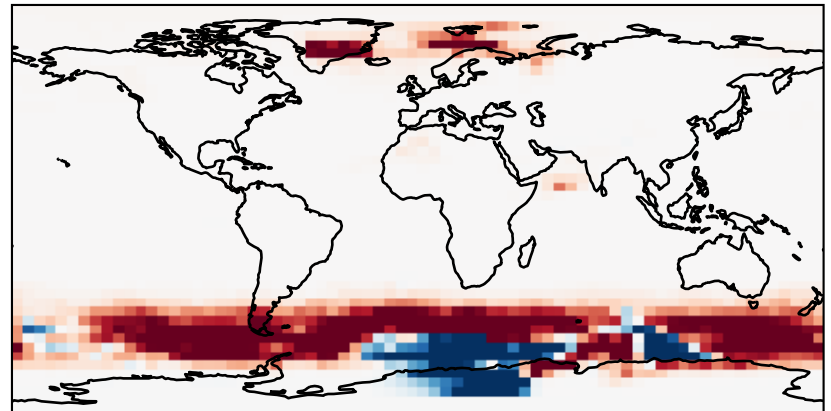
GCC\_14.2.0\_GEOS-IT (Dev)  
4.0x5.0



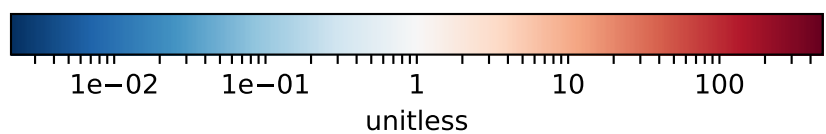
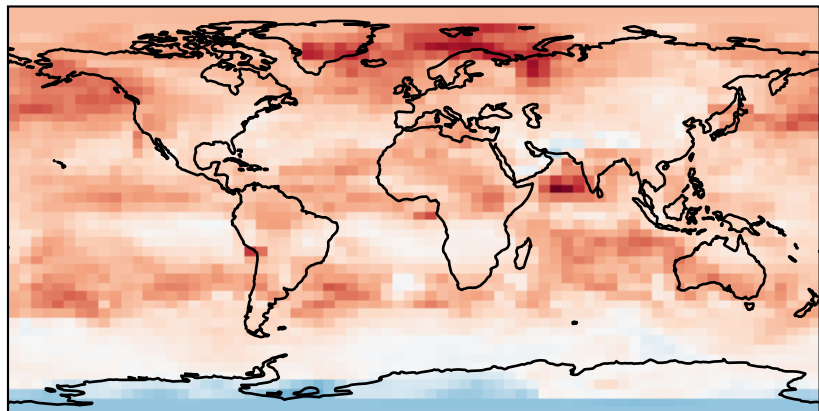
Difference  
Dev - Ref, Dynamic Range



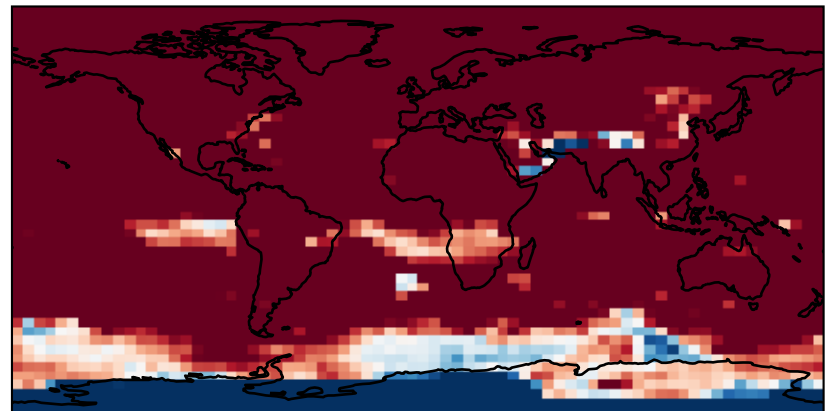
Difference  
Dev - Ref, Restricted Range [5%,95%]



Ratio  
Dev/Ref, Dynamic Range

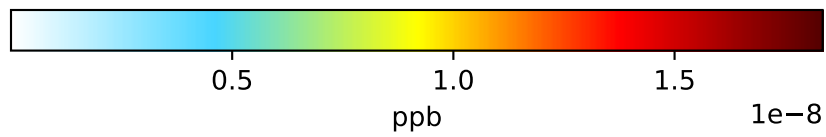
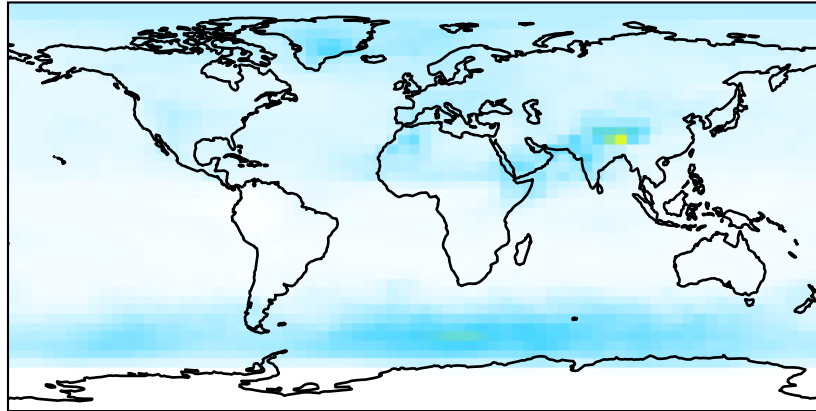


Ratio  
Dev/Ref, Fixed Range

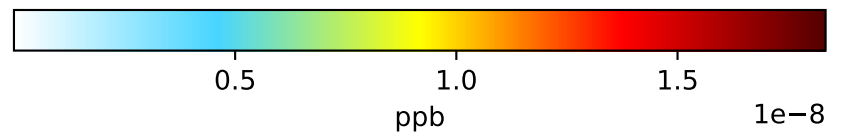
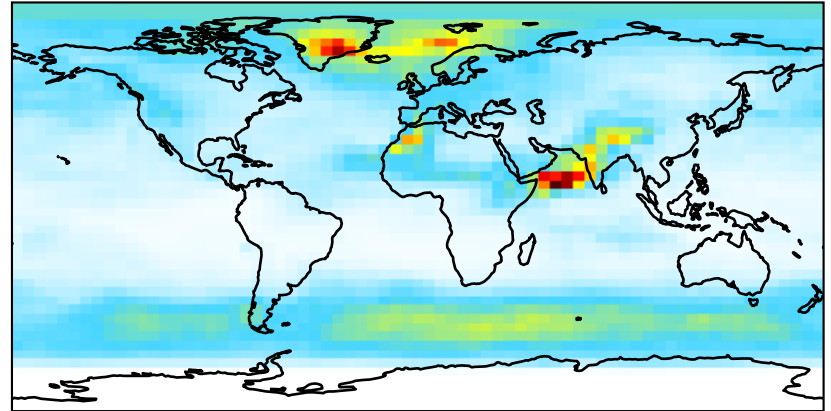


# SpeciesConcVV\_C100

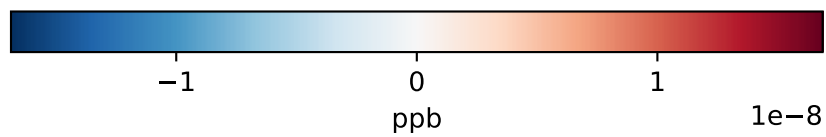
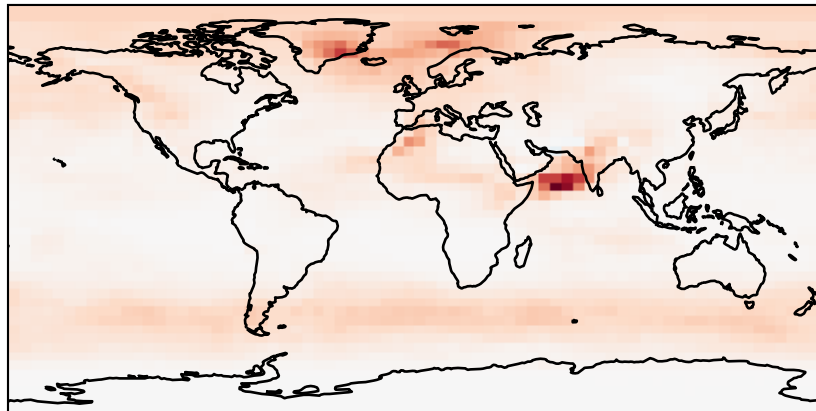
GCC\_14.2.0\_MERRA2 (Ref)  
4.0x5.0



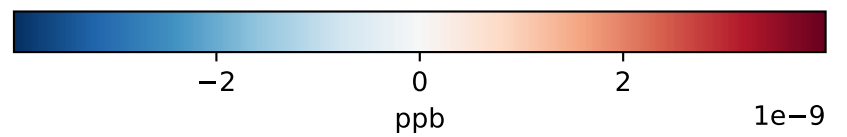
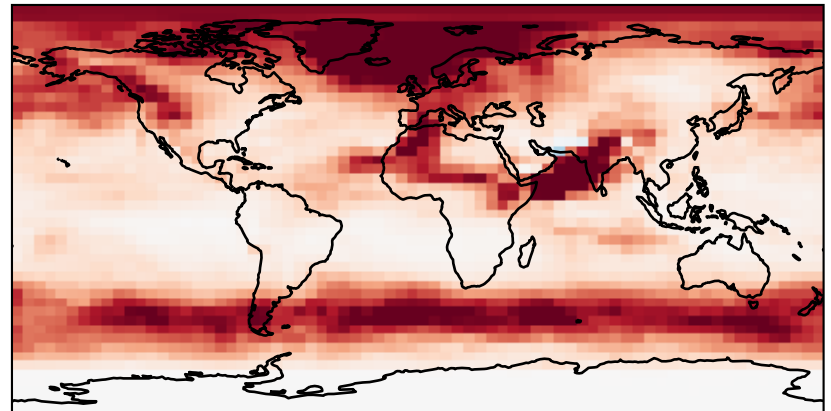
GCC\_14.2.0\_GEOS-IT (Dev)  
4.0x5.0



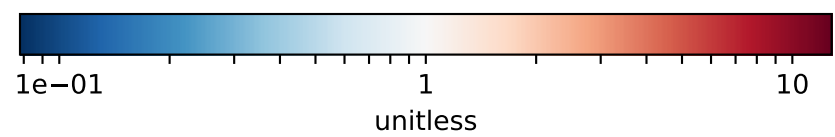
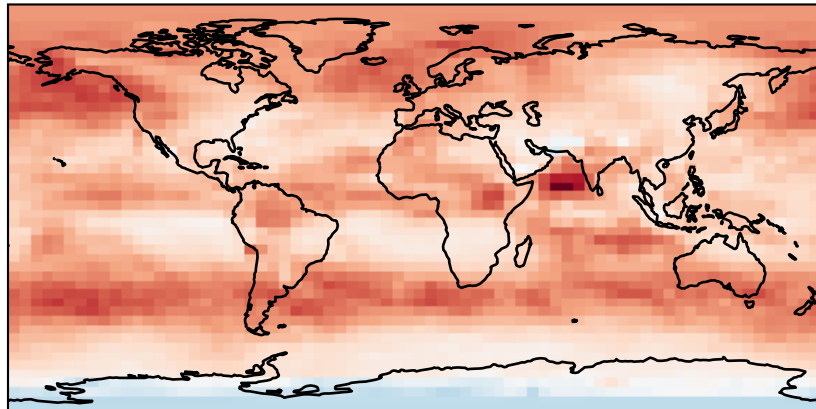
Difference  
Dev - Ref, Dynamic Range



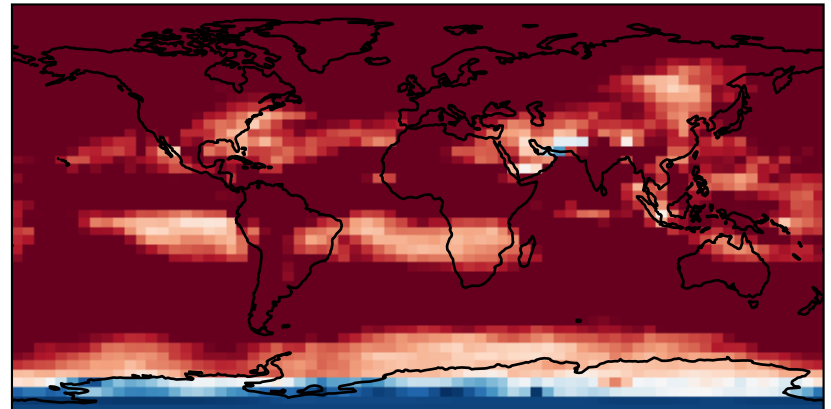
Difference  
Dev - Ref, Restricted Range [5%,95%]



Ratio  
Dev/Ref, Dynamic Range

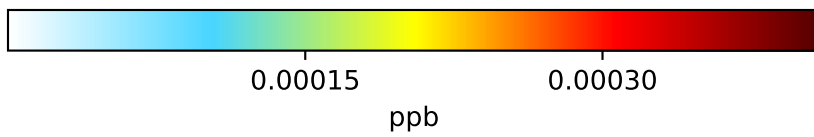
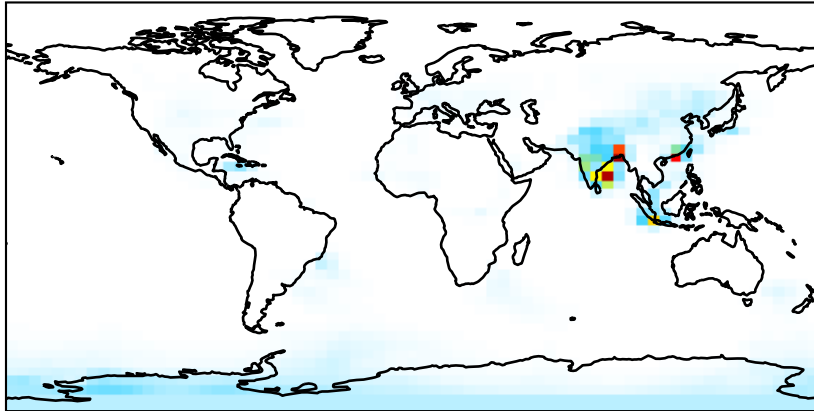


Ratio  
Dev/Ref, Fixed Range

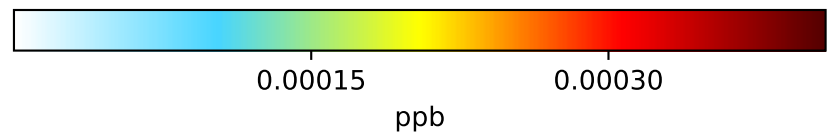
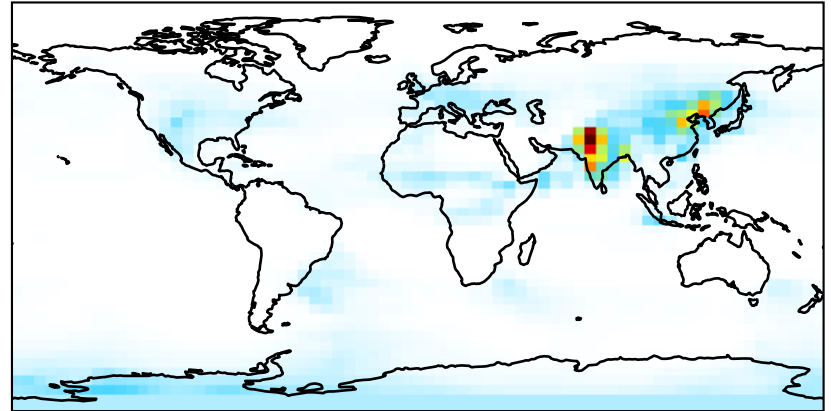


# SpeciesConcVV\_CINO2

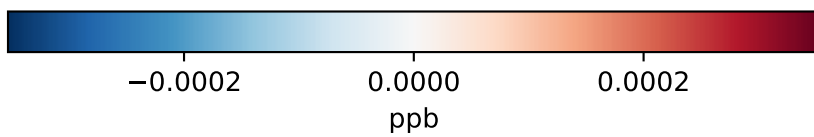
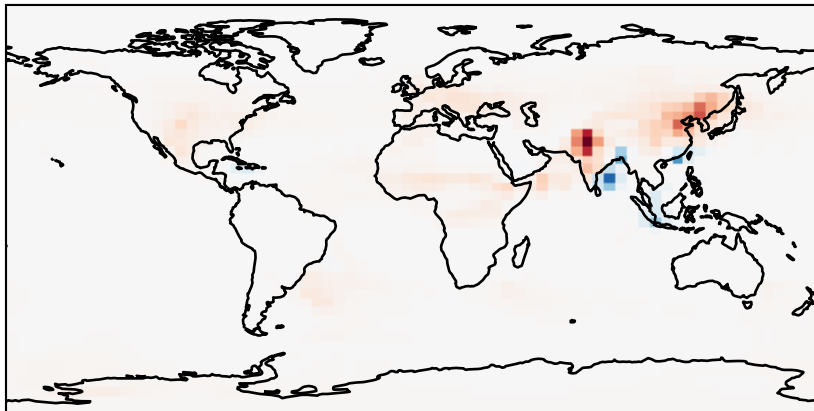
GCC\_14.2.0\_MERRA2 (Ref)  
4.0x5.0



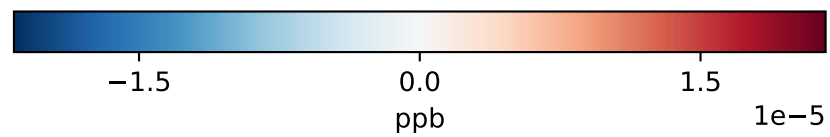
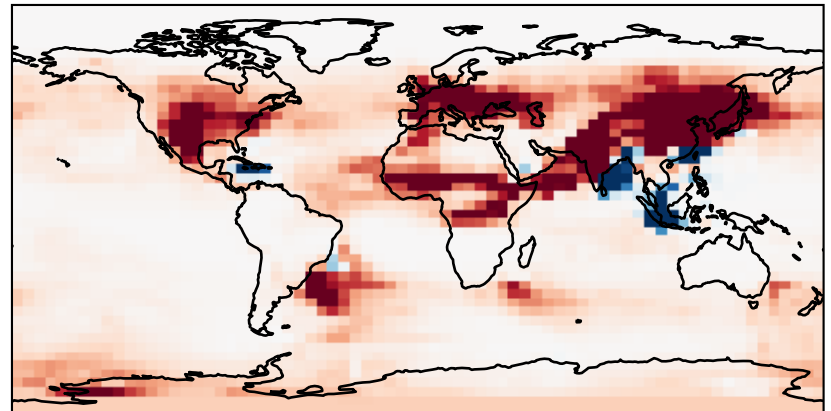
GCC\_14.2.0\_GEOS-IT (Dev)  
4.0x5.0



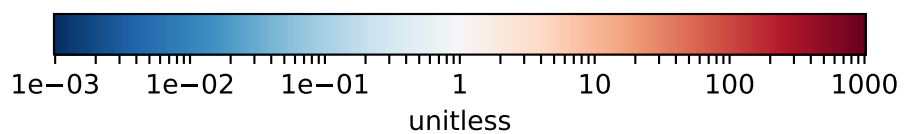
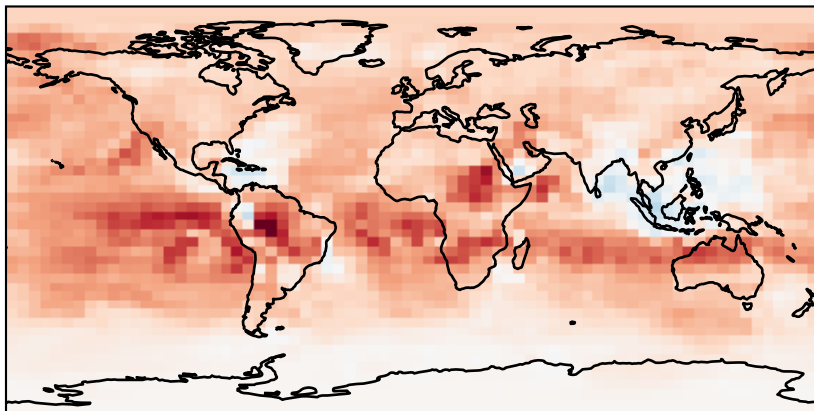
Difference  
Dev - Ref, Dynamic Range



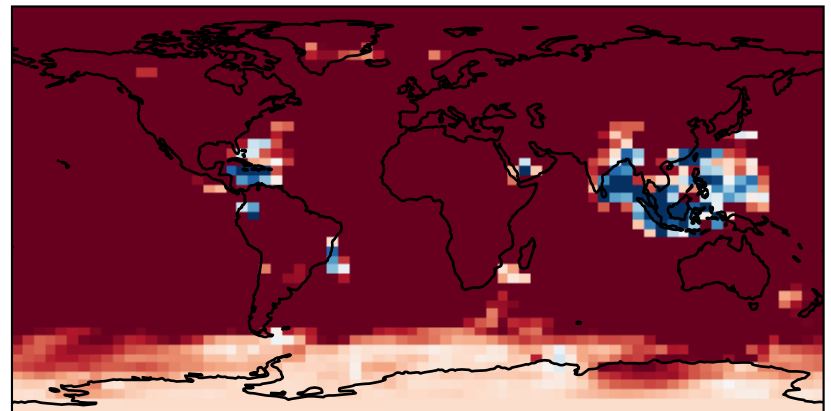
Difference  
Dev - Ref, Restricted Range [5%,95%]



Ratio  
Dev/Ref, Dynamic Range



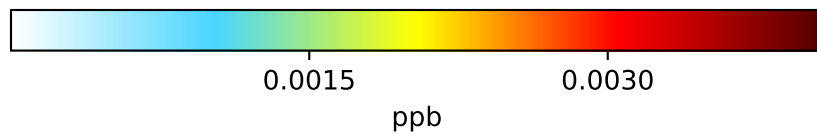
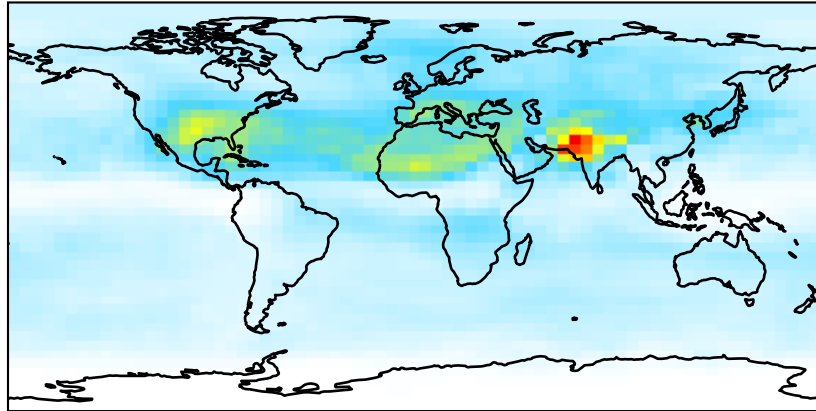
Ratio  
Dev/Ref, Fixed Range



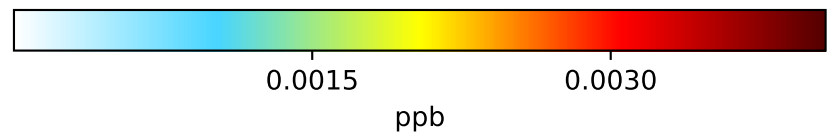
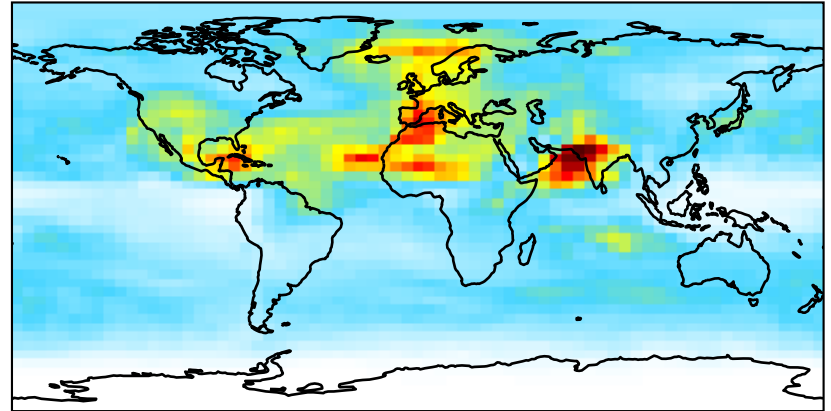


# SpeciesConcVV\_CIN03

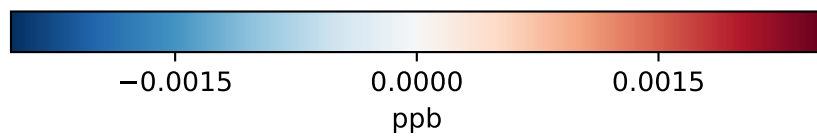
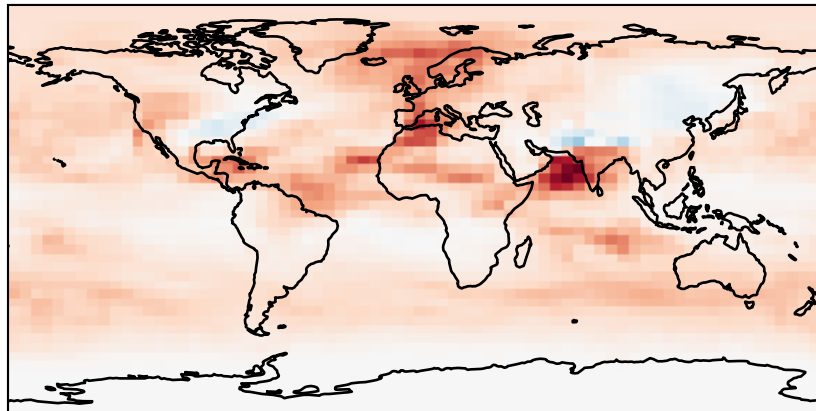
GCC\_14.2.0\_MERRA2 (Ref)  
4.0x5.0



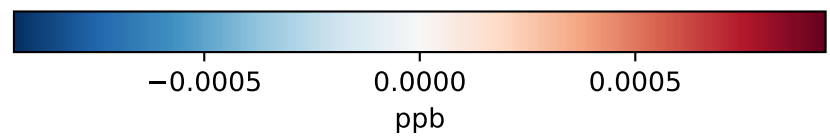
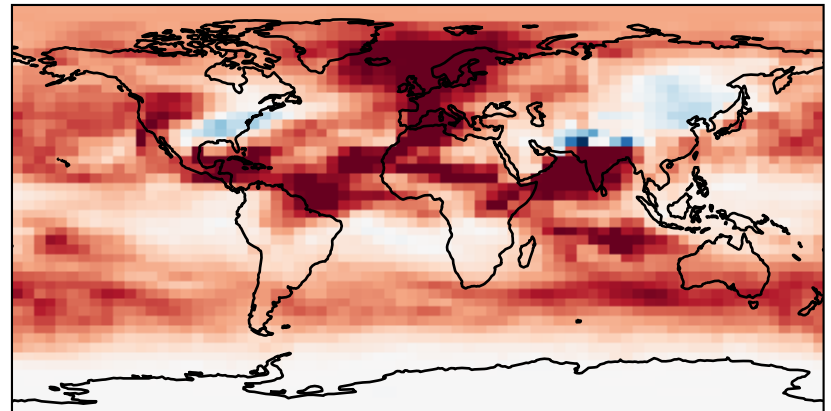
GCC\_14.2.0\_GEOS-IT (Dev)  
4.0x5.0



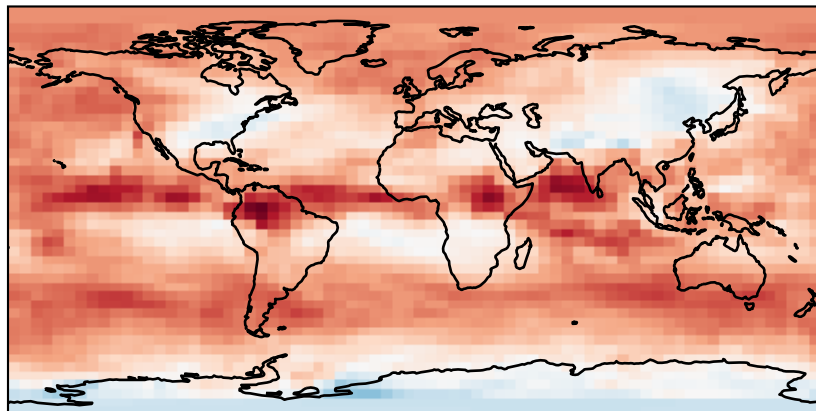
Difference  
Dev - Ref, Dynamic Range



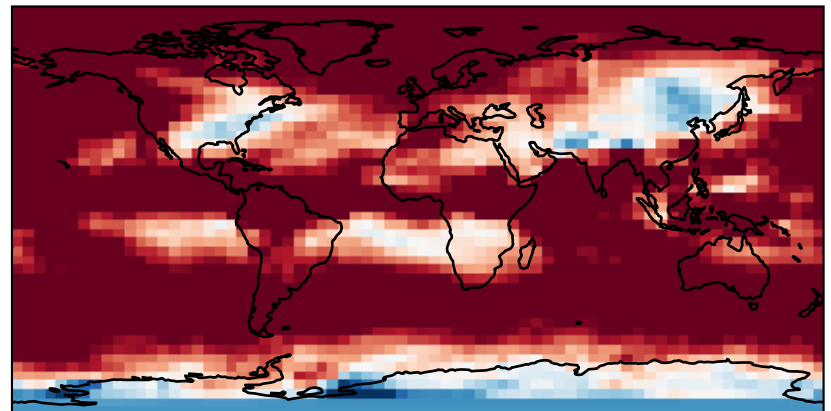
Difference  
Dev - Ref, Restricted Range [5%,95%]



Ratio  
Dev/Ref, Dynamic Range

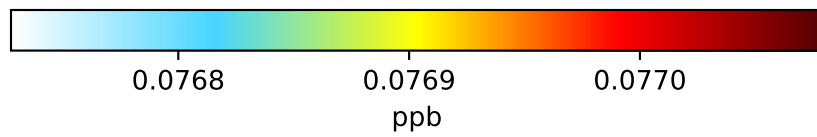
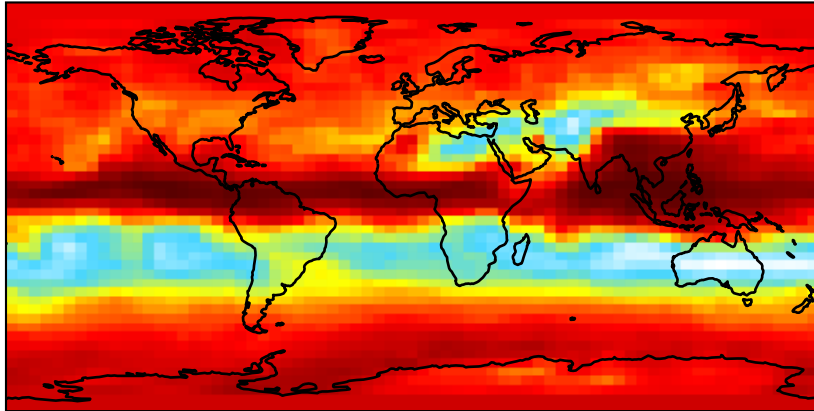


Ratio  
Dev/Ref, Fixed Range

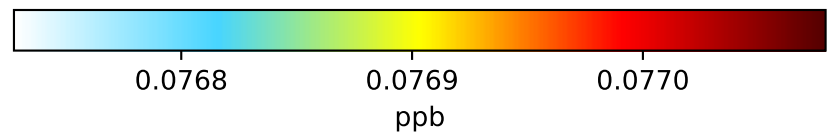
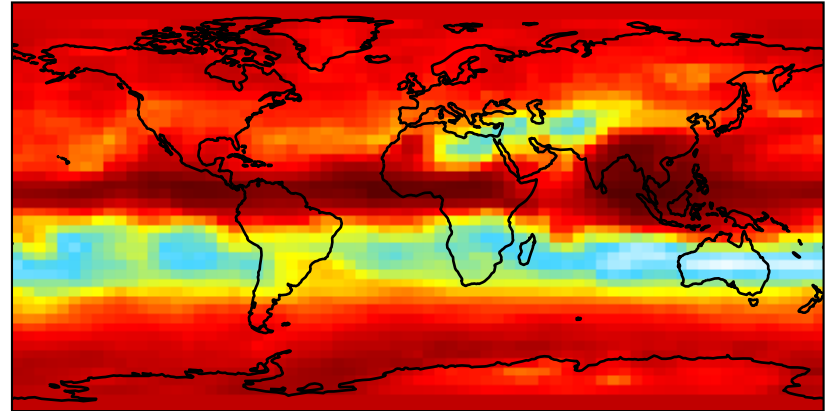


# SpeciesConcVW\_CCI4

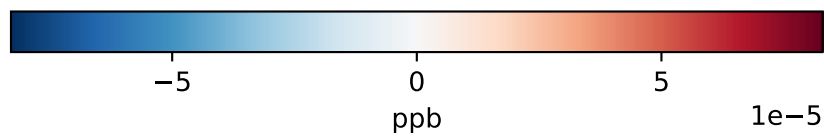
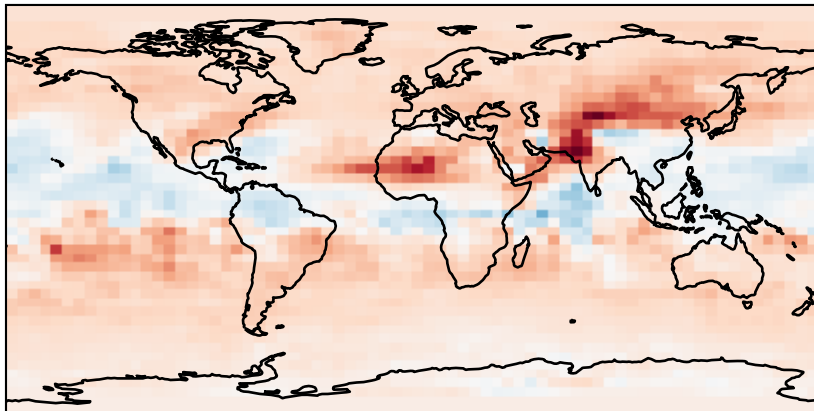
GCC\_14.2.0\_MERRA2 (Ref)  
4.0x5.0



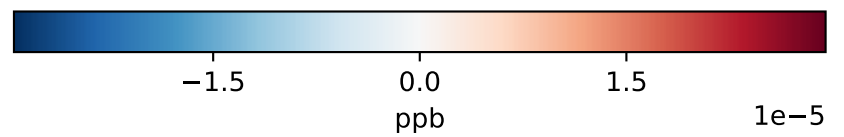
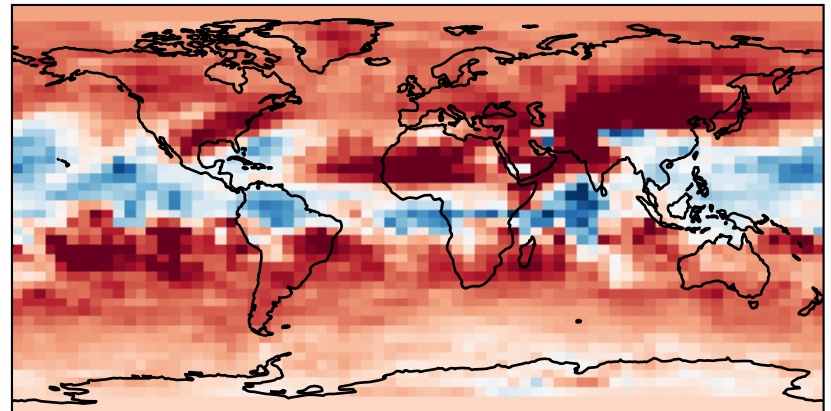
GCC\_14.2.0\_GEOS-IT (Dev)  
4.0x5.0



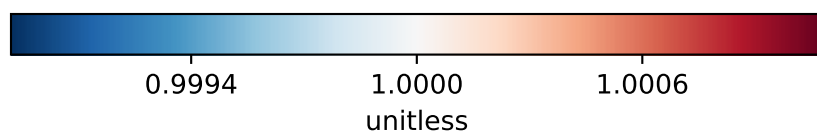
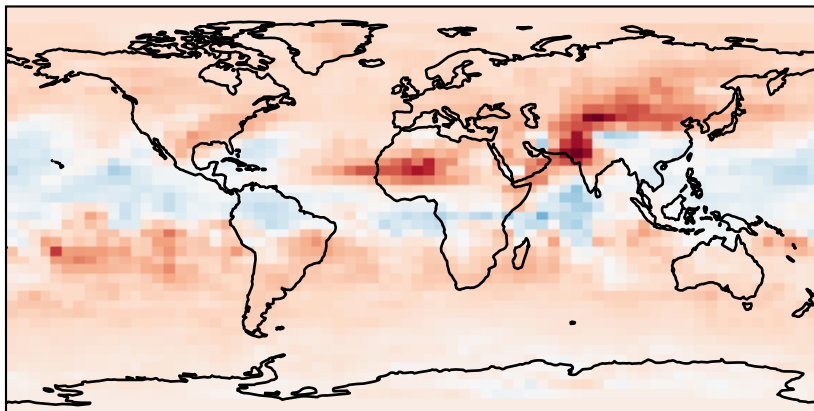
Difference  
Dev - Ref, Dynamic Range



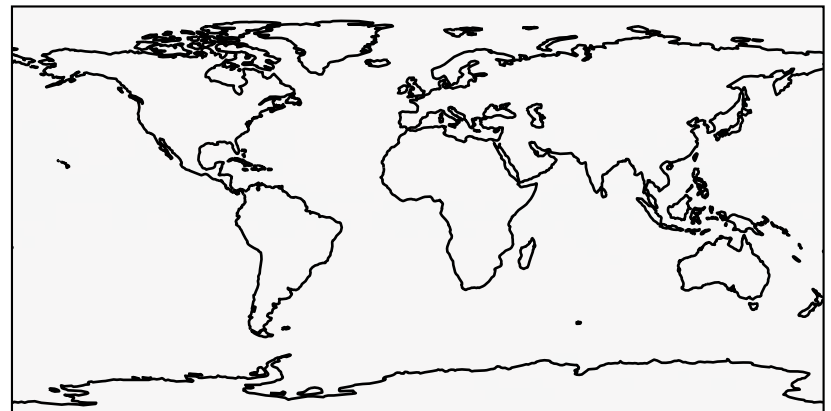
Difference  
Dev - Ref, Restricted Range [5%,95%]



Ratio  
Dev/Ref, Dynamic Range

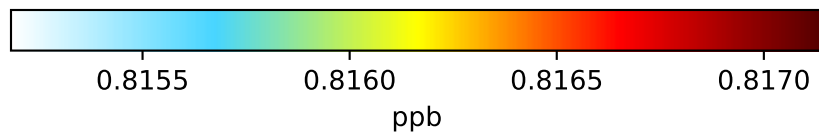
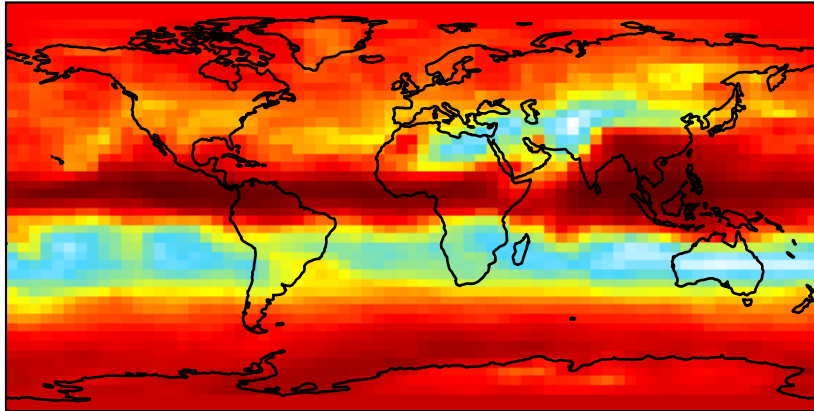


Ratio  
Dev/Ref, Fixed Range

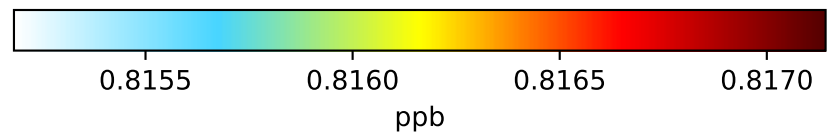
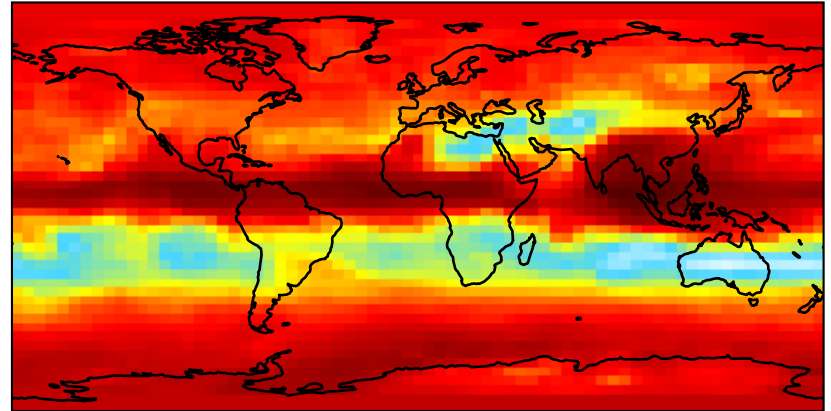


# SpeciesConcVV\_CFCs

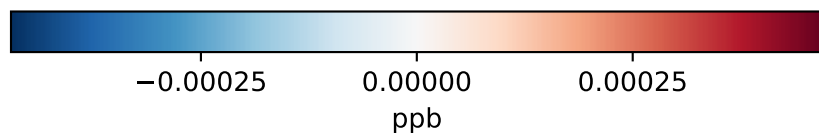
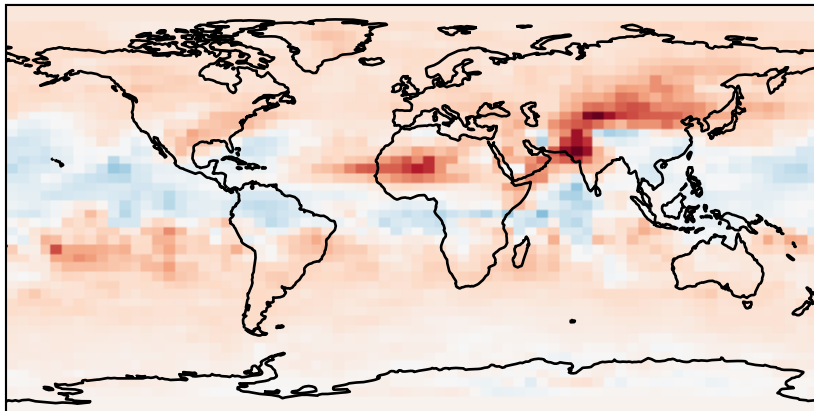
GCC\_14.2.0\_MERRA2 (Ref)  
4.0x5.0



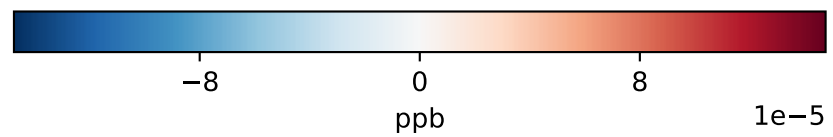
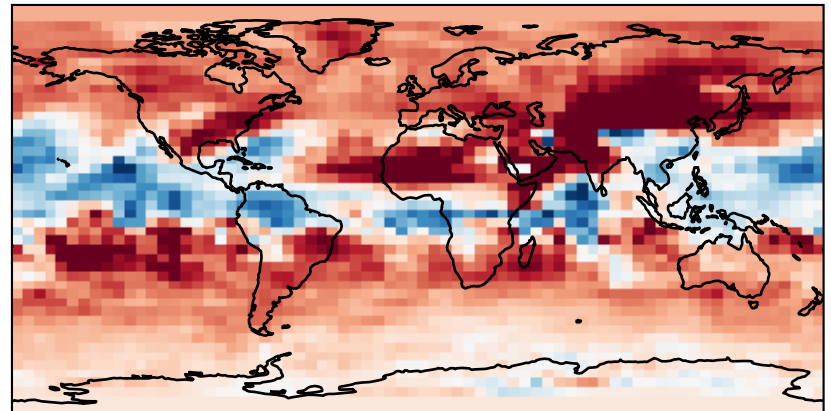
GCC\_14.2.0\_GEOS-IT (Dev)  
4.0x5.0



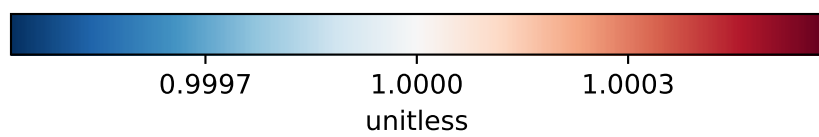
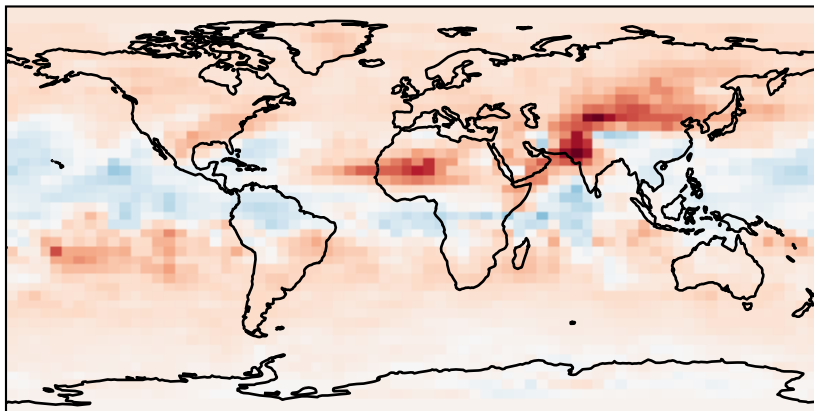
Difference  
Dev - Ref, Dynamic Range



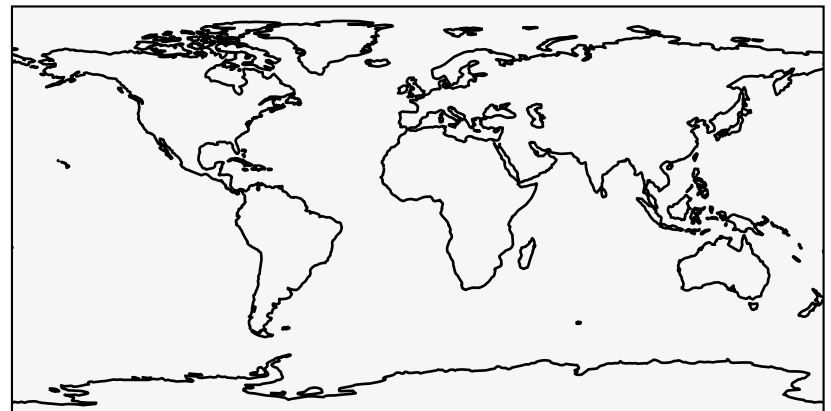
Difference  
Dev - Ref, Restricted Range [5%,95%]



Ratio  
Dev/Ref, Dynamic Range

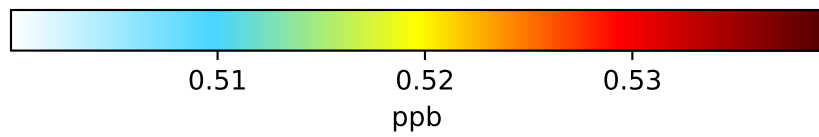
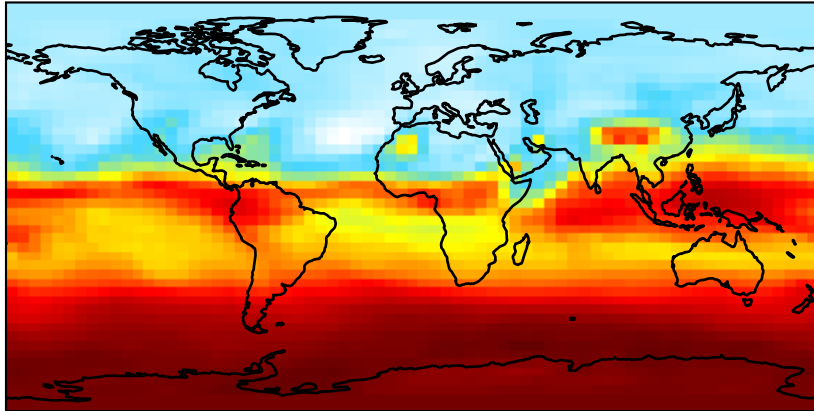


Ratio  
Dev/Ref, Fixed Range

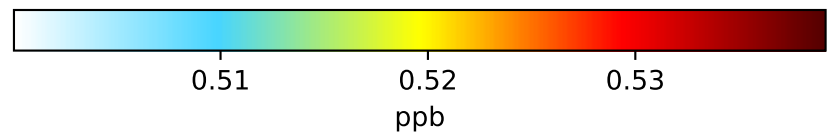
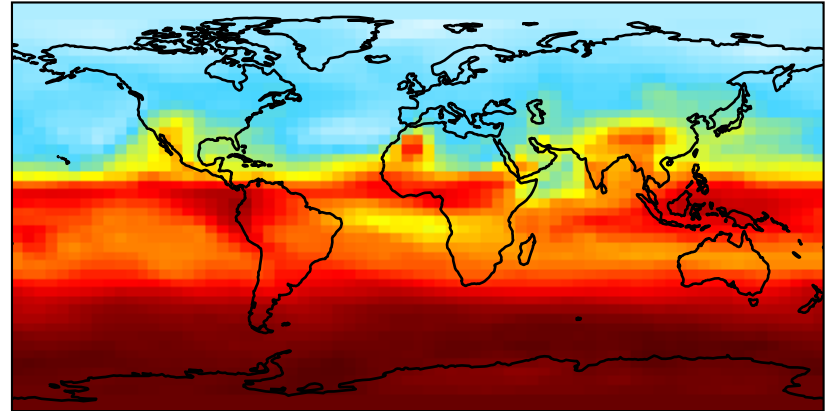


# SpeciesConcVV\_CH3Cl

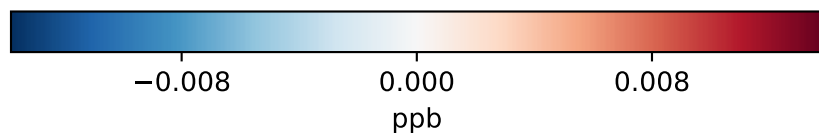
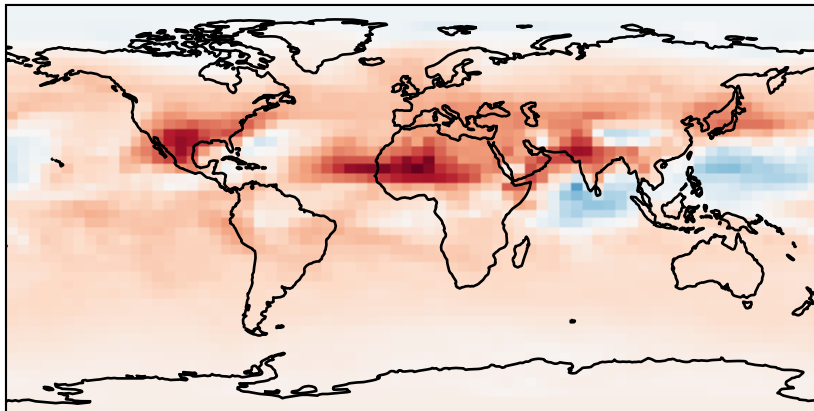
GCC\_14.2.0\_MERRA2 (Ref)  
4.0x5.0



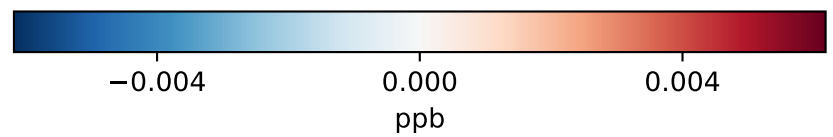
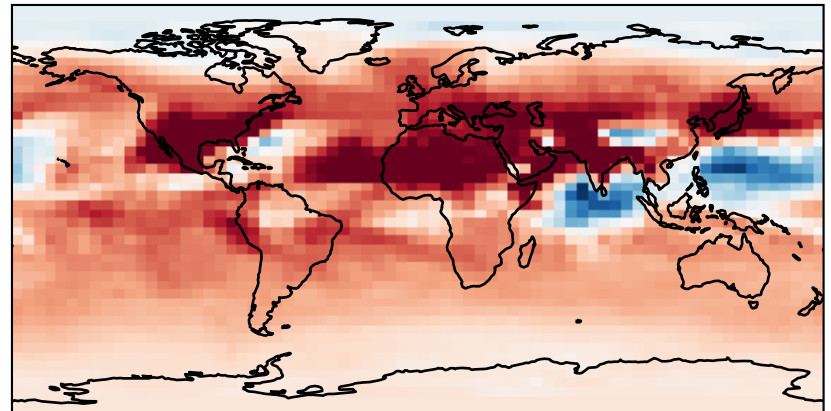
GCC\_14.2.0\_GEOS-IT (Dev)  
4.0x5.0



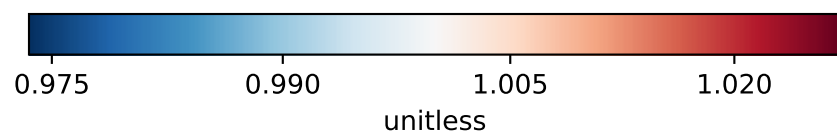
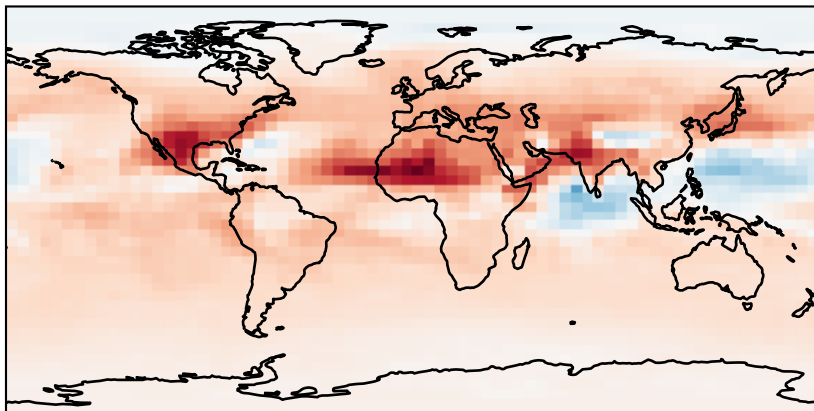
Difference  
Dev - Ref, Dynamic Range



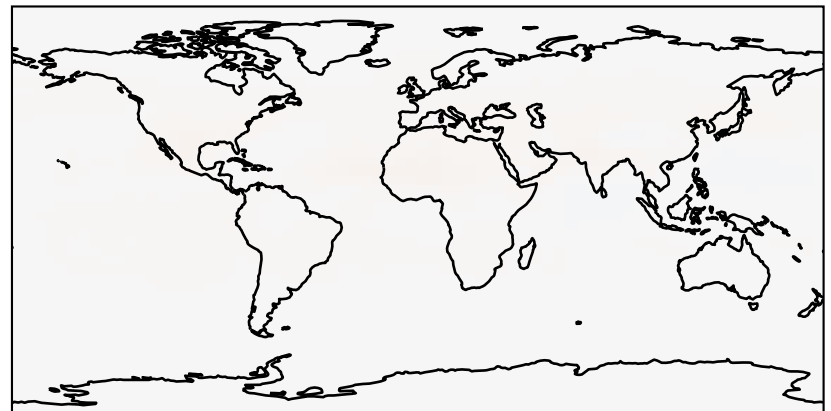
Difference  
Dev - Ref, Restricted Range [5%,95%]



Ratio  
Dev/Ref, Dynamic Range

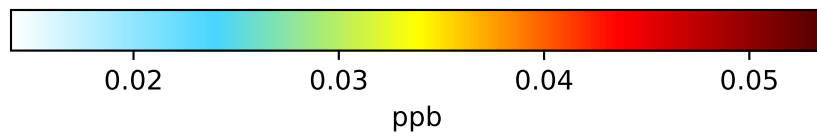
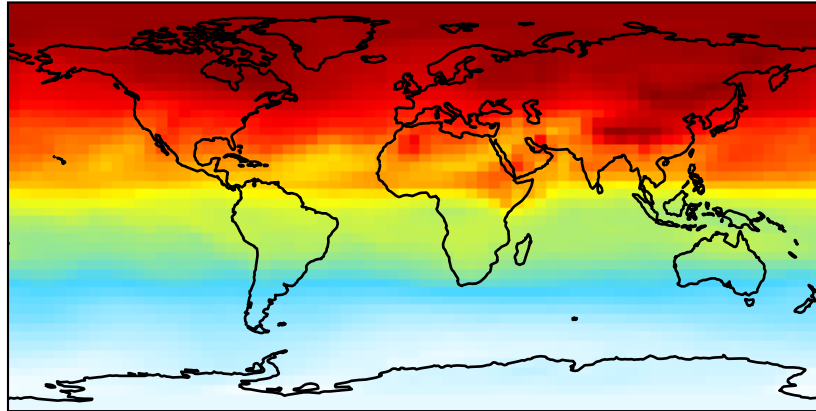


Ratio  
Dev/Ref, Fixed Range

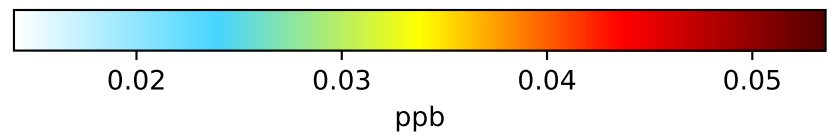
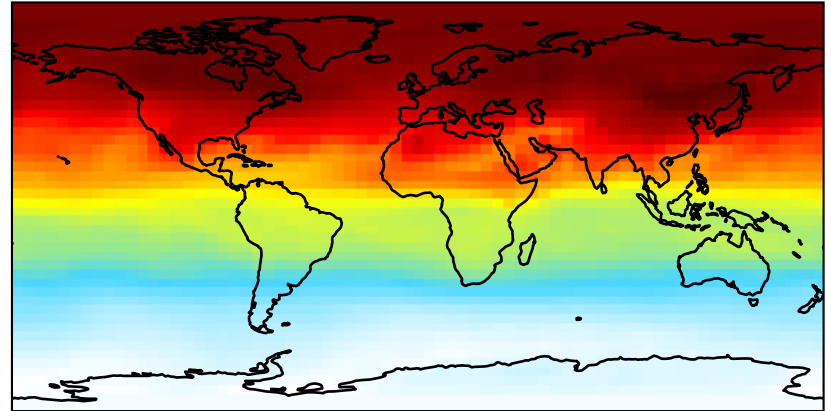


# SpeciesConcVW\_CH2Cl2

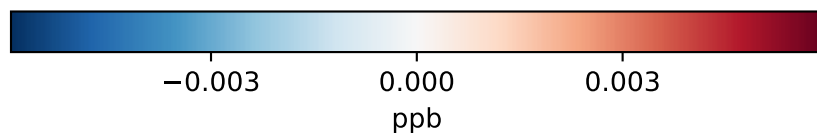
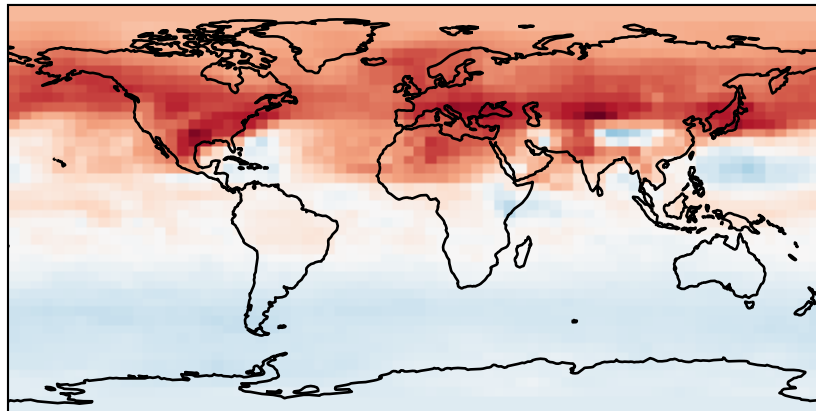
GCC\_14.2.0\_MERRA2 (Ref)  
4.0x5.0



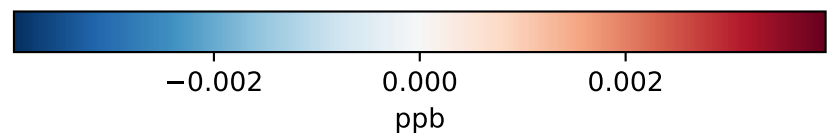
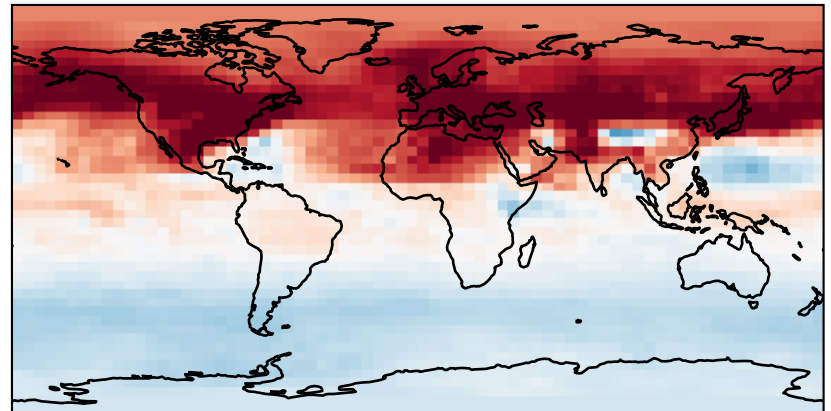
GCC\_14.2.0\_GEOS-IT (Dev)  
4.0x5.0



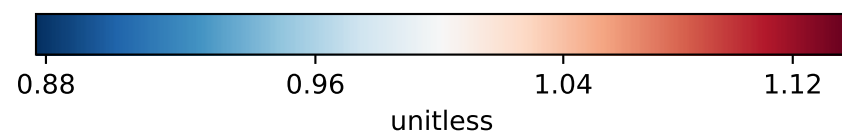
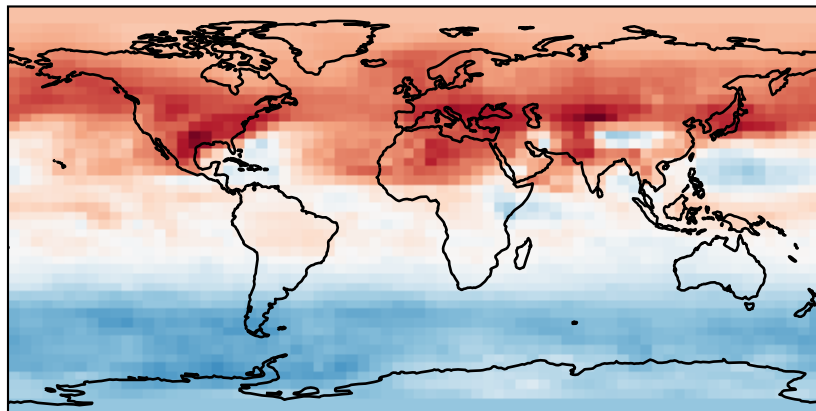
Difference  
Dev - Ref, Dynamic Range



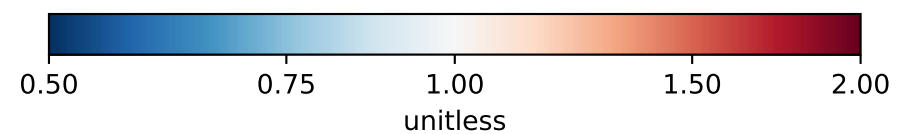
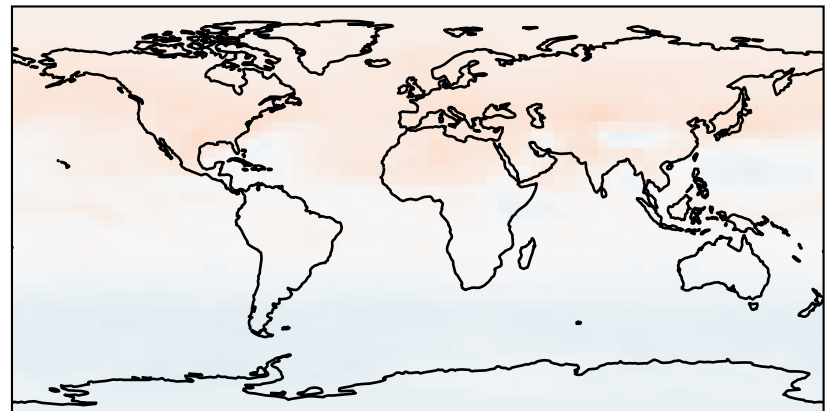
Difference  
Dev - Ref, Restricted Range [5%,95%]



Ratio  
Dev/Ref, Dynamic Range

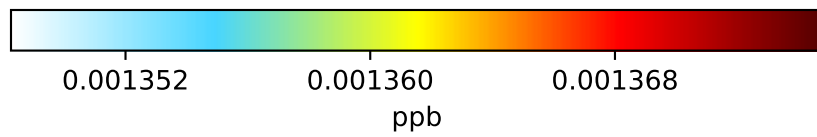
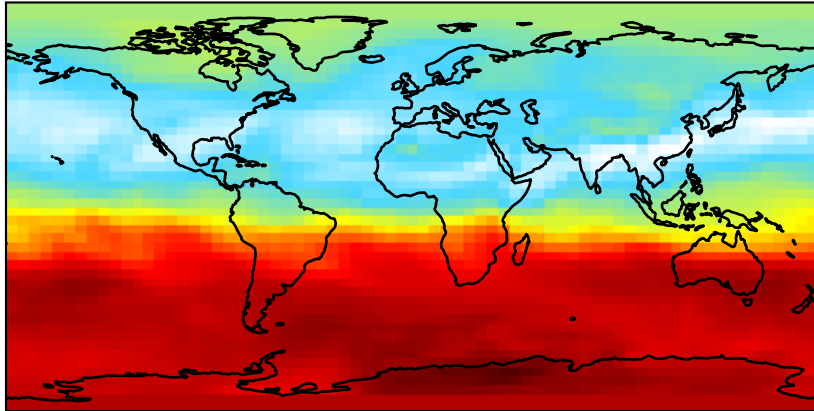


Ratio  
Dev/Ref, Fixed Range

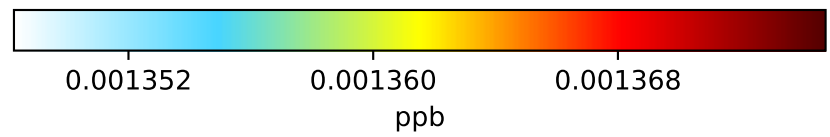
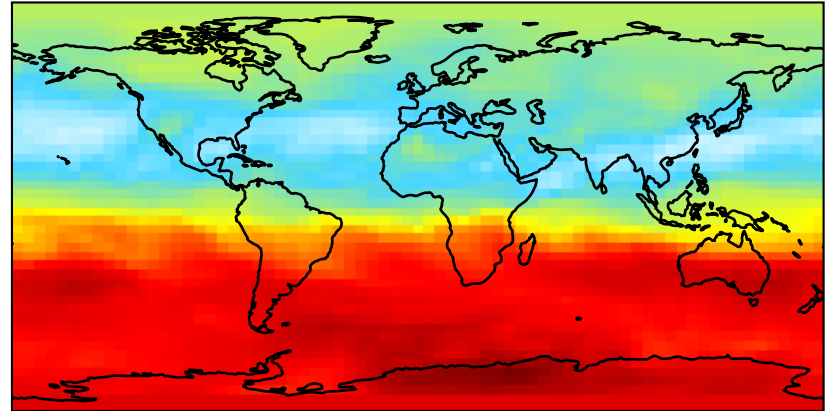


# SpeciesConcVV\_CH3CCI3

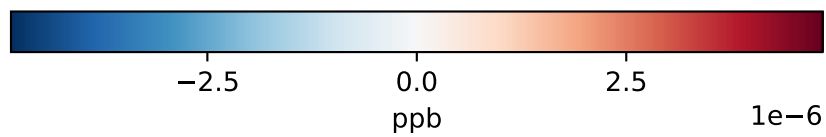
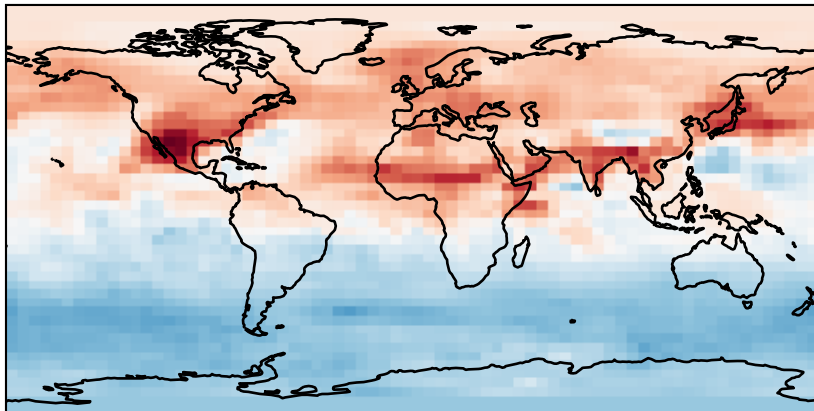
GCC\_14.2.0\_MERRA2 (Ref)  
4.0x5.0



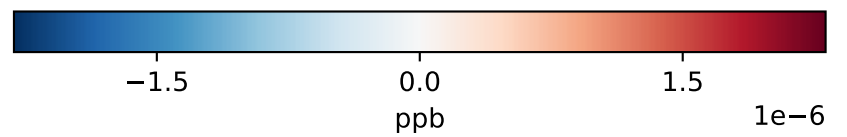
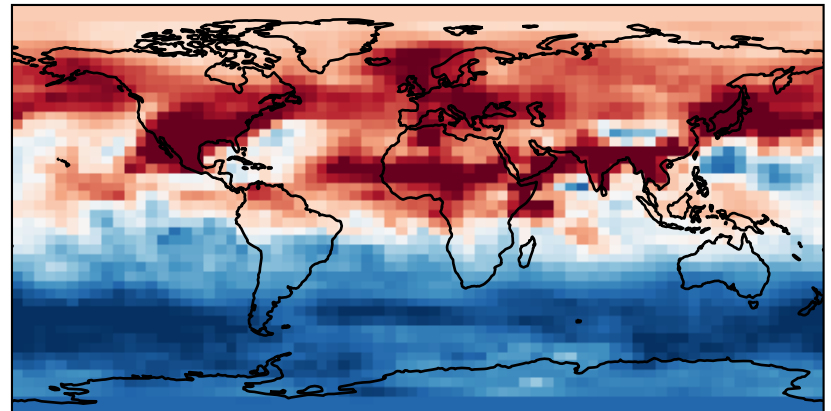
GCC\_14.2.0\_GEOS-IT (Dev)  
4.0x5.0



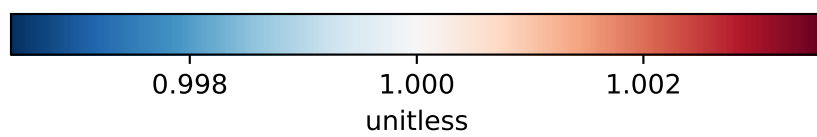
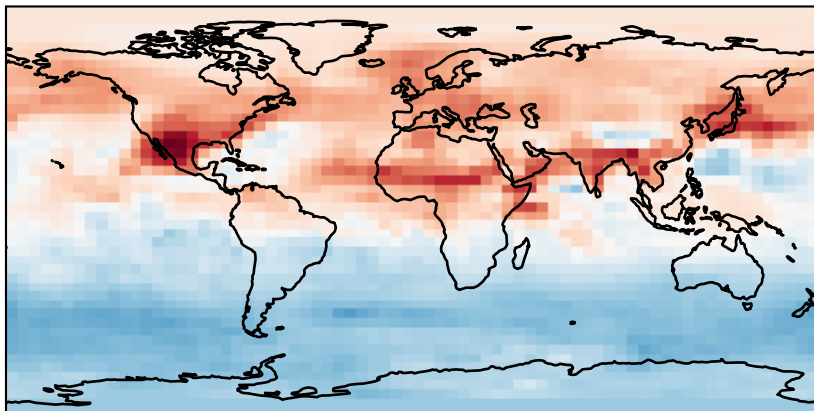
Difference  
Dev - Ref, Dynamic Range



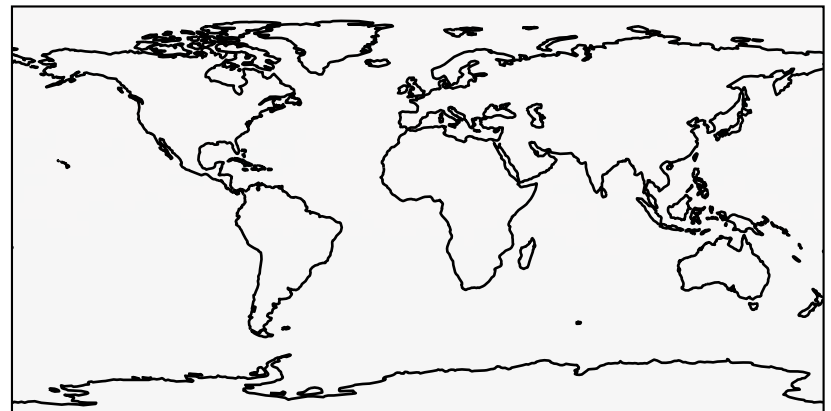
Difference  
Dev - Ref, Restricted Range [5%,95%]



Ratio  
Dev/Ref, Dynamic Range

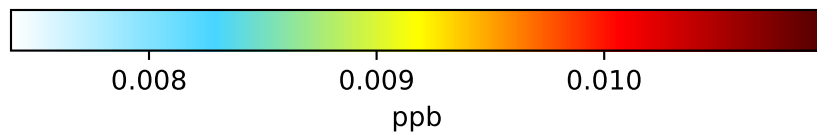
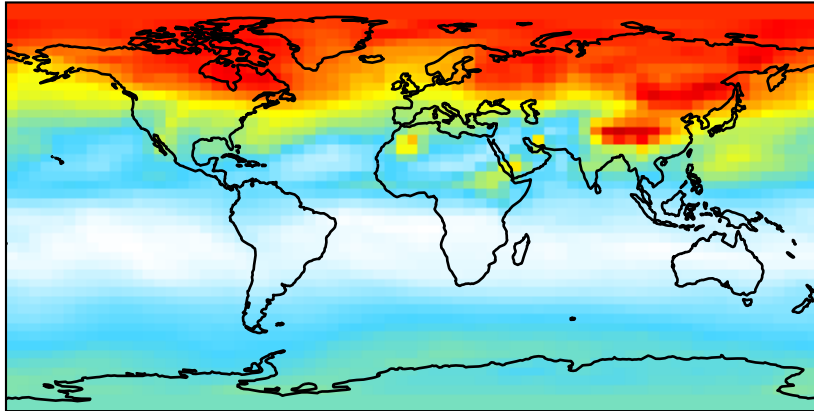


Ratio  
Dev/Ref, Fixed Range

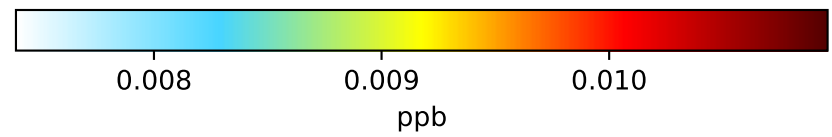
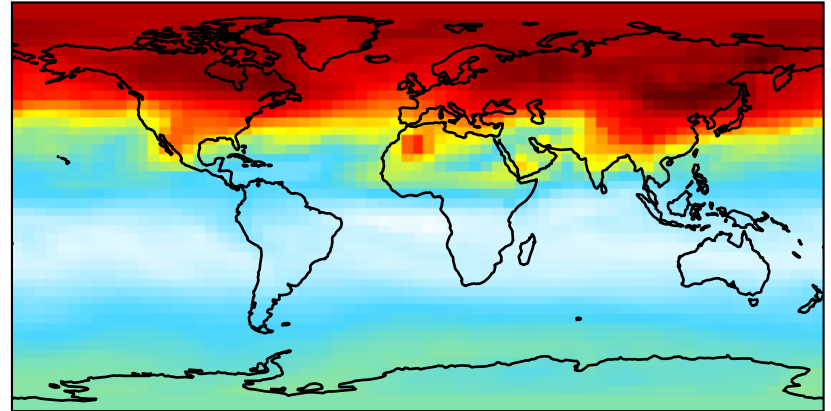


# SpeciesConcVV\_CHCl3

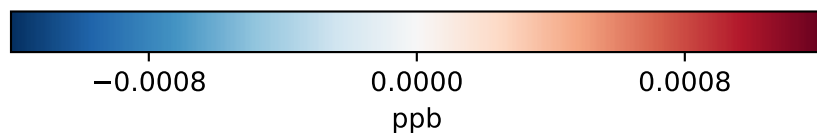
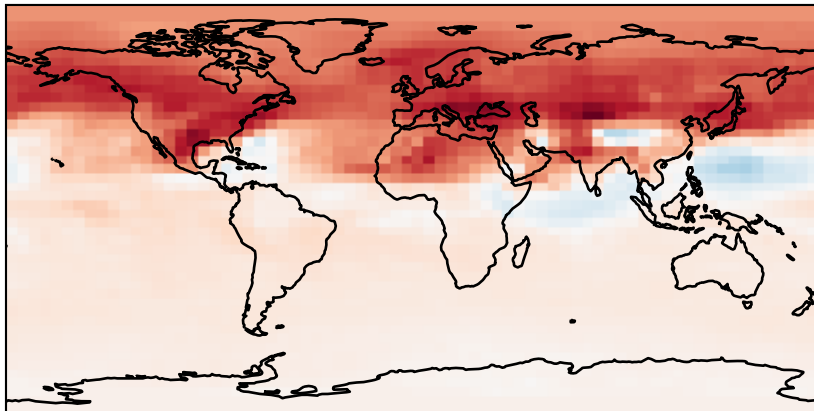
GCC\_14.2.0\_MERRA2 (Ref)  
4.0x5.0



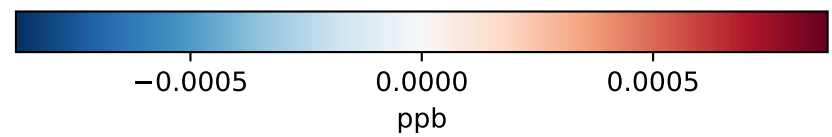
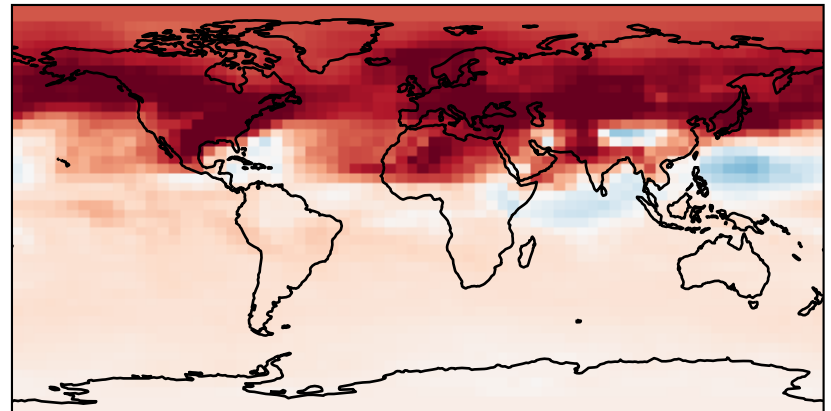
GCC\_14.2.0\_GEOS-IT (Dev)  
4.0x5.0



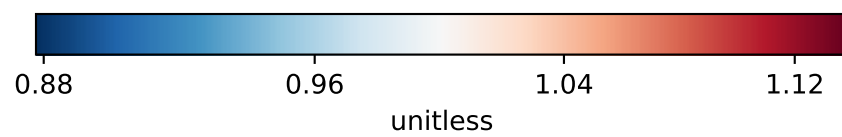
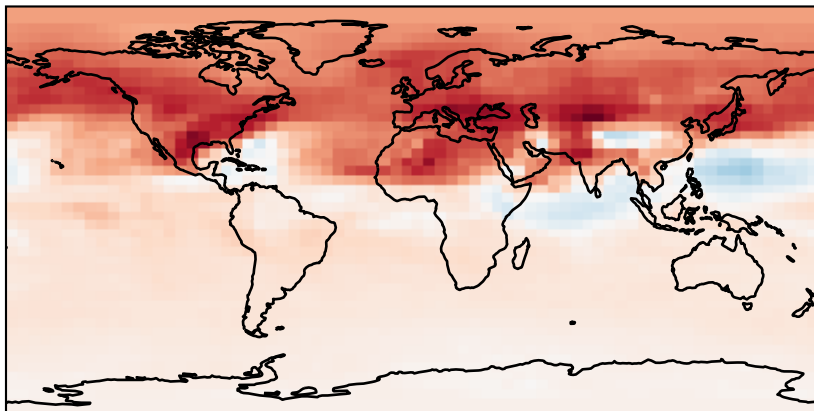
Difference  
Dev - Ref, Dynamic Range



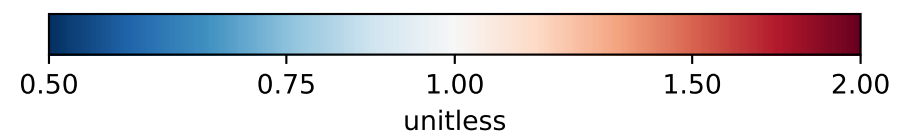
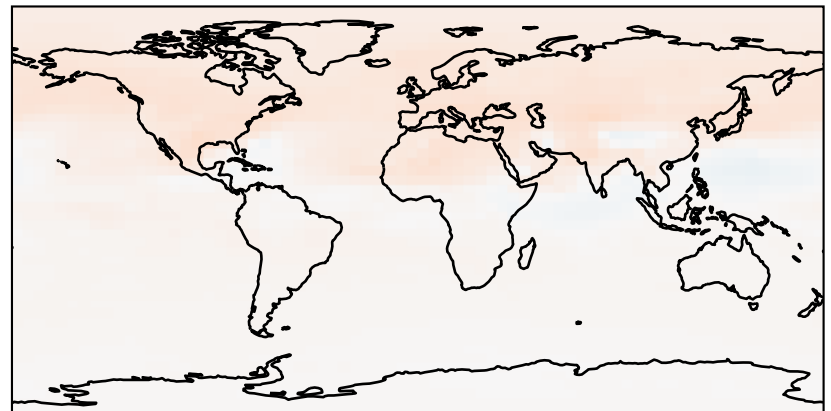
Difference  
Dev - Ref, Restricted Range [5%,95%]



Ratio  
Dev/Ref, Dynamic Range

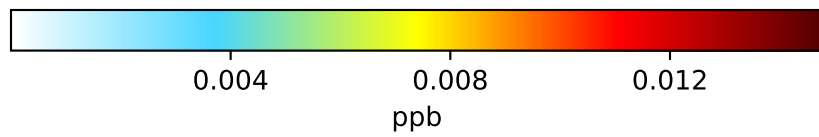
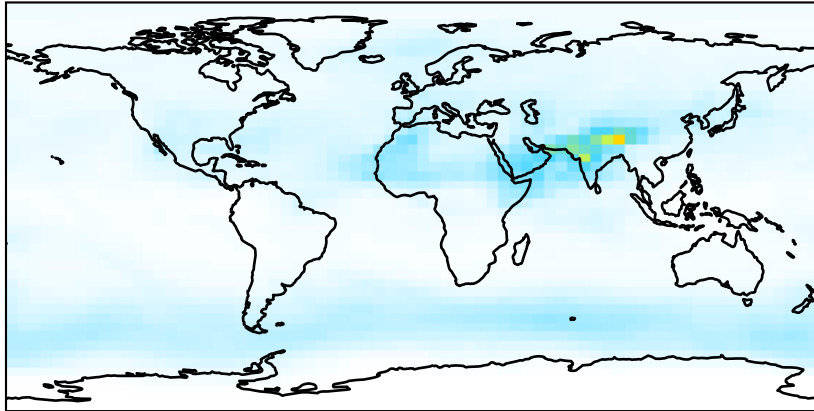


Ratio  
Dev/Ref, Fixed Range

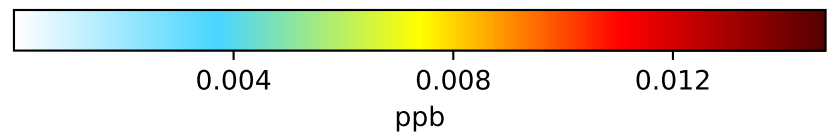
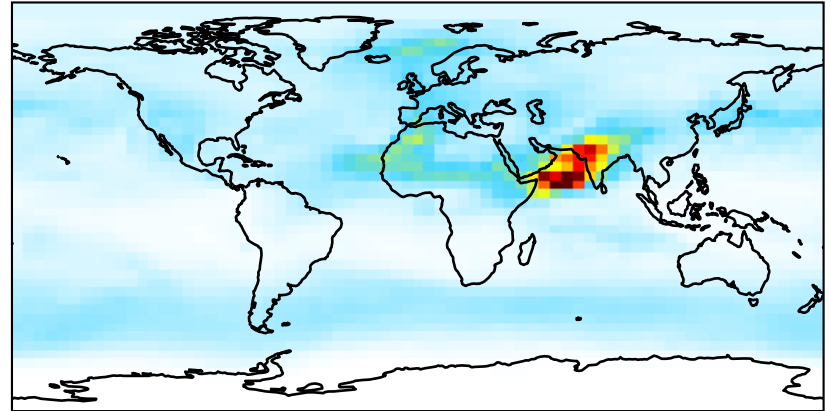


# SpeciesConcVV\_HOCl

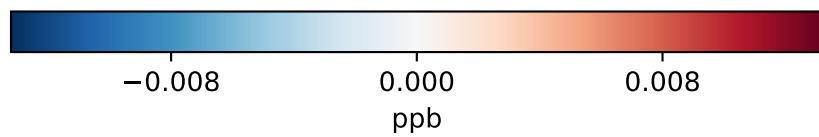
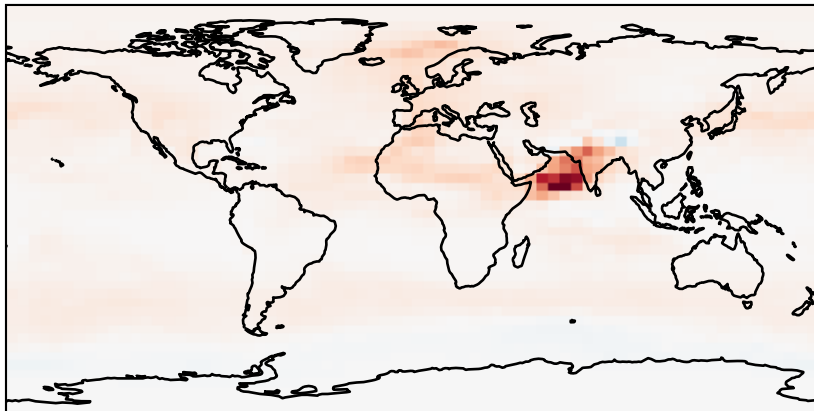
GCC\_14.2.0\_MERRA2 (Ref)  
4.0x5.0



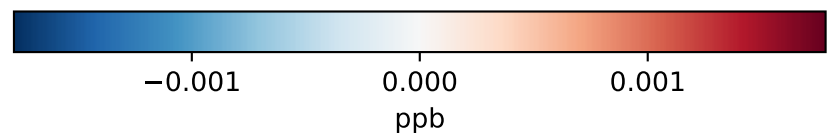
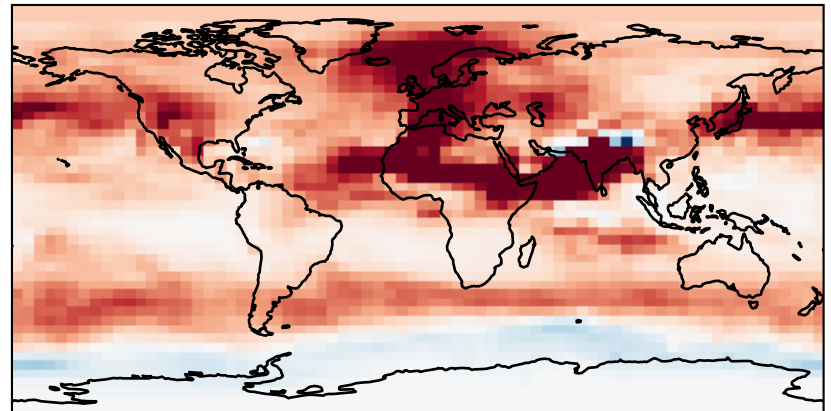
GCC\_14.2.0\_GEOS-IT (Dev)  
4.0x5.0



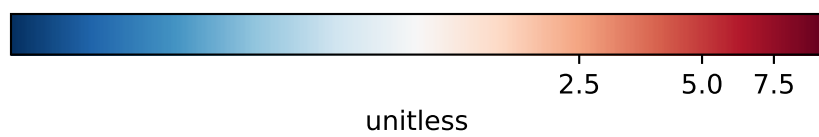
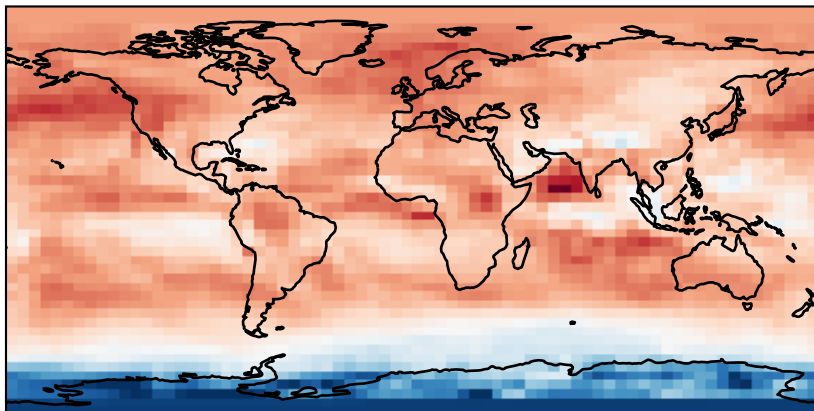
Difference  
Dev - Ref, Dynamic Range



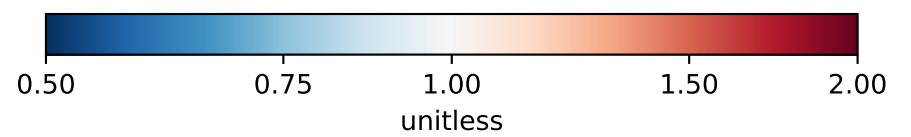
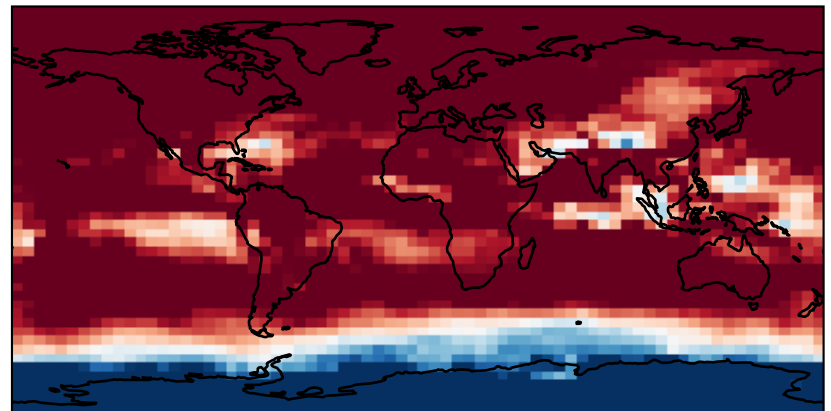
Difference  
Dev - Ref, Restricted Range [5%,95%]



Ratio  
Dev/Ref, Dynamic Range



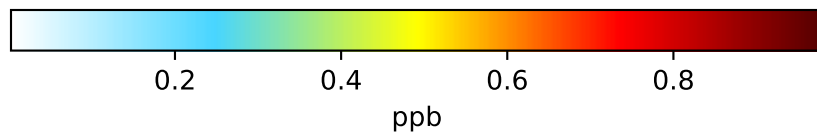
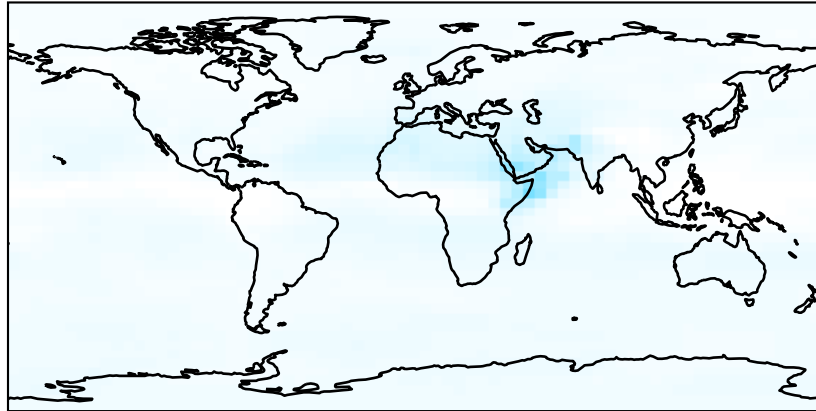
Ratio  
Dev/Ref, Fixed Range



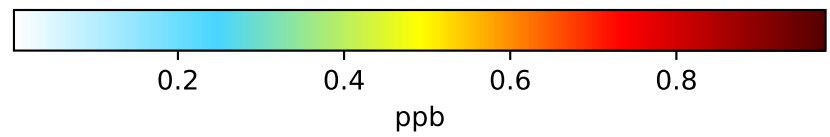
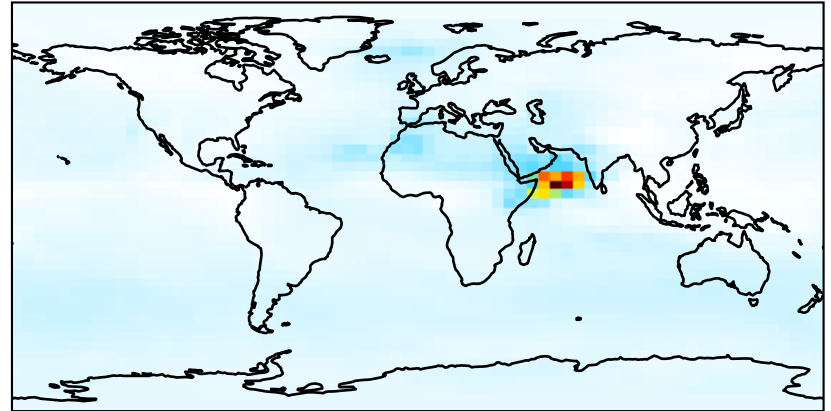


# SpeciesConcVV\_HCl

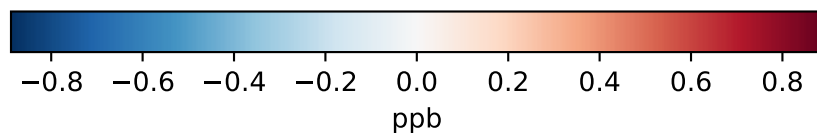
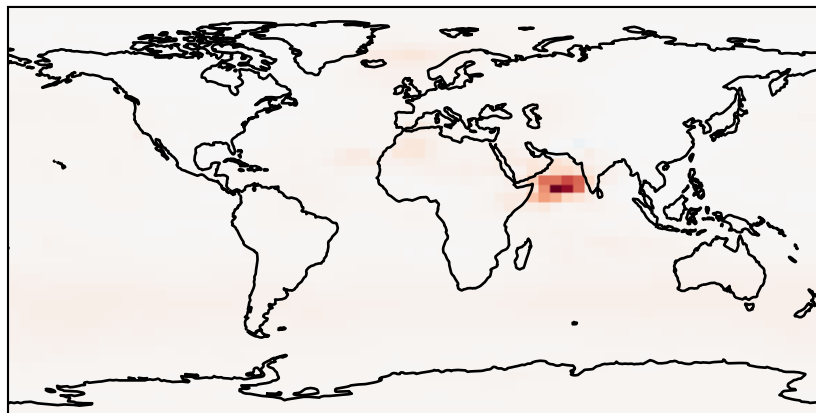
GCC\_14.2.0\_MERRA2 (Ref)  
4.0x5.0



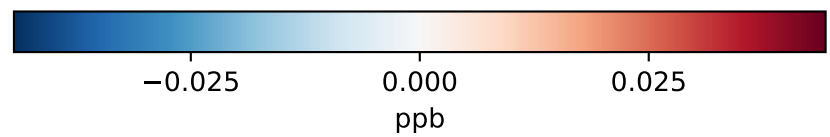
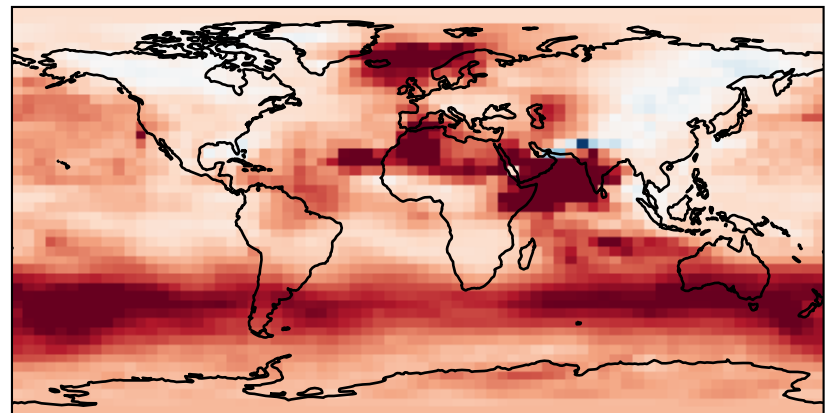
GCC\_14.2.0\_GEOS-IT (Dev)  
4.0x5.0



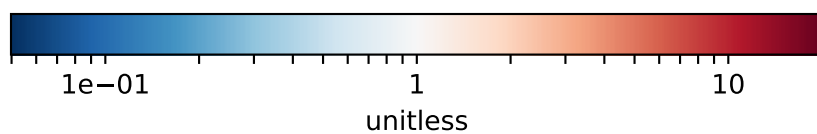
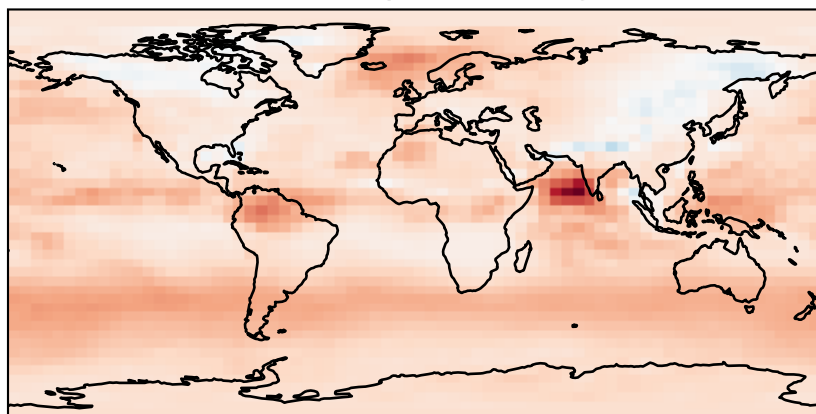
Difference  
Dev - Ref, Dynamic Range



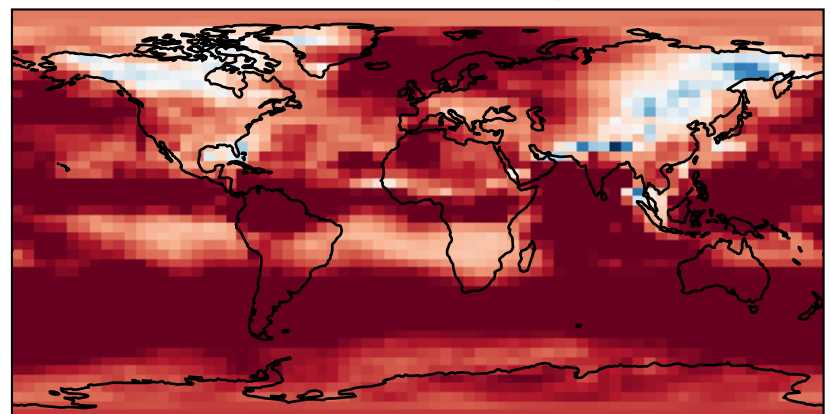
Difference  
Dev - Ref, Restricted Range [5%,95%]



Ratio  
Dev/Ref, Dynamic Range

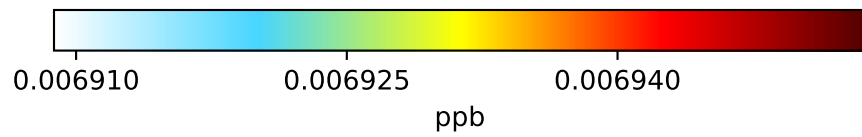
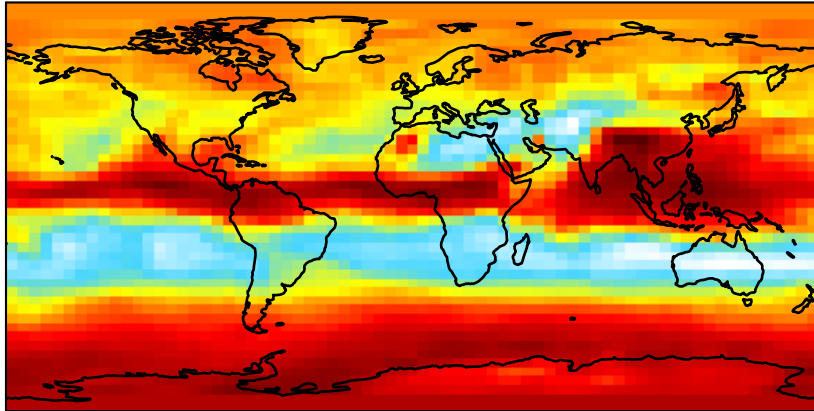


Ratio  
Dev/Ref, Fixed Range

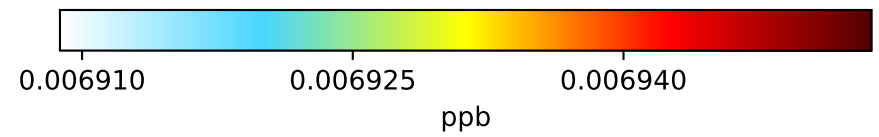
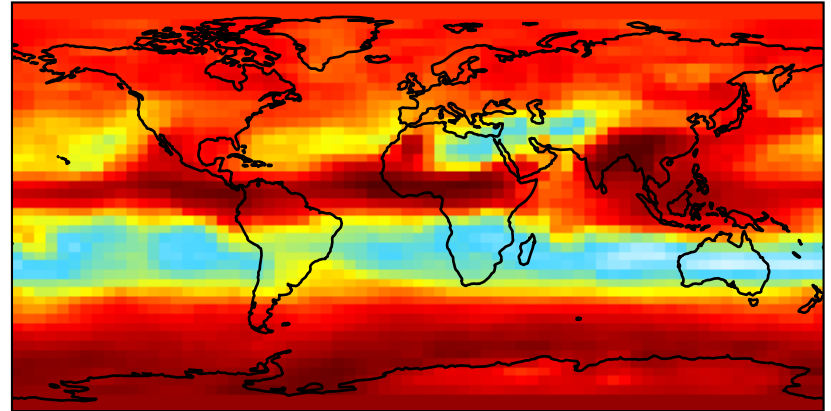


# SpeciesConcVV\_Halons

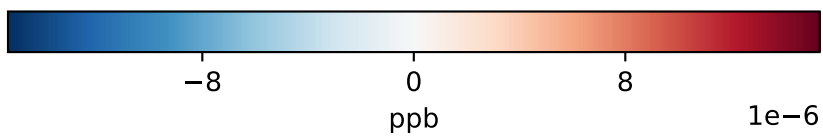
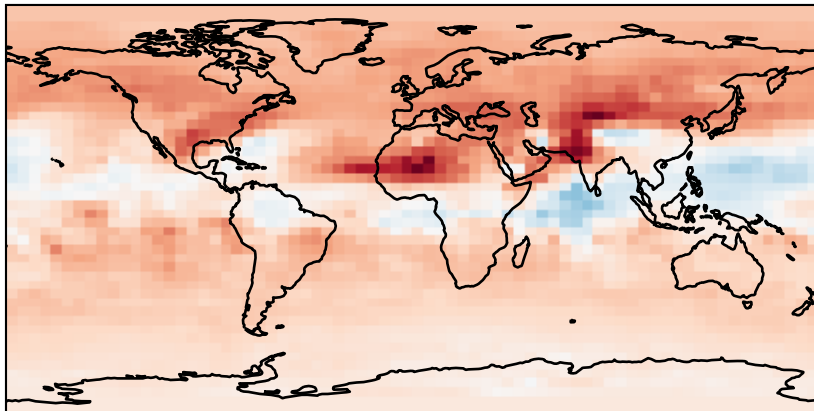
GCC\_14.2.0\_MERRA2 (Ref)  
4.0x5.0



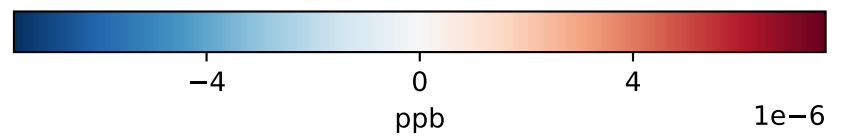
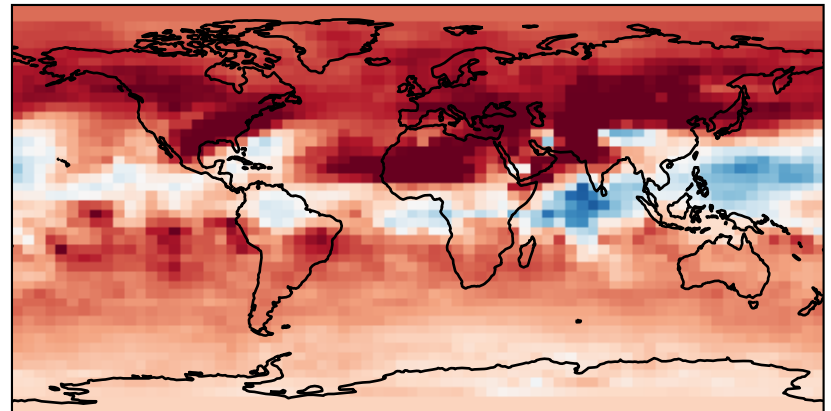
GCC\_14.2.0\_GEOS-IT (Dev)  
4.0x5.0



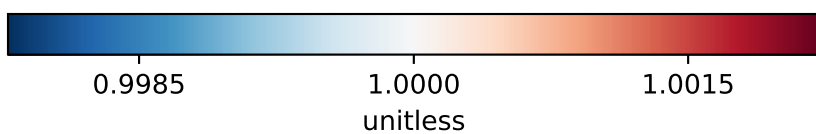
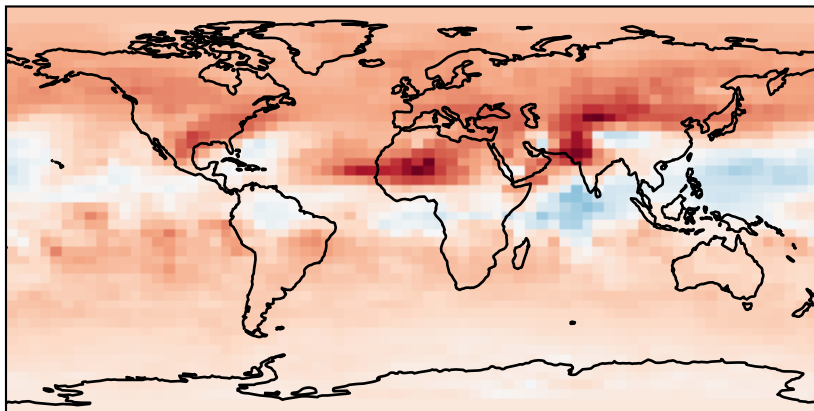
Difference  
Dev - Ref, Dynamic Range



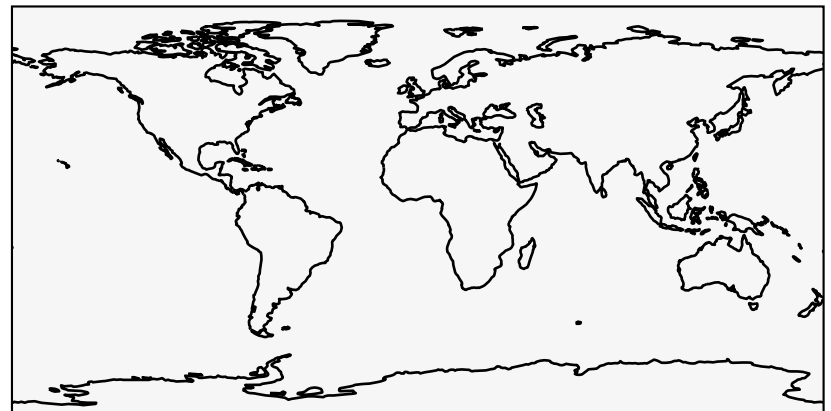
Difference  
Dev - Ref, Restricted Range [5%,95%]



Ratio  
Dev/Ref, Dynamic Range

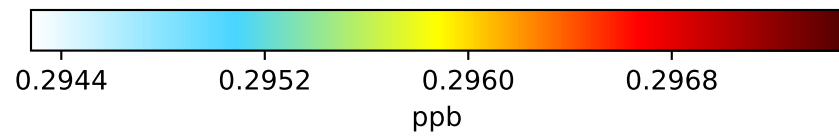
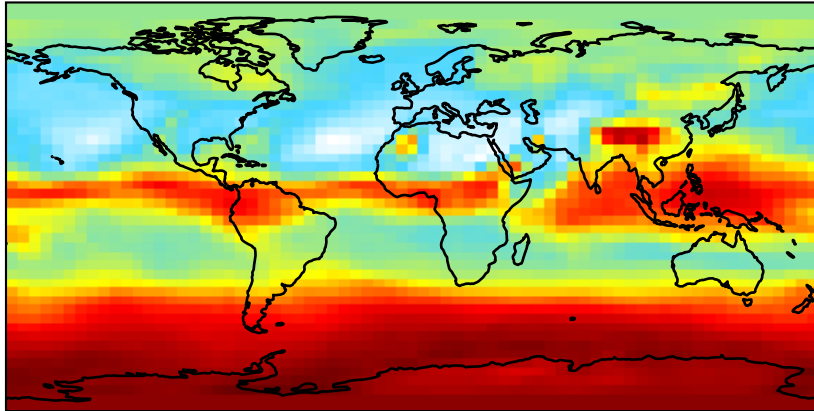


Ratio  
Dev/Ref, Fixed Range

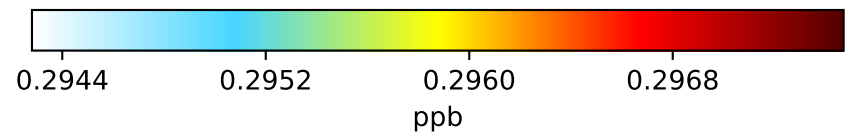
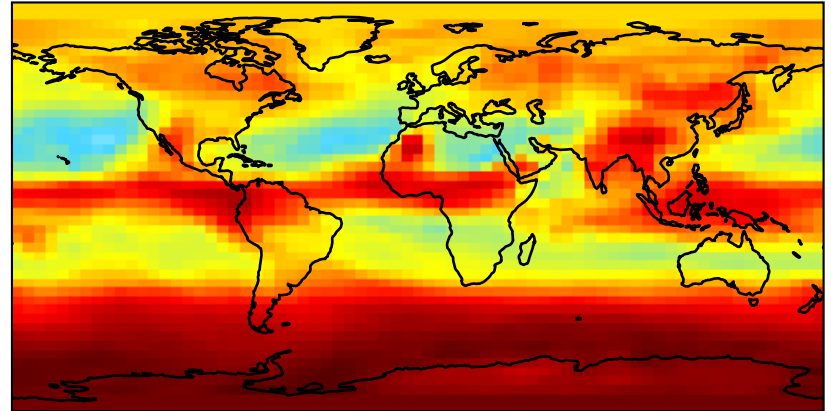


# SpeciesConcVW\_HCFCs

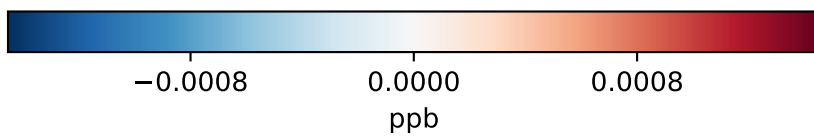
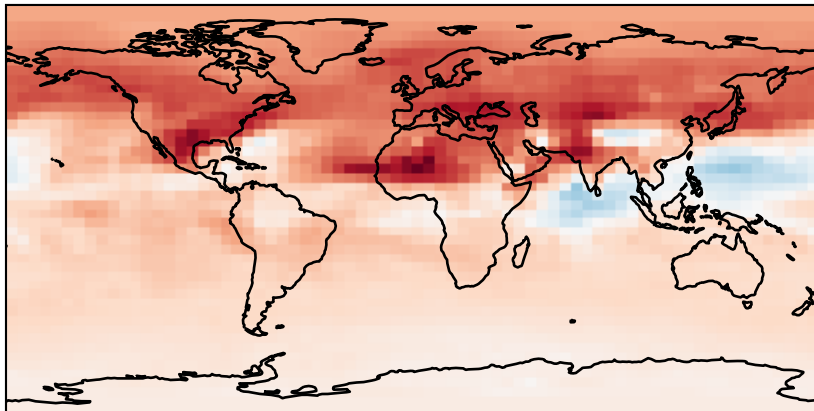
GCC\_14.2.0\_MERRA2 (Ref)  
4.0x5.0



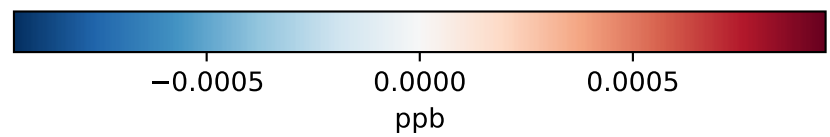
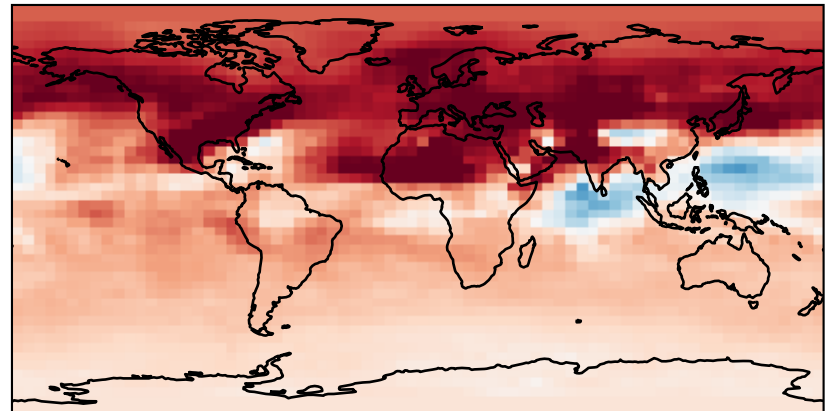
GCC\_14.2.0\_GEOS-IT (Dev)  
4.0x5.0



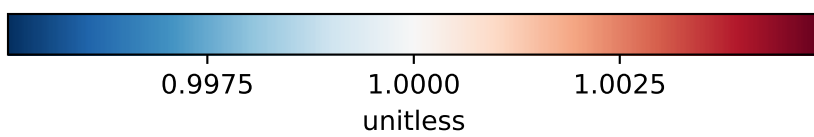
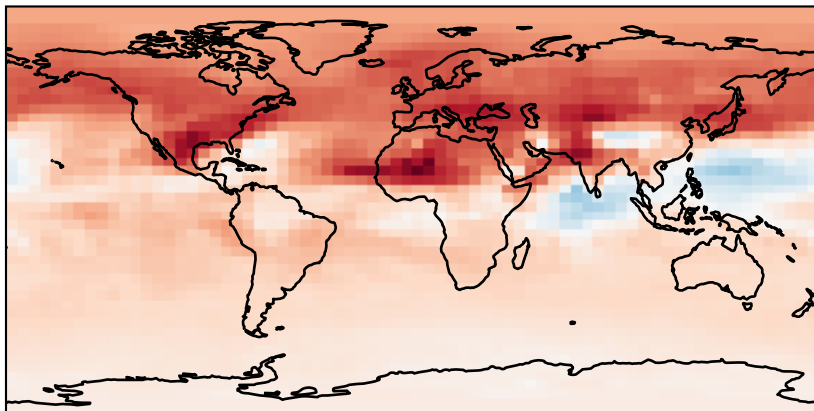
Difference  
Dev - Ref, Dynamic Range



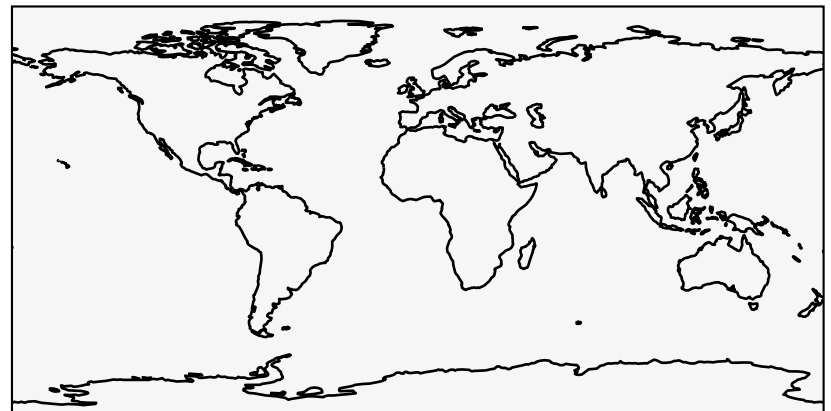
Difference  
Dev - Ref, Restricted Range [5%,95%]



Ratio  
Dev/Ref, Dynamic Range

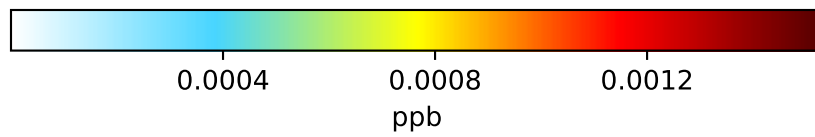
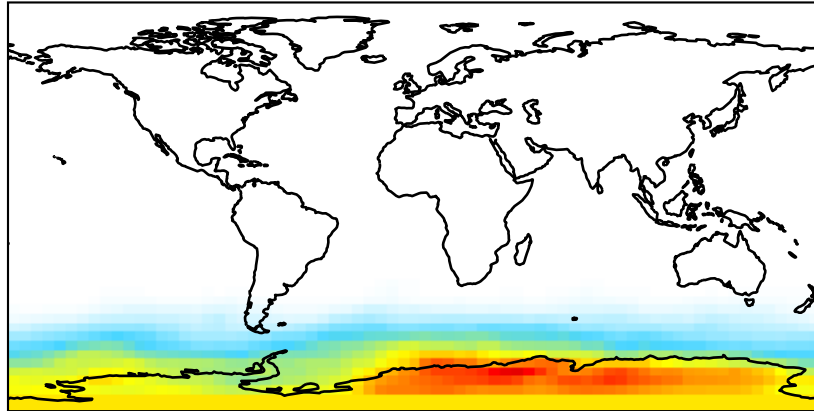


Ratio  
Dev/Ref, Fixed Range

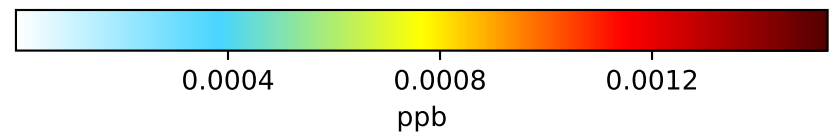
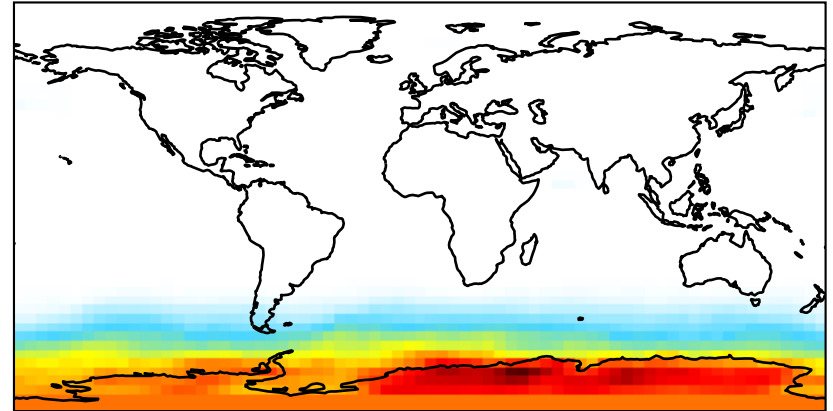


# SpeciesConcVV\_OCIO

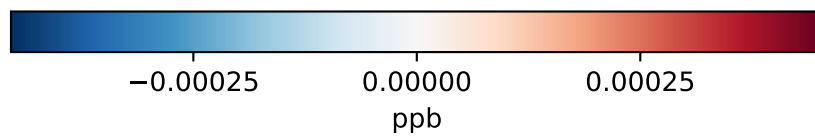
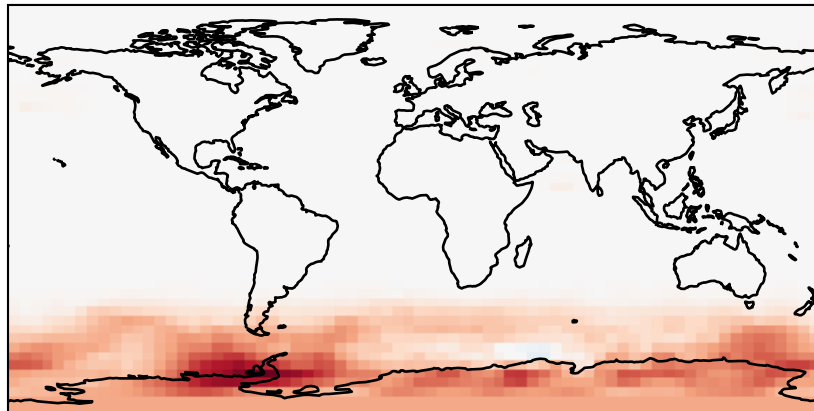
GCC\_14.2.0\_MERRA2 (Ref)  
4.0x5.0



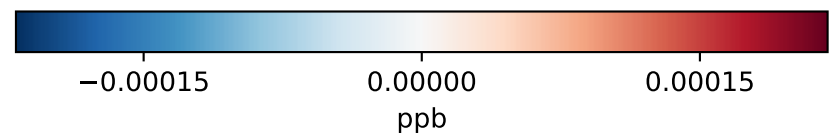
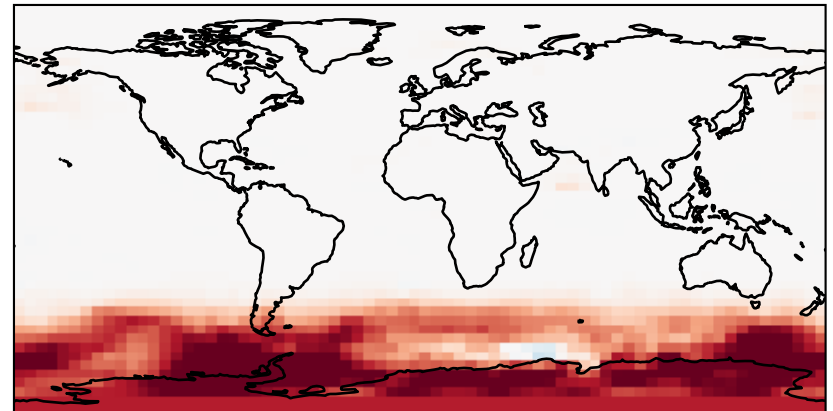
GCC\_14.2.0\_GEOS-IT (Dev)  
4.0x5.0



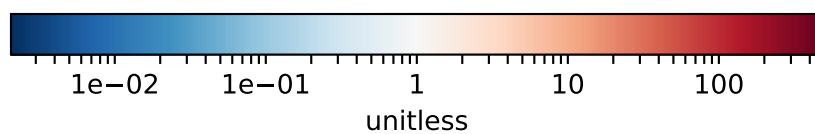
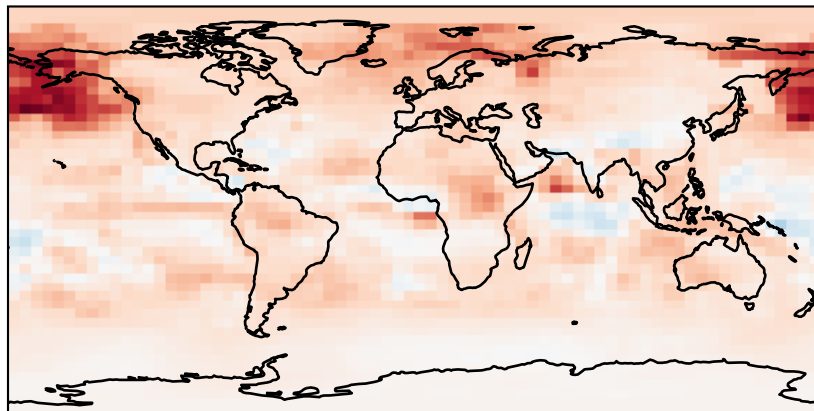
Difference  
Dev - Ref, Dynamic Range



Difference  
Dev - Ref, Restricted Range [5%,95%]



Ratio  
Dev/Ref, Dynamic Range



Ratio  
Dev/Ref, Fixed Range

