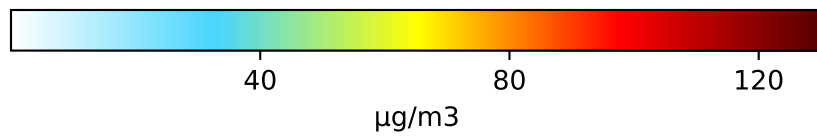
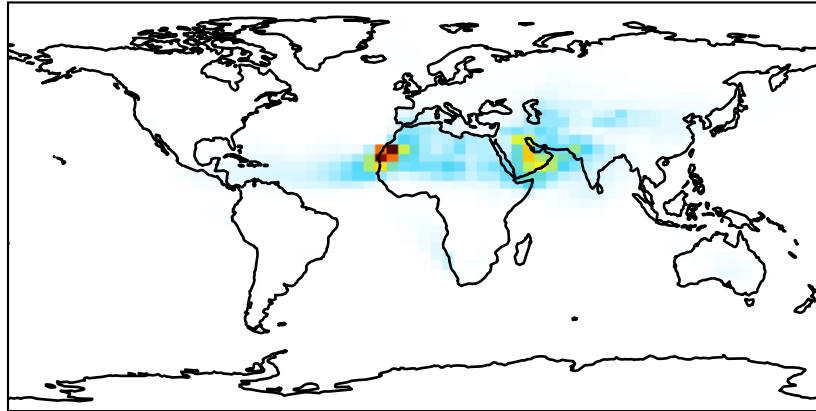
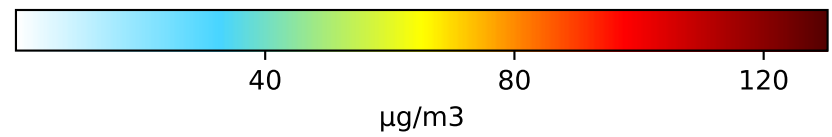
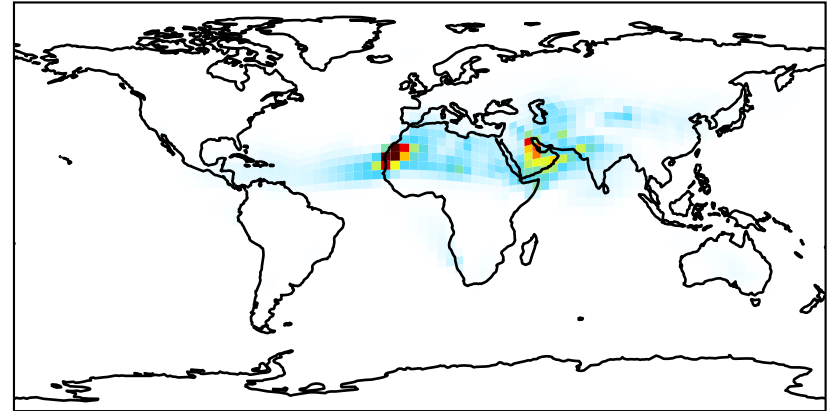


# SpeciesConcVV\_DST1

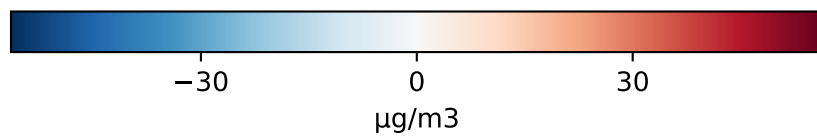
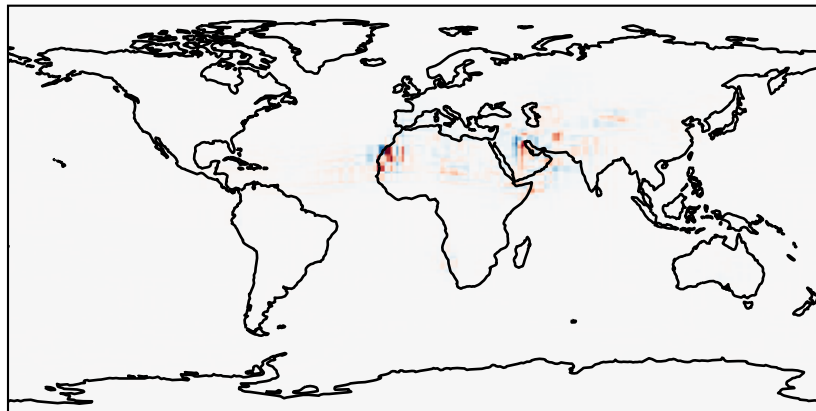
GCC\_14.2.0\_GEOS-IT (Ref)  
4.0x5.0



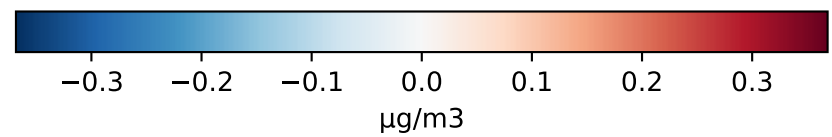
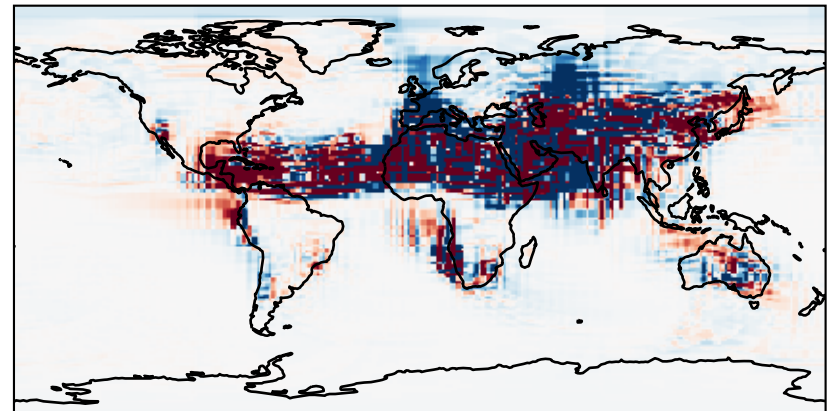
GCHP\_14.2.0\_GEOS-IT (Dev)  
c24



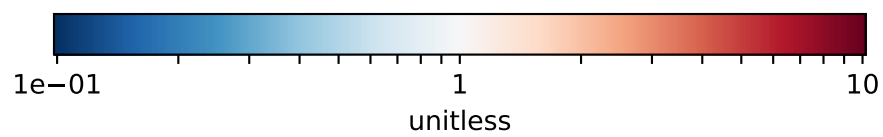
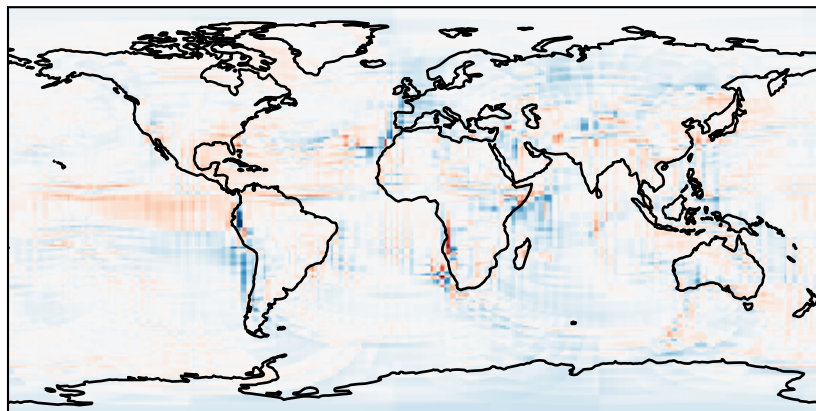
Difference (1x1.25)  
Dev - Ref, Dynamic Range



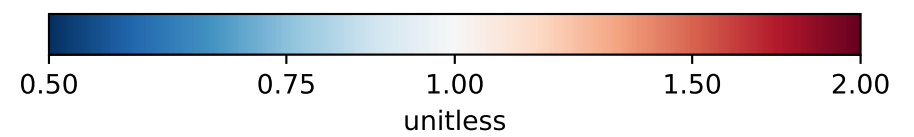
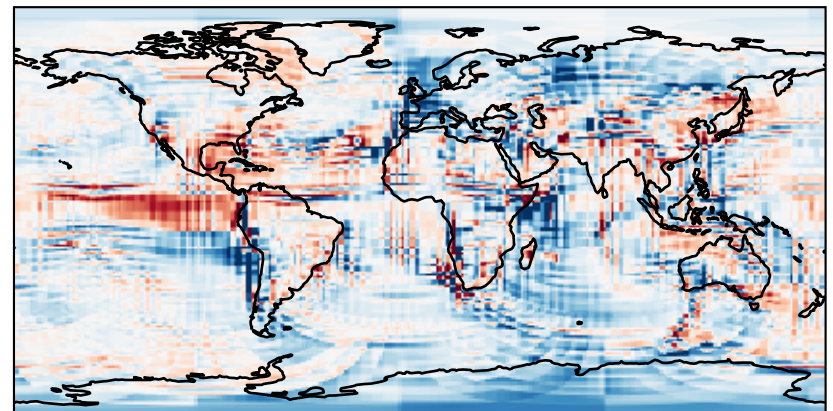
Difference (1x1.25)  
Dev - Ref, Restricted Range [5%,95%]



Ratio (1x1.25)  
Dev/Ref, Dynamic Range

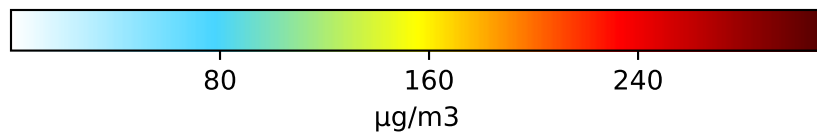
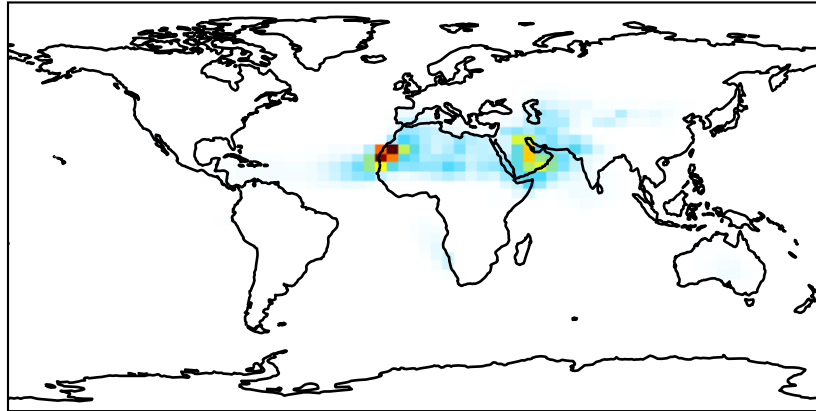


Ratio (1x1.25)  
Dev/Ref, Fixed Range

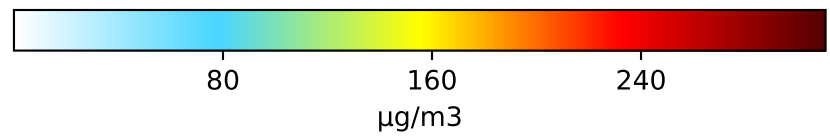
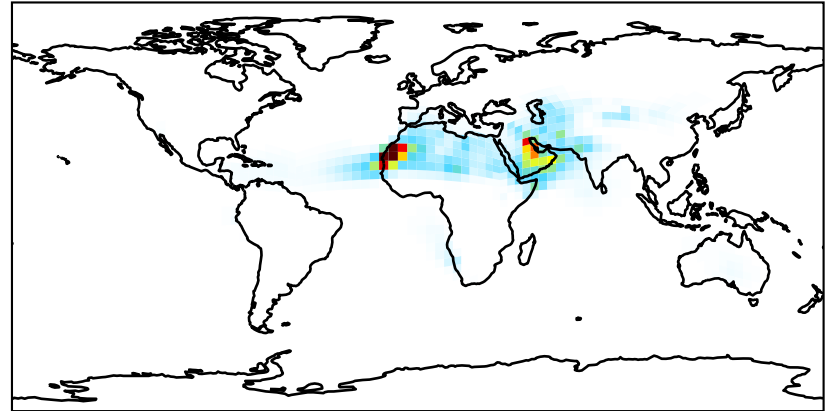


# SpeciesConcVV\_DST2

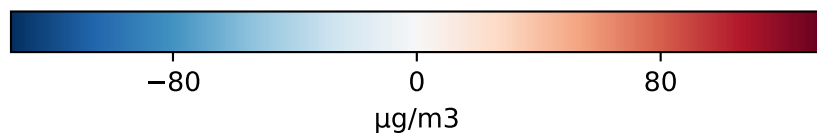
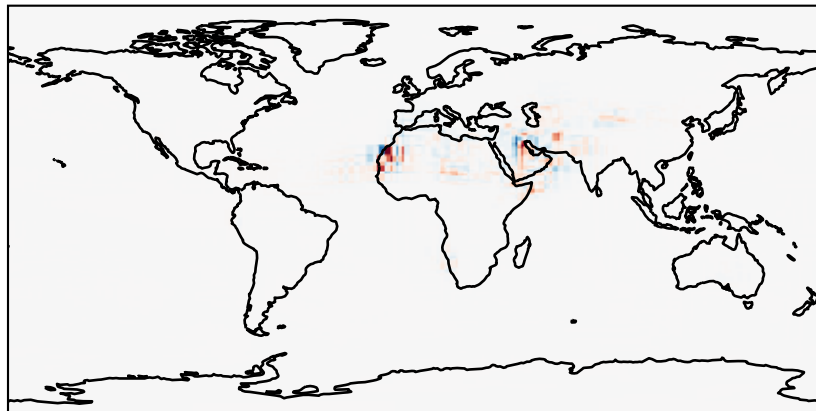
GCC\_14.2.0\_GEOS-IT (Ref)  
4.0x5.0



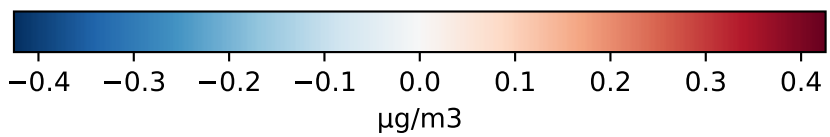
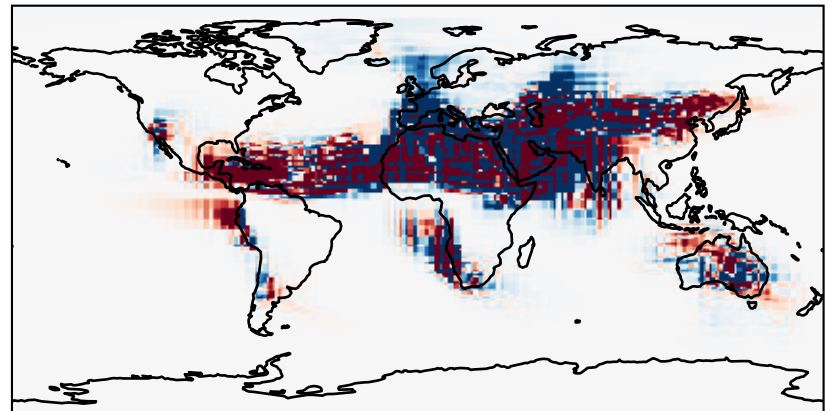
GCHP\_14.2.0\_GEOS-IT (Dev)  
c24



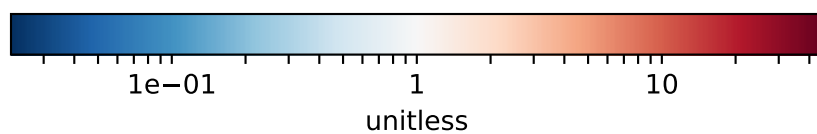
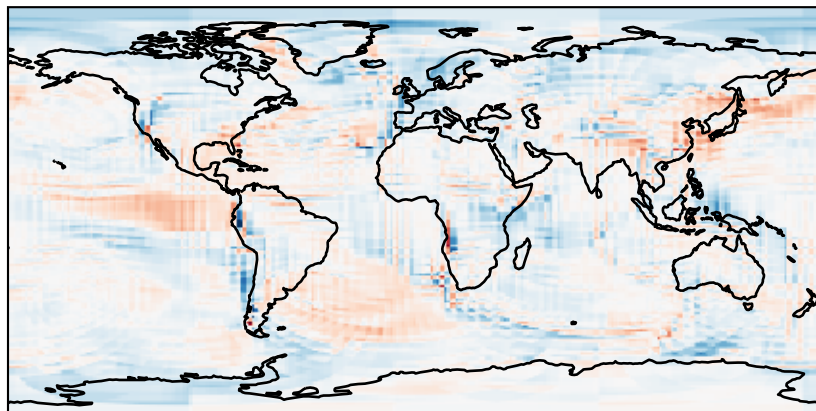
Difference (1x1.25)  
Dev - Ref, Dynamic Range



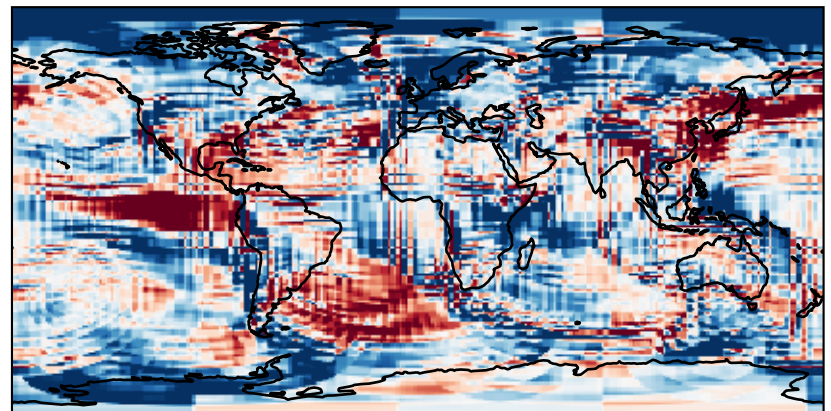
Difference (1x1.25)  
Dev - Ref, Restricted Range [5%,95%]



Ratio (1x1.25)  
Dev/Ref, Dynamic Range

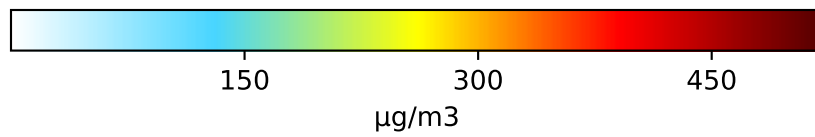
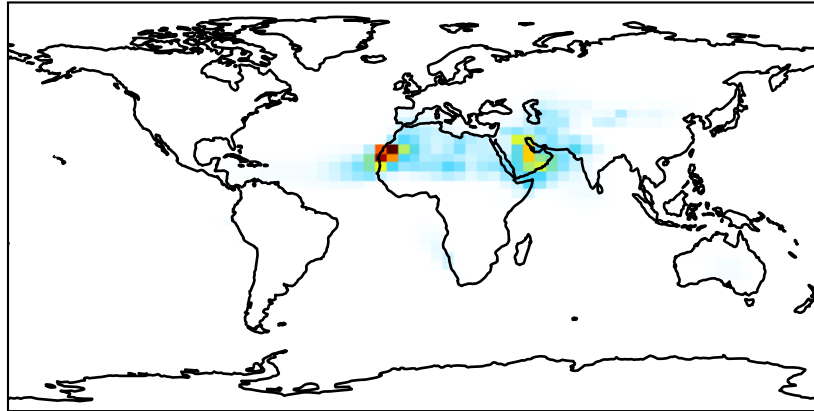


Ratio (1x1.25)  
Dev/Ref, Fixed Range

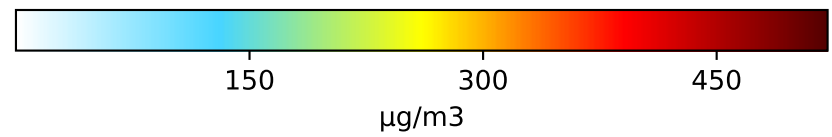
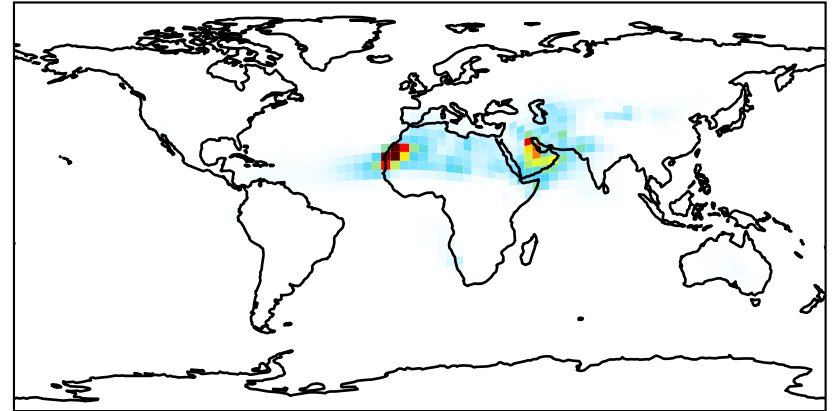


# SpeciesConcVV\_DST3

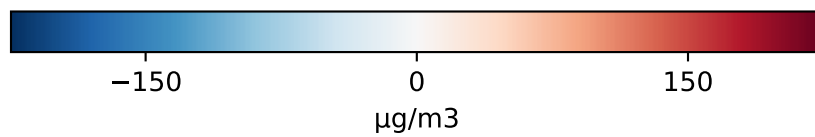
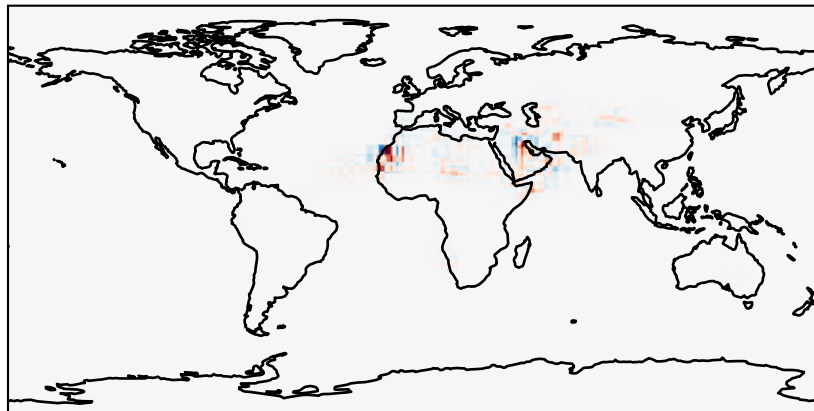
GCC\_14.2.0\_GEOS-IT (Ref)  
4.0x5.0



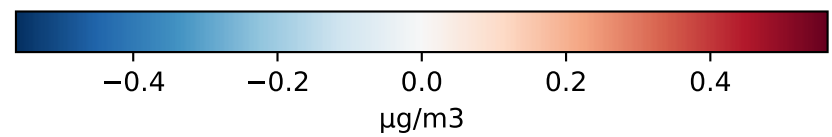
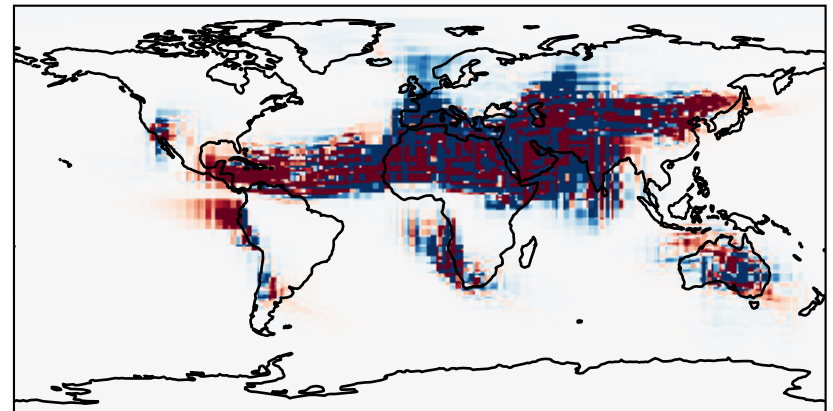
GCHP\_14.2.0\_GEOS-IT (Dev)  
c24



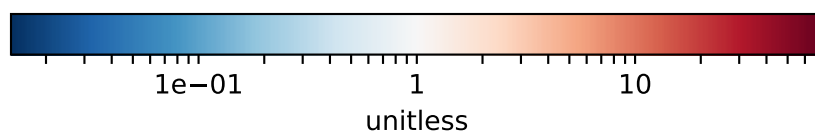
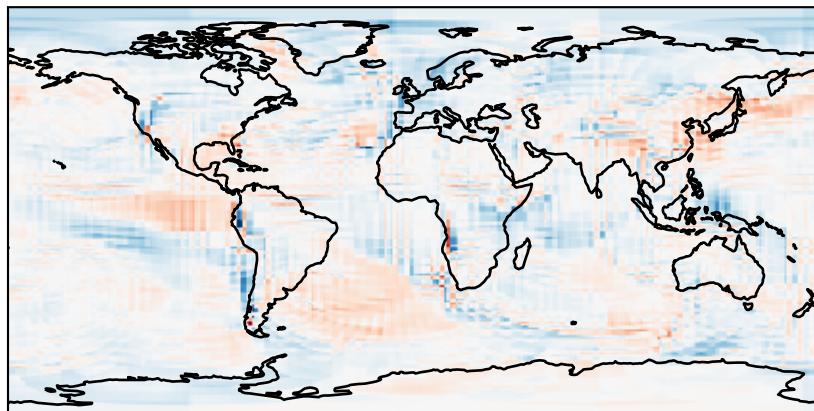
Difference (1x1.25)  
Dev - Ref, Dynamic Range



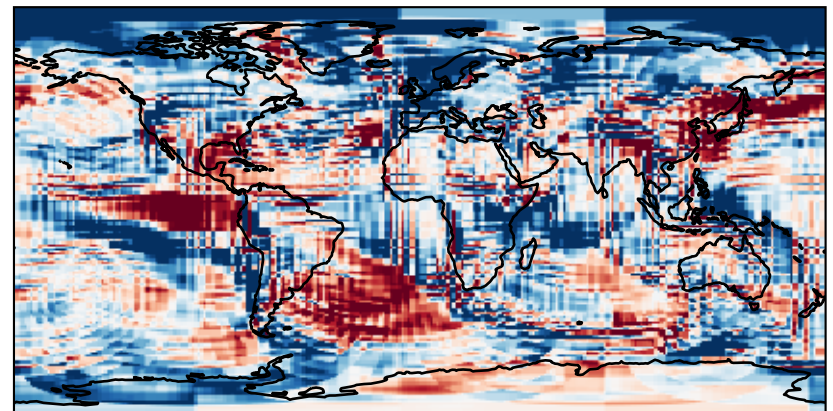
Difference (1x1.25)  
Dev - Ref, Restricted Range [5%,95%]



Ratio (1x1.25)  
Dev/Ref, Dynamic Range

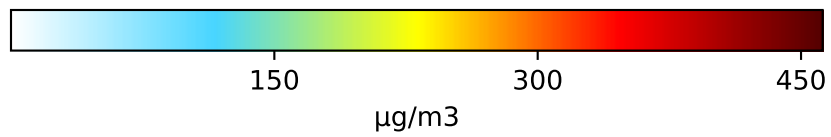
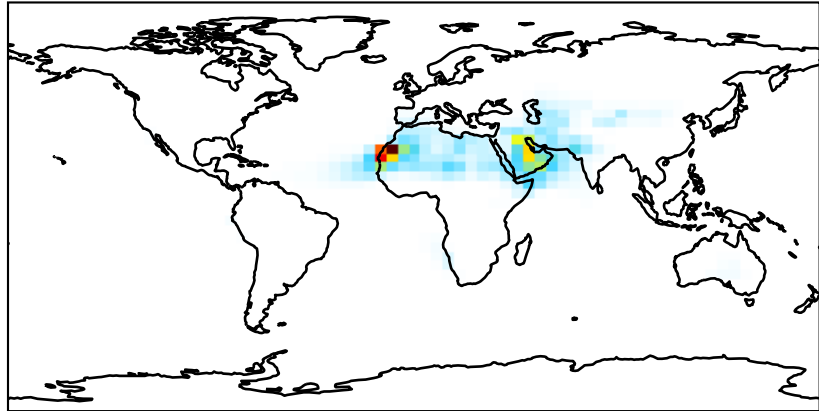


Ratio (1x1.25)  
Dev/Ref, Fixed Range

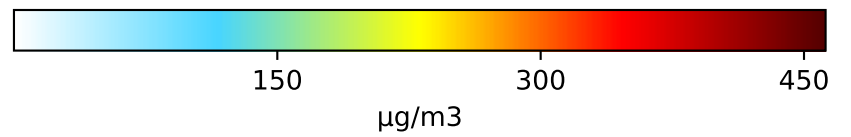
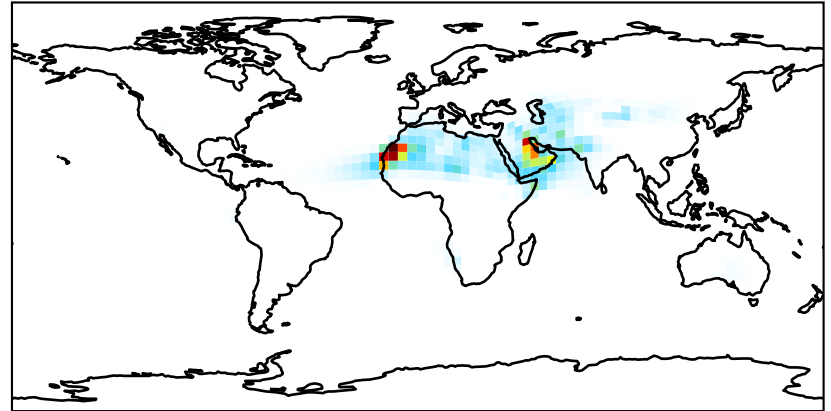


# SpeciesConcVV\_DST4

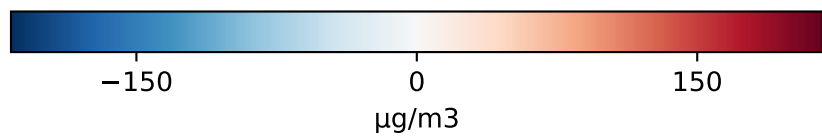
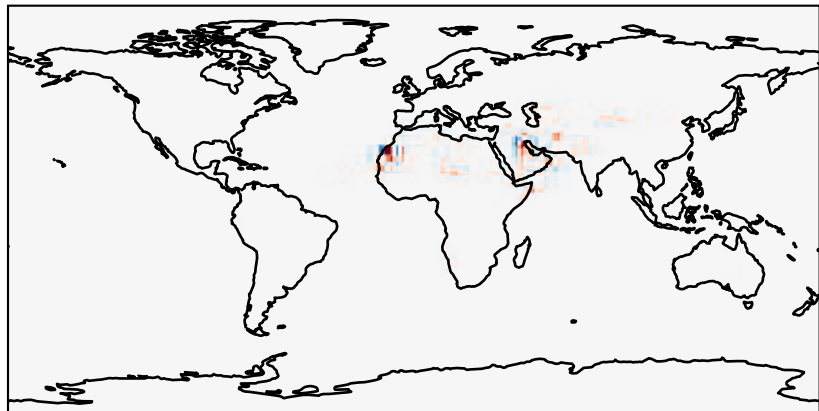
GCC\_14.2.0\_GEOS-IT (Ref)  
4.0x5.0



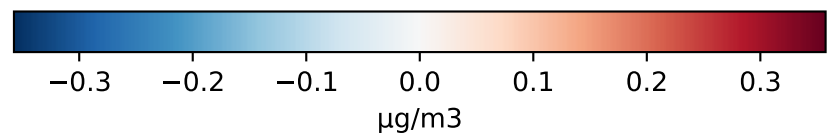
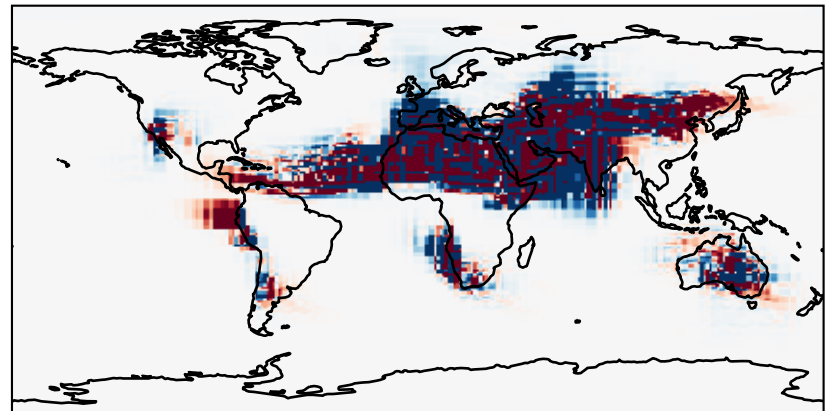
GCHP\_14.2.0\_GEOS-IT (Dev)  
c24



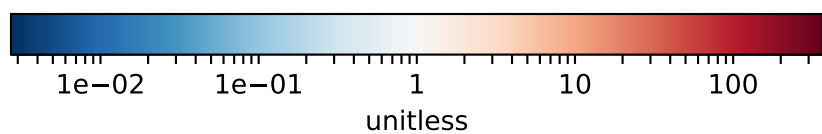
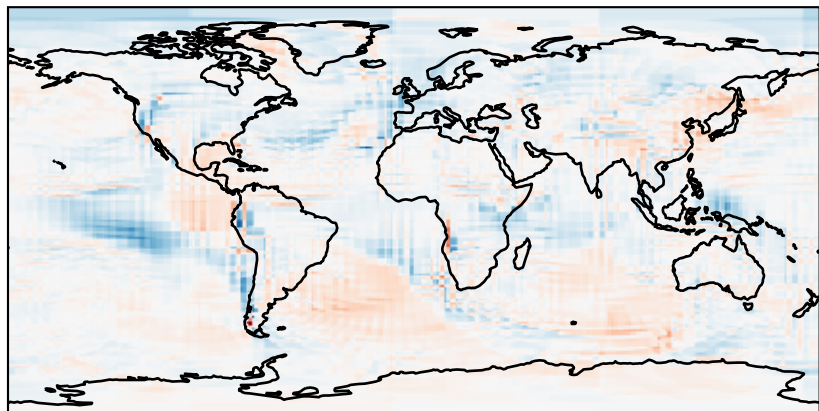
Difference (1x1.25)  
Dev - Ref, Dynamic Range



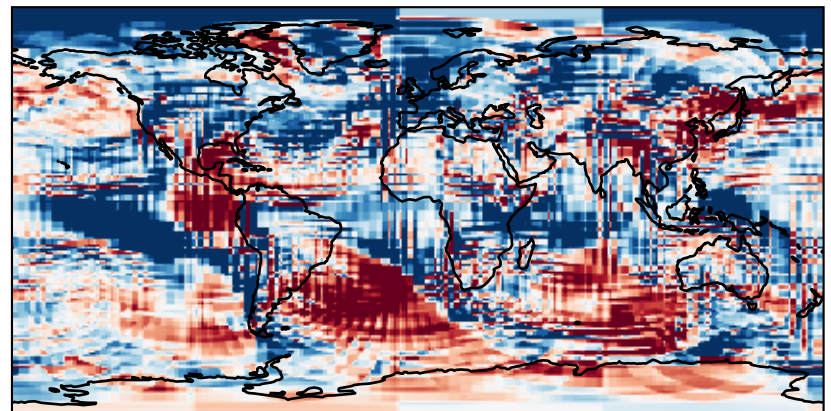
Difference (1x1.25)  
Dev - Ref, Restricted Range [5%,95%]



Ratio (1x1.25)  
Dev/Ref, Dynamic Range

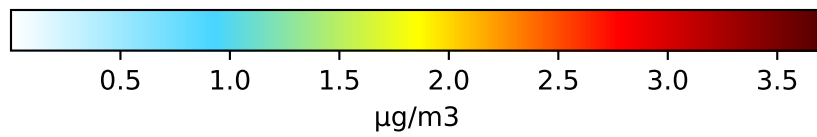
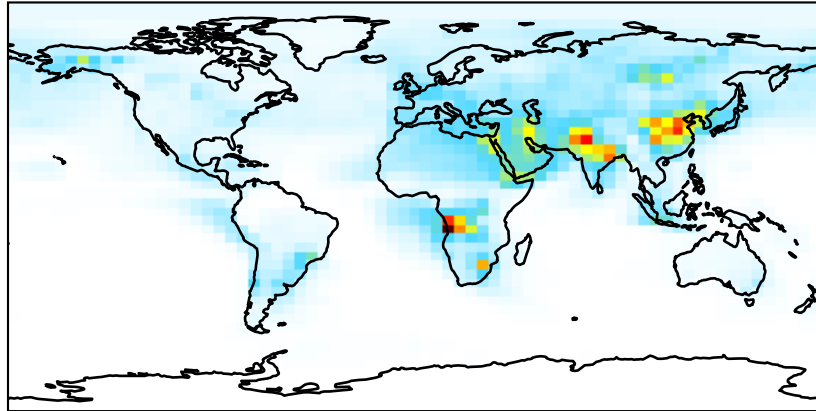


Ratio (1x1.25)  
Dev/Ref, Fixed Range

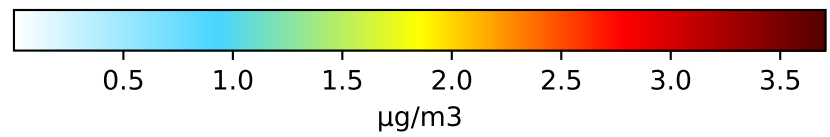
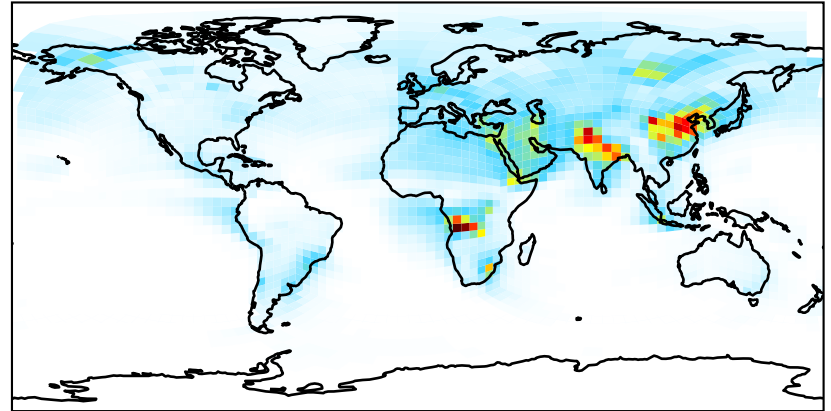


# SpeciesConcVV\_NH4

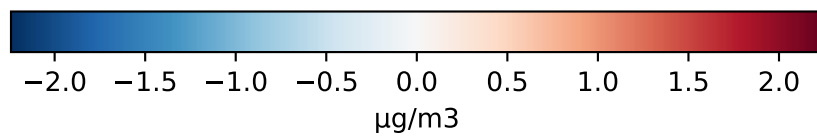
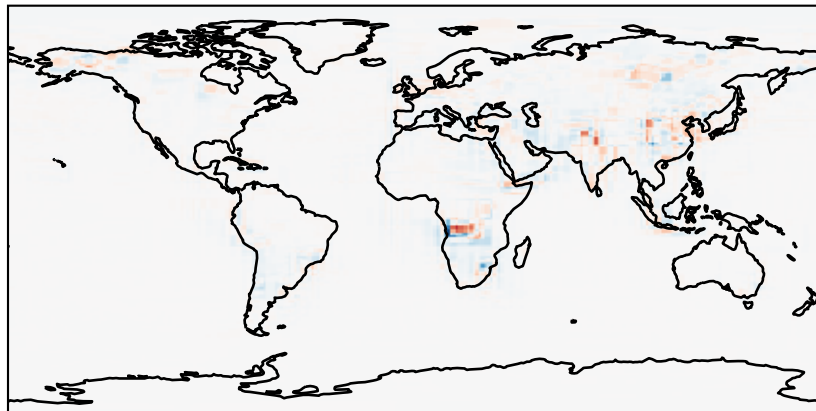
GCC\_14.2.0\_GEOS-IT (Ref)  
4.0x5.0



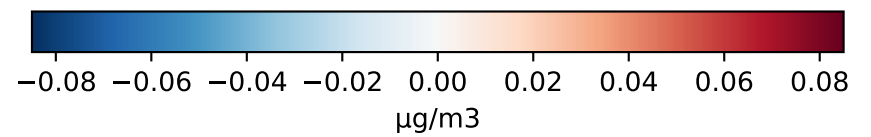
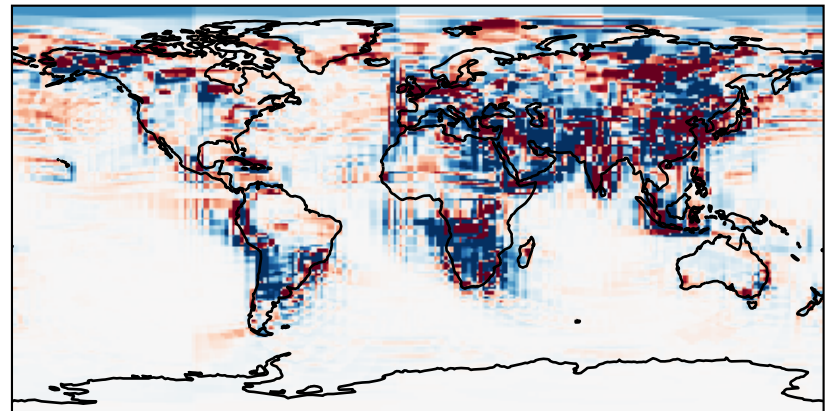
GCHP\_14.2.0\_GEOS-IT (Dev)  
c24



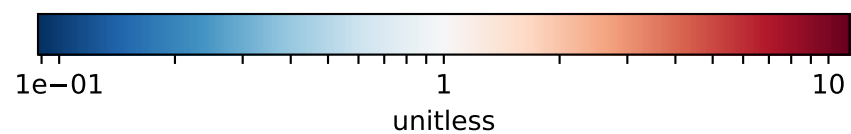
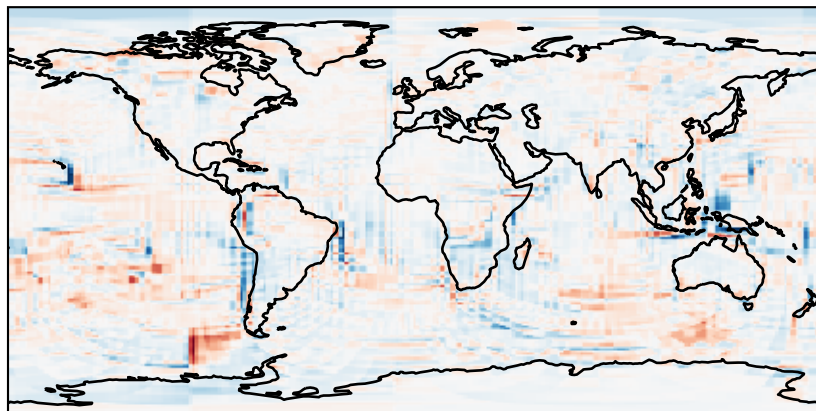
Difference (1x1.25)  
Dev - Ref, Dynamic Range



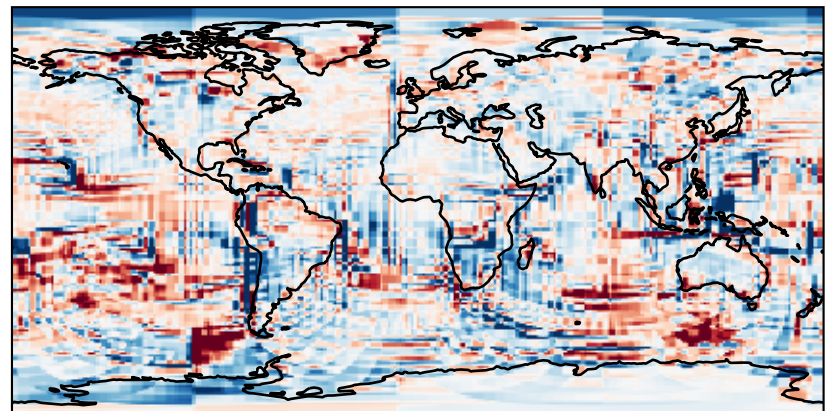
Difference (1x1.25)  
Dev - Ref, Restricted Range [5%,95%]



Ratio (1x1.25)  
Dev/Ref, Dynamic Range

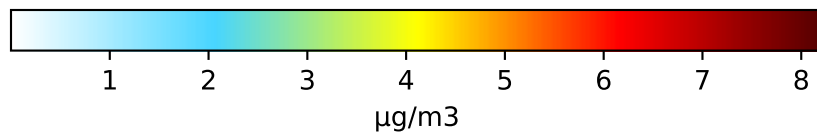
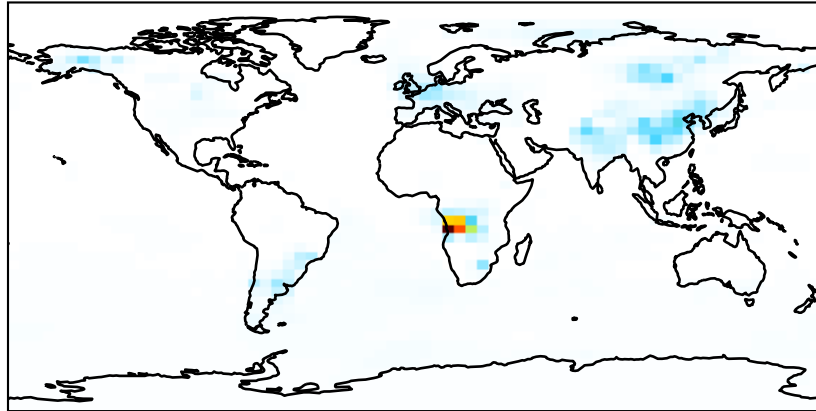


Ratio (1x1.25)  
Dev/Ref, Fixed Range

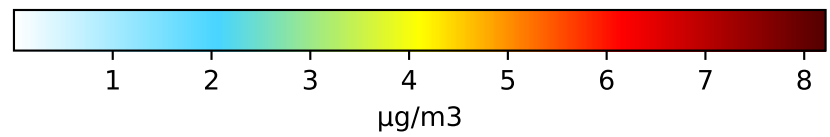
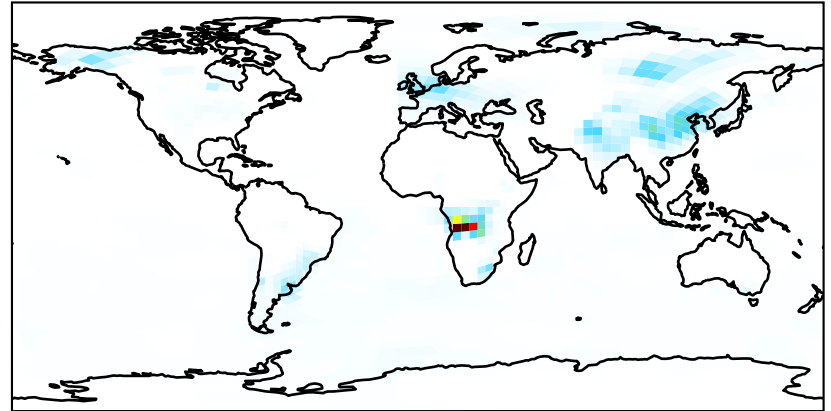


# SpeciesConcVV\_NIT

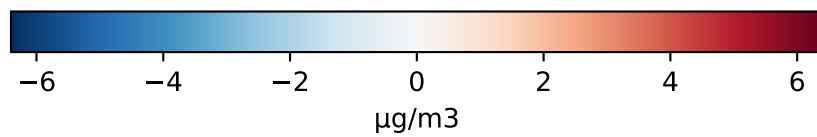
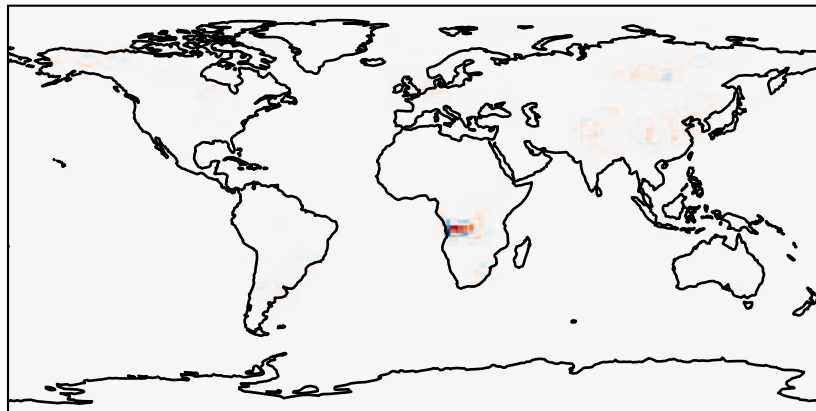
GCC\_14.2.0\_GEOS-IT (Ref)  
4.0x5.0



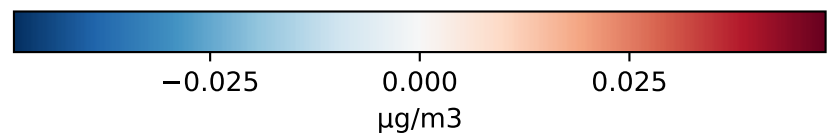
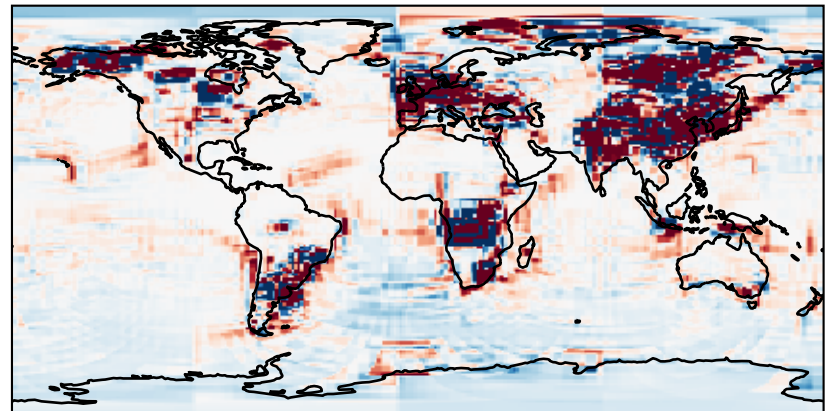
GCHP\_14.2.0\_GEOS-IT (Dev)  
c24



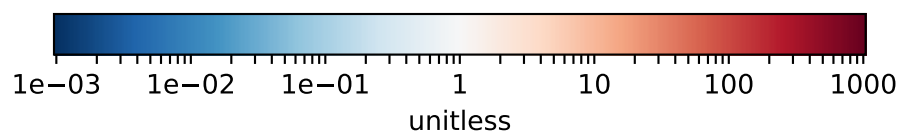
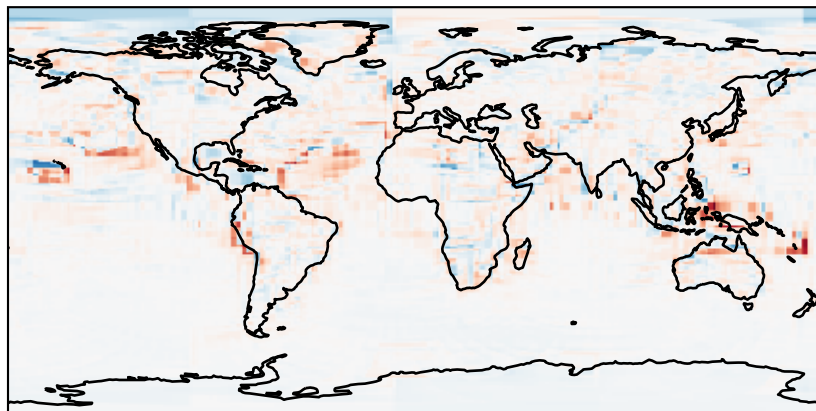
Difference (1x1.25)  
Dev - Ref, Dynamic Range



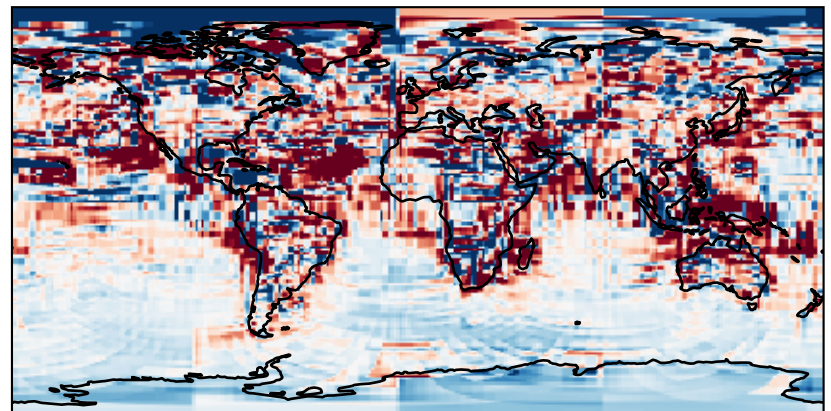
Difference (1x1.25)  
Dev - Ref, Restricted Range [5%,95%]



Ratio (1x1.25)  
Dev/Ref, Dynamic Range

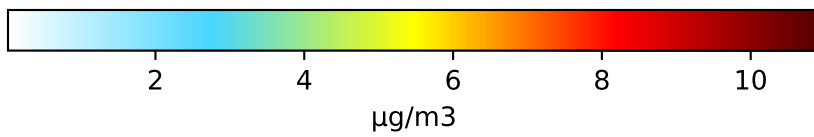
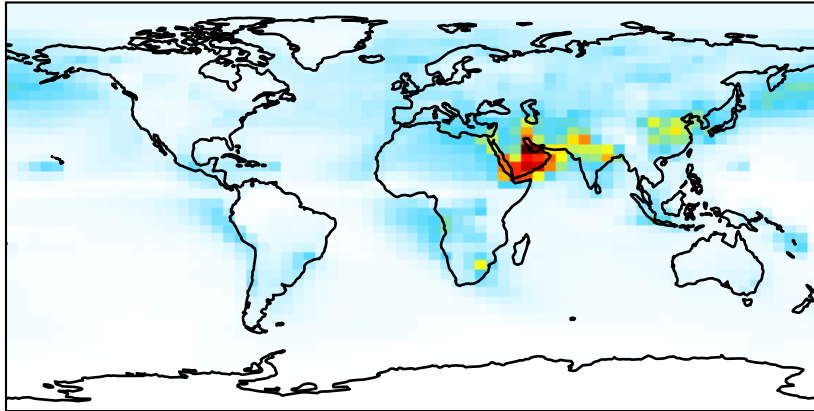


Ratio (1x1.25)  
Dev/Ref, Fixed Range

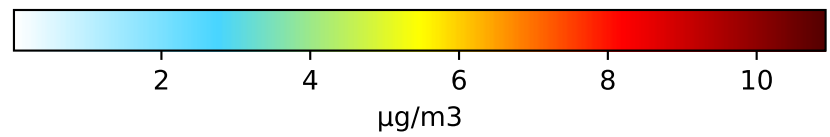
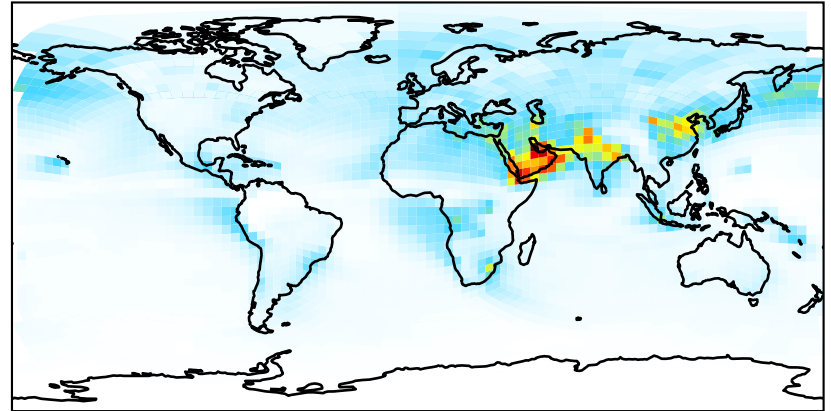


# SpeciesConcVV\_S04

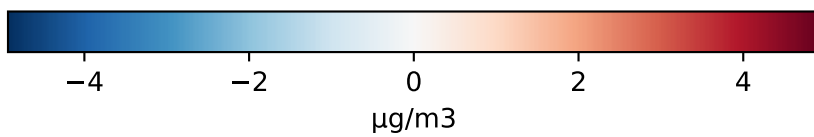
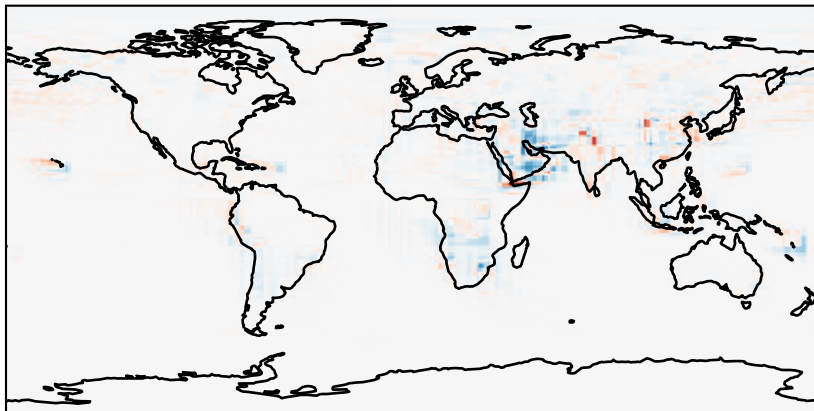
GCC\_14.2.0\_GEOS-IT (Ref)  
4.0x5.0



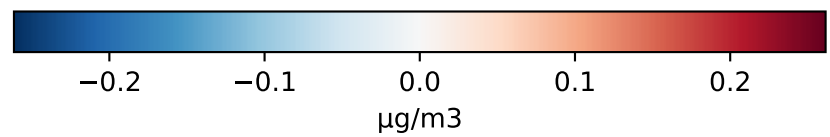
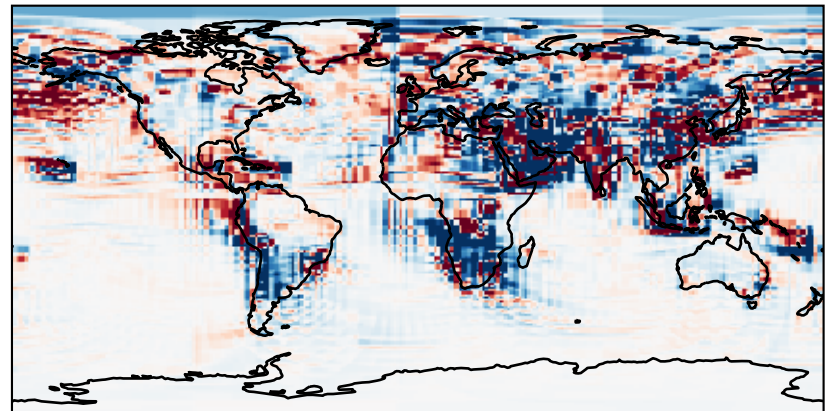
GCHP\_14.2.0\_GEOS-IT (Dev)  
c24



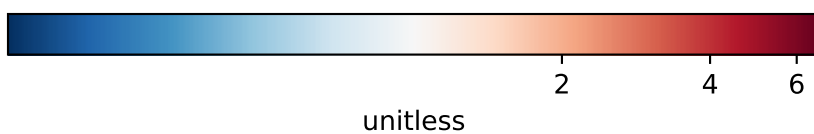
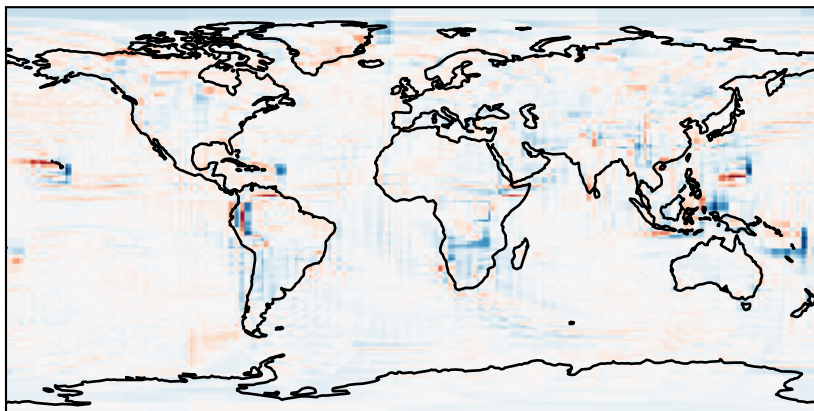
Difference (1x1.25)  
Dev - Ref, Dynamic Range



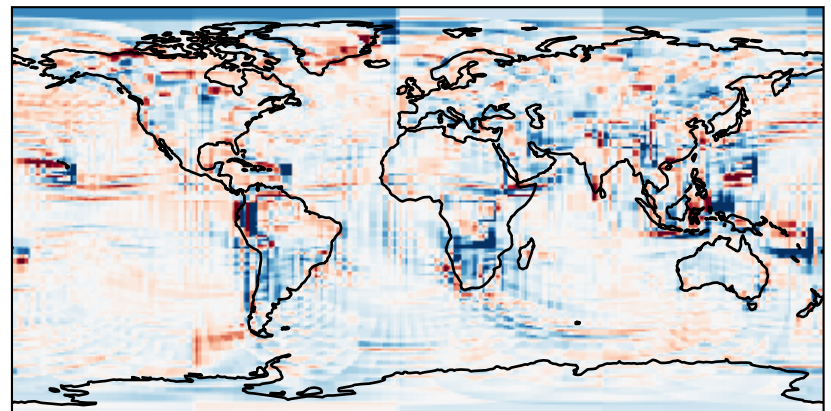
Difference (1x1.25)  
Dev - Ref, Restricted Range [5%,95%]



Ratio (1x1.25)  
Dev/Ref, Dynamic Range

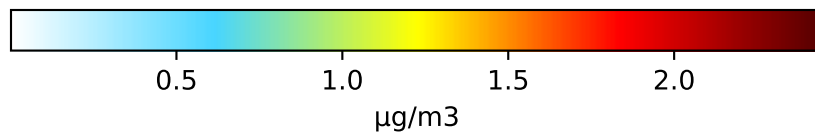
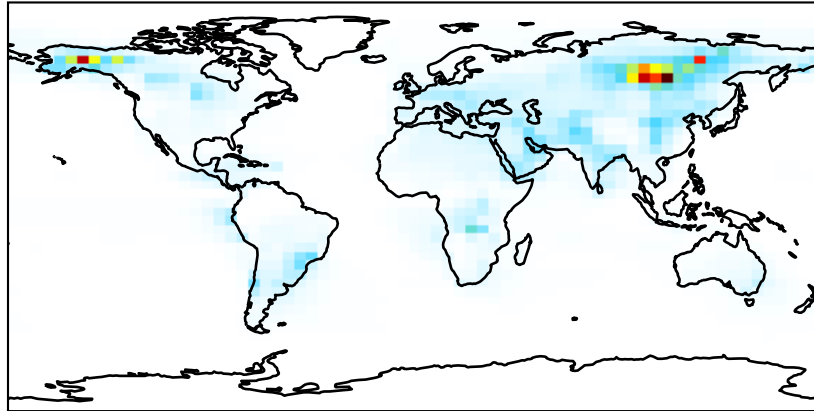


Ratio (1x1.25)  
Dev/Ref, Fixed Range

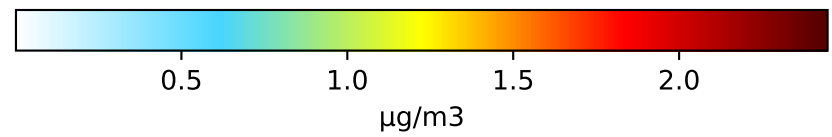
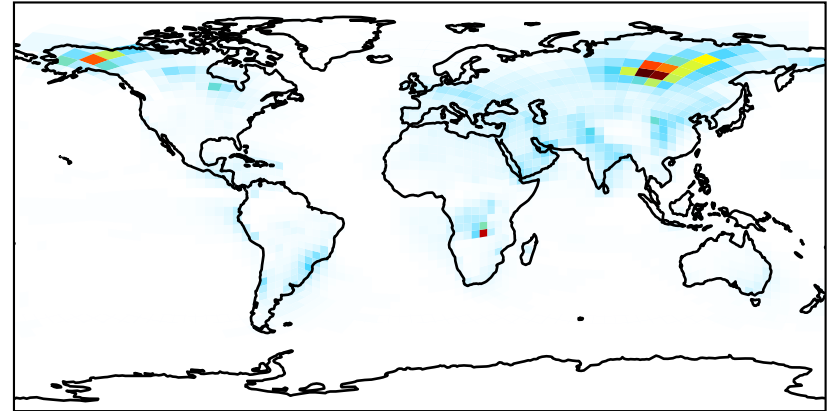


# SpeciesConcVV\_HMS

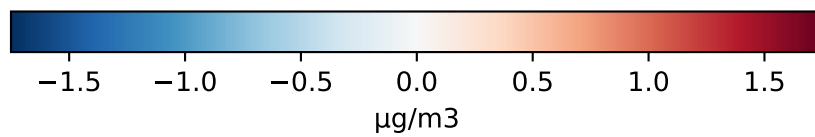
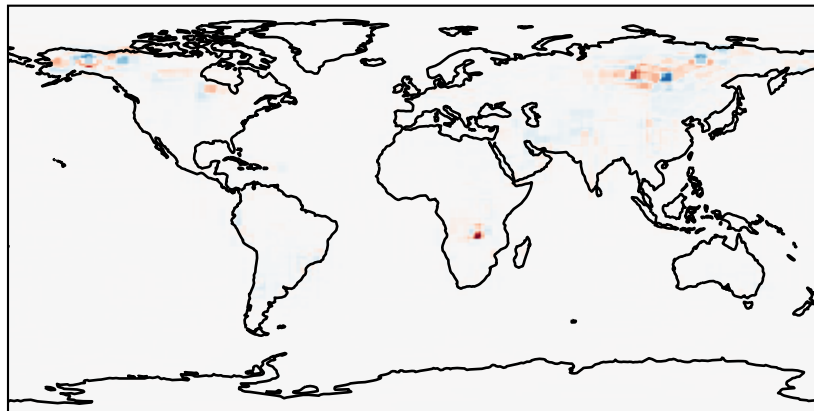
GCC\_14.2.0\_GEOS-IT (Ref)  
4.0x5.0



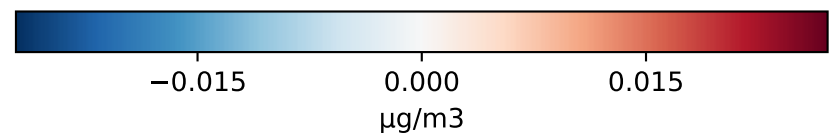
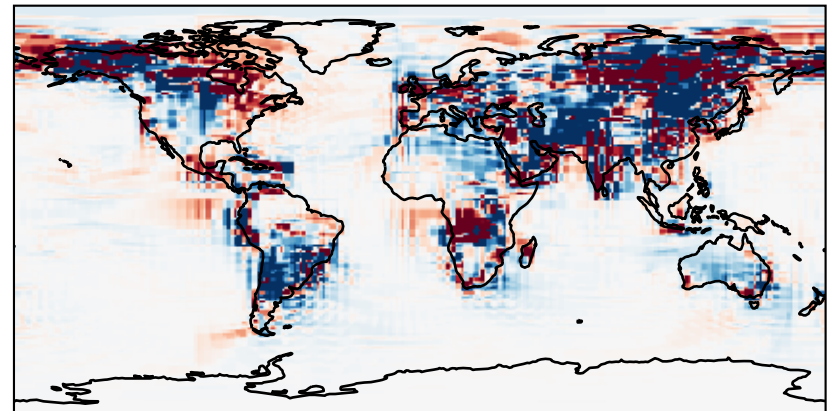
GCHP\_14.2.0\_GEOS-IT (Dev)  
c24



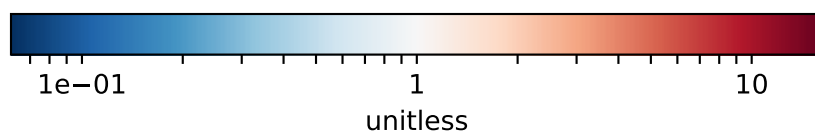
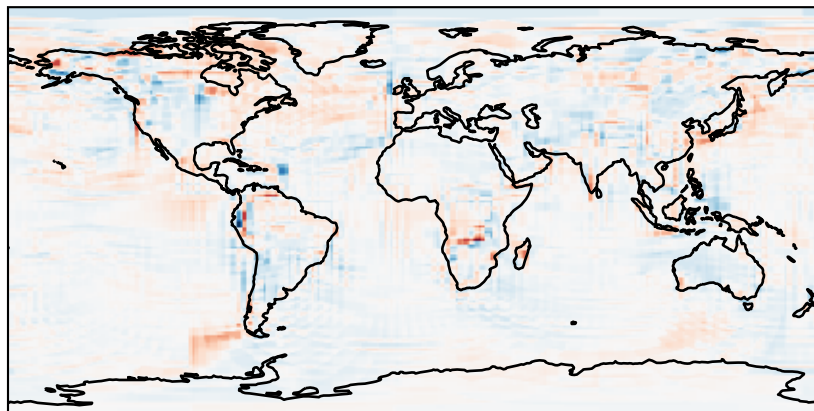
Difference (1x1.25)  
Dev - Ref, Dynamic Range



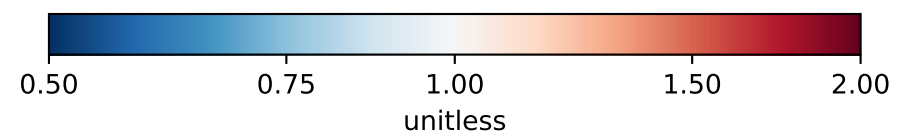
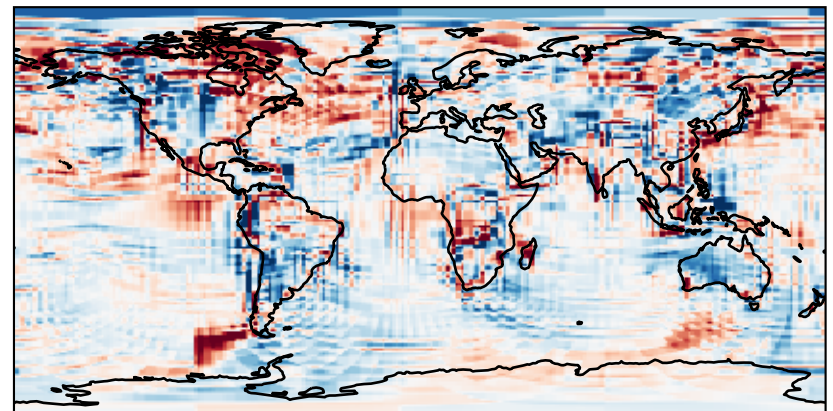
Difference (1x1.25)  
Dev - Ref, Restricted Range [5%,95%]



Ratio (1x1.25)  
Dev/Ref, Dynamic Range



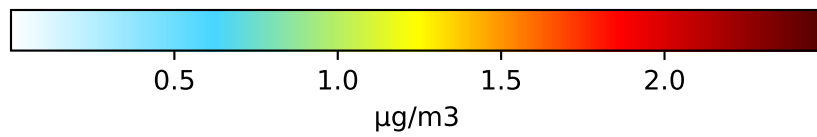
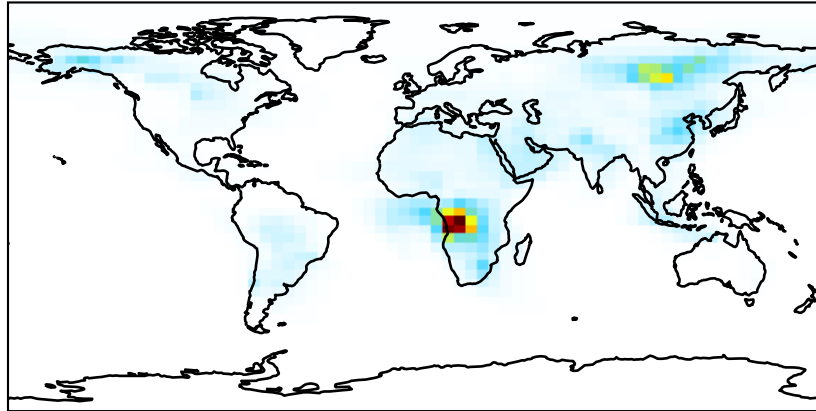
Ratio (1x1.25)  
Dev/Ref, Fixed Range



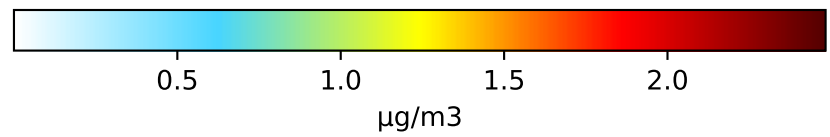
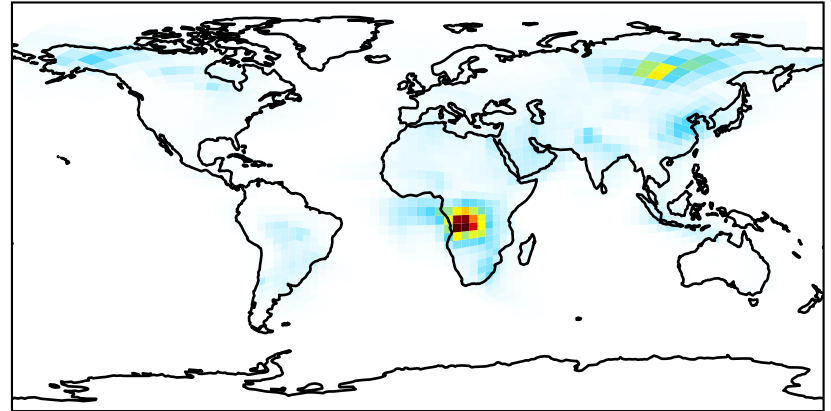


# SpeciesConcVW\_BCPI

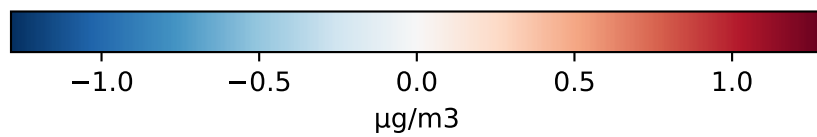
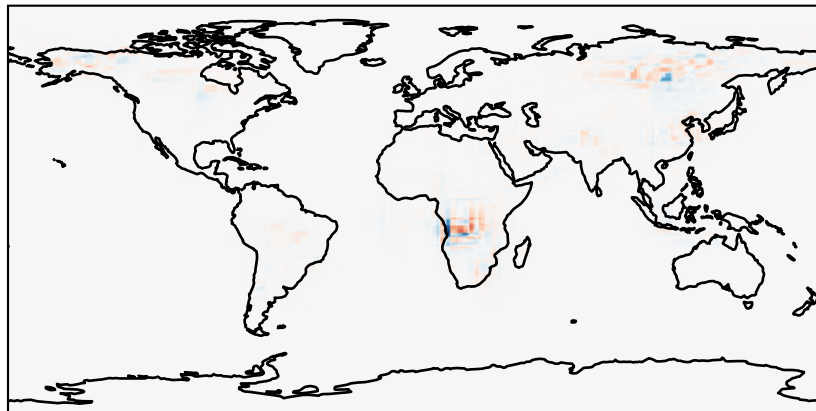
GCC\_14.2.0\_GEOS-IT (Ref)  
4.0x5.0



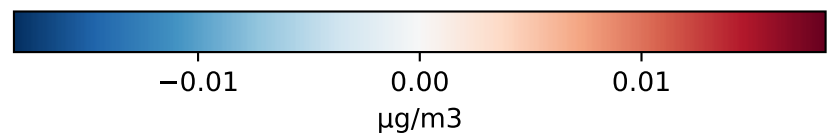
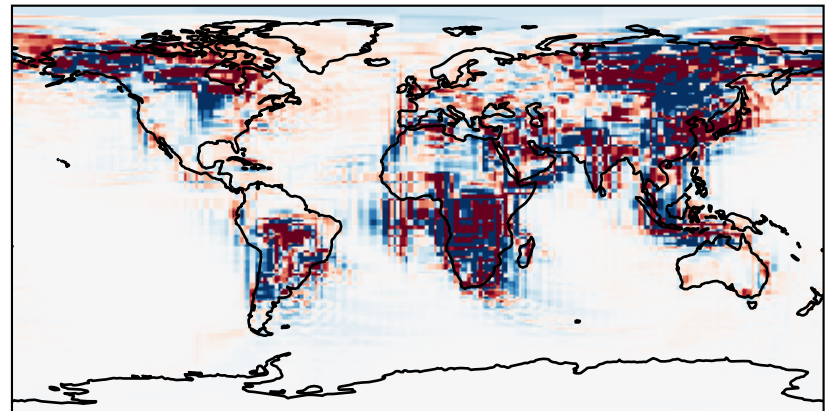
GCHP\_14.2.0\_GEOS-IT (Dev)  
c24



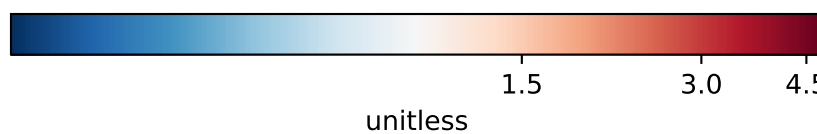
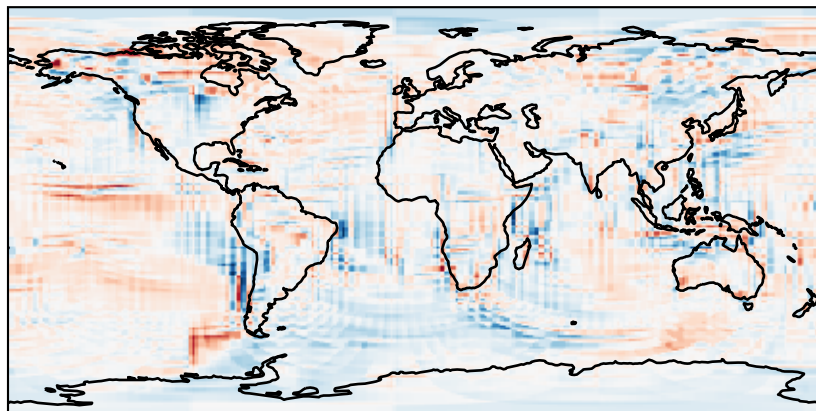
Difference (1x1.25)  
Dev - Ref, Dynamic Range



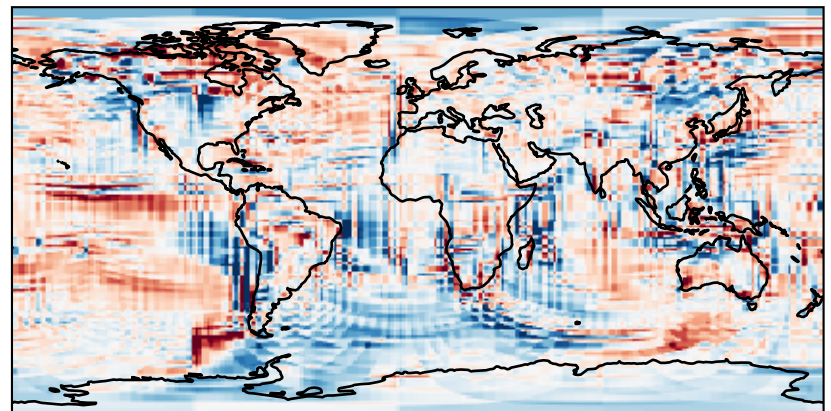
Difference (1x1.25)  
Dev - Ref, Restricted Range [5%,95%]



Ratio (1x1.25)  
Dev/Ref, Dynamic Range

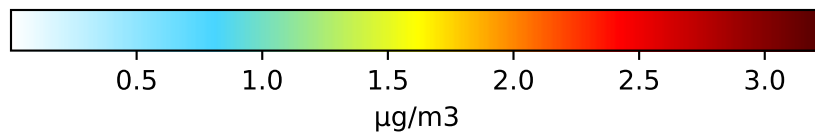
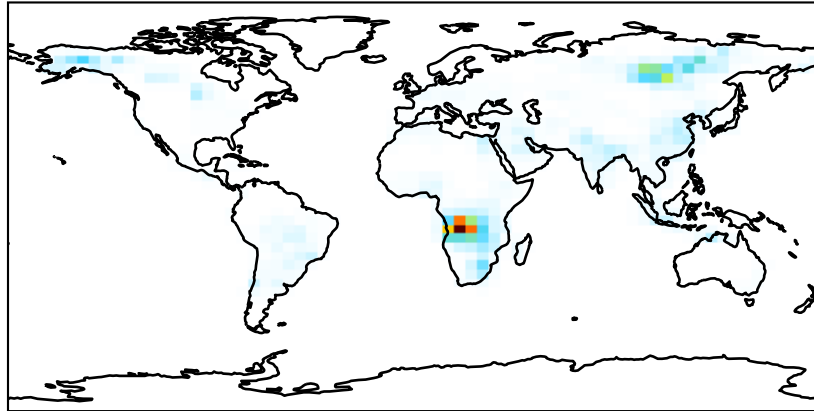


Ratio (1x1.25)  
Dev/Ref, Fixed Range

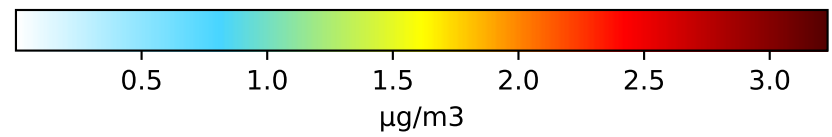
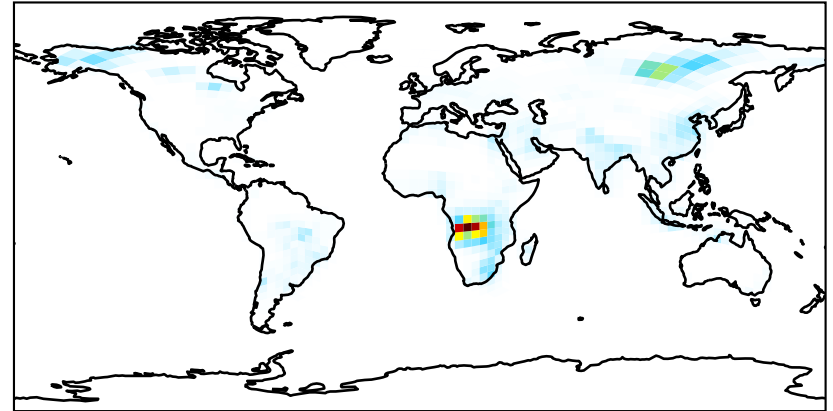


# SpeciesConcVW\_BCPO

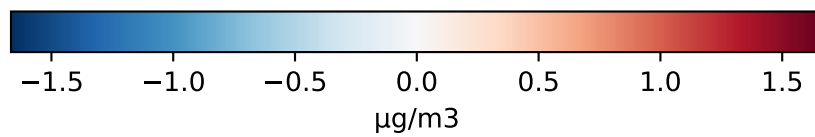
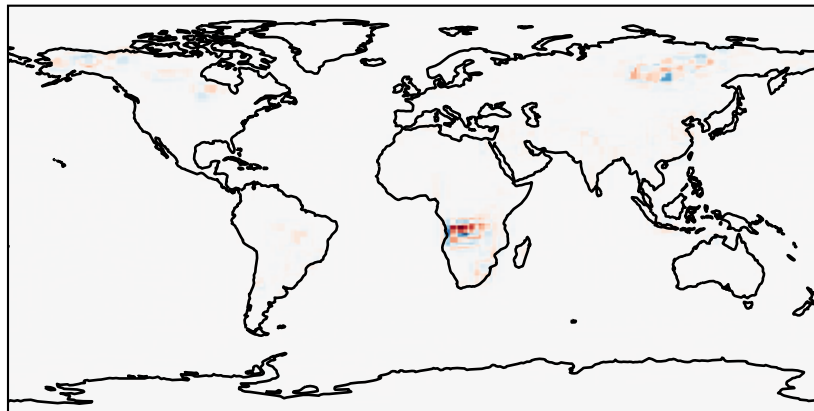
GCC\_14.2.0\_GEOS-IT (Ref)  
4.0x5.0



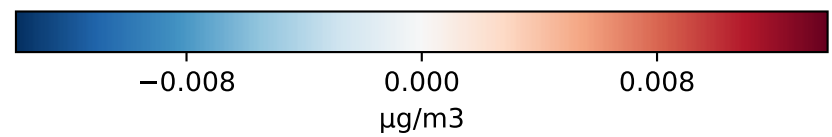
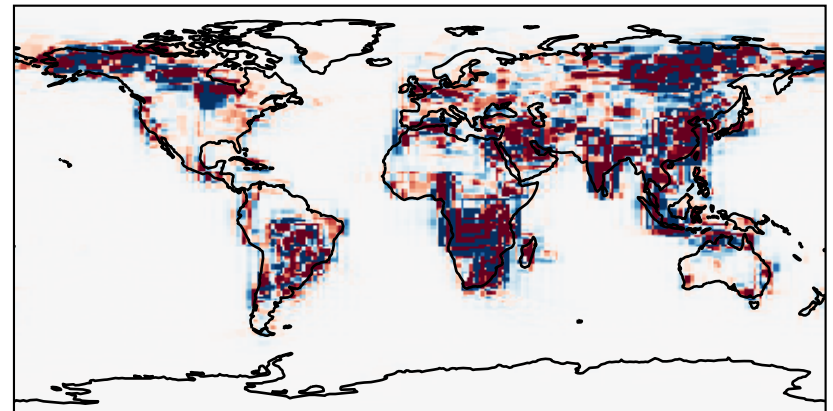
GCHP\_14.2.0\_GEOS-IT (Dev)  
c24



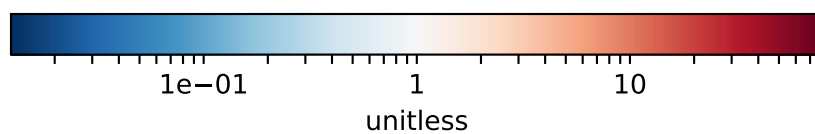
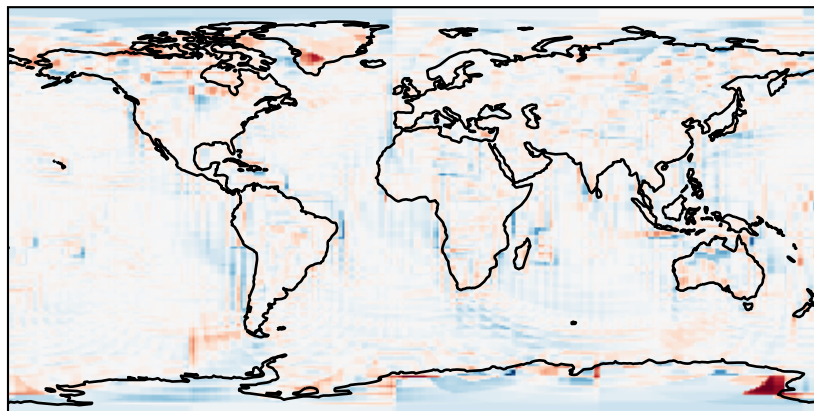
Difference (1x1.25)  
Dev - Ref, Dynamic Range



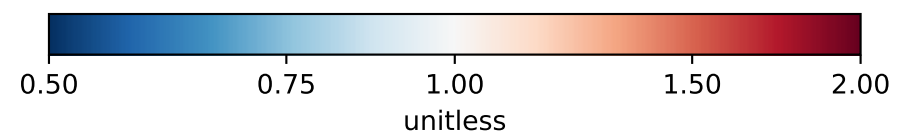
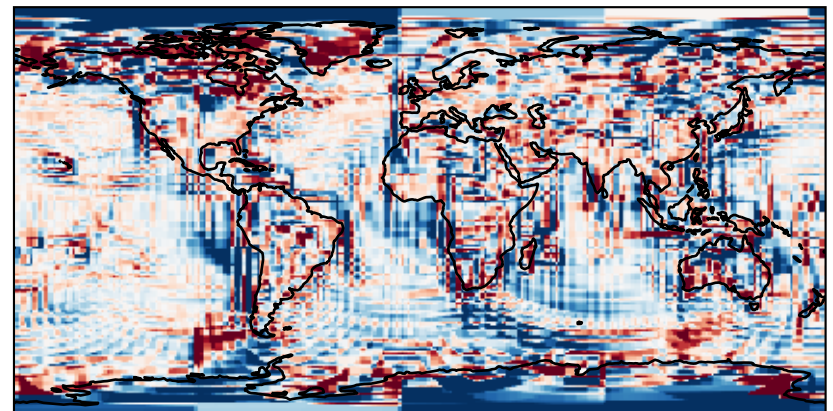
Difference (1x1.25)  
Dev - Ref, Restricted Range [5%,95%]



Ratio (1x1.25)  
Dev/Ref, Dynamic Range

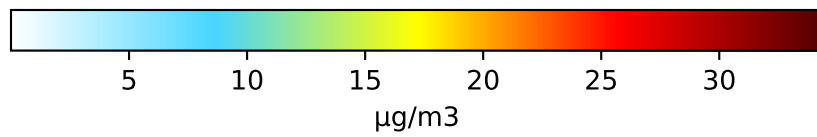
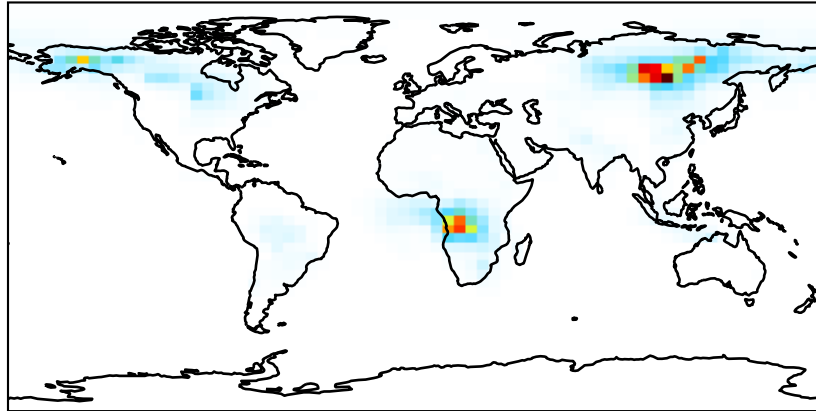


Ratio (1x1.25)  
Dev/Ref, Fixed Range

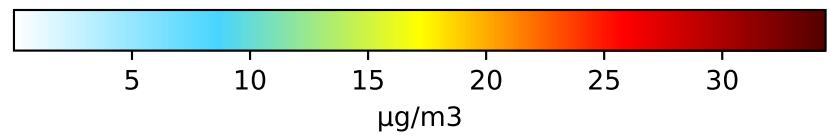
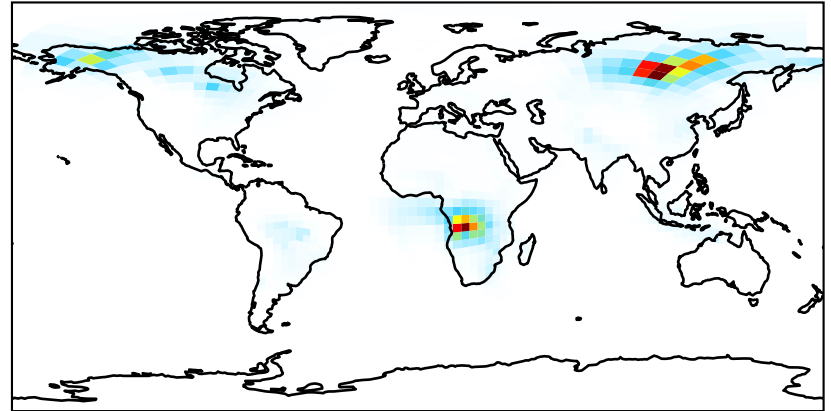


# SpeciesConcVV\_OCPI

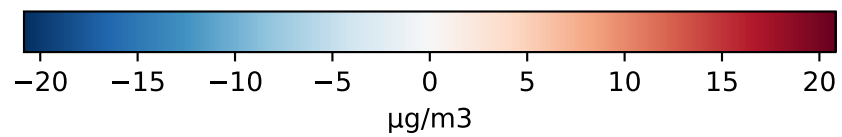
GCC\_14.2.0\_GEOS-IT (Ref)  
4.0x5.0



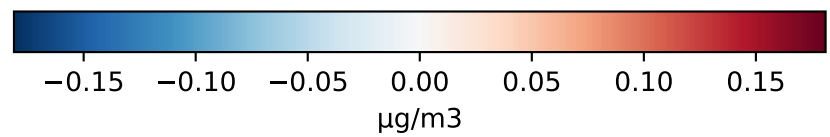
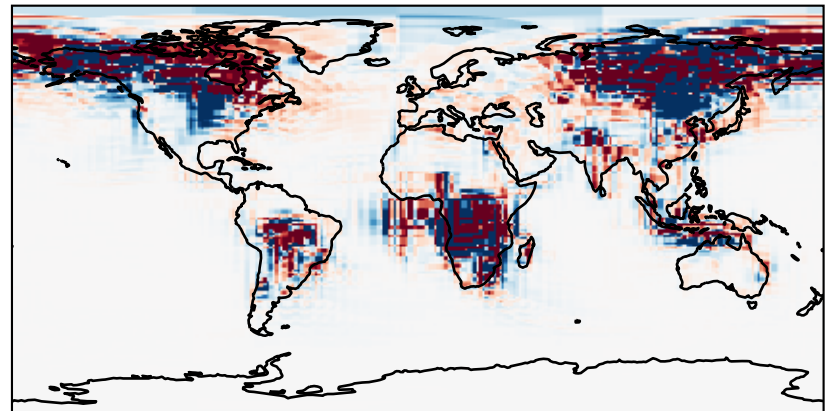
GCHP\_14.2.0\_GEOS-IT (Dev)  
c24



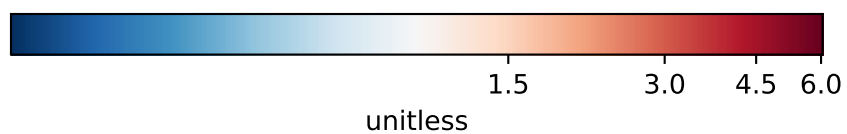
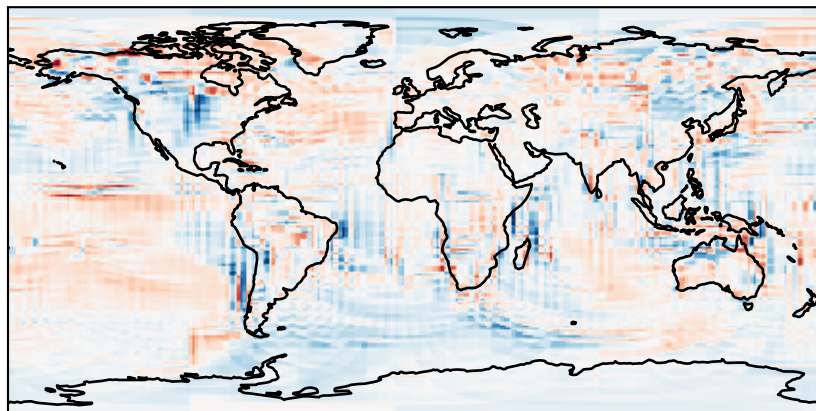
Difference (1x1.25)  
Dev - Ref, Dynamic Range



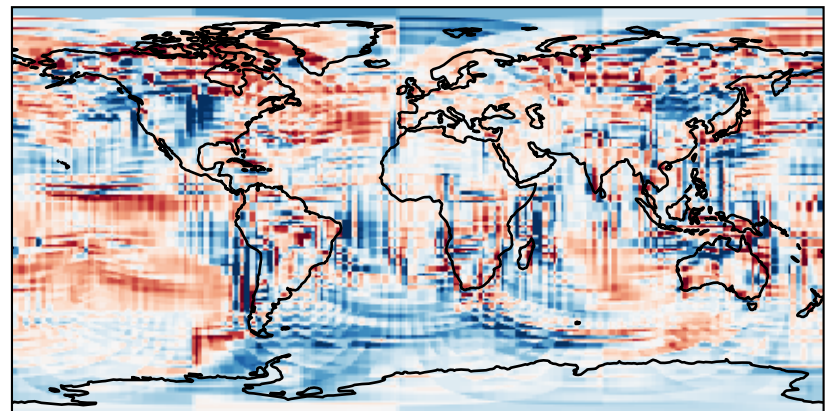
Difference (1x1.25)  
Dev - Ref, Restricted Range [5%,95%]



Ratio (1x1.25)  
Dev/Ref, Dynamic Range

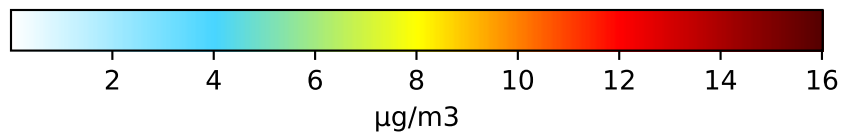
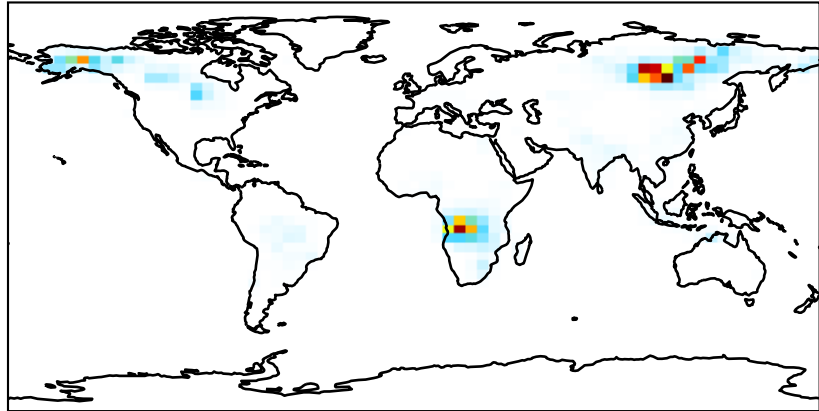


Ratio (1x1.25)  
Dev/Ref, Fixed Range

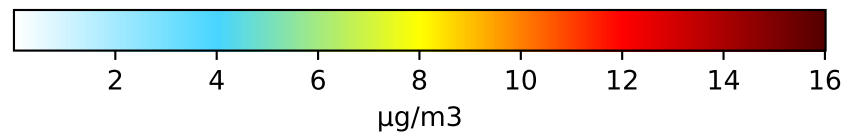
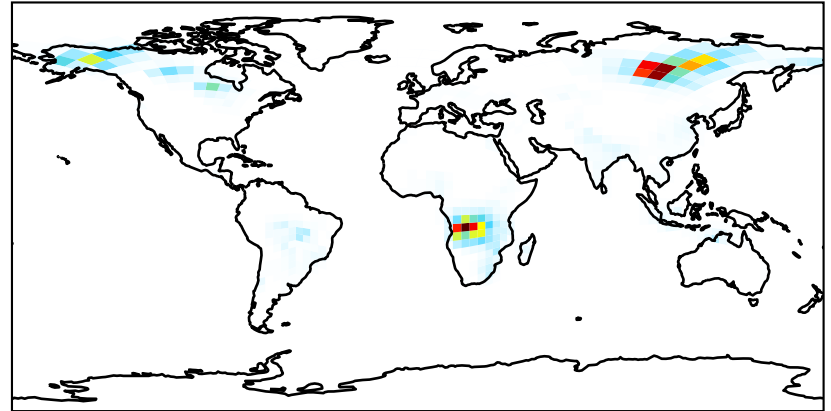


# SpeciesConcVV\_OCPO

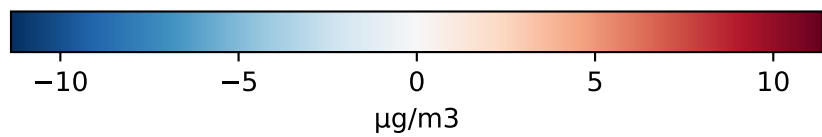
GCC\_14.2.0\_GEOS-IT (Ref)  
4.0x5.0



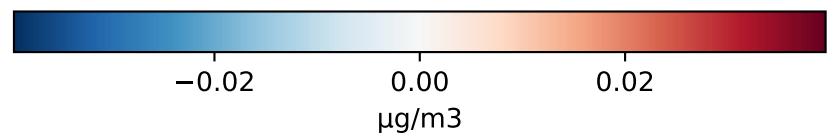
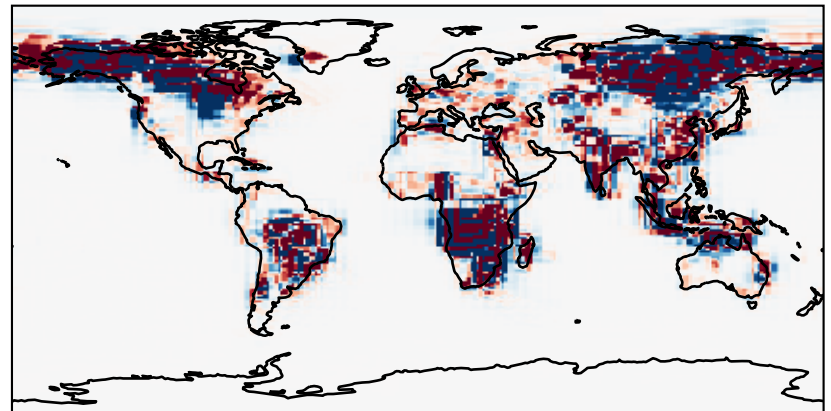
GCHP\_14.2.0\_GEOS-IT (Dev)  
c24



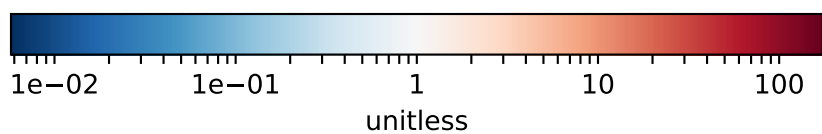
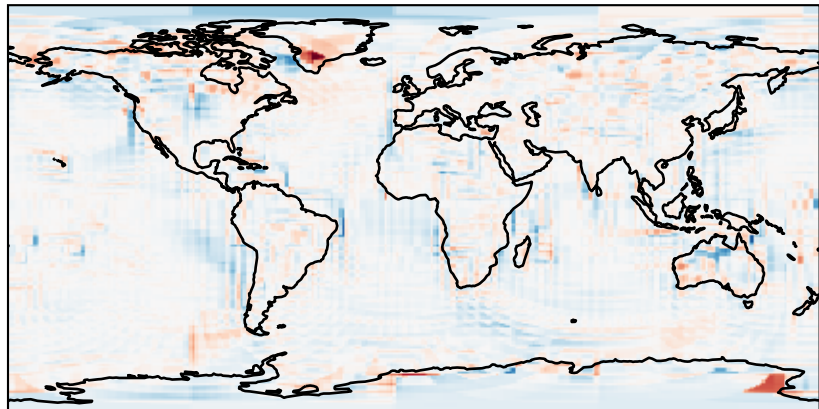
Difference (1x1.25)  
Dev - Ref, Dynamic Range



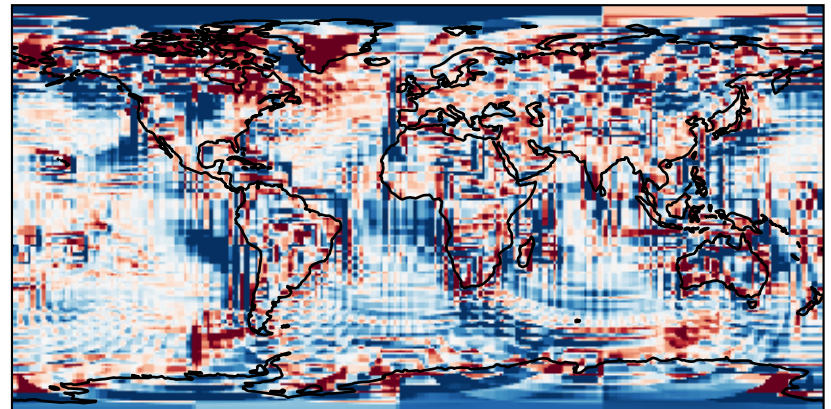
Difference (1x1.25)  
Dev - Ref, Restricted Range [5%,95%]



Ratio (1x1.25)  
Dev/Ref, Dynamic Range

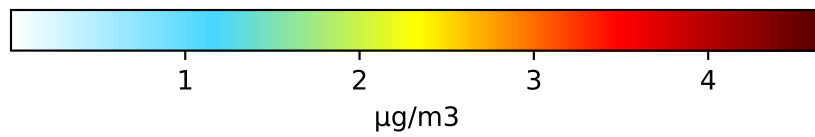
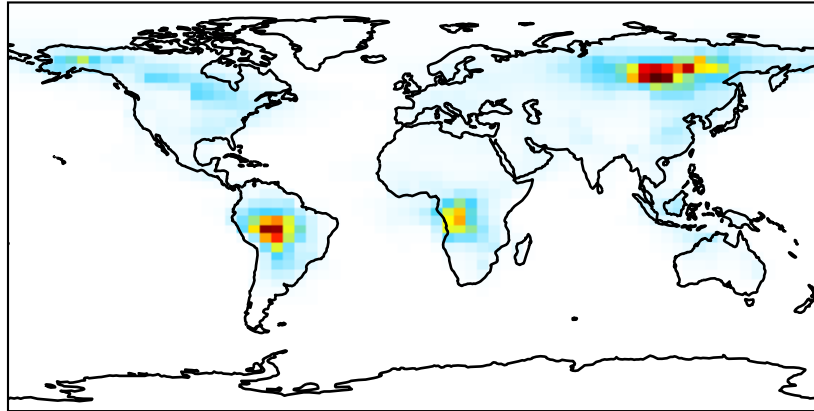


Ratio (1x1.25)  
Dev/Ref, Fixed Range

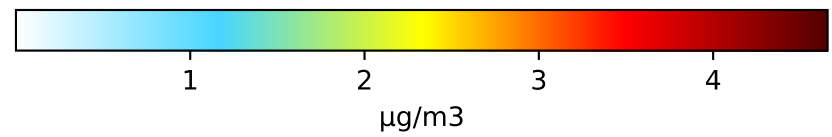
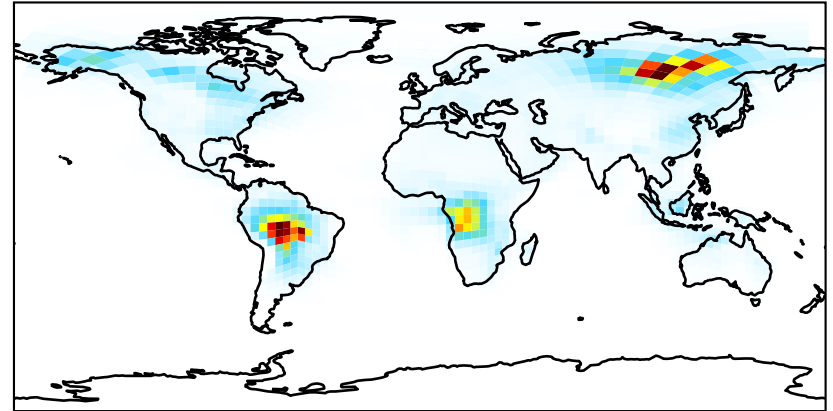


# SpeciesConcVV\_Complex\_SOA

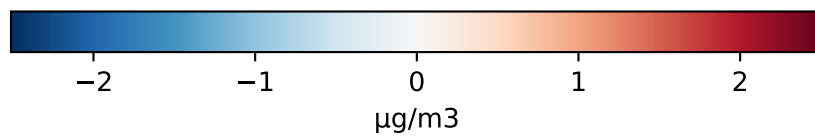
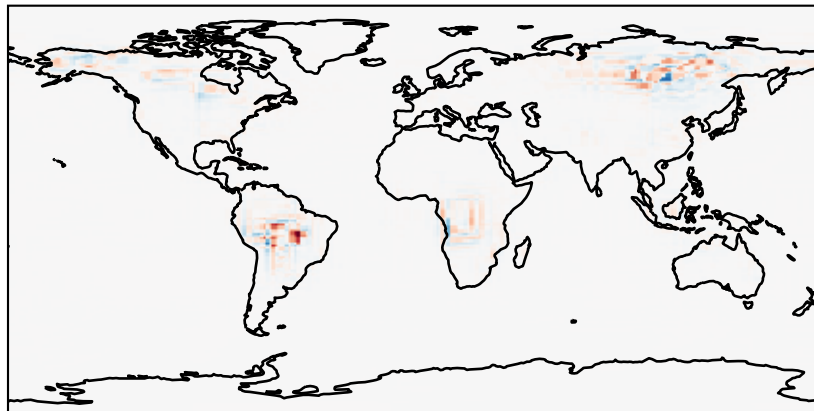
GCC\_14.2.0\_GEOS-IT (Ref)  
4.0x5.0



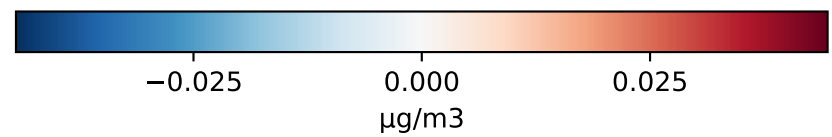
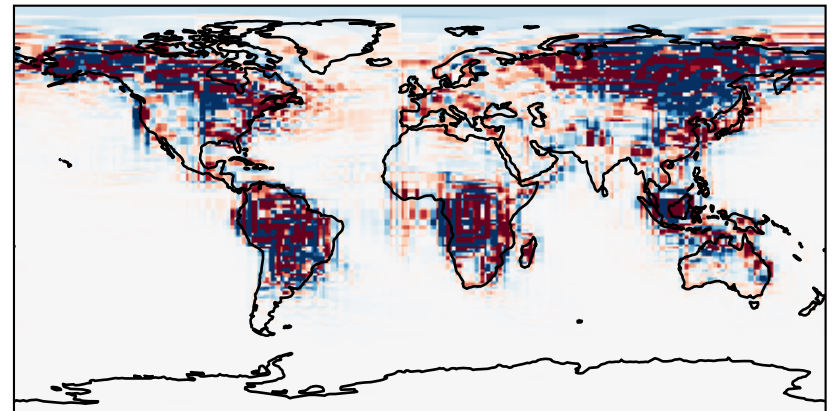
GCHP\_14.2.0\_GEOS-IT (Dev)  
c24



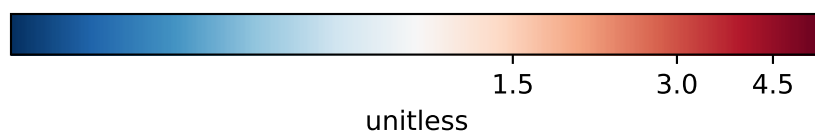
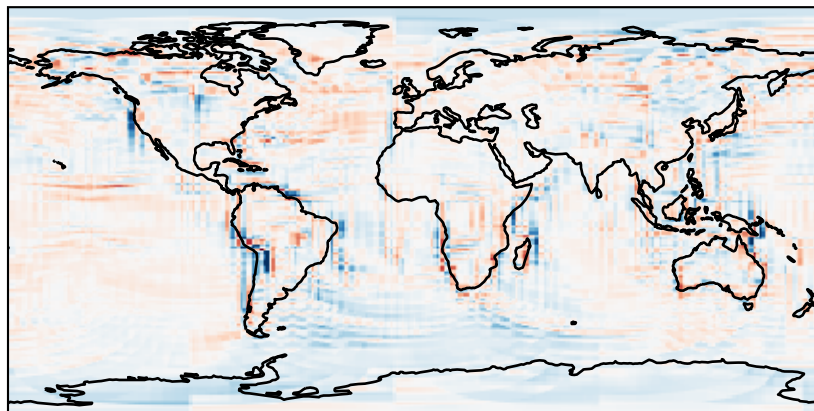
Difference (1x1.25)  
Dev - Ref, Dynamic Range



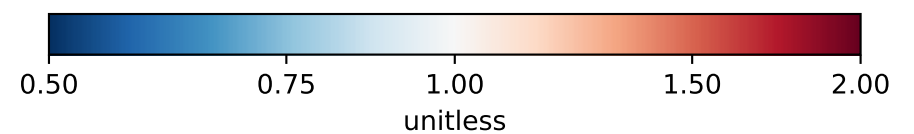
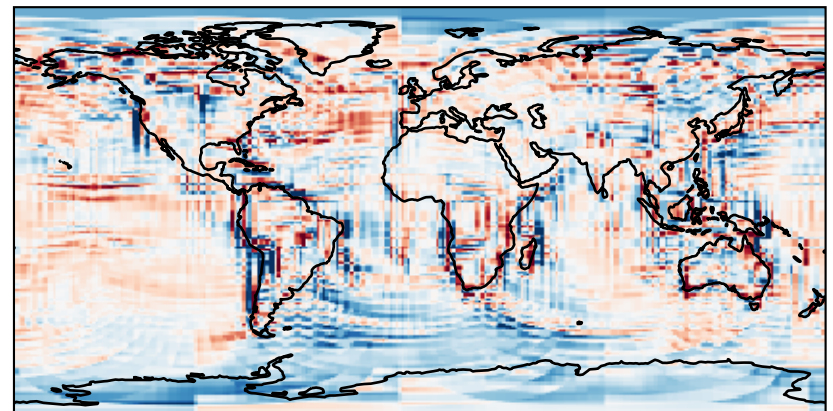
Difference (1x1.25)  
Dev - Ref, Restricted Range [5%,95%]



Ratio (1x1.25)  
Dev/Ref, Dynamic Range

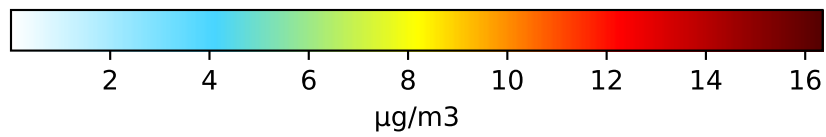
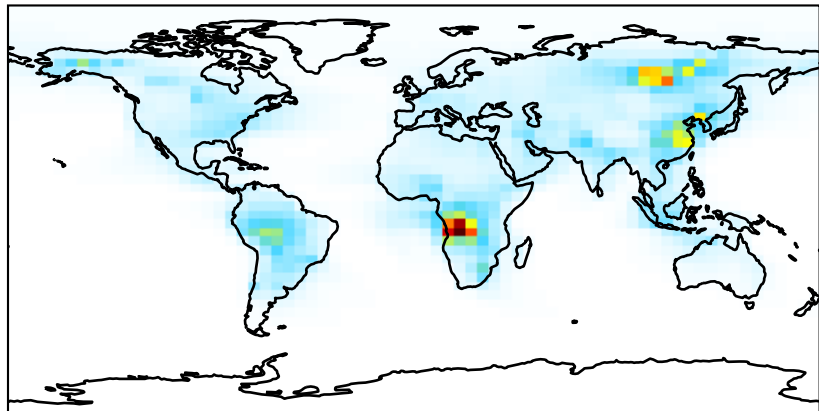


Ratio (1x1.25)  
Dev/Ref, Fixed Range

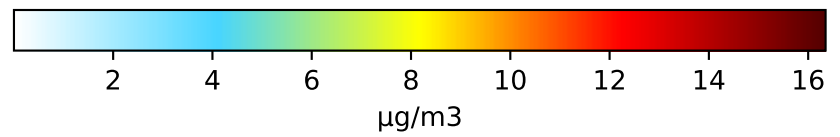
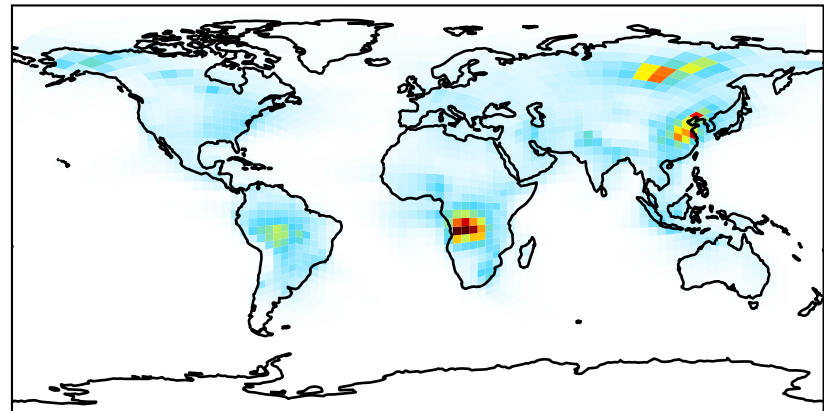


# SpeciesConcVV\_Simple\_SOA

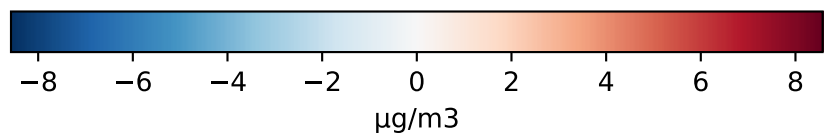
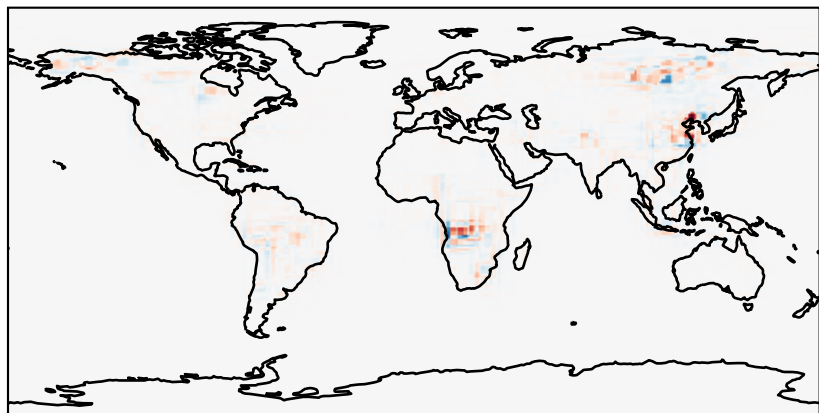
GCC\_14.2.0\_GEOS-IT (Ref)  
4.0x5.0



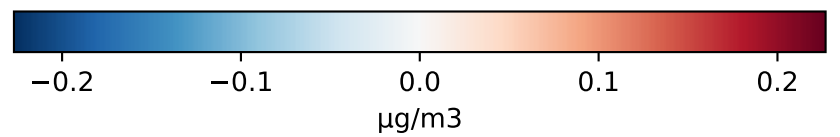
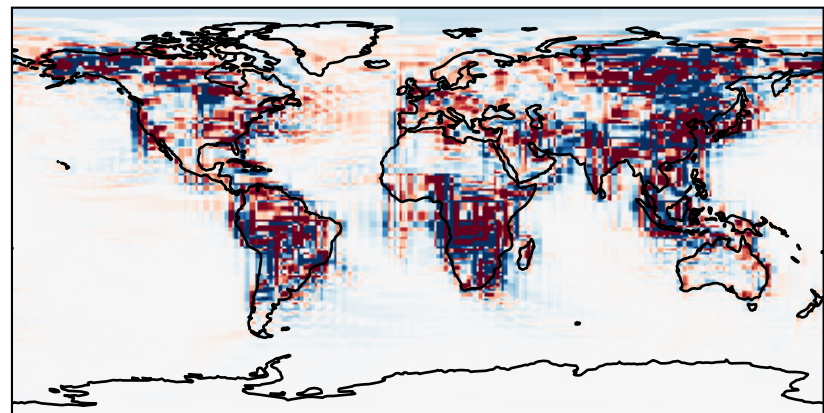
GCHP\_14.2.0\_GEOS-IT (Dev)  
c24



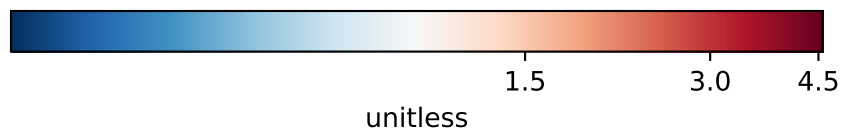
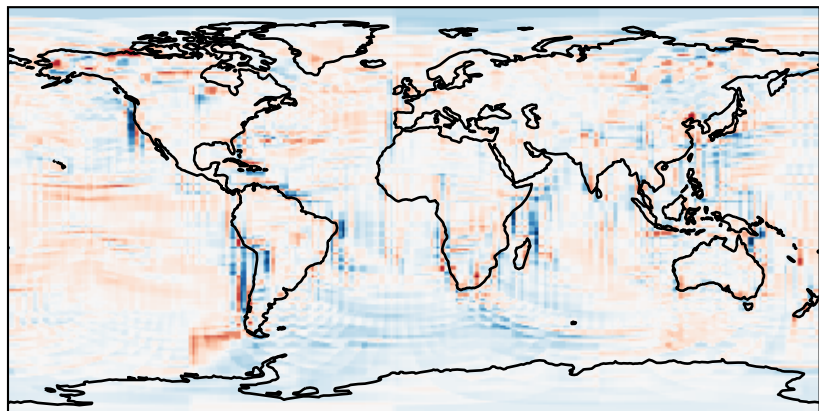
Difference (1x1.25)  
Dev - Ref, Dynamic Range



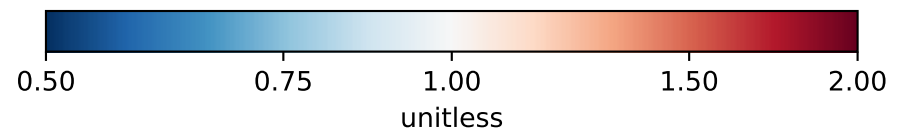
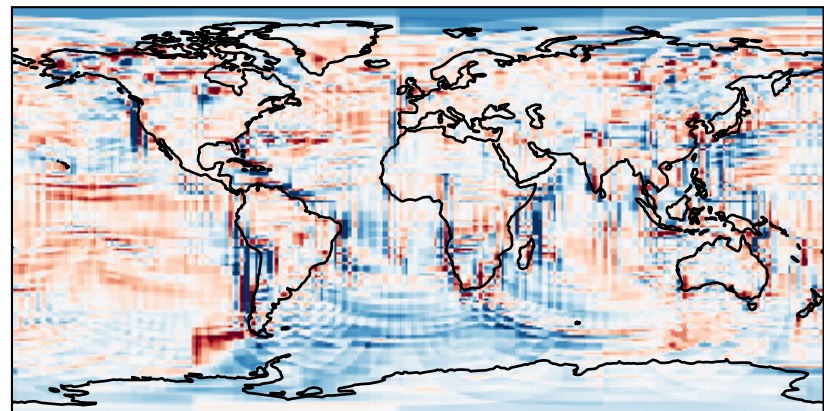
Difference (1x1.25)  
Dev - Ref, Restricted Range [5%,95%]



Ratio (1x1.25)  
Dev/Ref, Dynamic Range

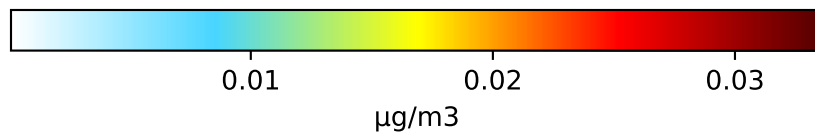
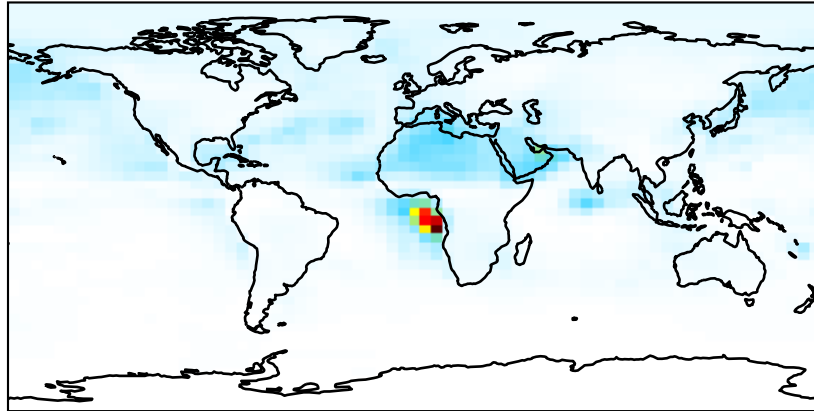


Ratio (1x1.25)  
Dev/Ref, Fixed Range

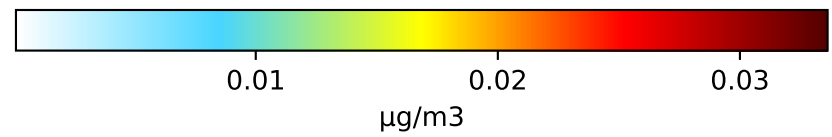
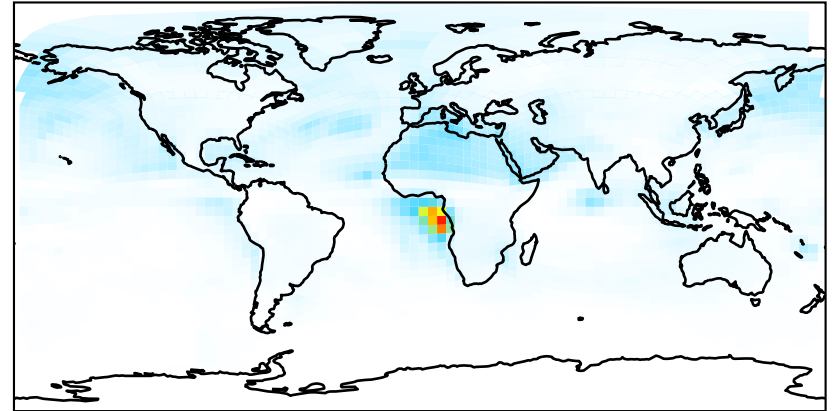


# SpeciesConcVW\_AERI

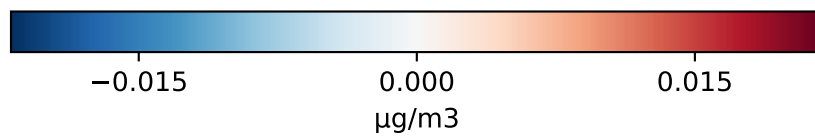
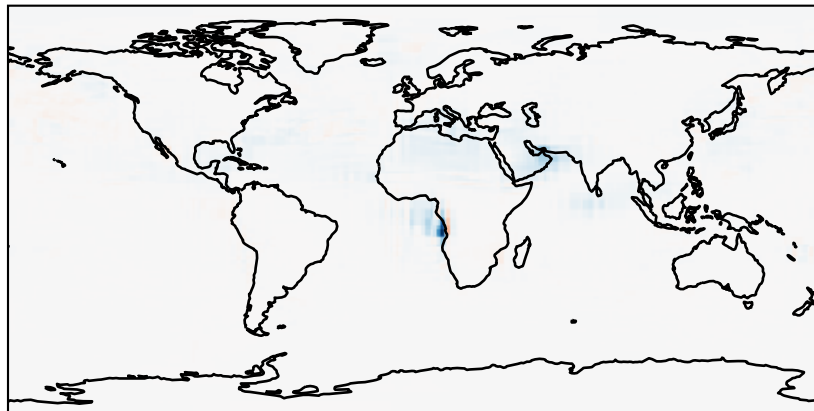
GCC\_14.2.0\_GEOS-IT (Ref)  
4.0x5.0



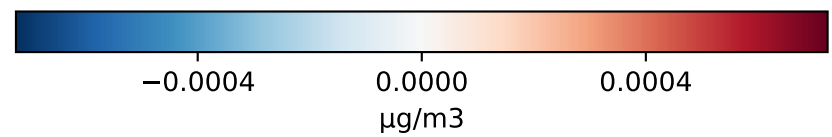
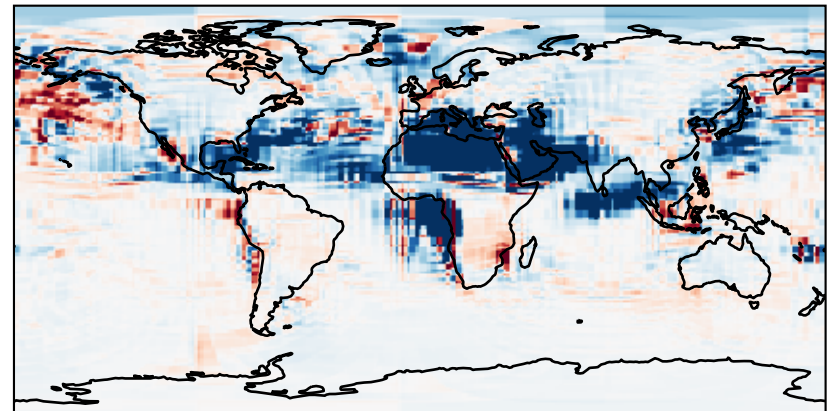
GCHP\_14.2.0\_GEOS-IT (Dev)  
c24



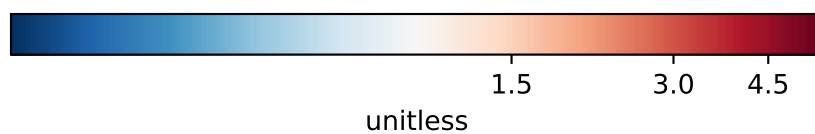
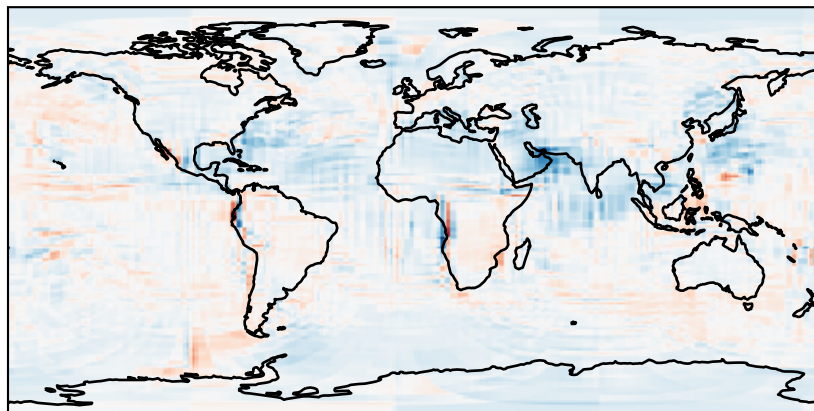
Difference (1x1.25)  
Dev - Ref, Dynamic Range



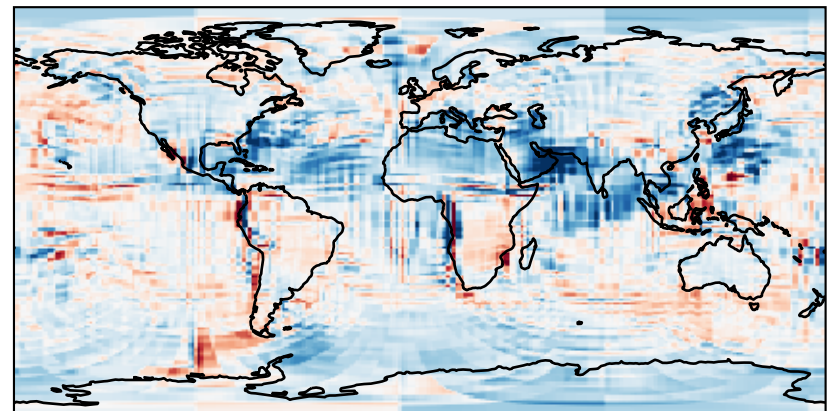
Difference (1x1.25)  
Dev - Ref, Restricted Range [5%,95%]



Ratio (1x1.25)  
Dev/Ref, Dynamic Range

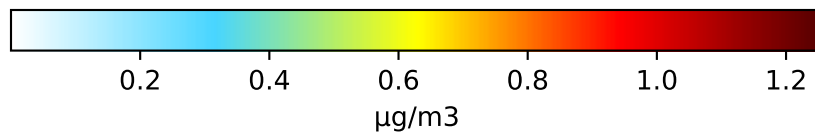


Ratio (1x1.25)  
Dev/Ref, Fixed Range

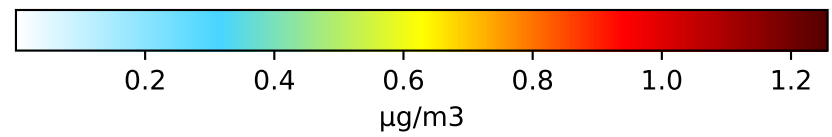
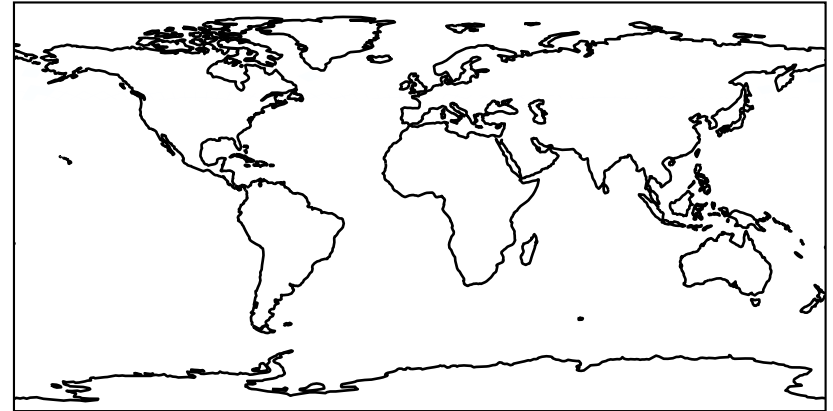


# SpeciesConcVW\_BrSALA

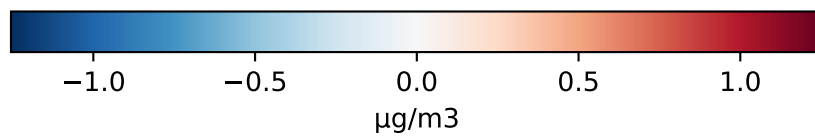
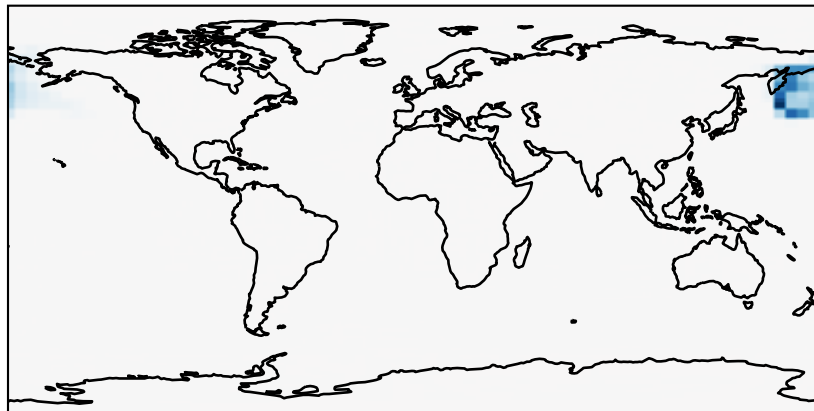
GCC\_14.2.0\_GEOS-IT (Ref)  
4.0x5.0



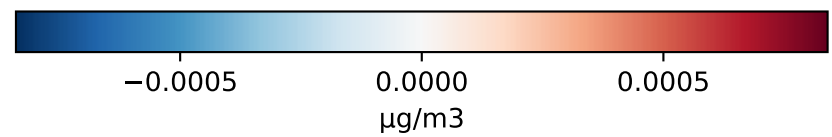
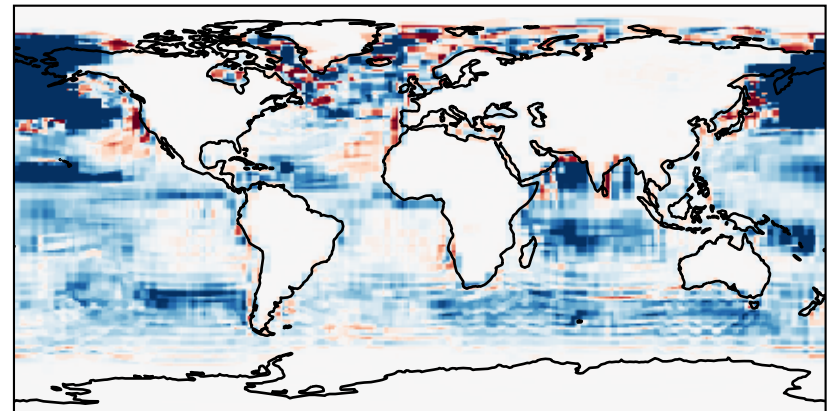
GCHP\_14.2.0\_GEOS-IT (Dev)  
c24



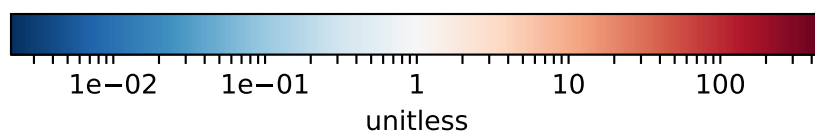
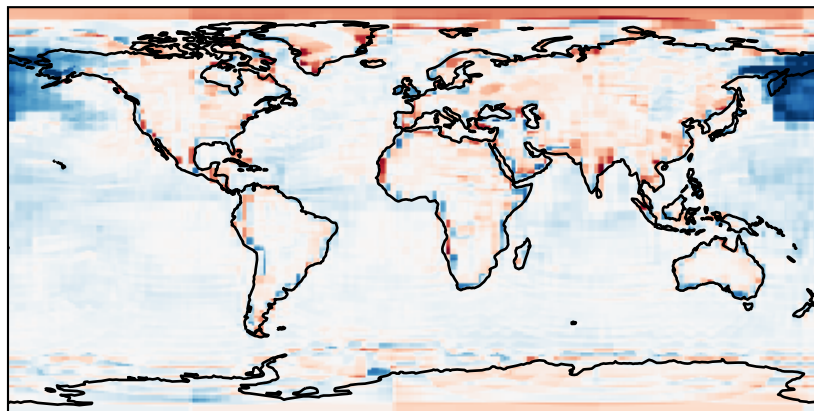
Difference (1x1.25)  
Dev - Ref, Dynamic Range



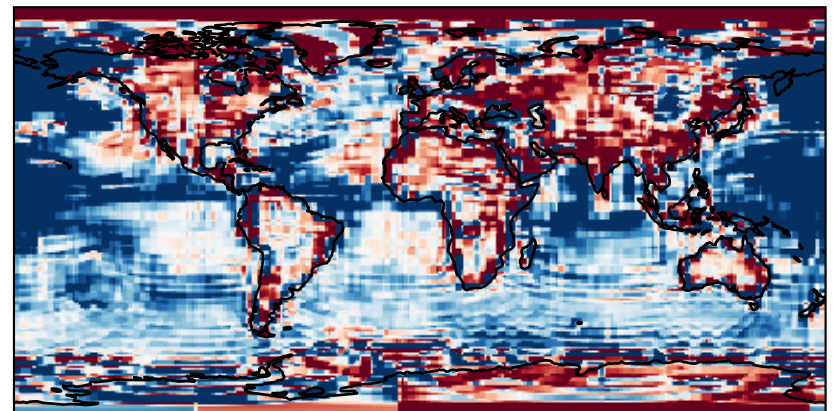
Difference (1x1.25)  
Dev - Ref, Restricted Range [5%,95%]



Ratio (1x1.25)  
Dev/Ref, Dynamic Range



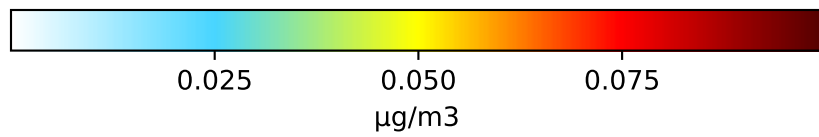
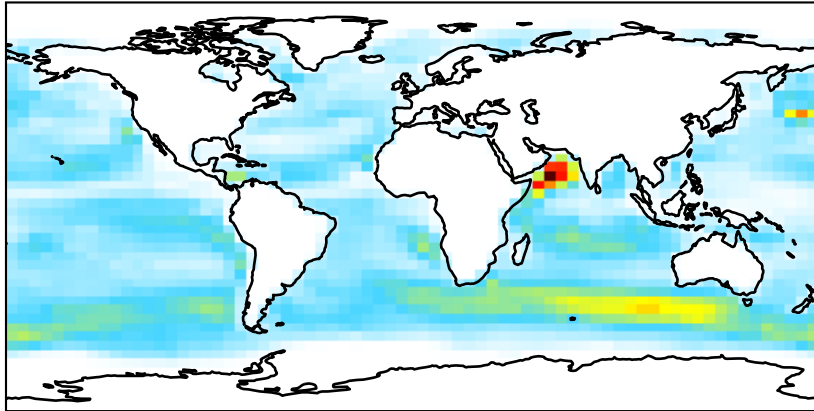
Ratio (1x1.25)  
Dev/Ref, Fixed Range



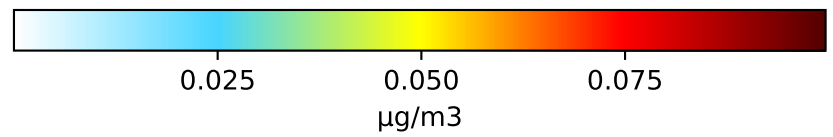
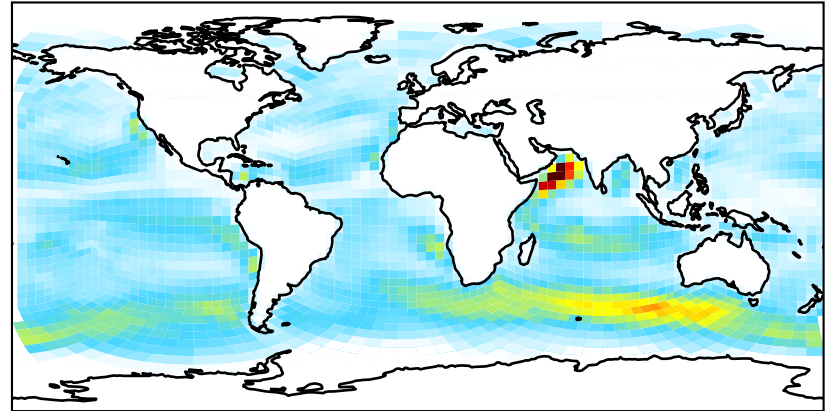


# SpeciesConcVW\_BrSALC

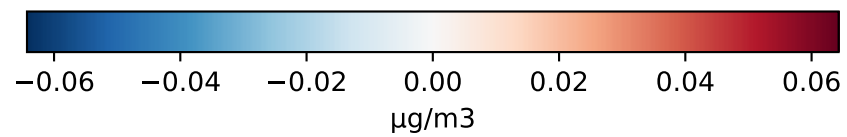
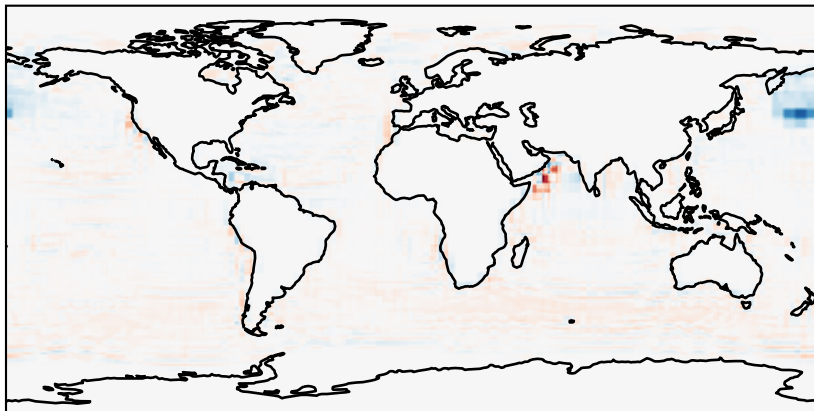
GCC\_14.2.0\_GEOS-IT (Ref)  
4.0x5.0



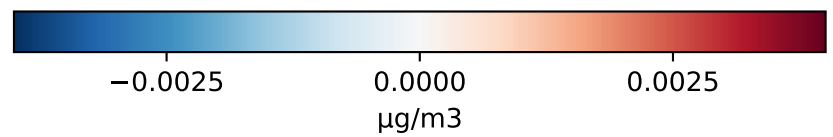
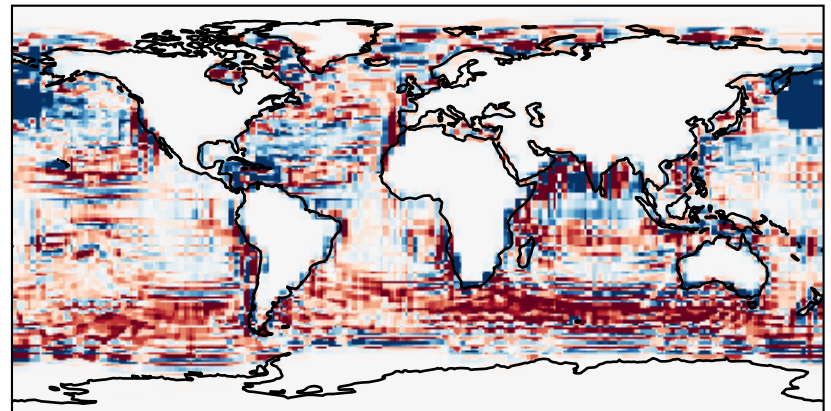
GCHP\_14.2.0\_GEOS-IT (Dev)  
c24



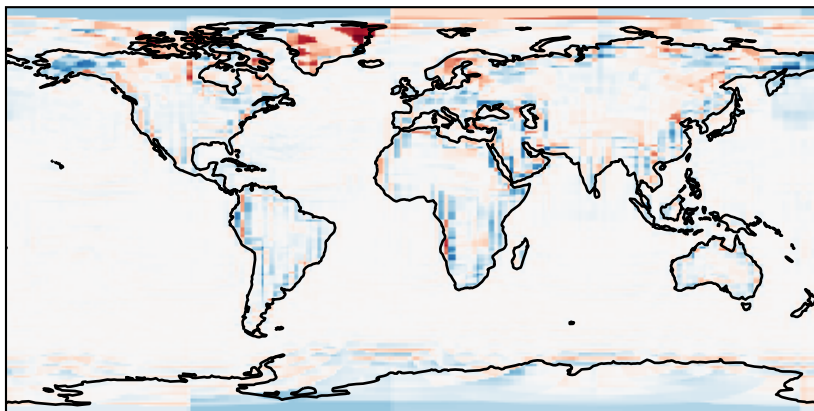
Difference (1x1.25)  
Dev - Ref, Dynamic Range



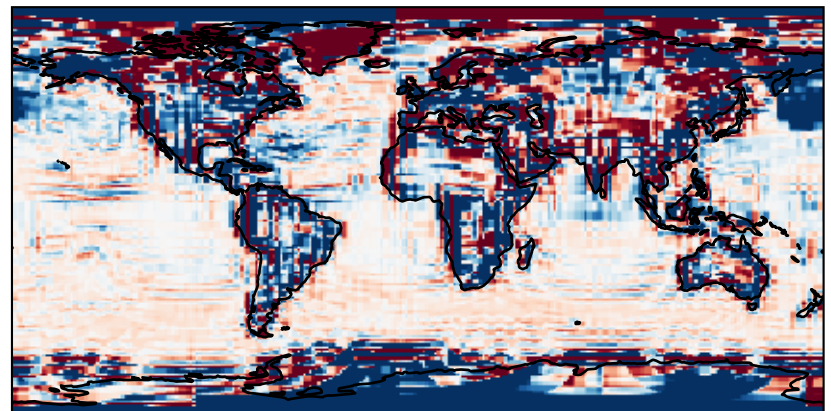
Difference (1x1.25)  
Dev - Ref, Restricted Range [5%,95%]



Ratio (1x1.25)  
Dev/Ref, Dynamic Range

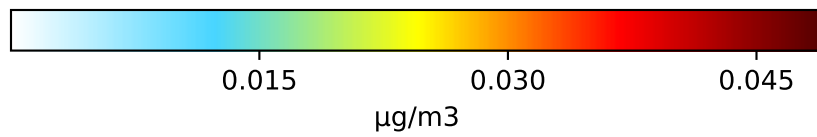
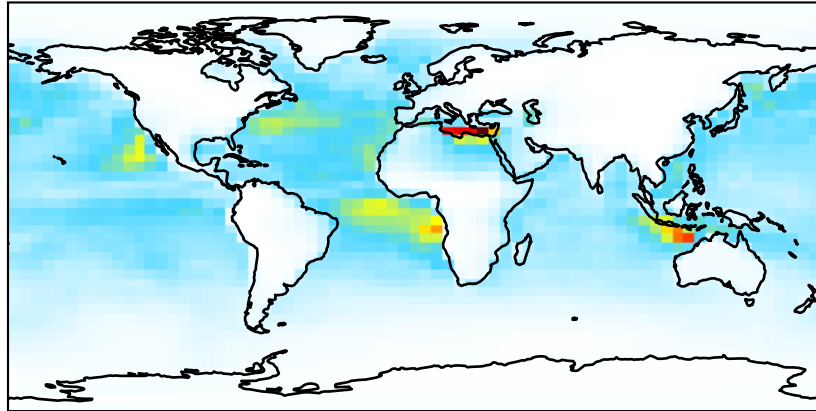


Ratio (1x1.25)  
Dev/Ref, Fixed Range

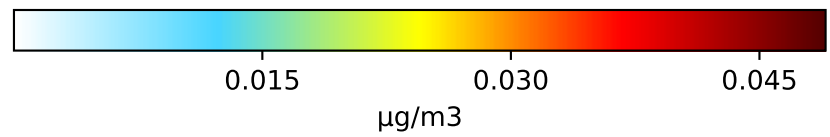
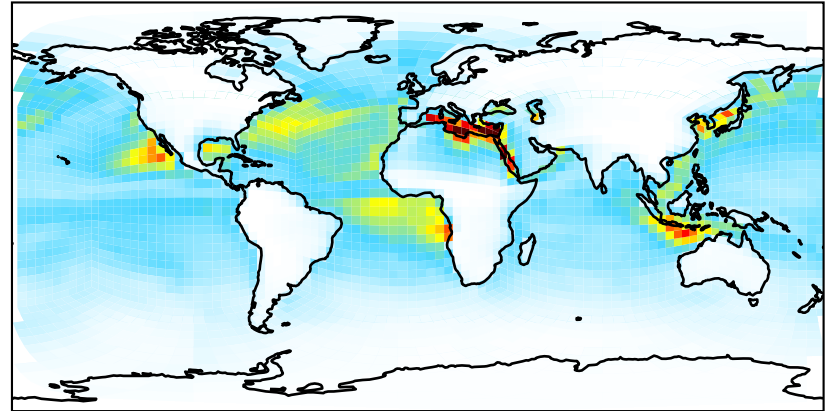


# SpeciesConcVV\_ISALA

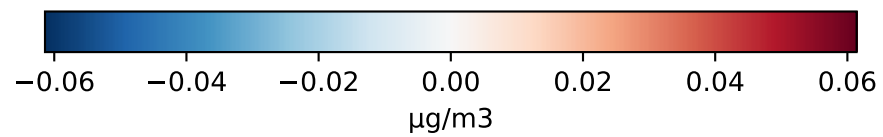
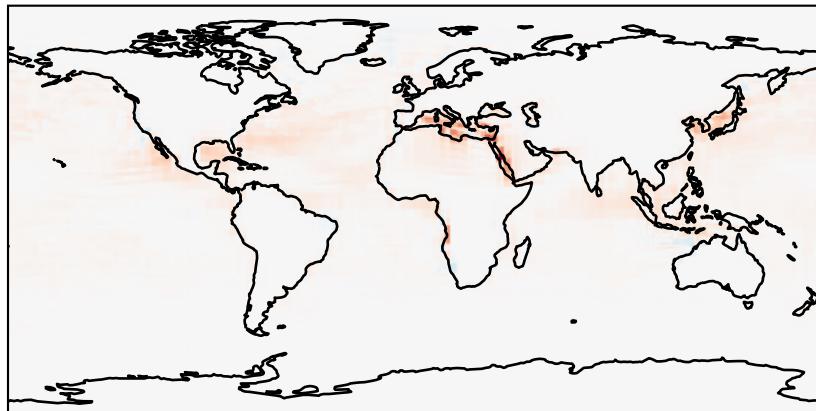
GCC\_14.2.0\_GEOS-IT (Ref)  
4.0x5.0



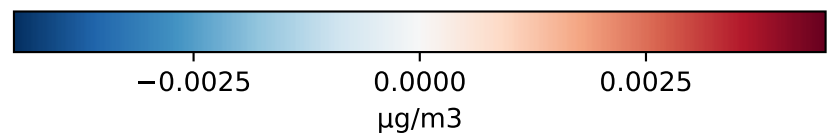
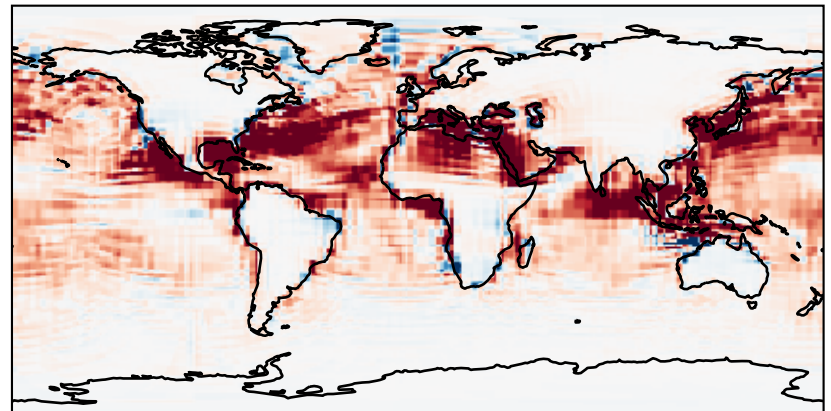
GCHP\_14.2.0\_GEOS-IT (Dev)  
c24



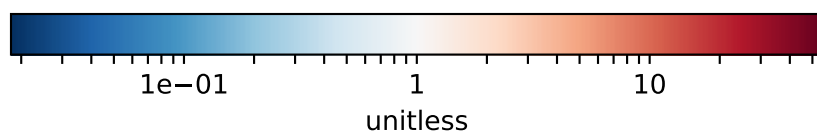
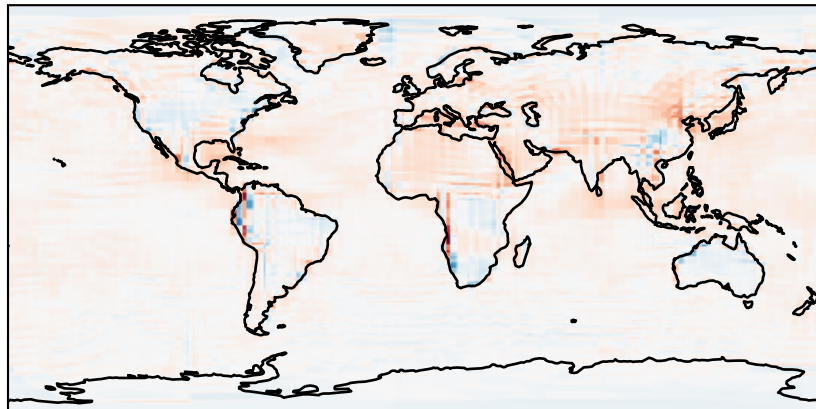
Difference (1x1.25)  
Dev - Ref, Dynamic Range



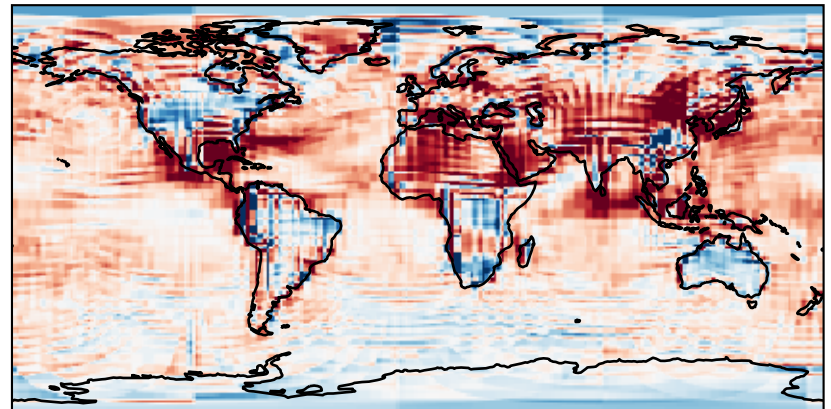
Difference (1x1.25)  
Dev - Ref, Restricted Range [5%,95%]



Ratio (1x1.25)  
Dev/Ref, Dynamic Range

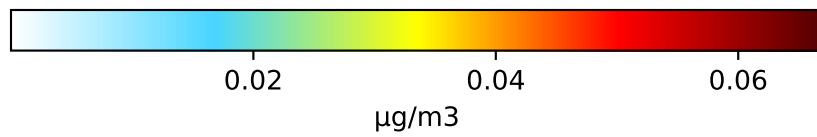
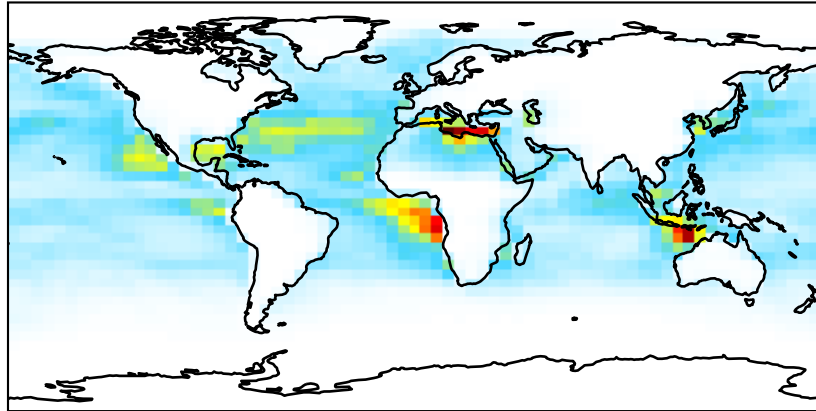


Ratio (1x1.25)  
Dev/Ref, Fixed Range

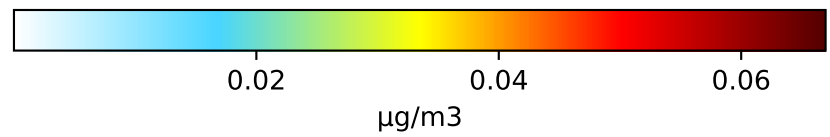
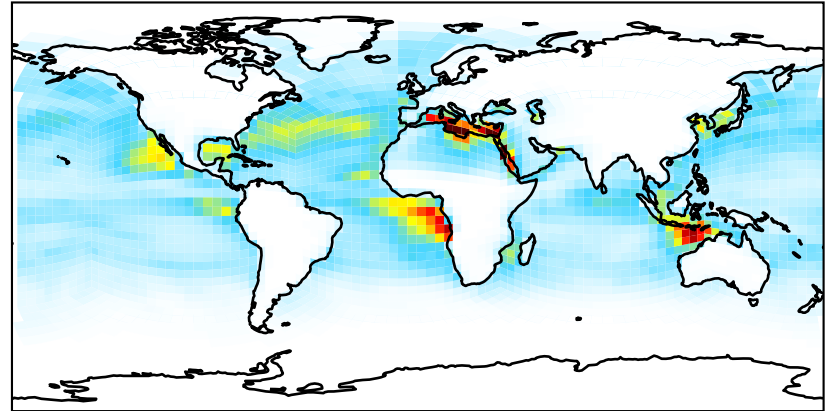


# SpeciesConcVV\_ISALC

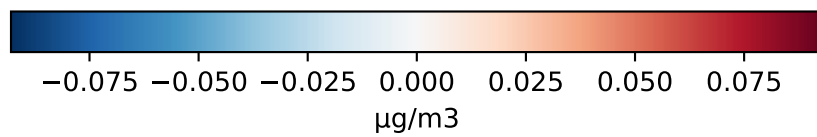
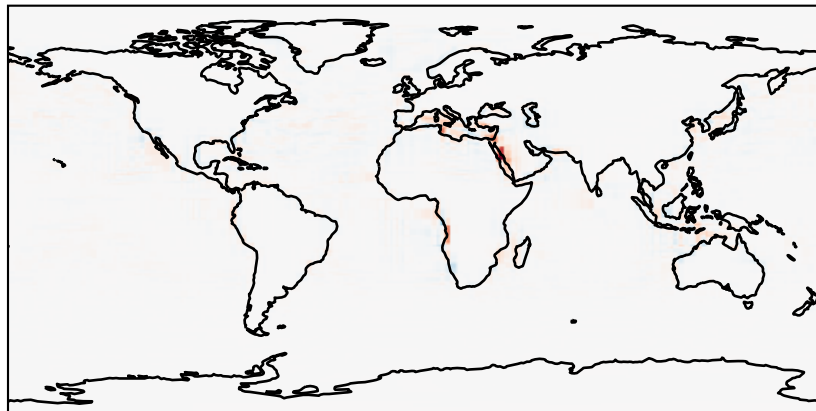
GCC\_14.2.0\_GEOS-IT (Ref)  
4.0x5.0



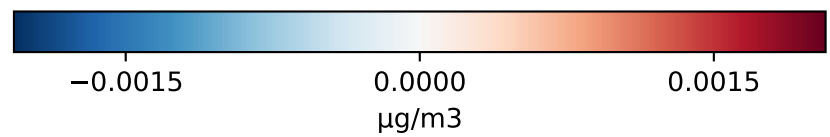
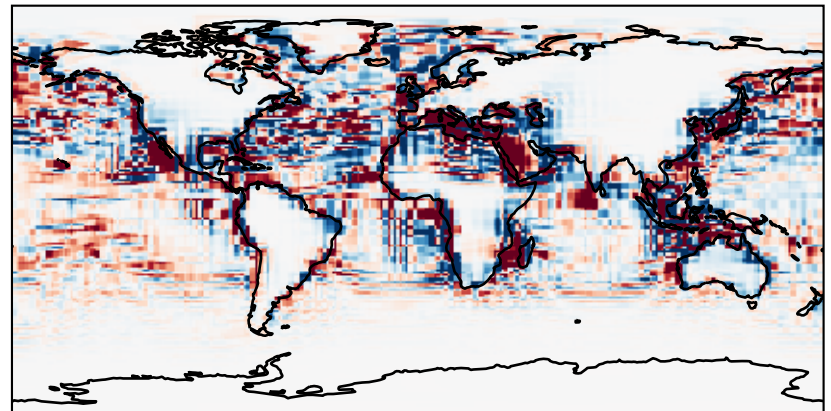
GCHP\_14.2.0\_GEOS-IT (Dev)  
c24



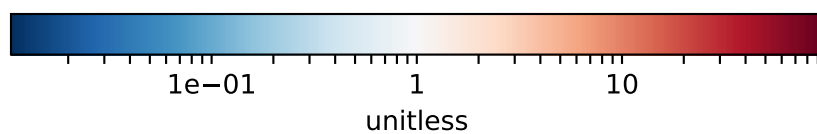
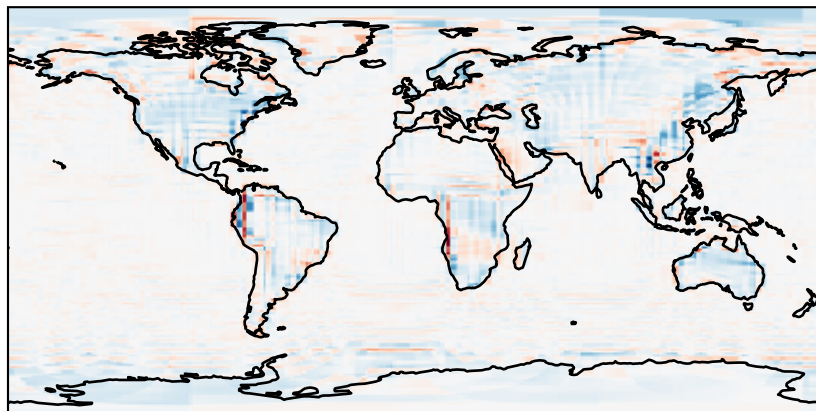
Difference (1x1.25)  
Dev - Ref, Dynamic Range




Difference (1x1.25)  
Dev - Ref, Restricted Range [5%,95%]



Ratio (1x1.25)  
Dev/Ref, Dynamic Range

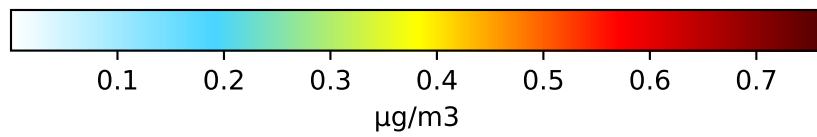
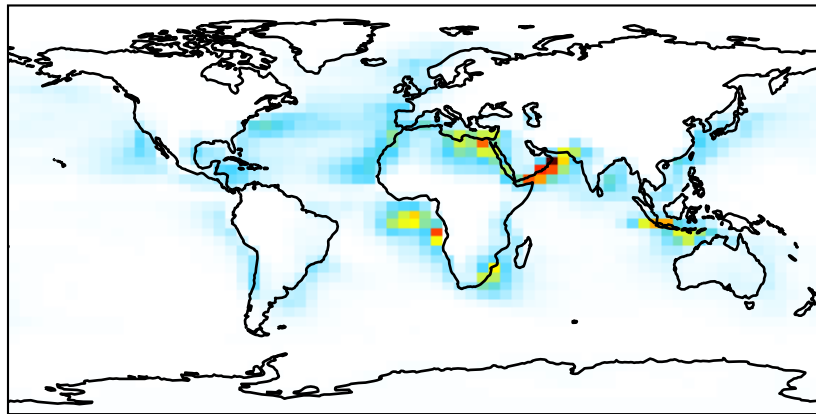


Ratio (1x1.25)  
Dev/Ref, Fixed Range

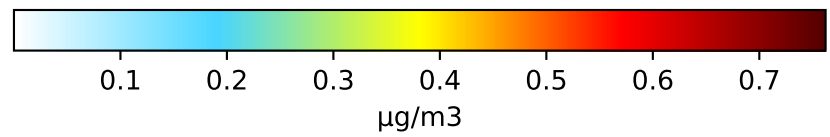
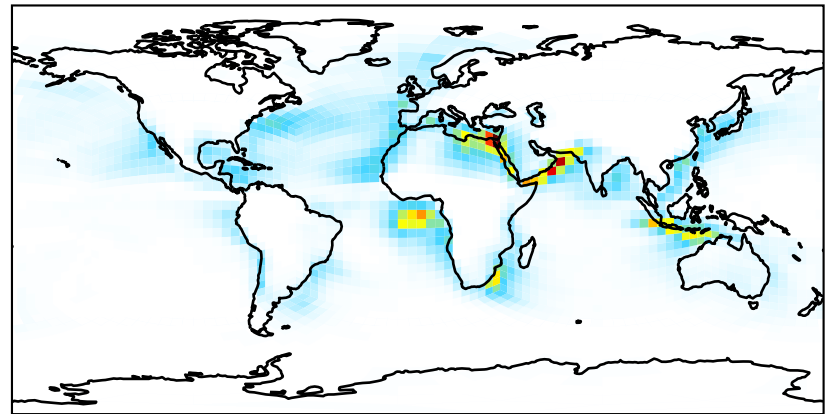


# SpeciesConcVV\_NITs

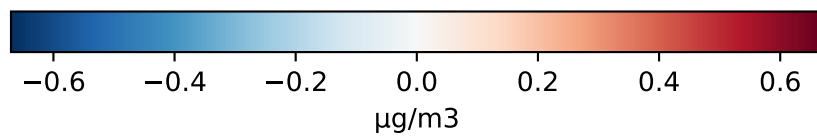
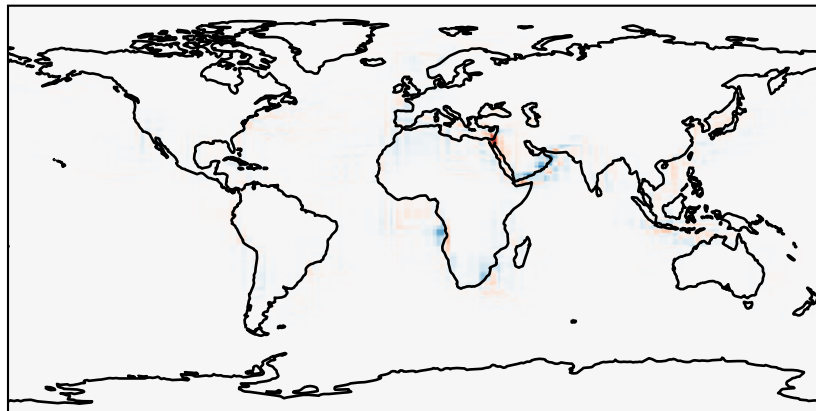
GCC\_14.2.0\_GEOS-IT (Ref)  
4.0x5.0



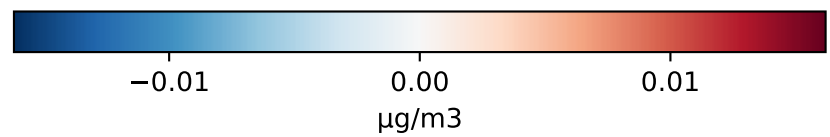
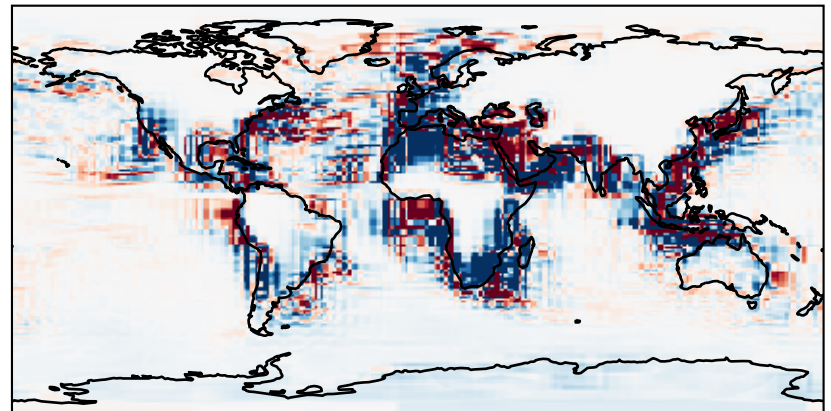
GCHP\_14.2.0\_GEOS-IT (Dev)  
c24



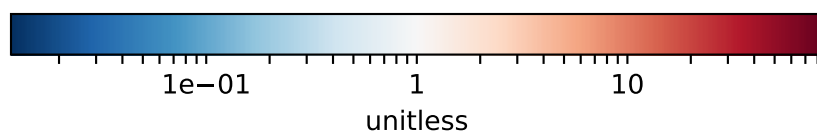
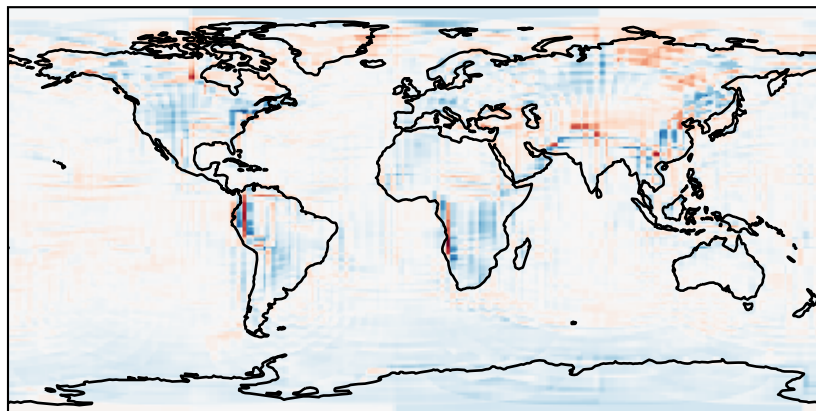
Difference (1x1.25)  
Dev - Ref, Dynamic Range



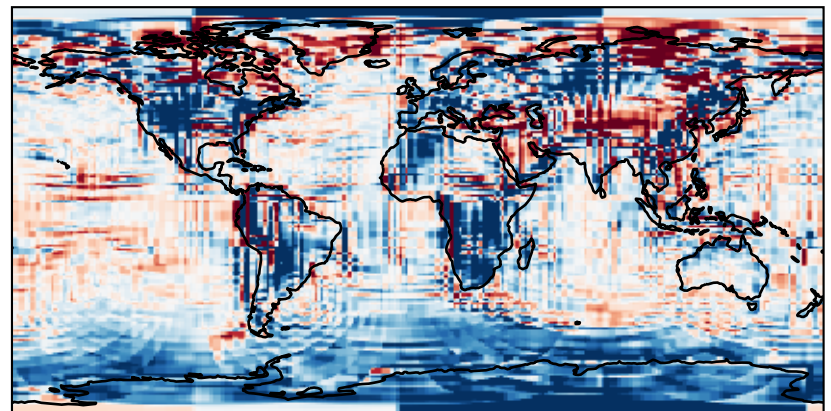
Difference (1x1.25)  
Dev - Ref, Restricted Range [5%,95%]



Ratio (1x1.25)  
Dev/Ref, Dynamic Range

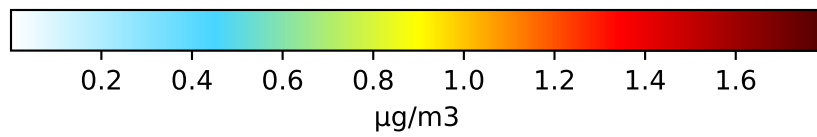
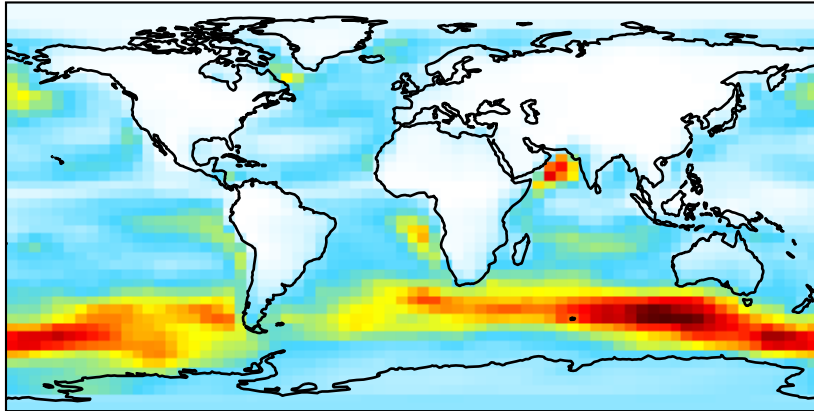


Ratio (1x1.25)  
Dev/Ref, Fixed Range

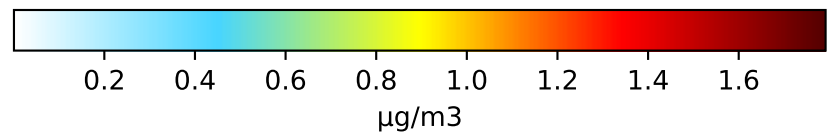
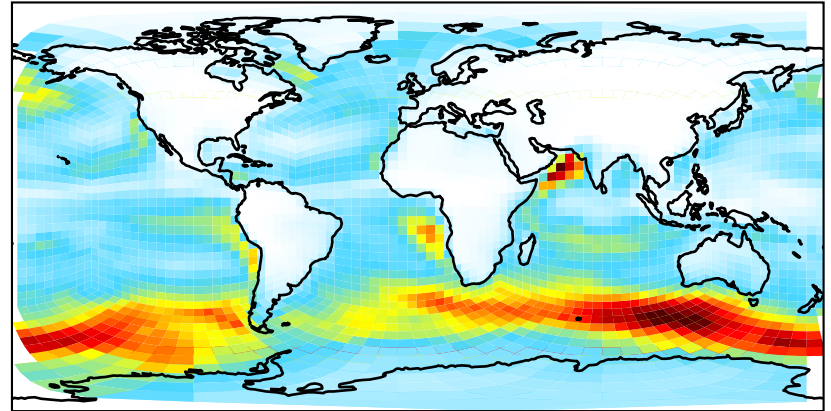


# SpeciesConcVV\_SALA

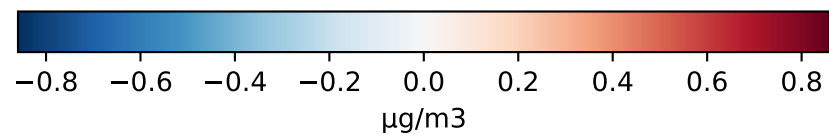
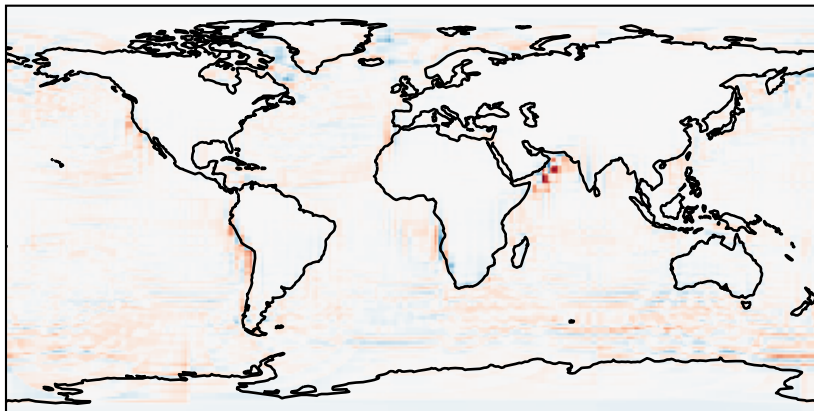
GCC\_14.2.0\_GEOS-IT (Ref)  
4.0x5.0



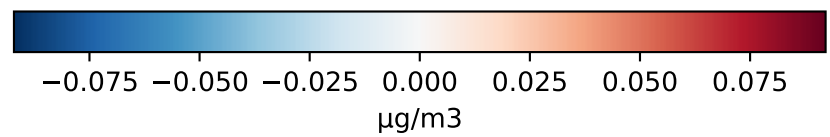
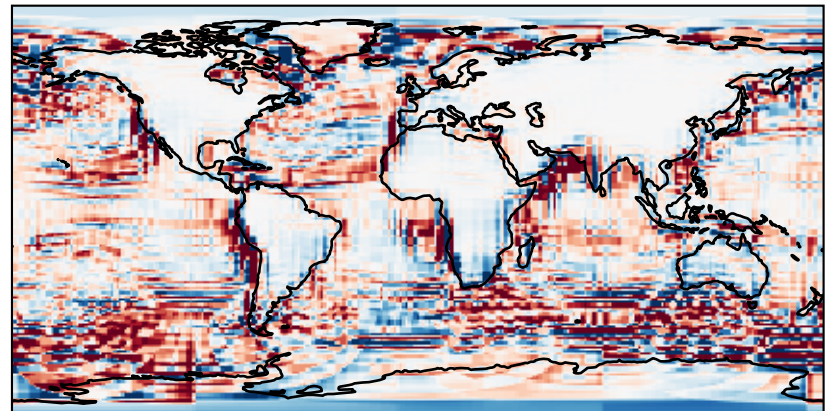
GCHP\_14.2.0\_GEOS-IT (Dev)  
c24



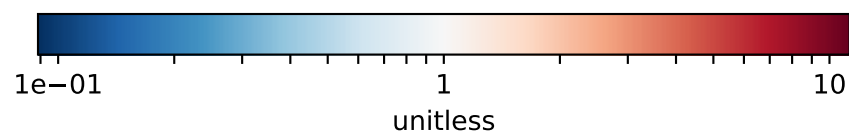
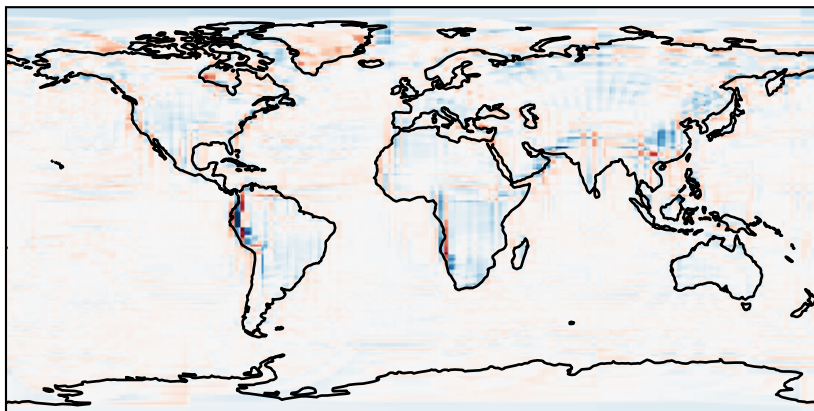
Difference (1x1.25)  
Dev - Ref, Dynamic Range



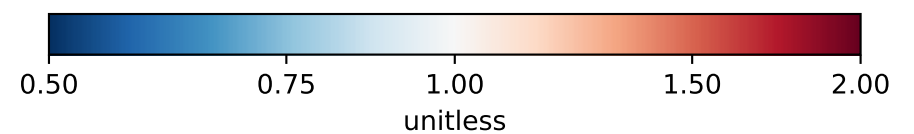
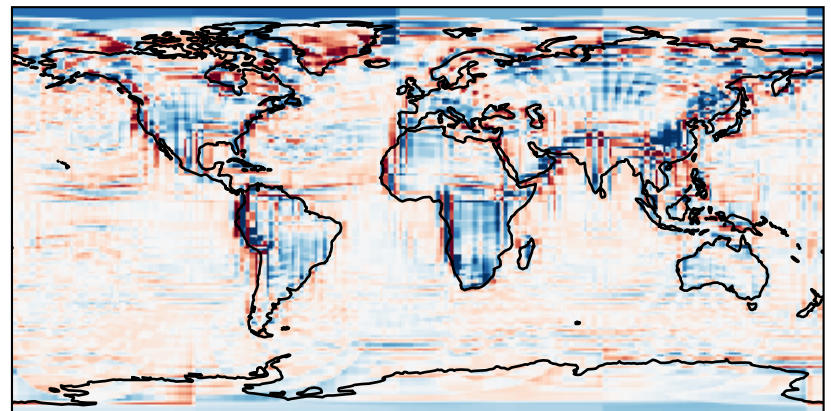
Difference (1x1.25)  
Dev - Ref, Restricted Range [5%,95%]



Ratio (1x1.25)  
Dev/Ref, Dynamic Range

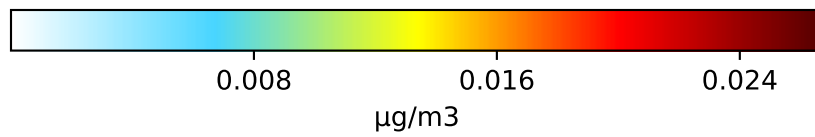
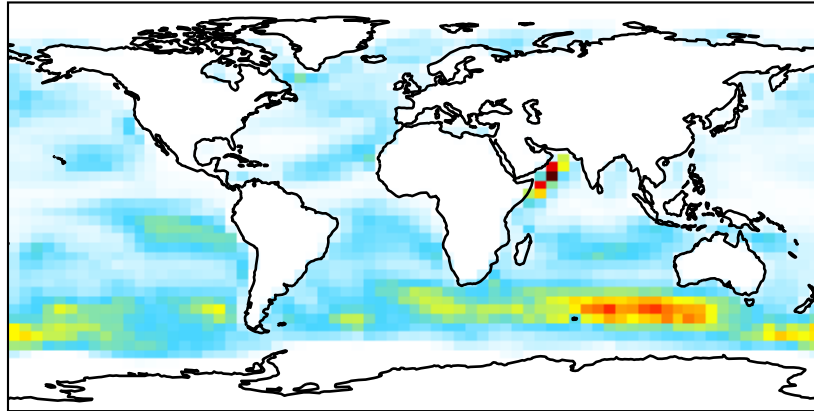


Ratio (1x1.25)  
Dev/Ref, Fixed Range

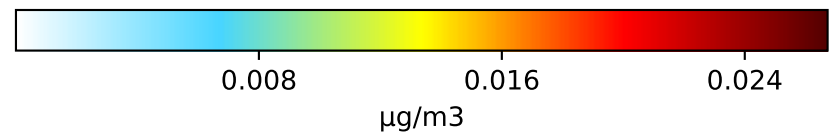
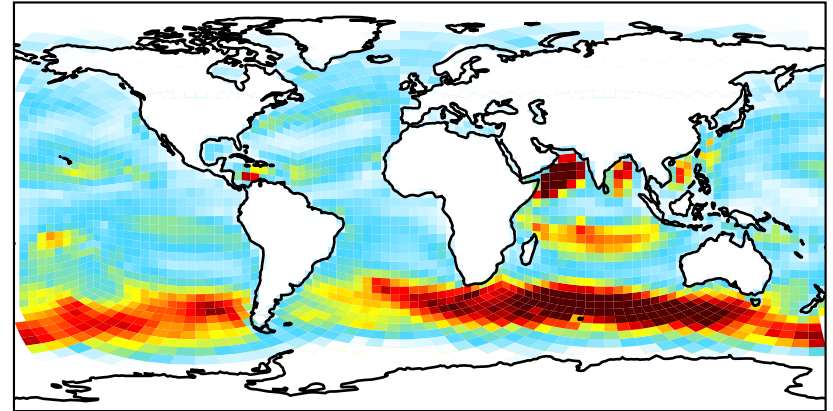


# SpeciesConcVV\_SALAAL

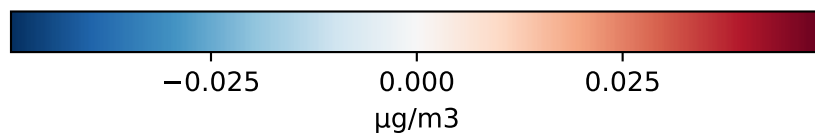
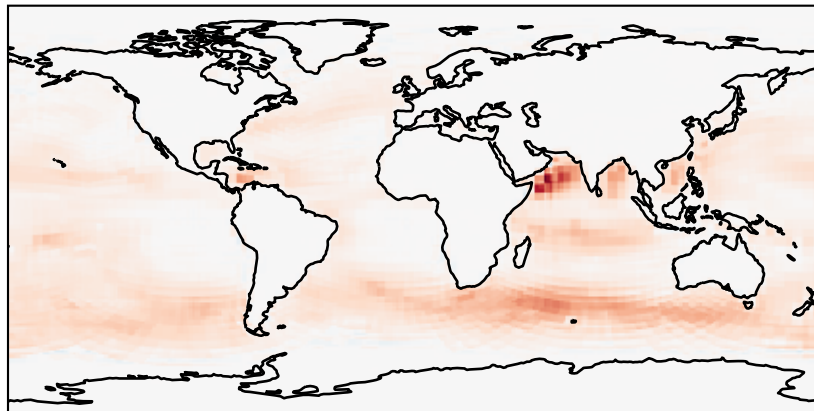
GCC\_14.2.0\_GEOS-IT (Ref)  
4.0x5.0



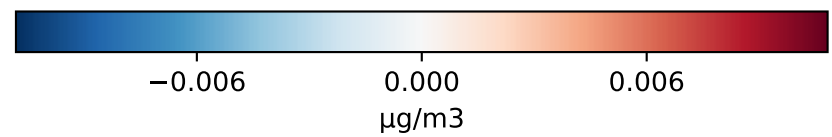
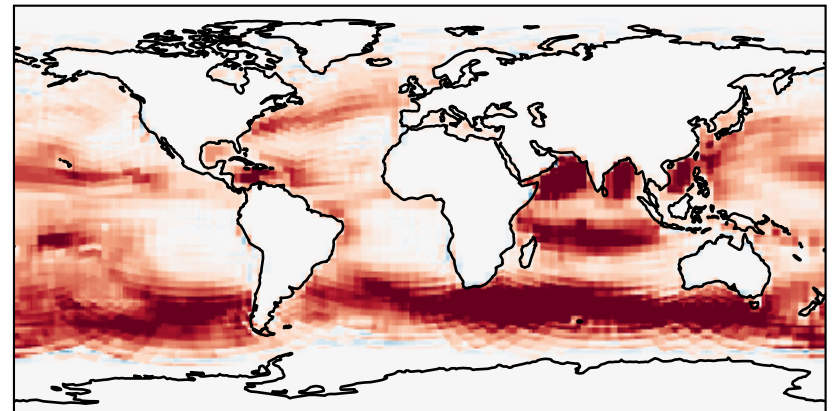
GCHP\_14.2.0\_GEOS-IT (Dev)  
c24



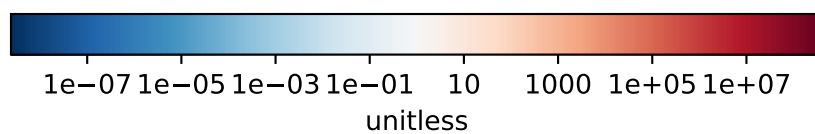
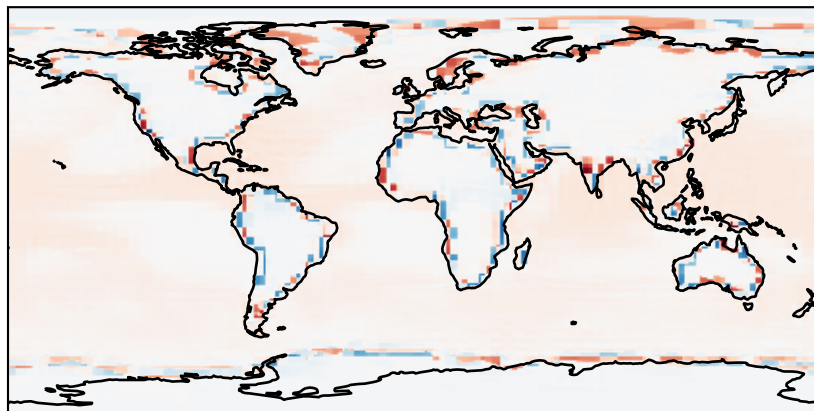
Difference (1x1.25)  
Dev - Ref, Dynamic Range



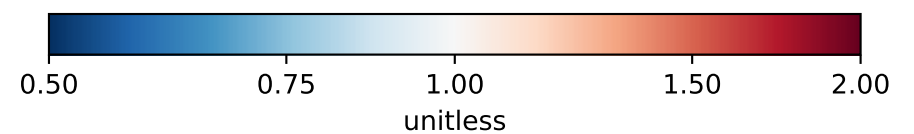
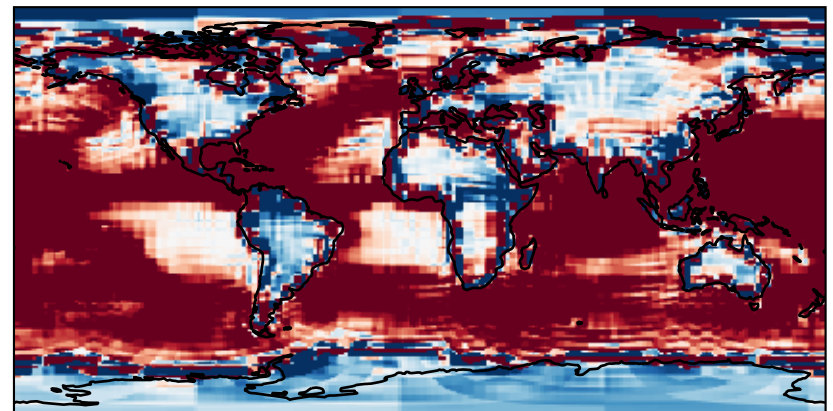
Difference (1x1.25)  
Dev - Ref, Restricted Range [5%,95%]



Ratio (1x1.25)  
Dev/Ref, Dynamic Range

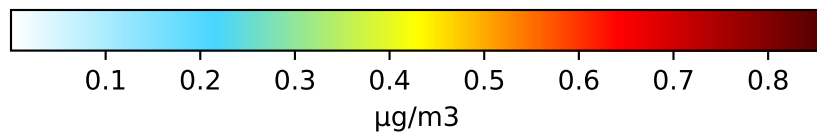
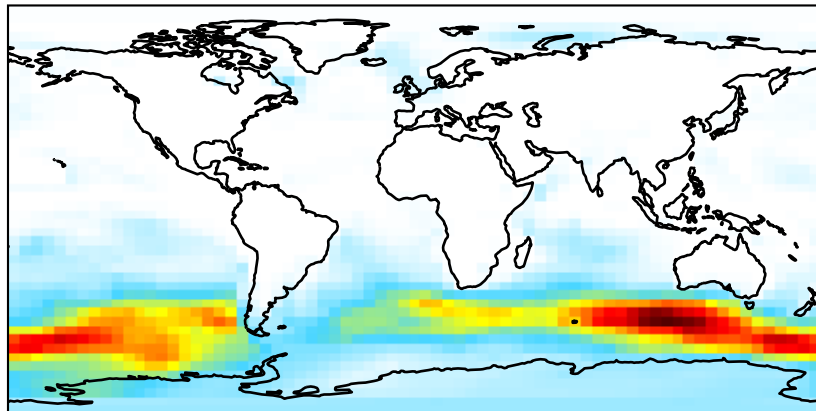


Ratio (1x1.25)  
Dev/Ref, Fixed Range

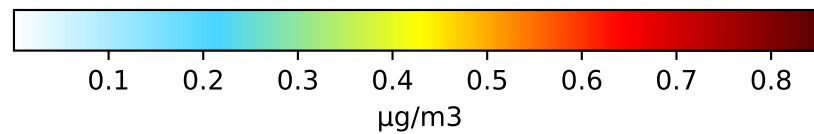
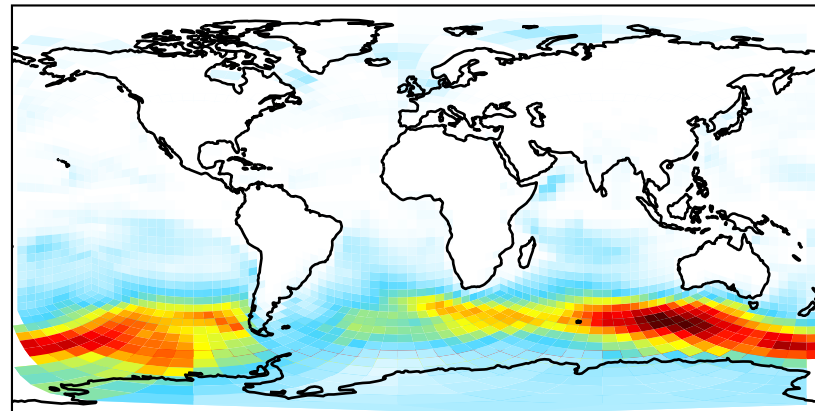


# SpeciesConcVV\_SALACL

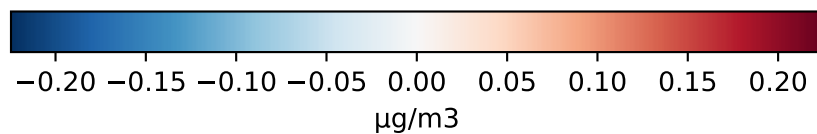
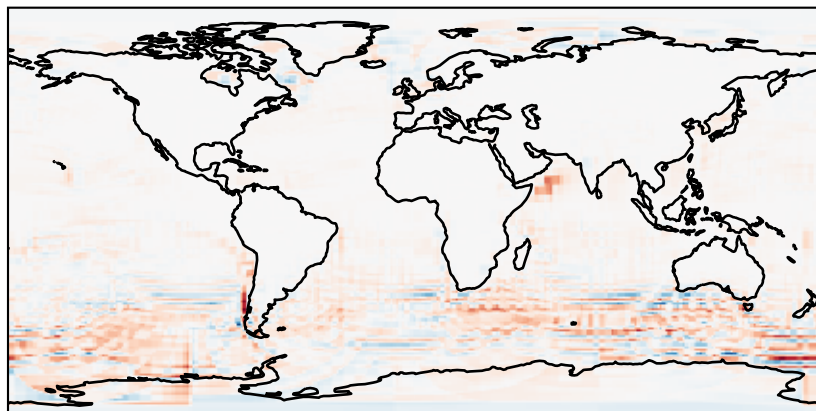
GCC\_14.2.0\_GEOS-IT (Ref)  
4.0x5.0



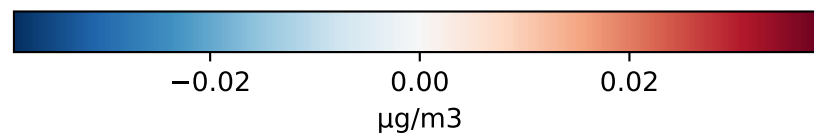
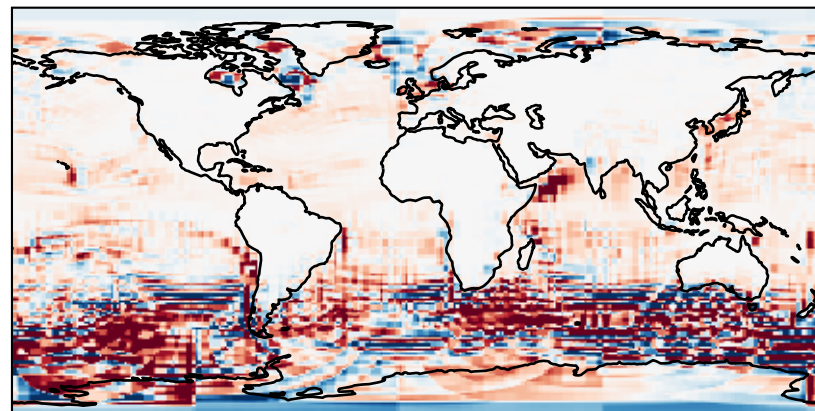
GCHP\_14.2.0\_GEOS-IT (Dev)  
c24



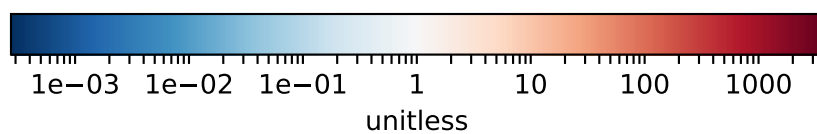
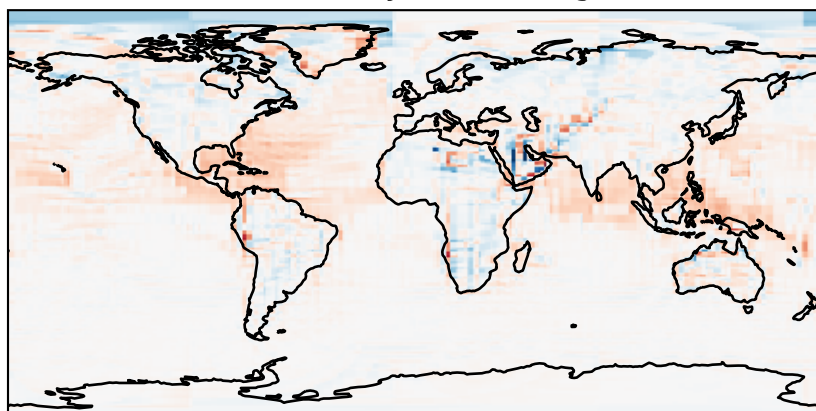
Difference (1x1.25)  
Dev - Ref, Dynamic Range



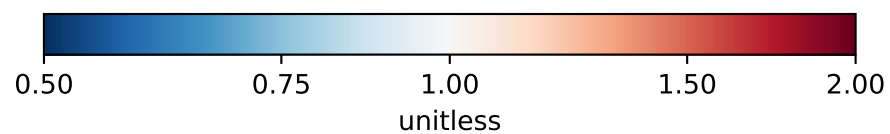
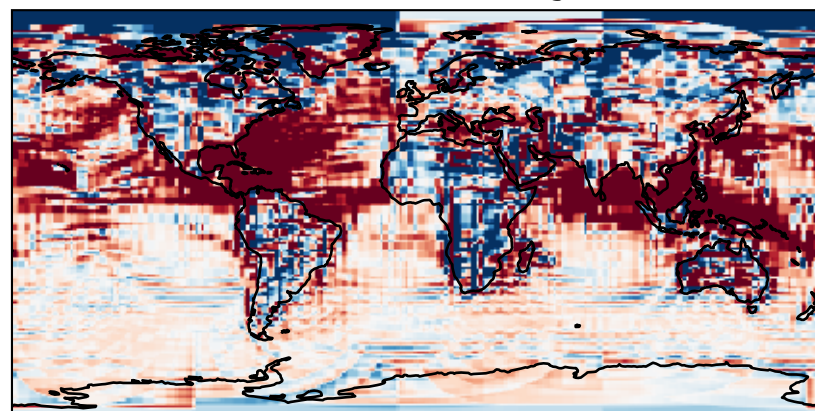
Difference (1x1.25)  
Dev - Ref, Restricted Range [5%,95%]



Ratio (1x1.25)  
Dev/Ref, Dynamic Range

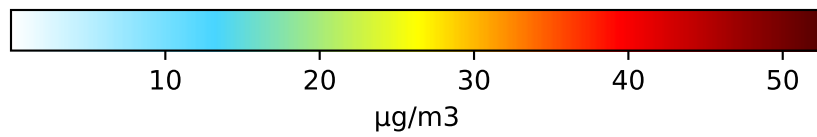
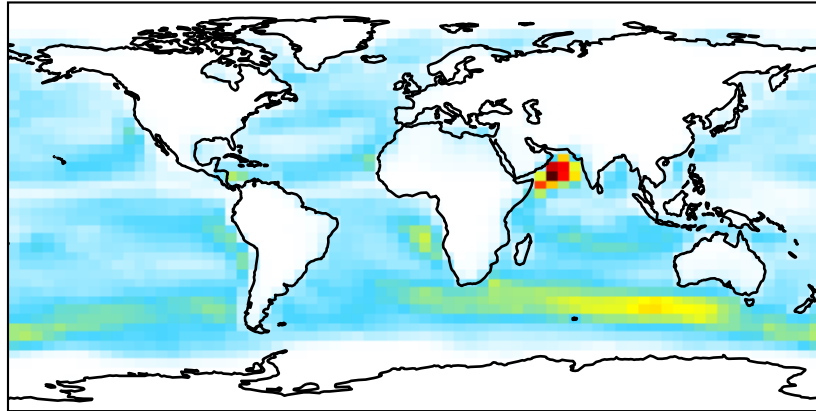


Ratio (1x1.25)  
Dev/Ref, Fixed Range

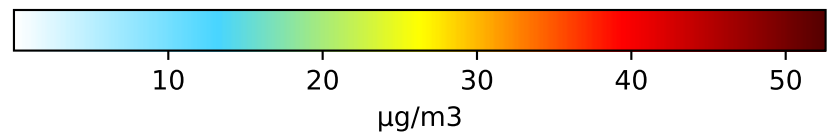
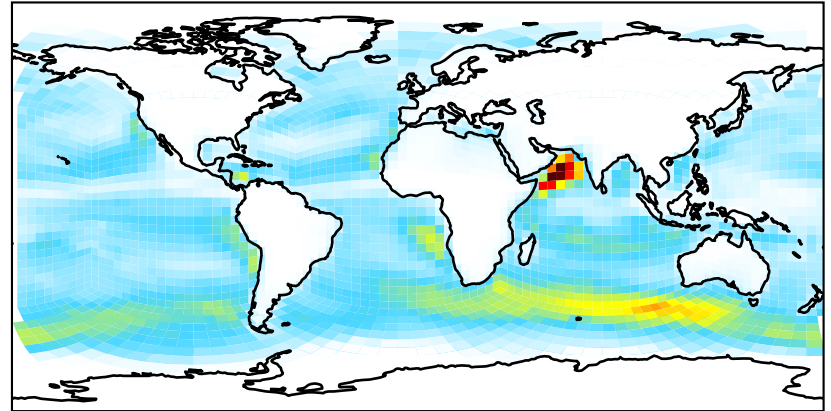


# SpeciesConcVV\_SALC

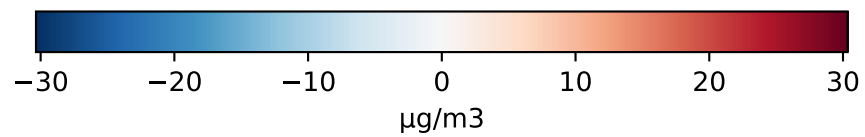
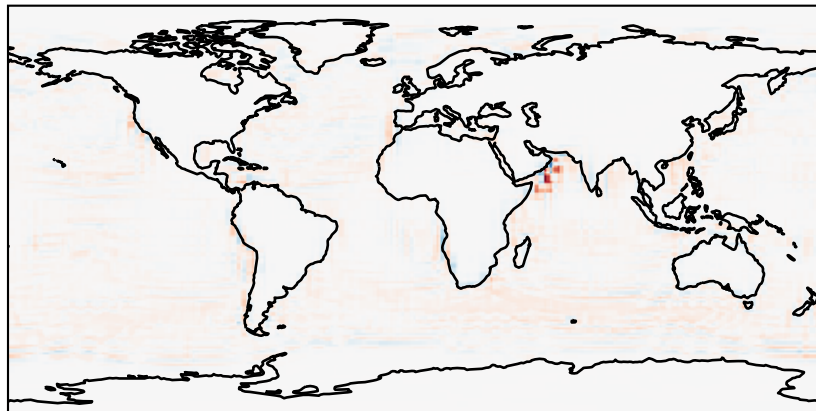
GCC\_14.2.0\_GEOS-IT (Ref)  
4.0x5.0



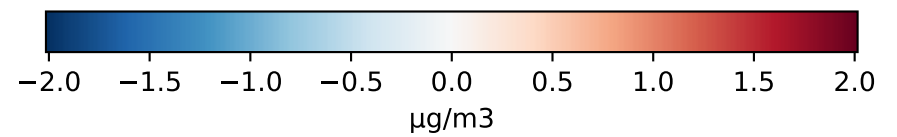
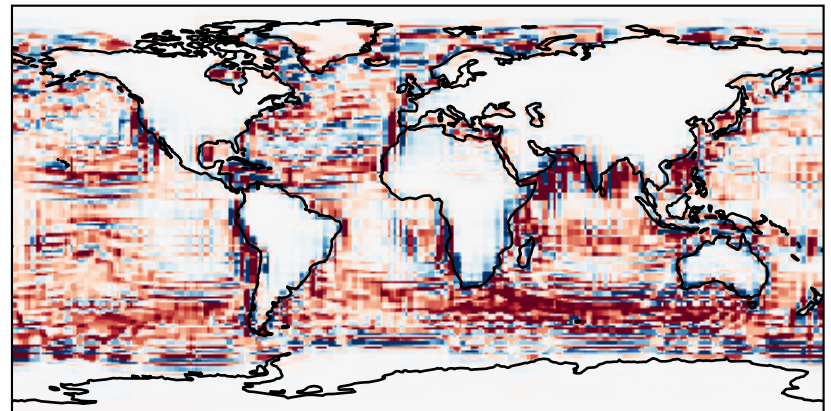
GCHP\_14.2.0\_GEOS-IT (Dev)  
c24



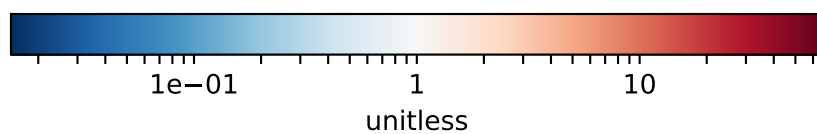
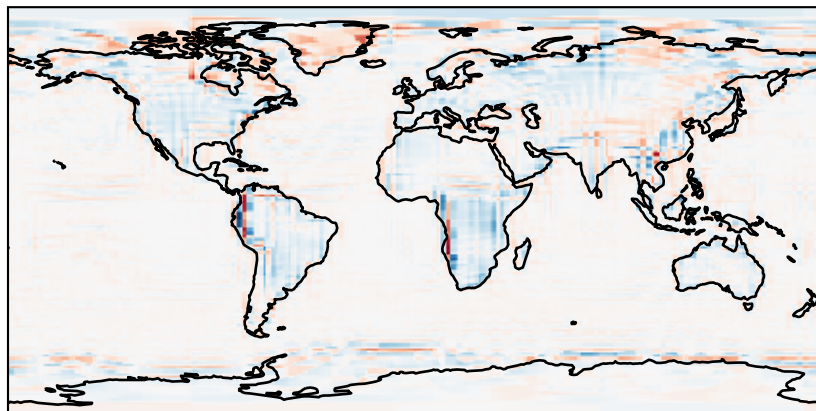
Difference (1x1.25)  
Dev - Ref, Dynamic Range



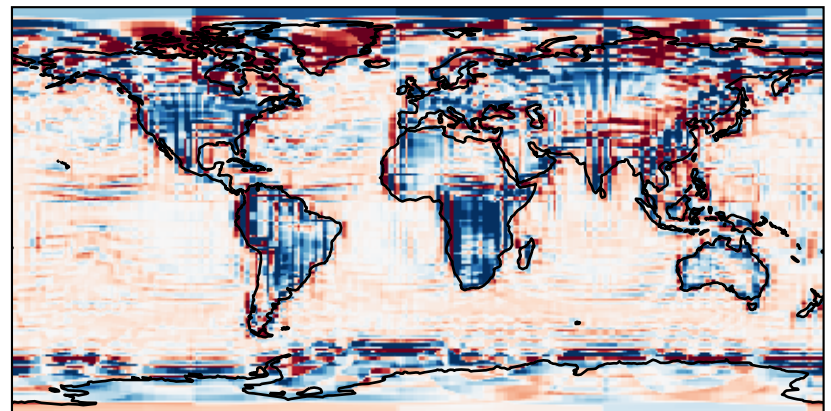
Difference (1x1.25)  
Dev - Ref, Restricted Range [5%,95%]



Ratio (1x1.25)  
Dev/Ref, Dynamic Range



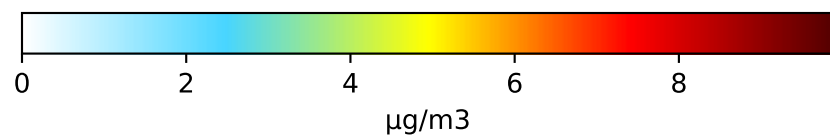
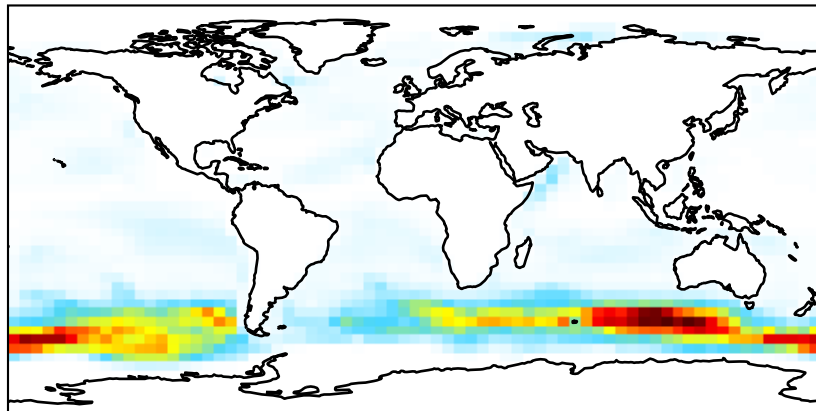
Ratio (1x1.25)  
Dev/Ref, Fixed Range



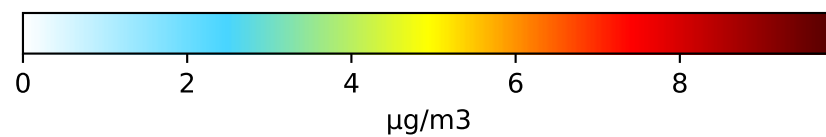
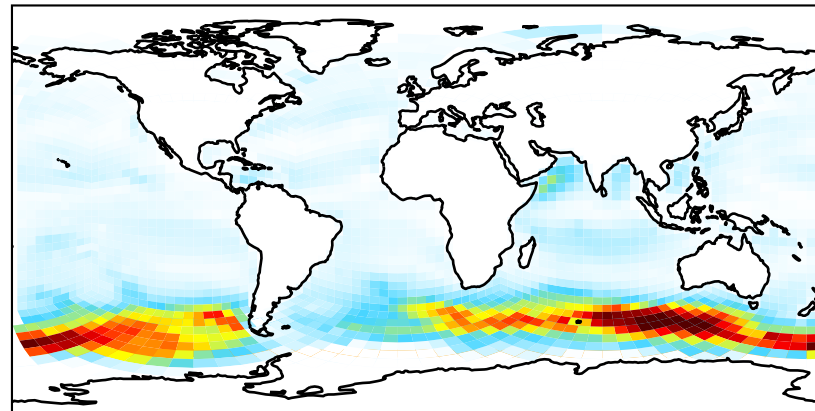


# SpeciesConcVV\_SALCAL

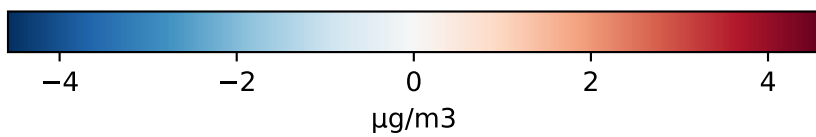
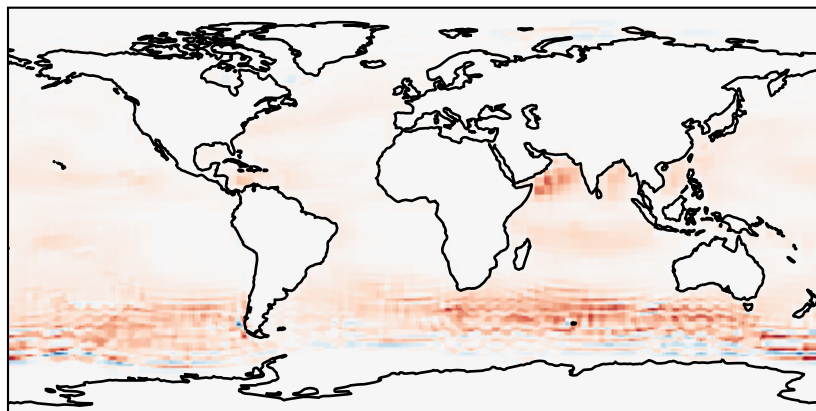
GCC\_14.2.0\_GEOS-IT (Ref)  
4.0x5.0



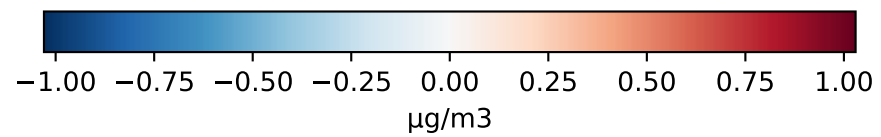
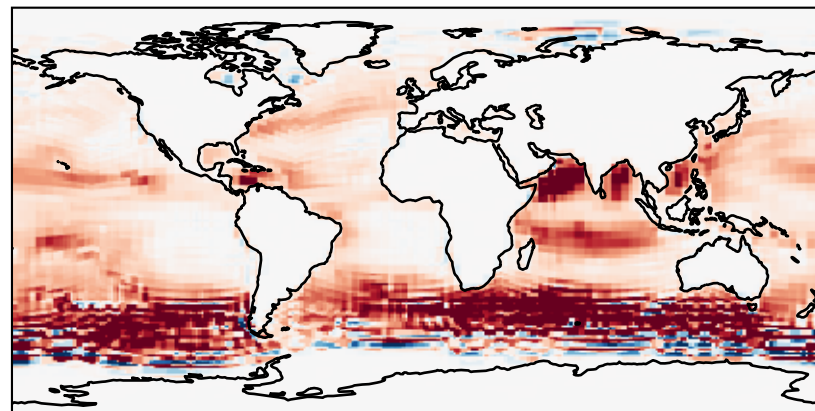
GCHP\_14.2.0\_GEOS-IT (Dev)  
c24



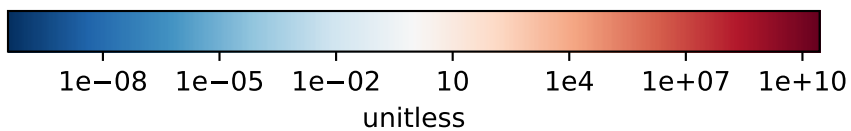
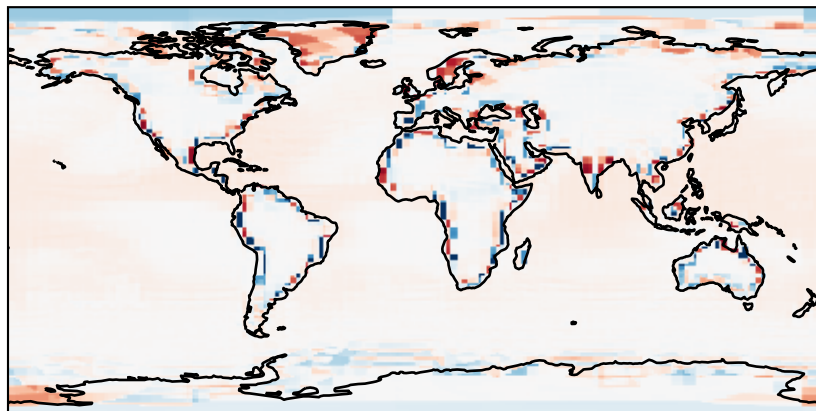
Difference (1x1.25)  
Dev - Ref, Dynamic Range



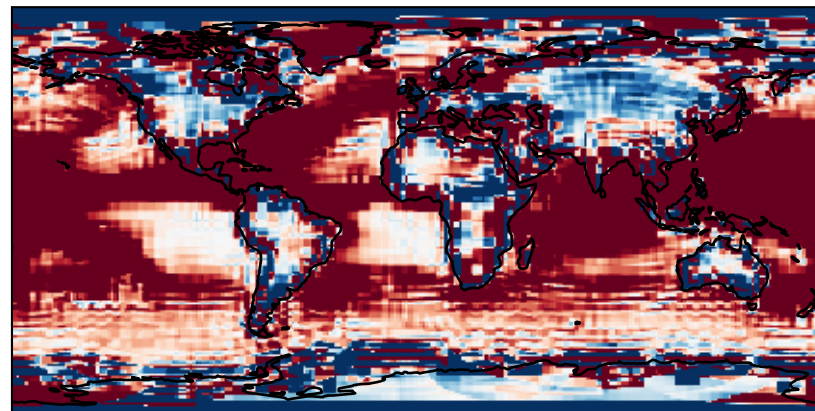
Difference (1x1.25)  
Dev - Ref, Restricted Range [5%,95%]



Ratio (1x1.25)  
Dev/Ref, Dynamic Range

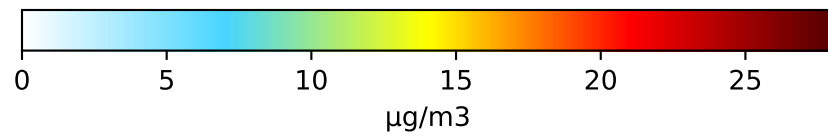
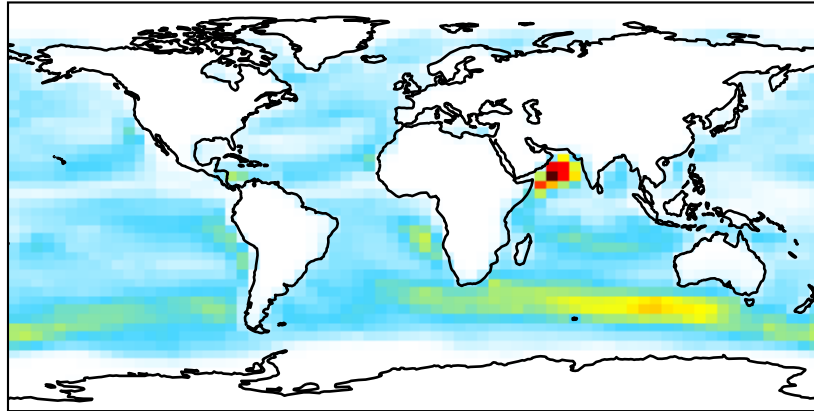


Ratio (1x1.25)  
Dev/Ref, Fixed Range

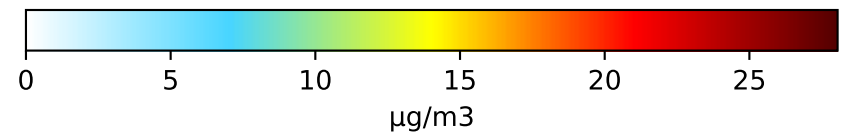
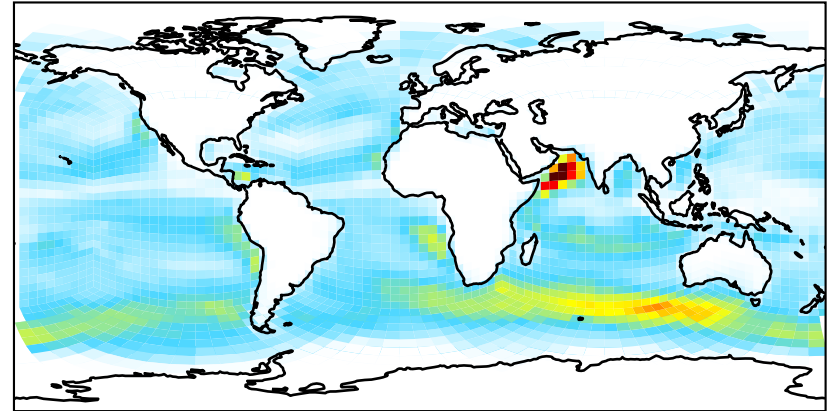


# SpeciesConcVV\_SALCCL

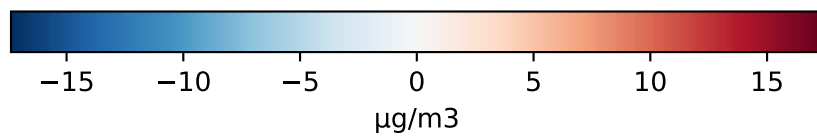
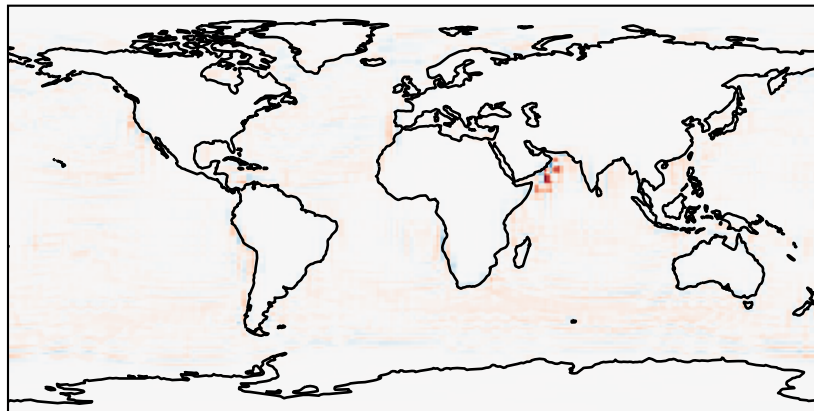
GCC\_14.2.0\_GEOS-IT (Ref)  
4.0x5.0



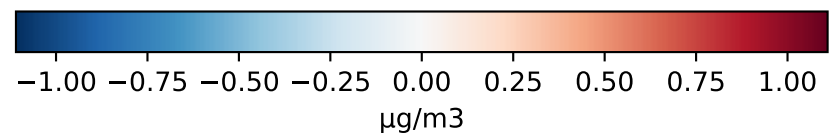
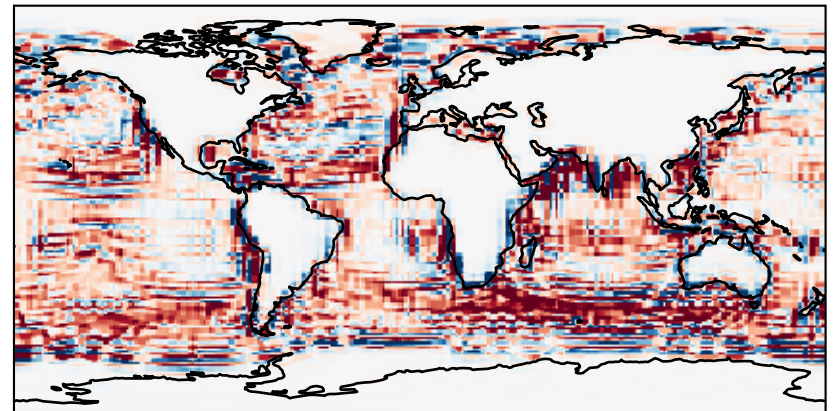
GCHP\_14.2.0\_GEOS-IT (Dev)  
c24



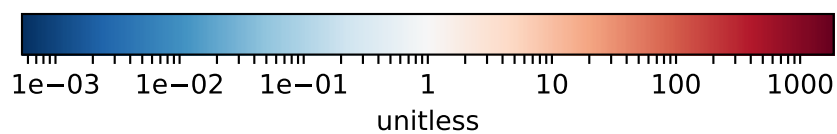
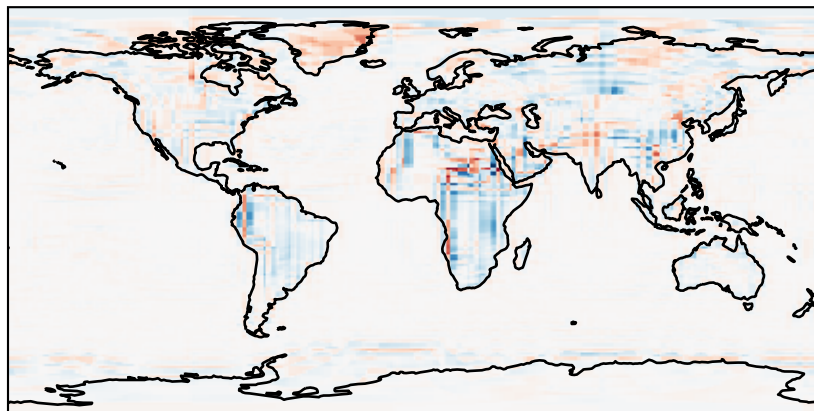
Difference (1x1.25)  
Dev - Ref, Dynamic Range



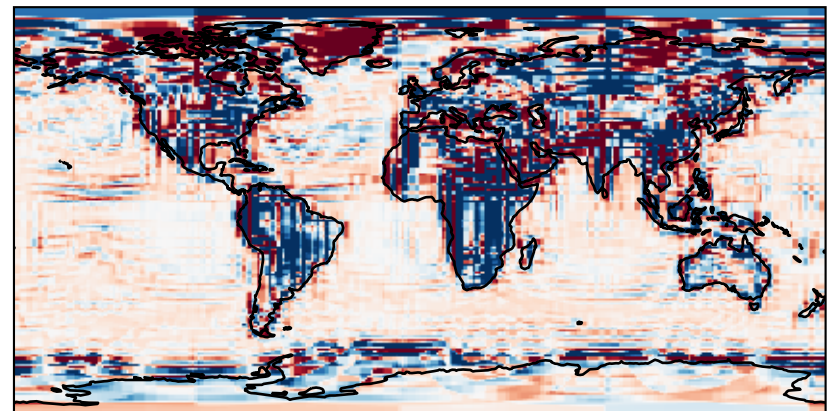
Difference (1x1.25)  
Dev - Ref, Restricted Range [5%,95%]



Ratio (1x1.25)  
Dev/Ref, Dynamic Range

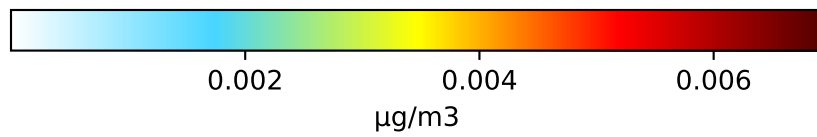
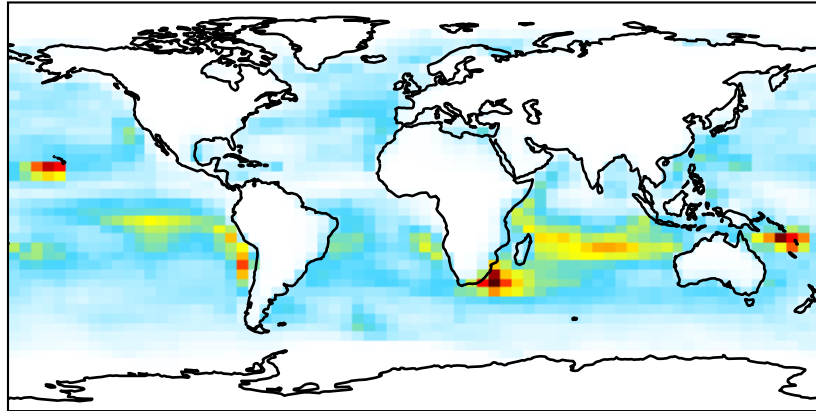


Ratio (1x1.25)  
Dev/Ref, Fixed Range

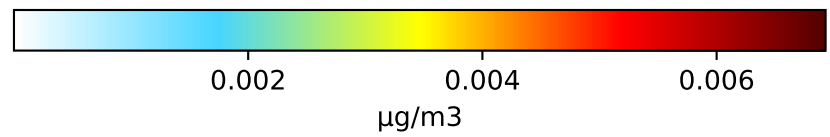
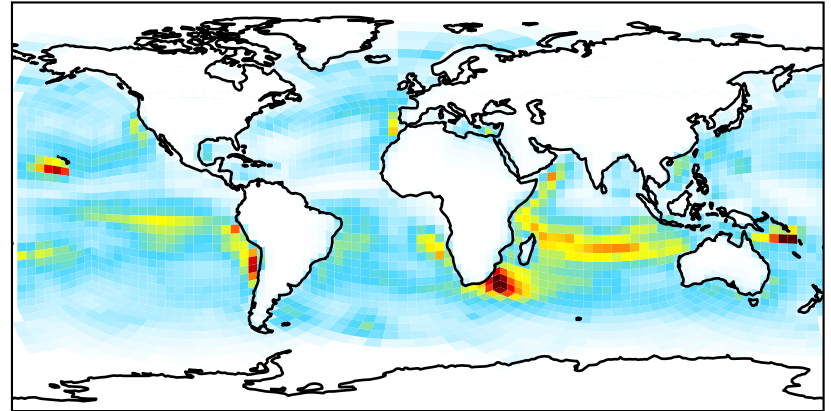


# SpeciesConcVV\_S04s

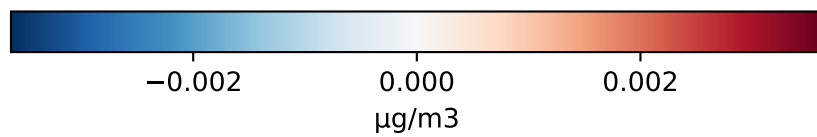
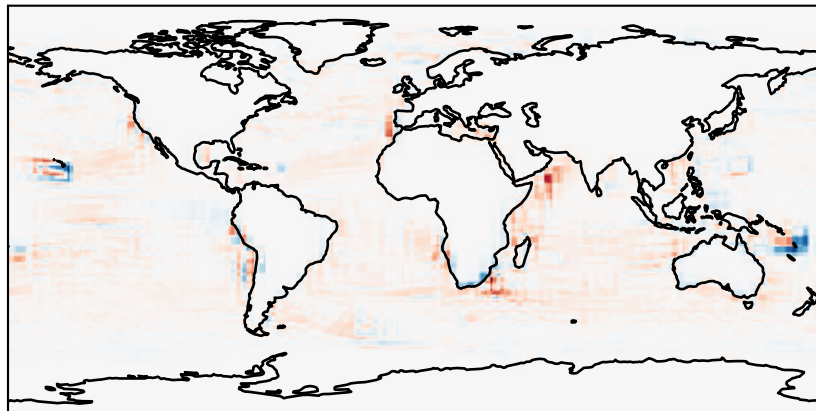
GCC\_14.2.0\_GEOS-IT (Ref)  
4.0x5.0



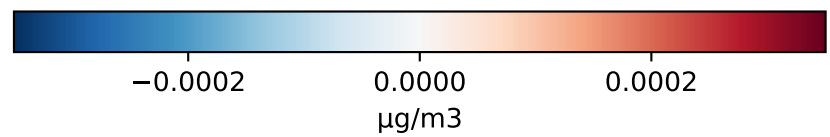
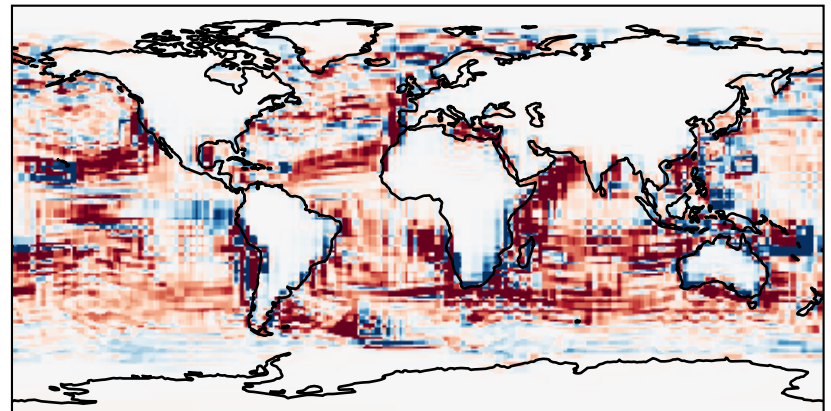
GCHP\_14.2.0\_GEOS-IT (Dev)  
c24



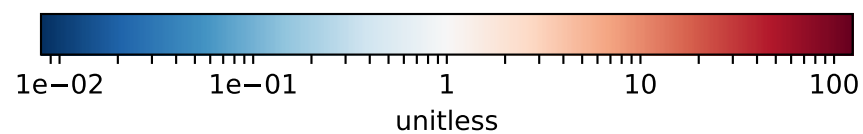
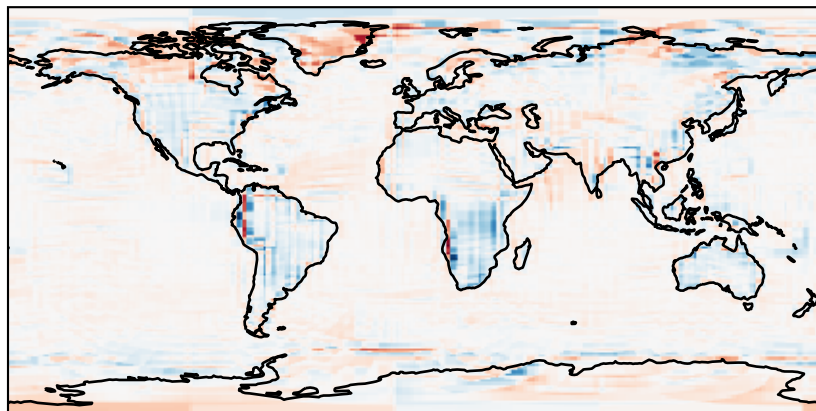
Difference (1x1.25)  
Dev - Ref, Dynamic Range



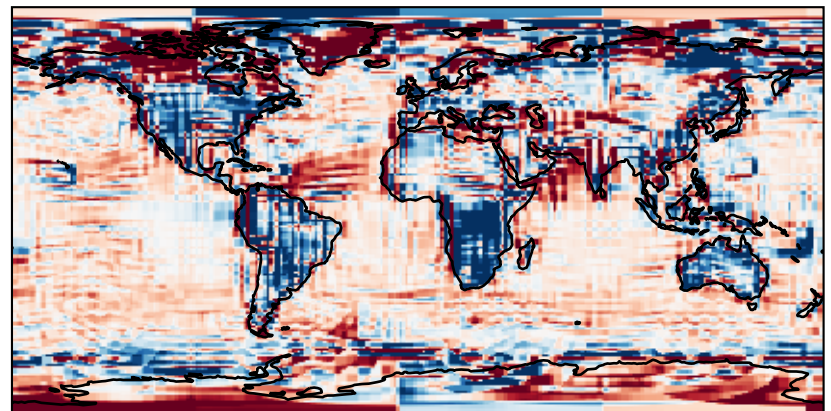
Difference (1x1.25)  
Dev - Ref, Restricted Range [5%,95%]



Ratio (1x1.25)  
Dev/Ref, Dynamic Range

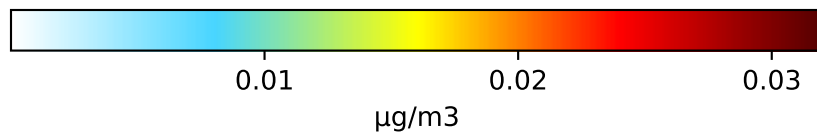
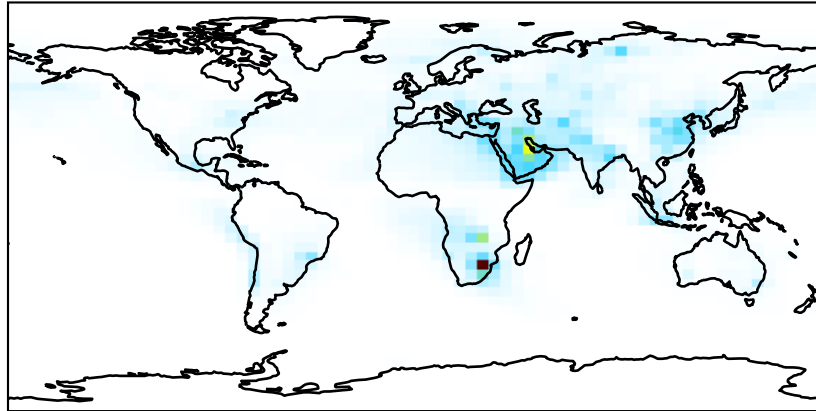


Ratio (1x1.25)  
Dev/Ref, Fixed Range

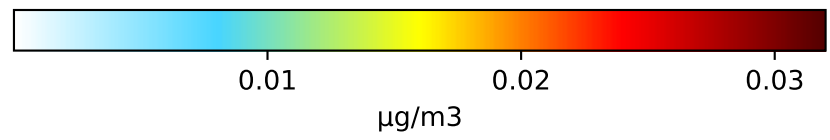
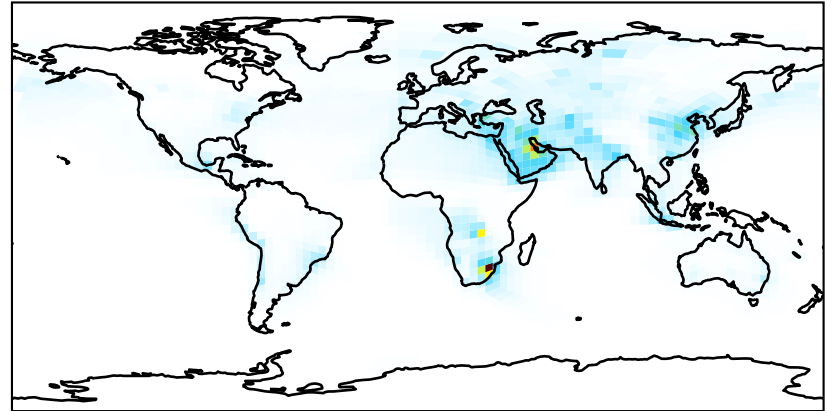


# SpeciesConcVV\_pFe

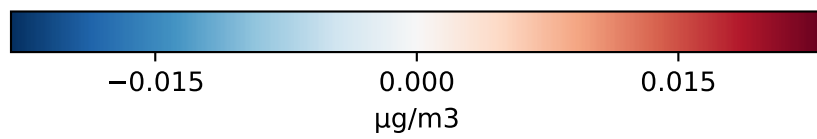
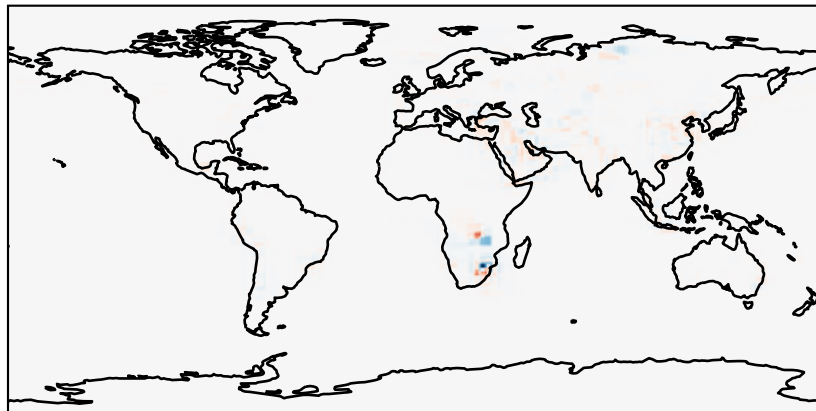
GCC\_14.2.0\_GEOS-IT (Ref)  
4.0x5.0



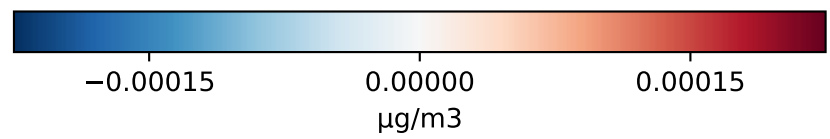
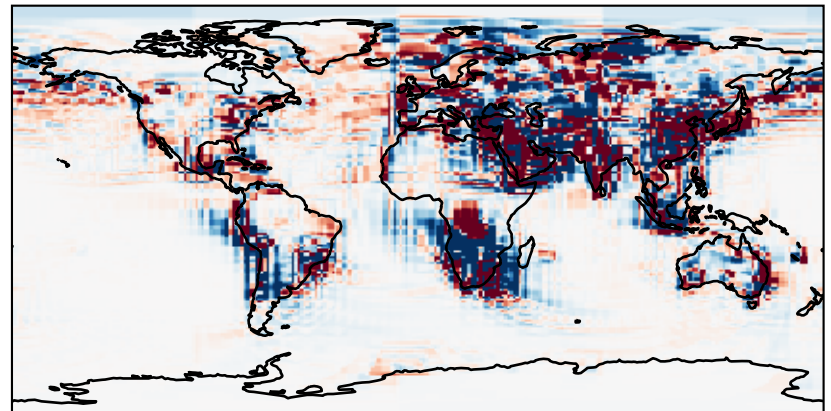
GCHP\_14.2.0\_GEOS-IT (Dev)  
c24



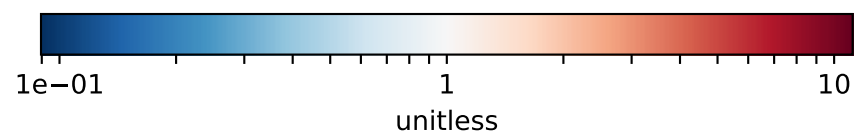
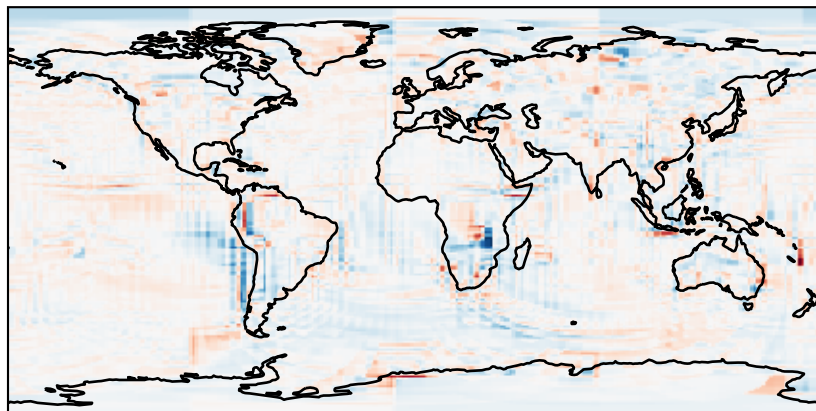
Difference (1x1.25)  
Dev - Ref, Dynamic Range



Difference (1x1.25)  
Dev - Ref, Restricted Range [5%,95%]



Ratio (1x1.25)  
Dev/Ref, Dynamic Range



Ratio (1x1.25)  
Dev/Ref, Fixed Range

