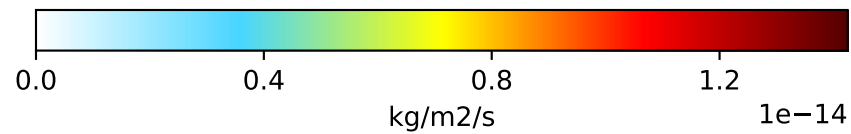
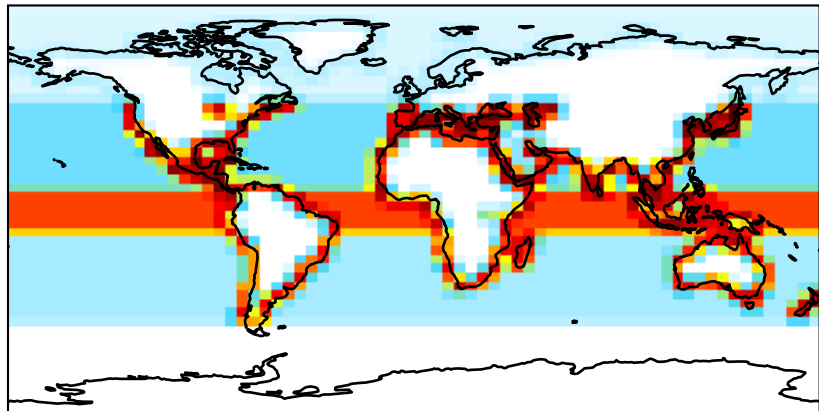
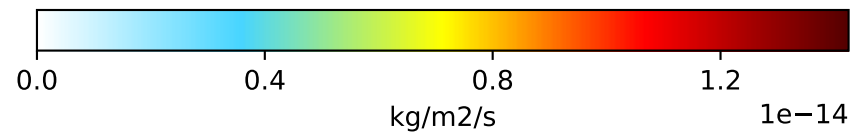
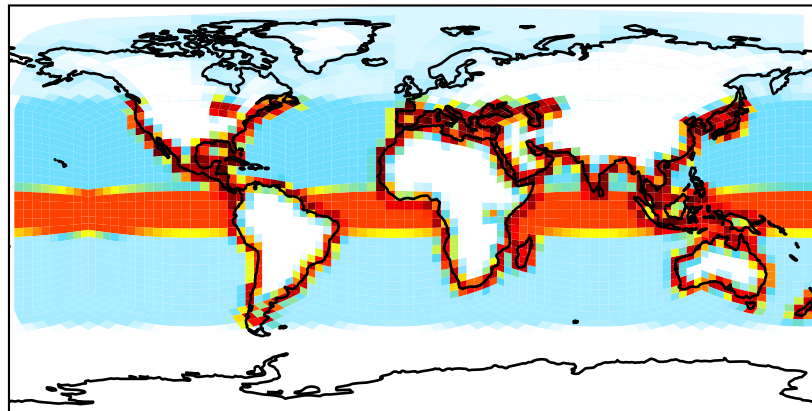


EmisCH2Br2_Ocean

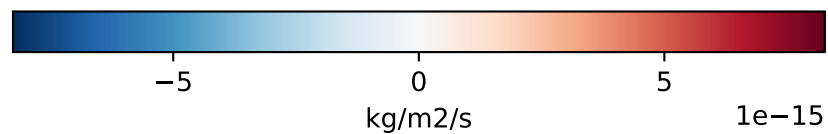
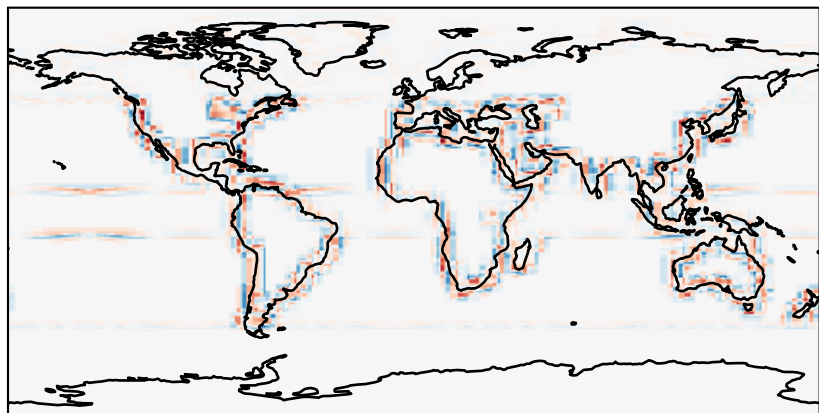
GCC_14.2.0_GEOS-IT (Ref)
4.0x5.0



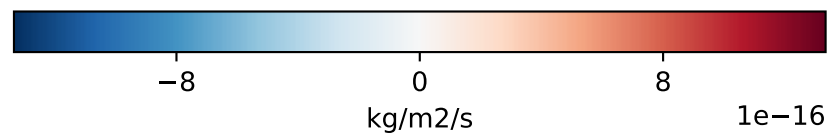
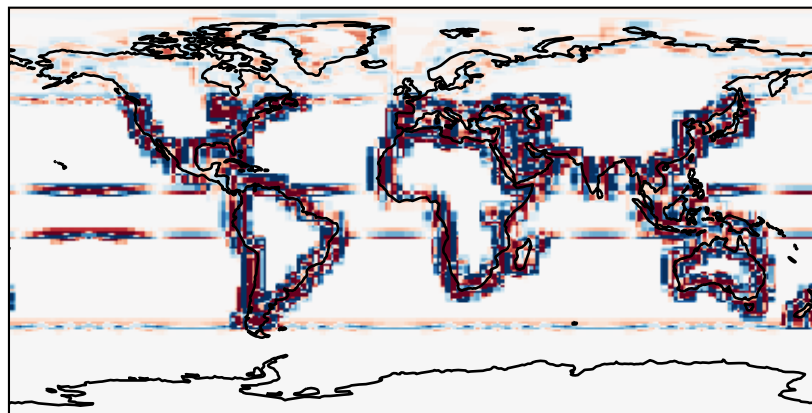
GCHP_14.2.0_GEOS-IT (Dev)
c24



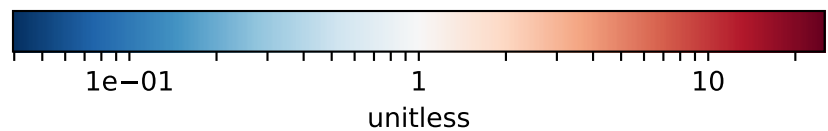
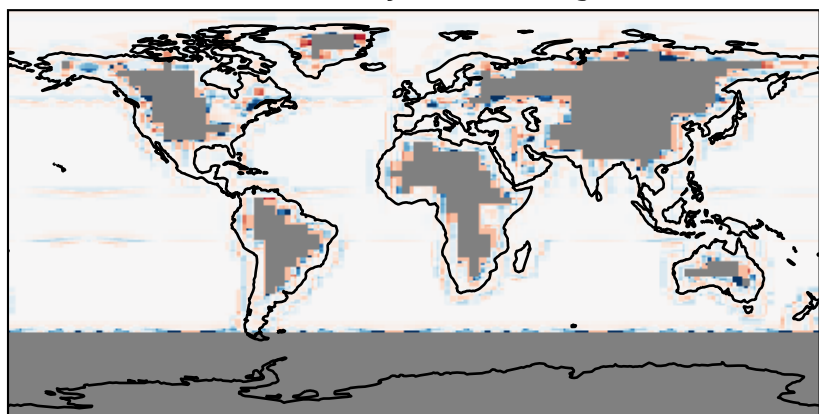
Difference (1x1.25)
Dev - Ref, Dynamic Range



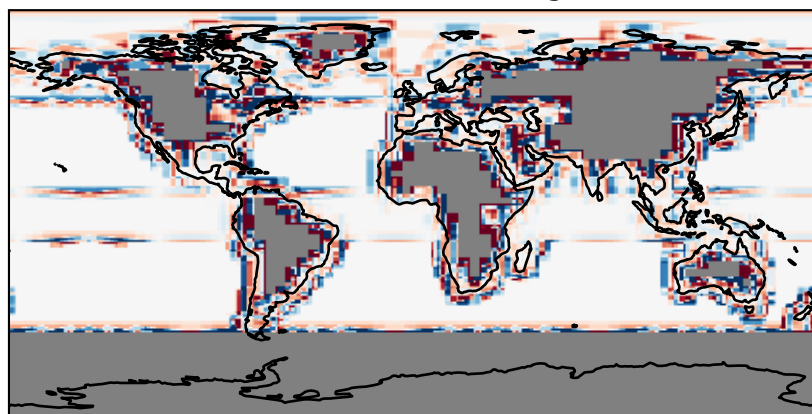
Difference (1x1.25)
Dev - Ref, Restricted Range [5%,95%]



Ratio (1x1.25)
Dev/Ref, Dynamic Range

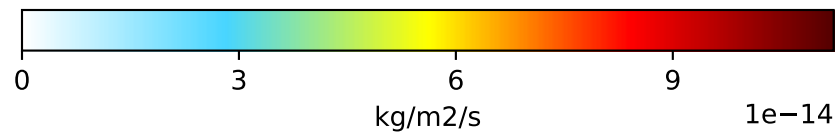
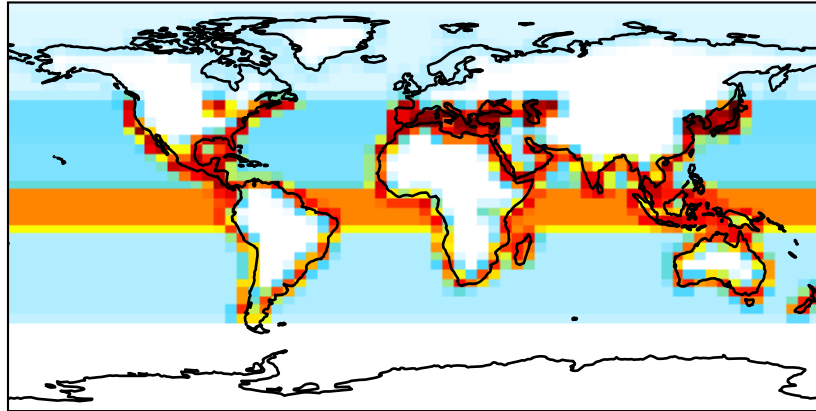


Ratio (1x1.25)
Dev/Ref, Fixed Range

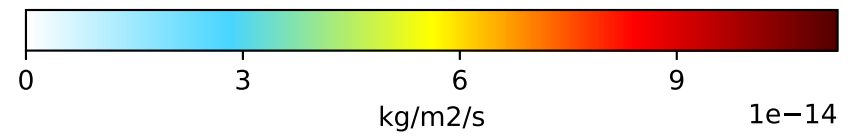
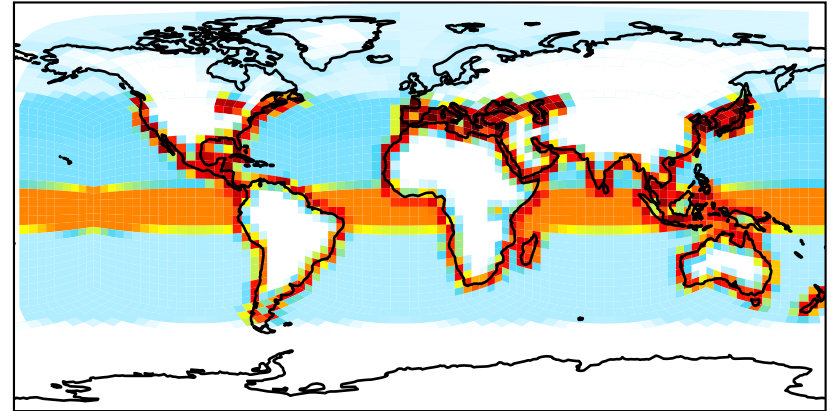


EmisCHBr3_Ocean

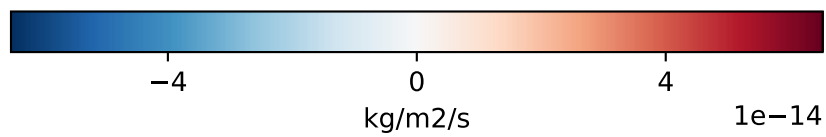
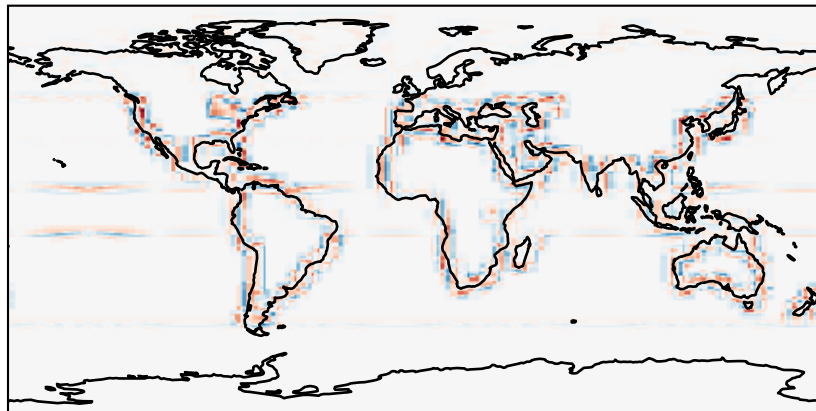
GCC_14.2.0_GEOS-IT (Ref)
4.0x5.0



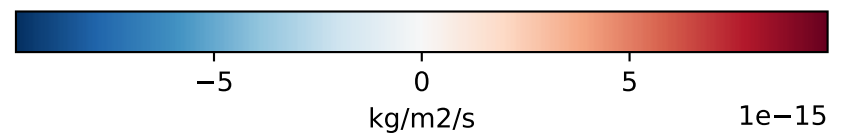
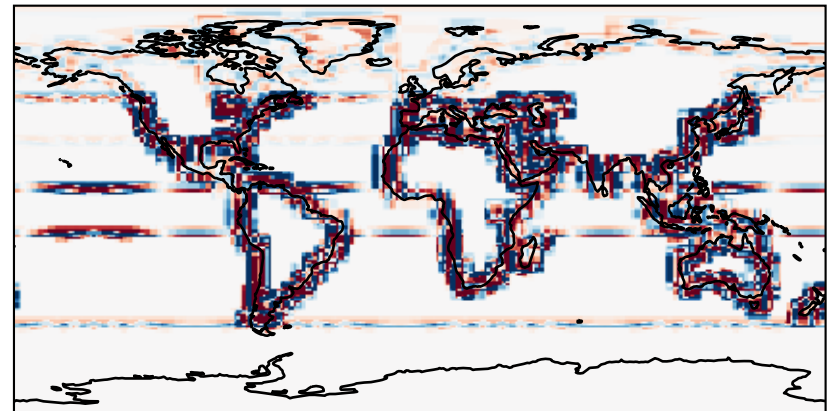
GCHP_14.2.0_GEOS-IT (Dev)
c24



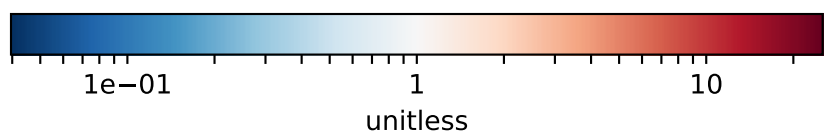
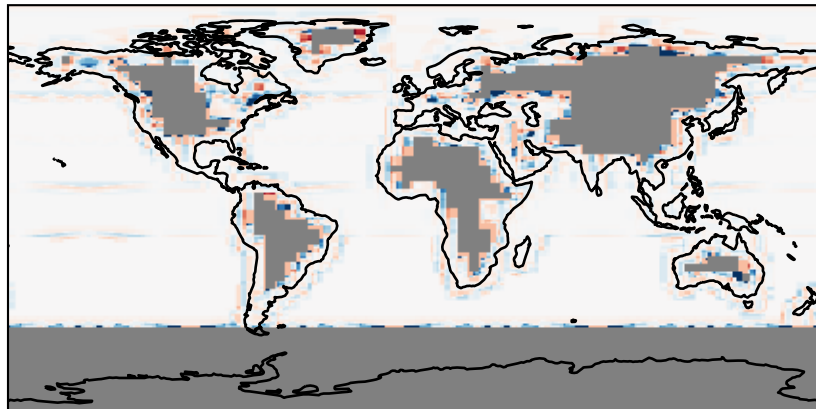
Difference (1x1.25)
Dev - Ref, Dynamic Range



Difference (1x1.25)
Dev - Ref, Restricted Range [5%,95%]



Ratio (1x1.25)
Dev/Ref, Dynamic Range



Ratio (1x1.25)
Dev/Ref, Fixed Range

