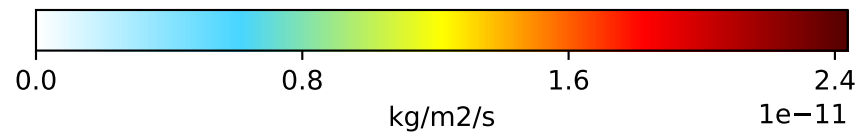
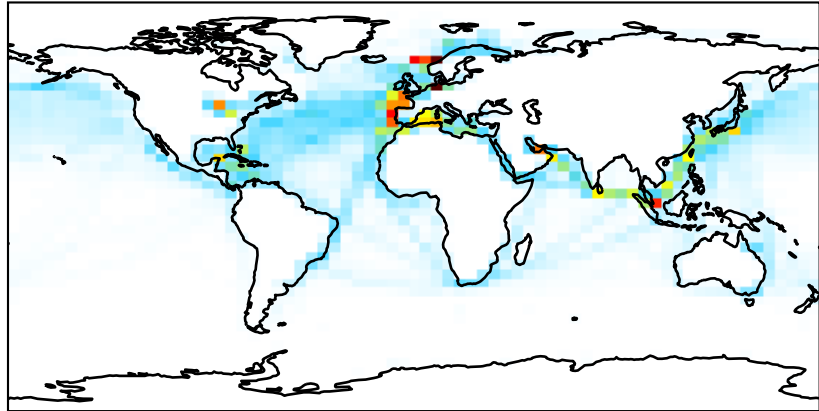
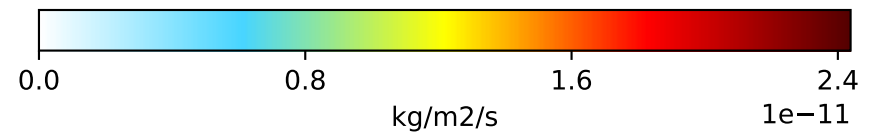
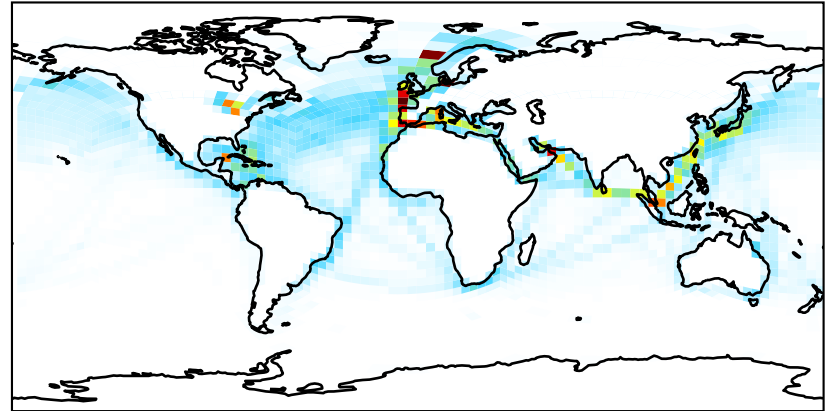


# EmisHNO3\_Ship

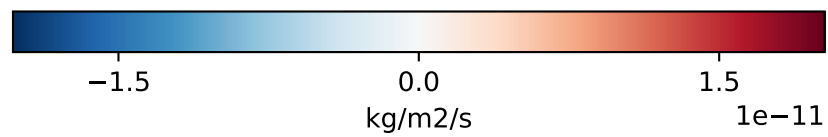
GCC\_14.2.0\_GEOS-IT (Ref)  
4.0x5.0



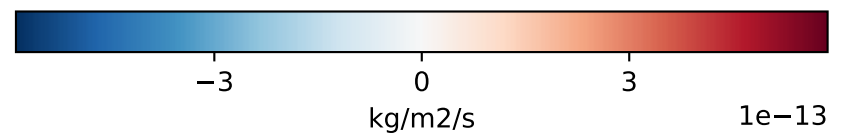
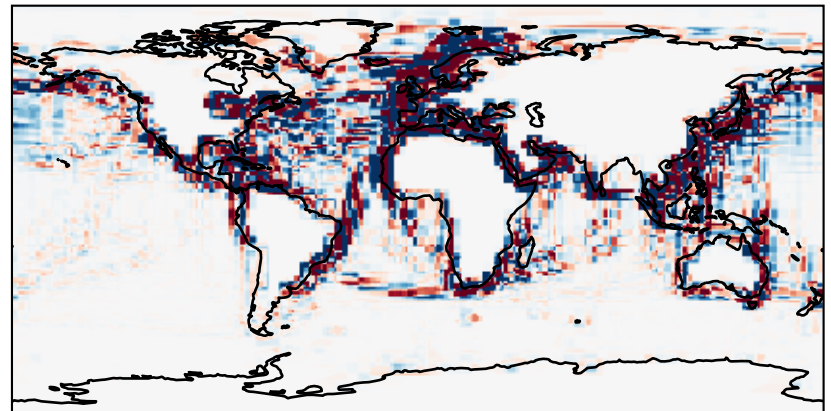
GCHP\_14.2.0\_GEOS-IT (Dev)  
c24



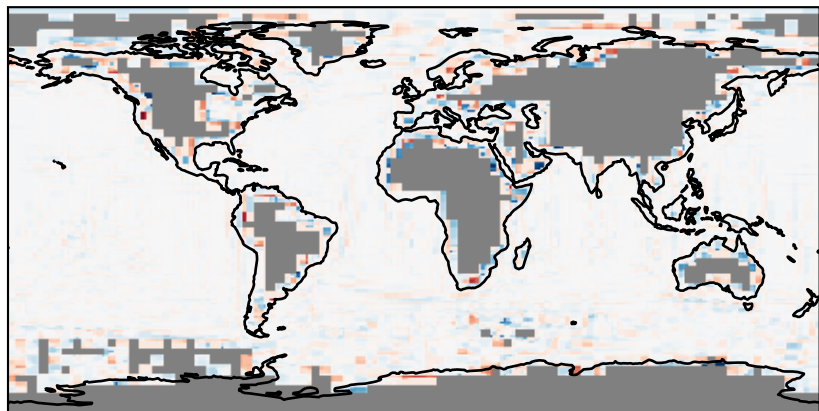
Difference (1x1.25)  
Dev - Ref, Dynamic Range




Difference (1x1.25)  
Dev - Ref, Restricted Range [5%,95%]



Ratio (1x1.25)  
Dev/Ref, Dynamic Range

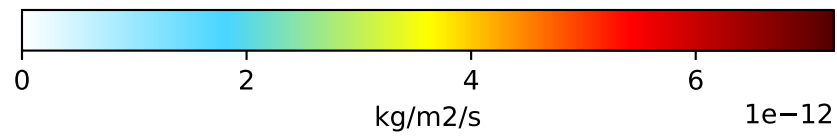
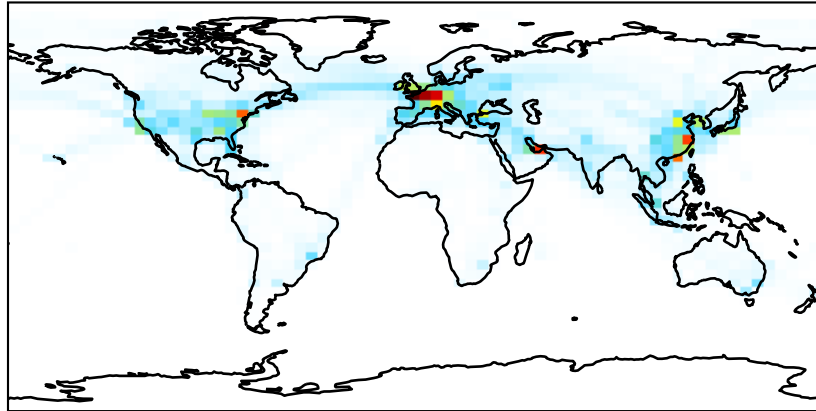


Ratio (1x1.25)  
Dev/Ref, Fixed Range

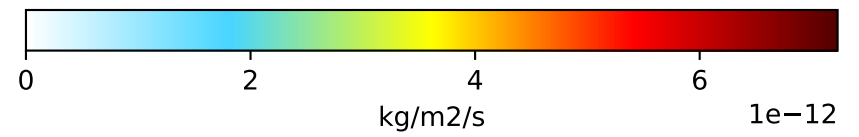
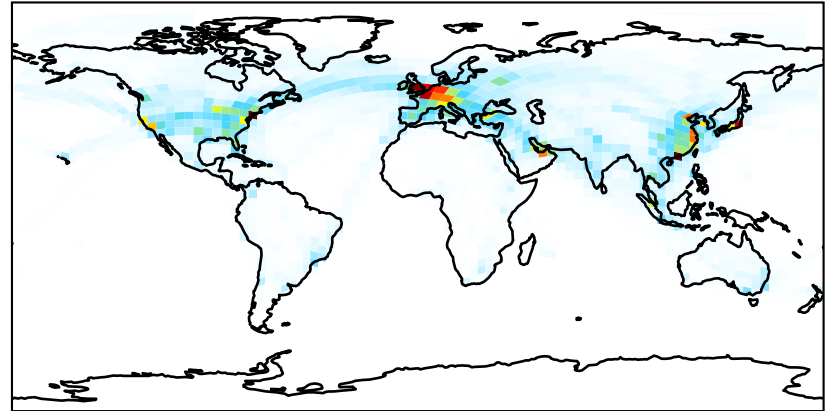


# EmisNO\_Aircraft

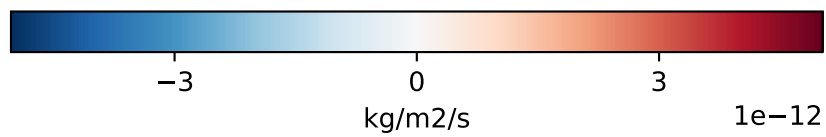
GCC\_14.2.0\_GEOS-IT (Ref)  
4.0x5.0



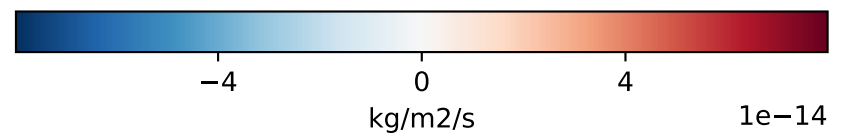
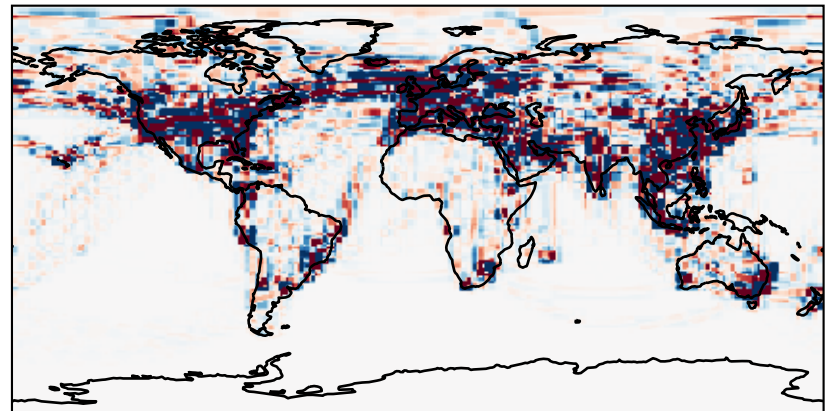
GCHP\_14.2.0\_GEOS-IT (Dev)  
c24



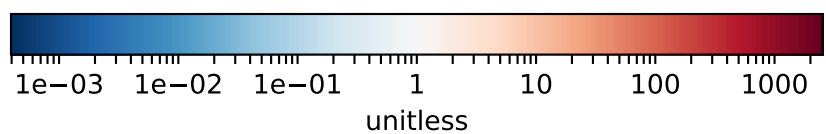
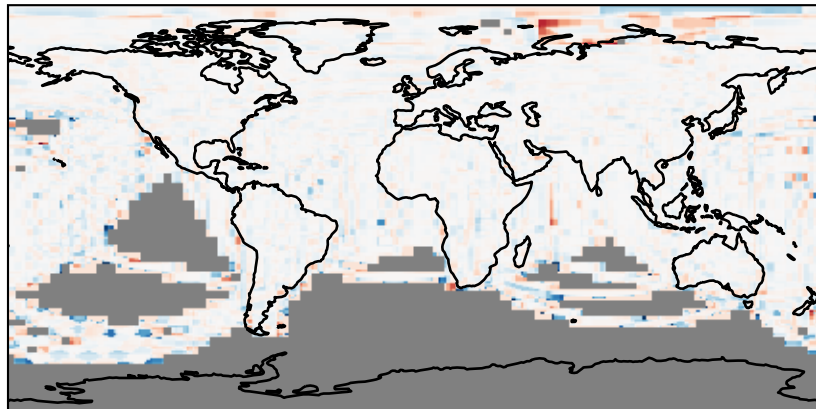
Difference (1x1.25)  
Dev - Ref, Dynamic Range



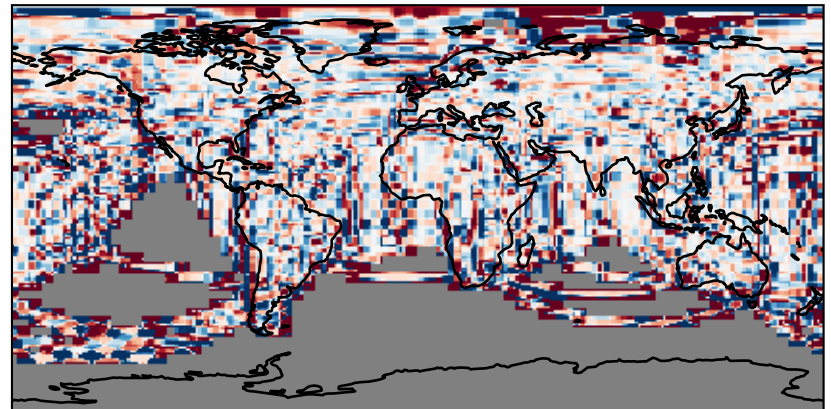
Difference (1x1.25)  
Dev - Ref, Restricted Range [5%,95%]



Ratio (1x1.25)  
Dev/Ref, Dynamic Range



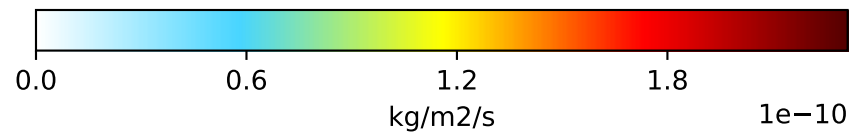
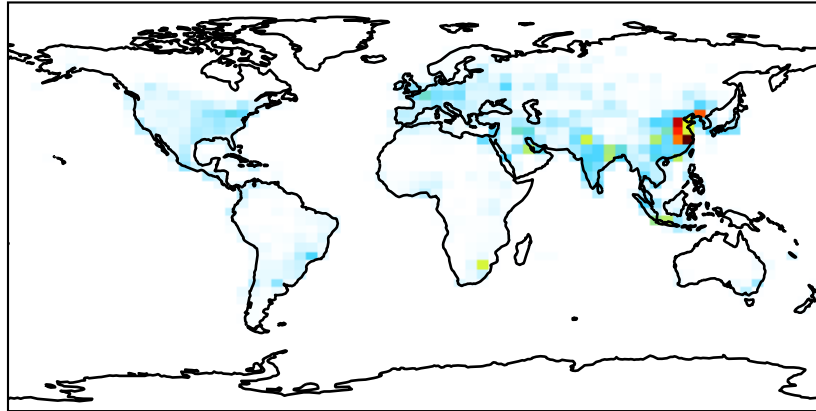
Ratio (1x1.25)  
Dev/Ref, Fixed Range



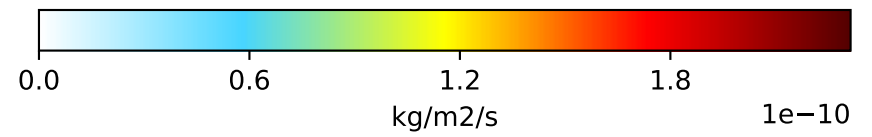
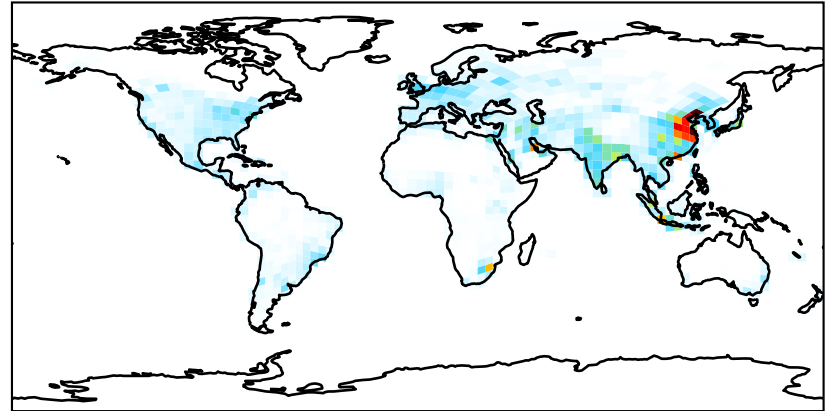


# EmisNO\_Anthro

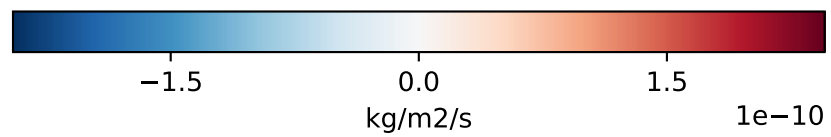
GCC\_14.2.0\_GEOS-IT (Ref)  
4.0x5.0



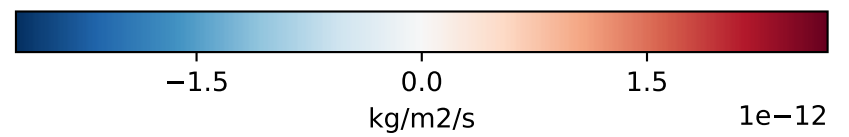
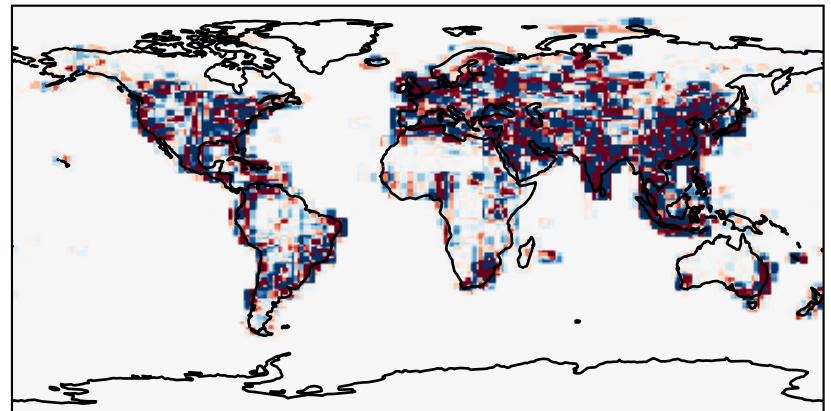
GCHP\_14.2.0\_GEOS-IT (Dev)  
c24



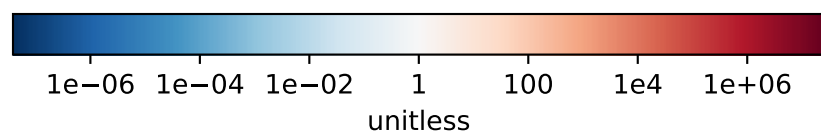
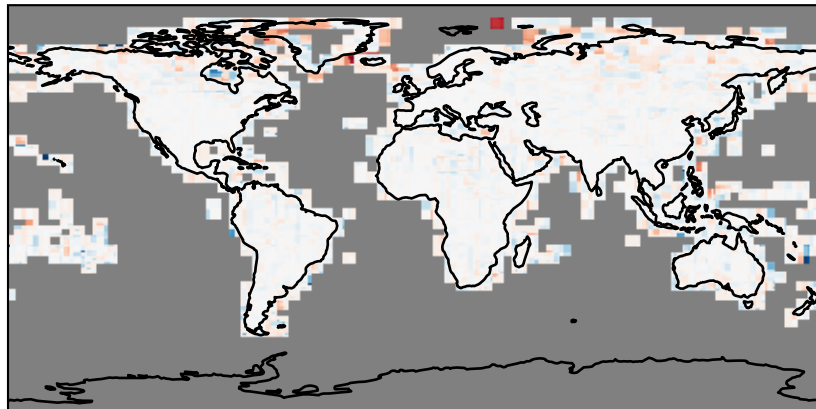
Difference (1x1.25)  
Dev - Ref, Dynamic Range



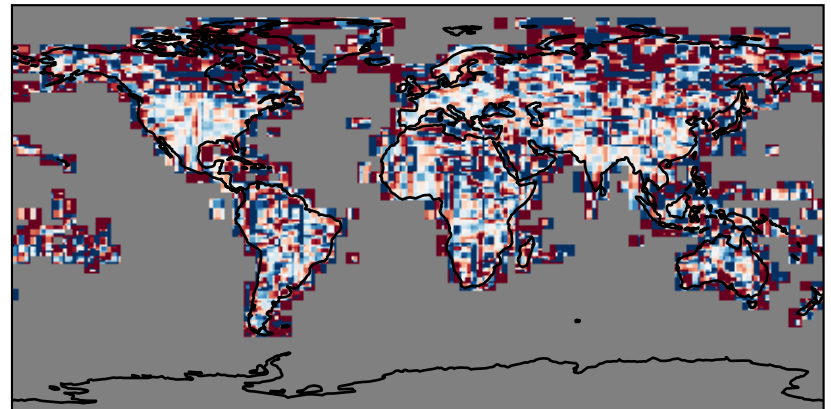
Difference (1x1.25)  
Dev - Ref, Restricted Range [5%,95%]



Ratio (1x1.25)  
Dev/Ref, Dynamic Range

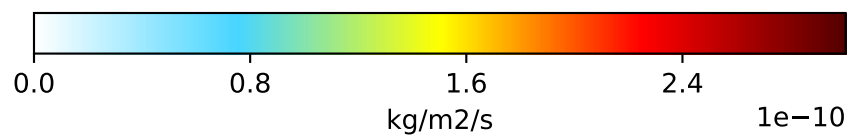
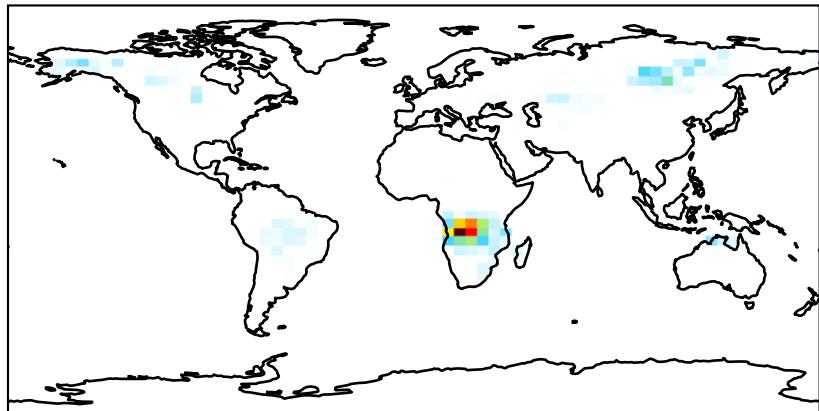


Ratio (1x1.25)  
Dev/Ref, Fixed Range

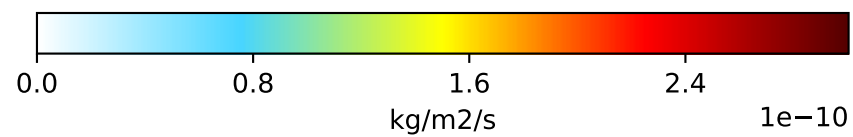
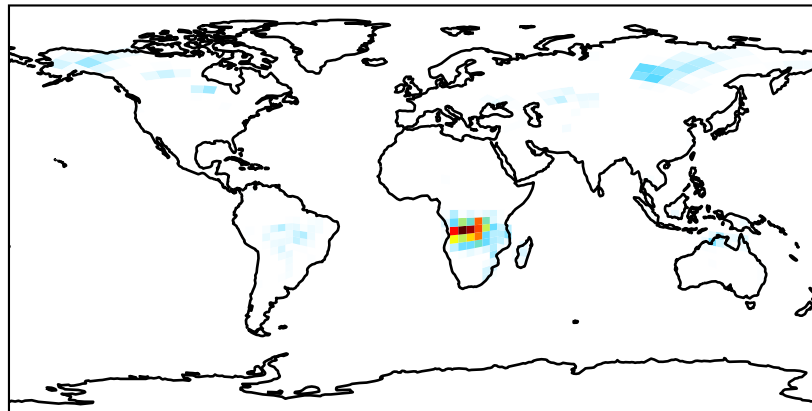


# EmisNO\_BioBurn

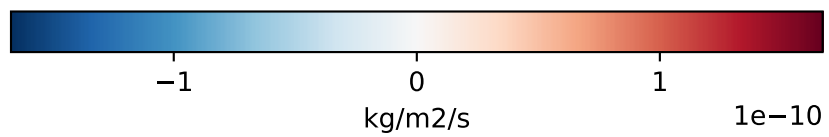
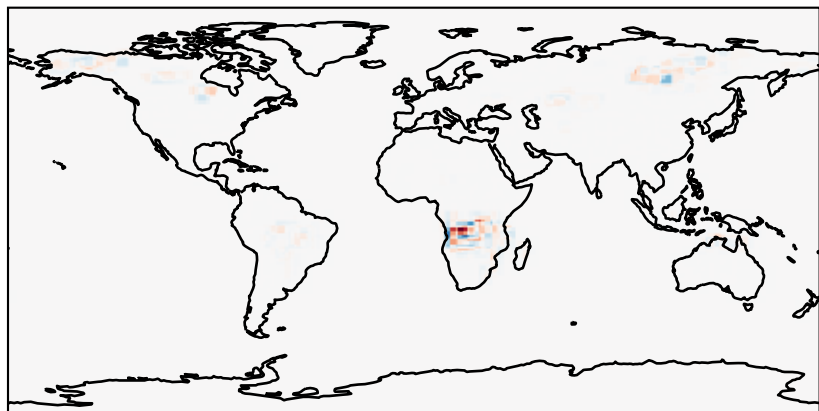
GCC\_14.2.0\_GEOS-IT (Ref)  
4.0x5.0



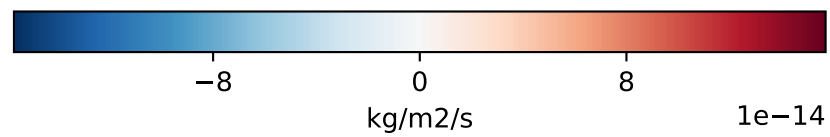
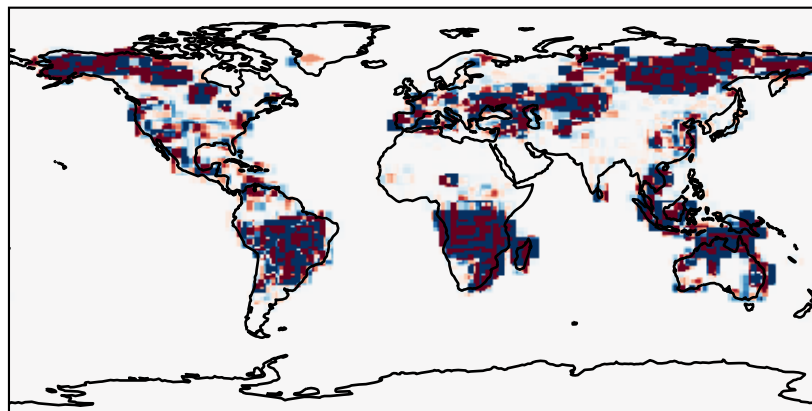
GCHP\_14.2.0\_GEOS-IT (Dev)  
c24



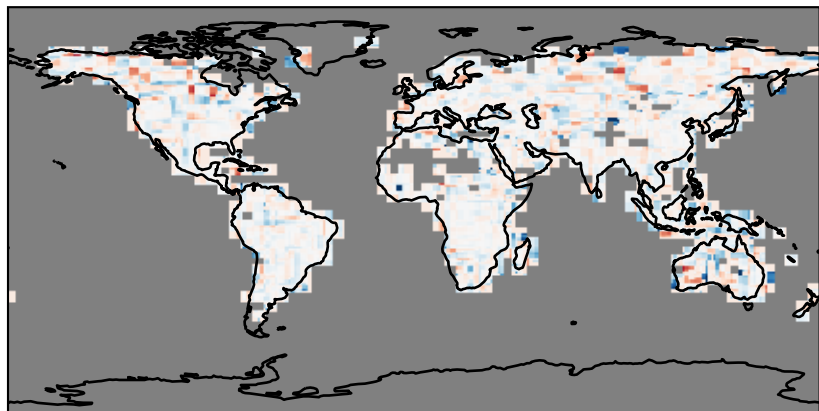
Difference (1x1.25)  
Dev - Ref, Dynamic Range



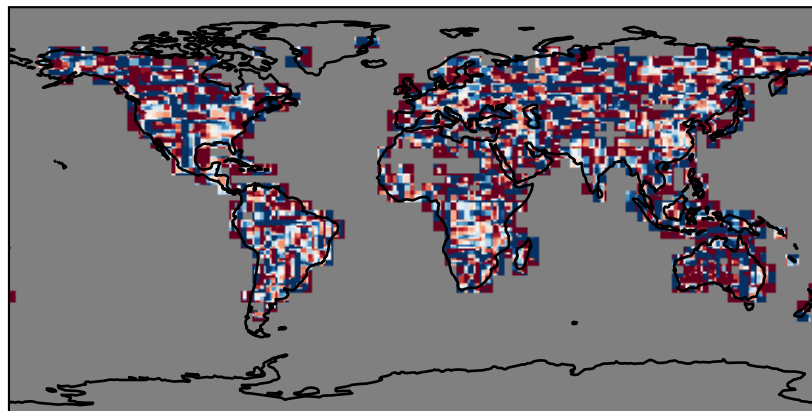
Difference (1x1.25)  
Dev - Ref, Restricted Range [5%,95%]



Ratio (1x1.25)  
Dev/Ref, Dynamic Range



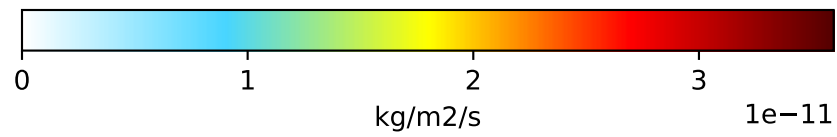
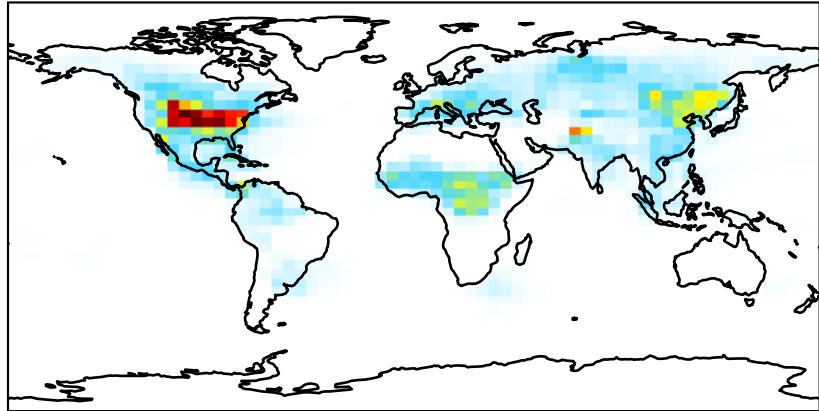
Ratio (1x1.25)  
Dev/Ref, Fixed Range



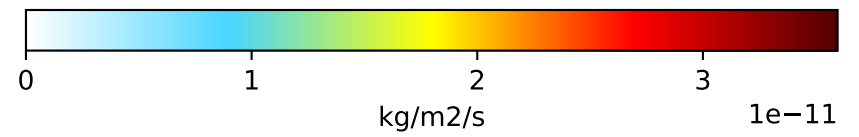
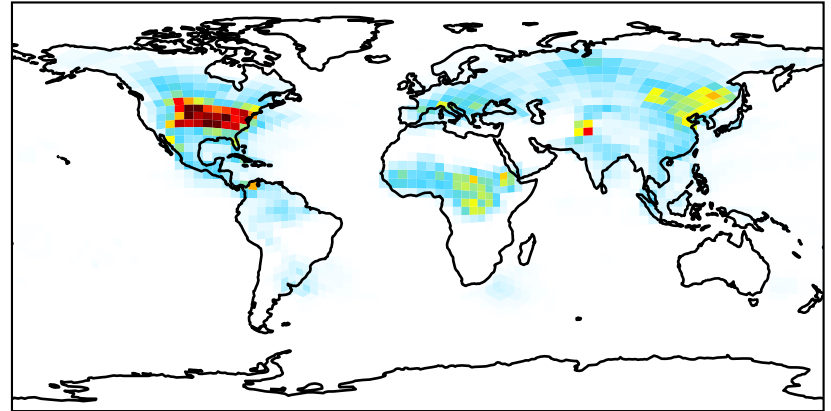


# EmisNO\_Lightning

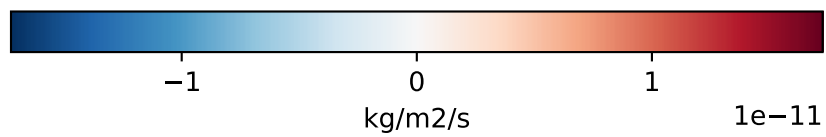
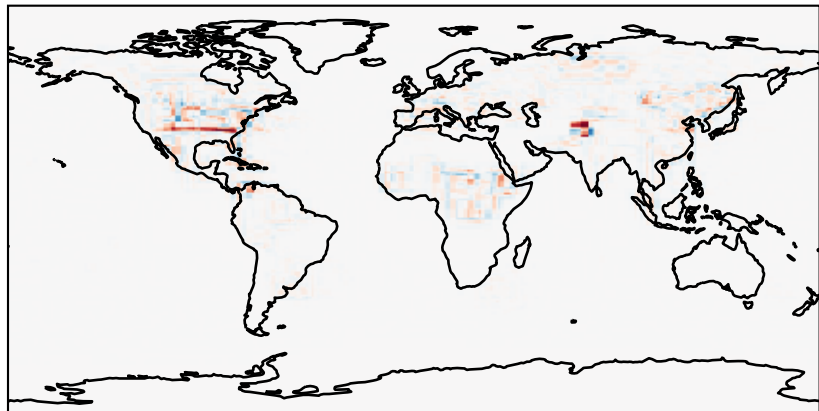
GCC\_14.2.0\_GEOS-IT (Ref)  
4.0x5.0



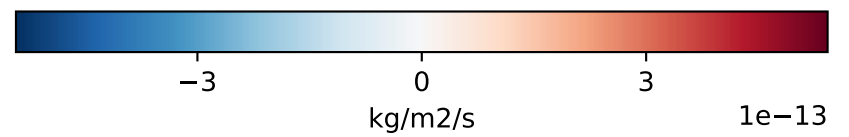
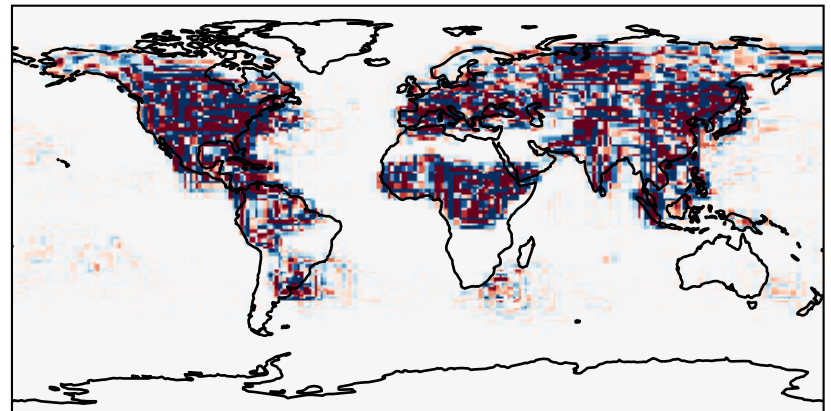
GCHP\_14.2.0\_GEOS-IT (Dev)  
c24



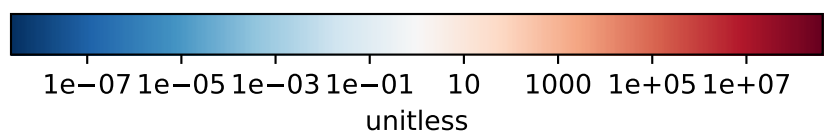
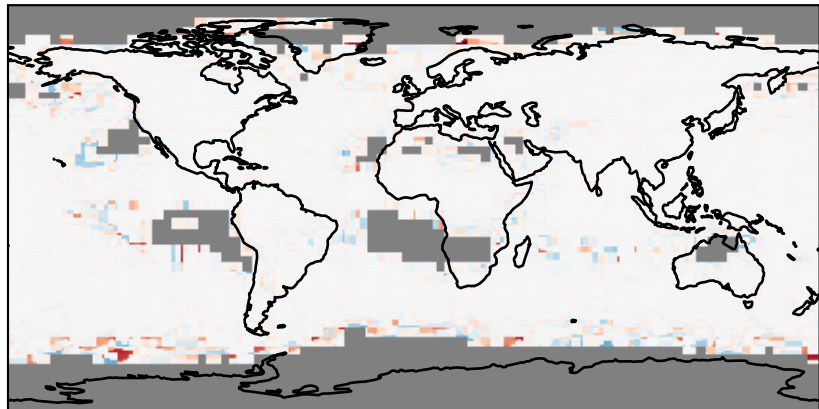
Difference (1x1.25)  
Dev - Ref, Dynamic Range



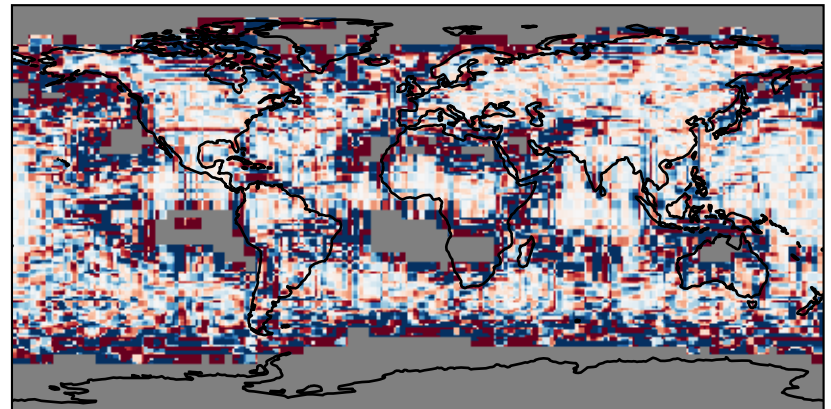
Difference (1x1.25)  
Dev - Ref, Restricted Range [5%,95%]



Ratio (1x1.25)  
Dev/Ref, Dynamic Range

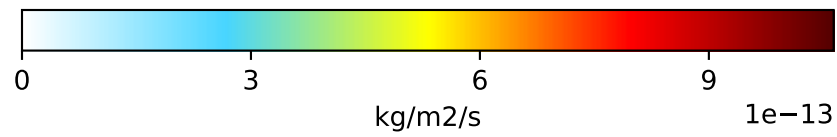
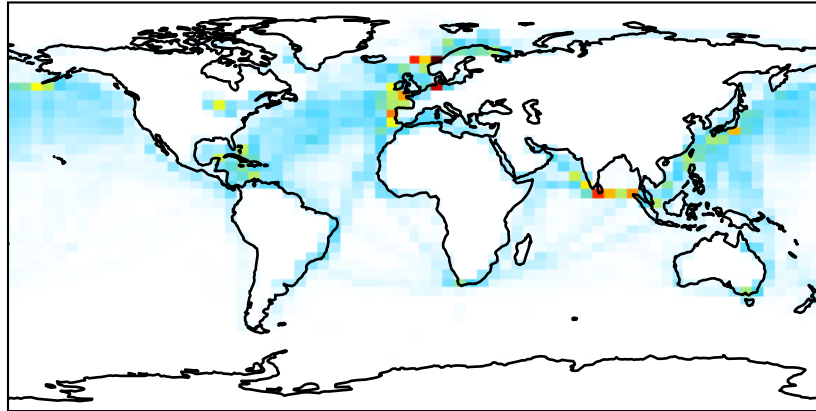


Ratio (1x1.25)  
Dev/Ref, Fixed Range

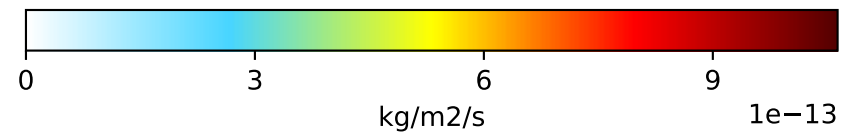
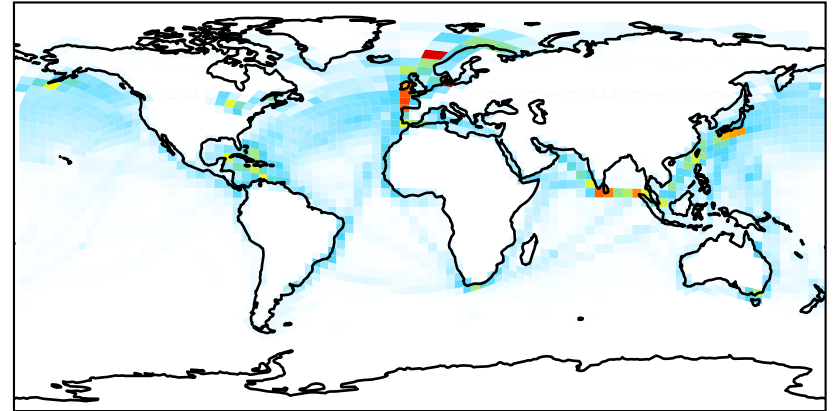


# EmisNO\_Ship

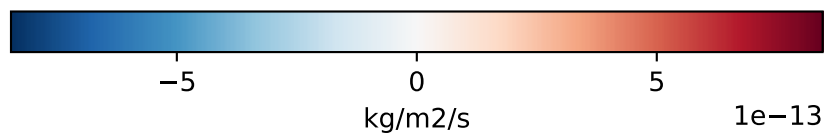
GCC\_14.2.0\_GEOS-IT (Ref)  
4.0x5.0



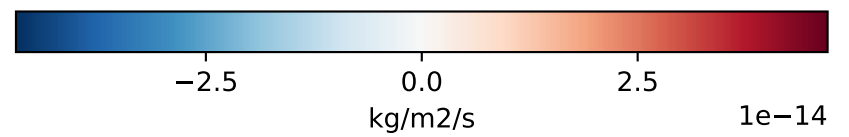
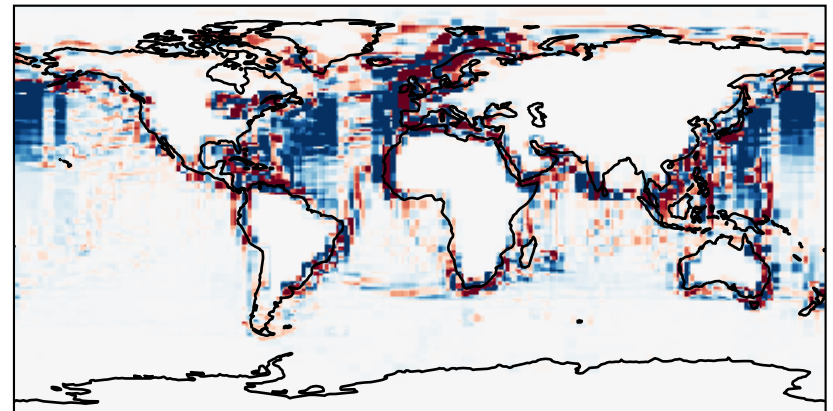
GCHP\_14.2.0\_GEOS-IT (Dev)  
c24



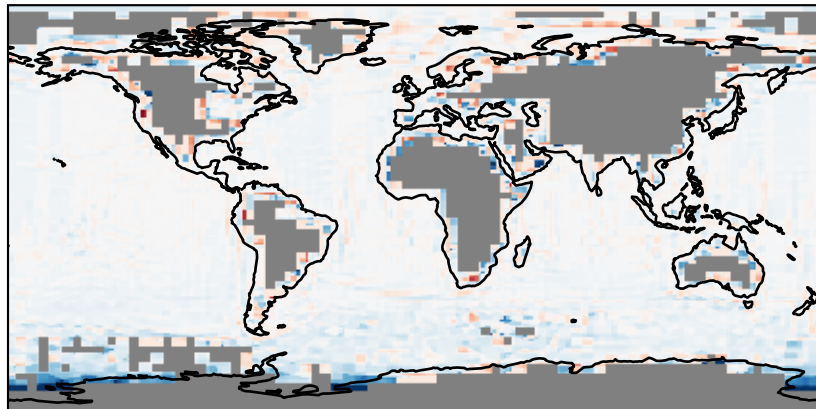
Difference (1x1.25)  
Dev - Ref, Dynamic Range



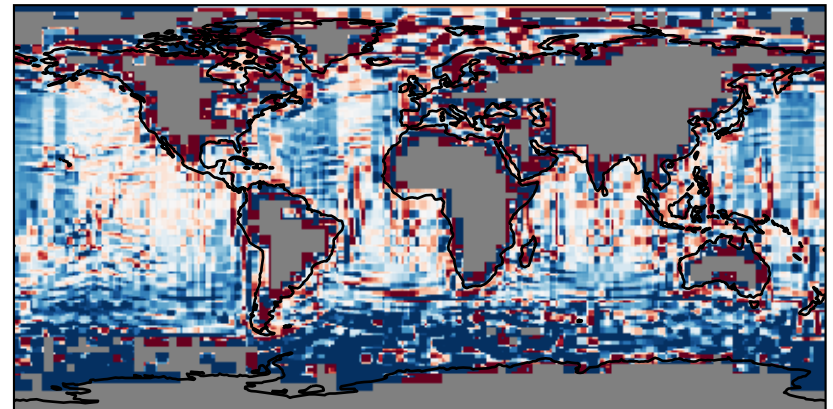
Difference (1x1.25)  
Dev - Ref, Restricted Range [5%,95%]



Ratio (1x1.25)  
Dev/Ref, Dynamic Range

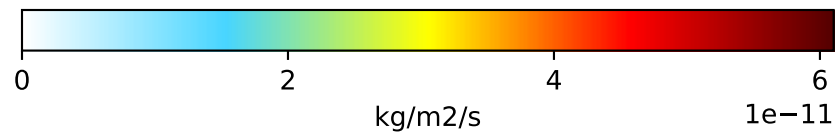
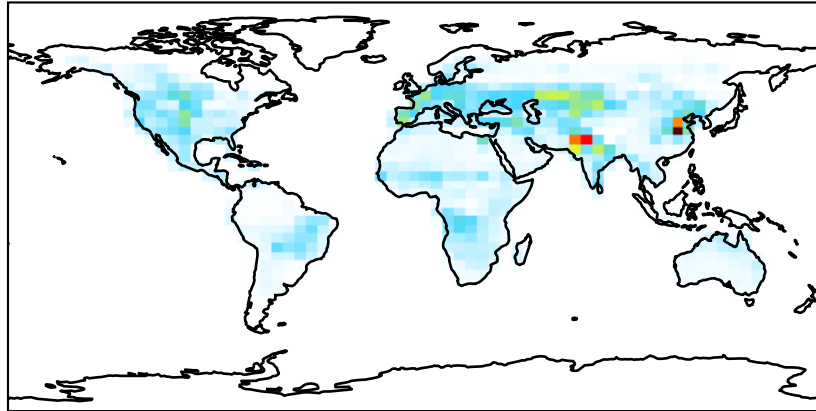


Ratio (1x1.25)  
Dev/Ref, Fixed Range

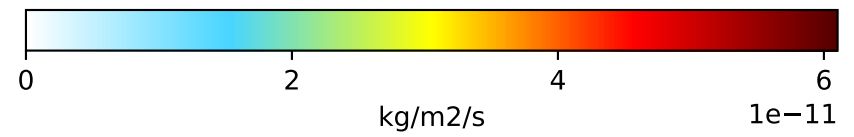
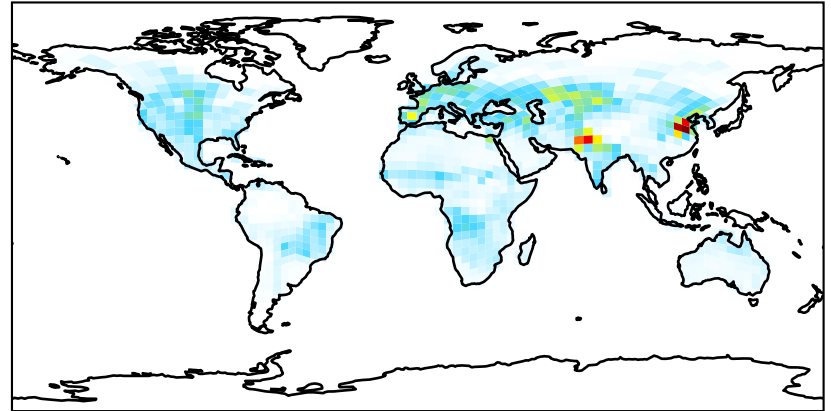


# EmisNO\_Soil

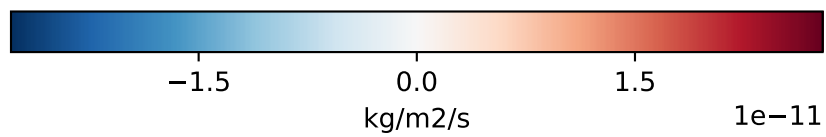
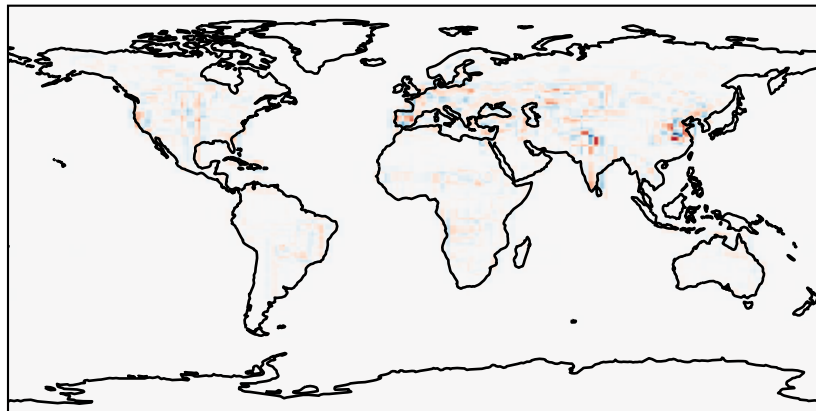
GCC\_14.2.0\_GEOS-IT (Ref)  
4.0x5.0



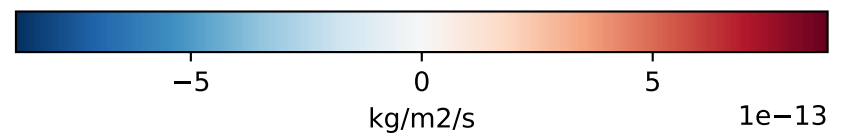
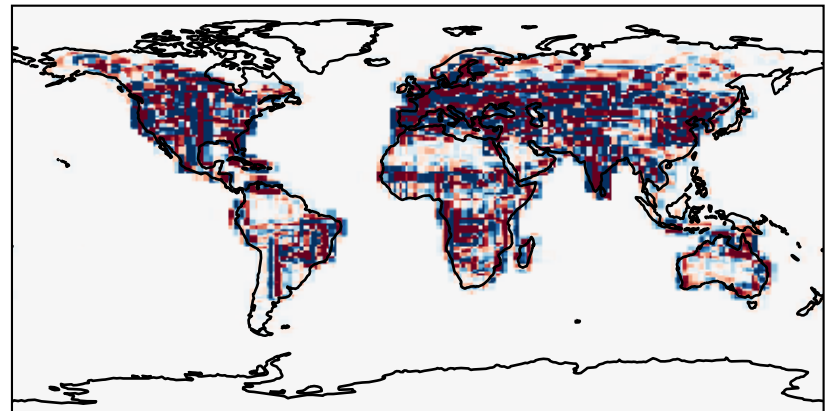
GCHP\_14.2.0\_GEOS-IT (Dev)  
c24



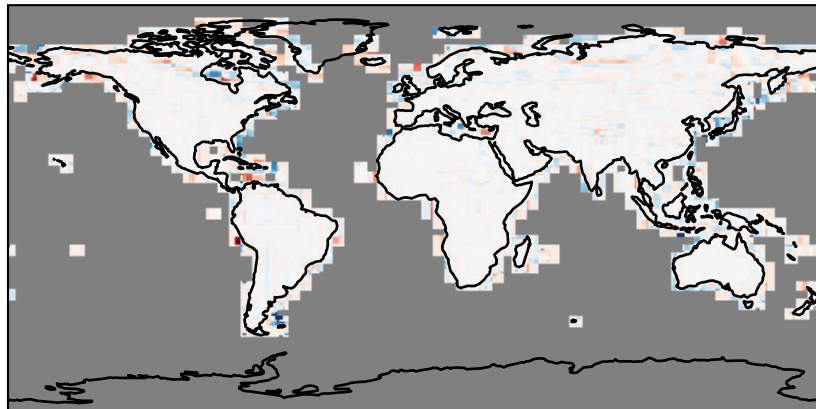
Difference (1x1.25)  
Dev - Ref, Dynamic Range



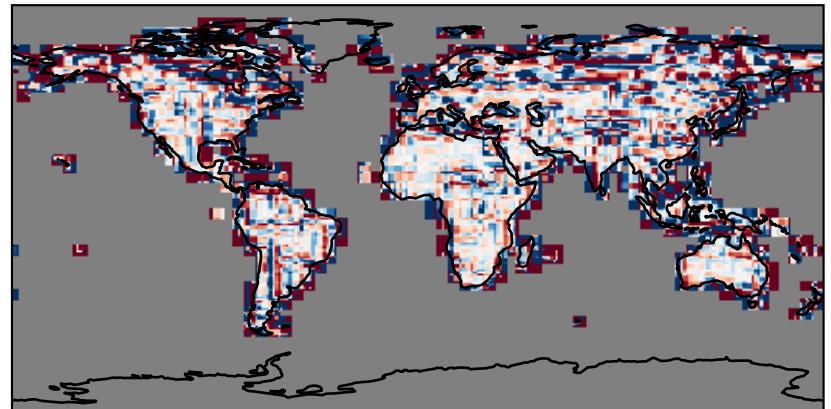
Difference (1x1.25)  
Dev - Ref, Restricted Range [5%,95%]



Ratio (1x1.25)  
Dev/Ref, Dynamic Range



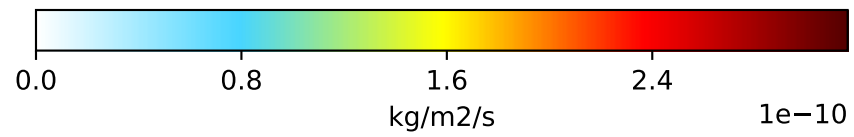
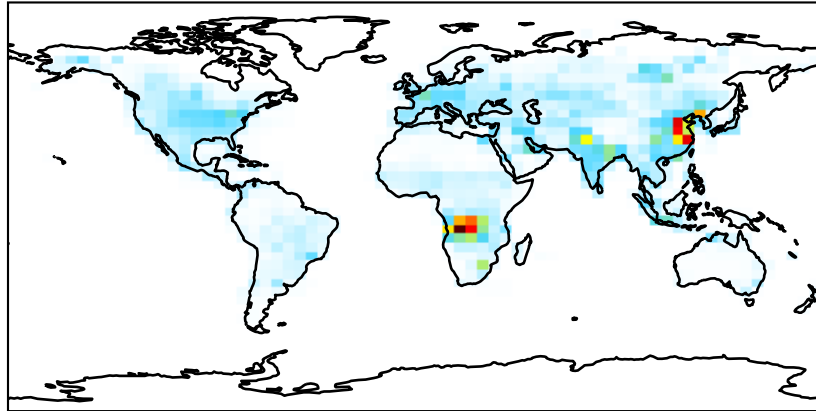
Ratio (1x1.25)  
Dev/Ref, Fixed Range



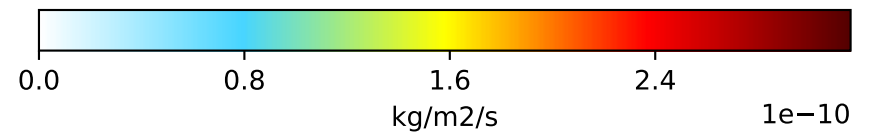
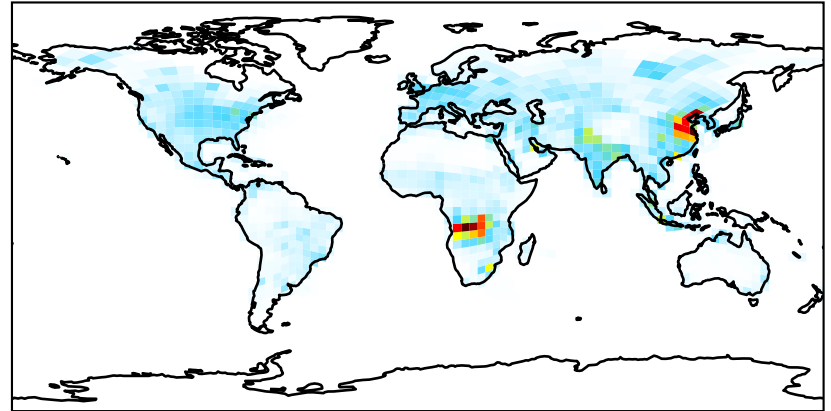


# EmisNO\_Total

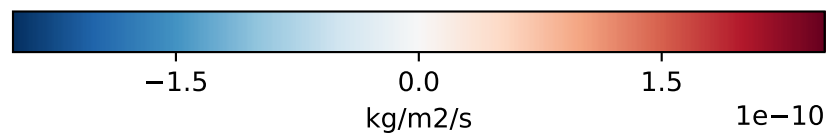
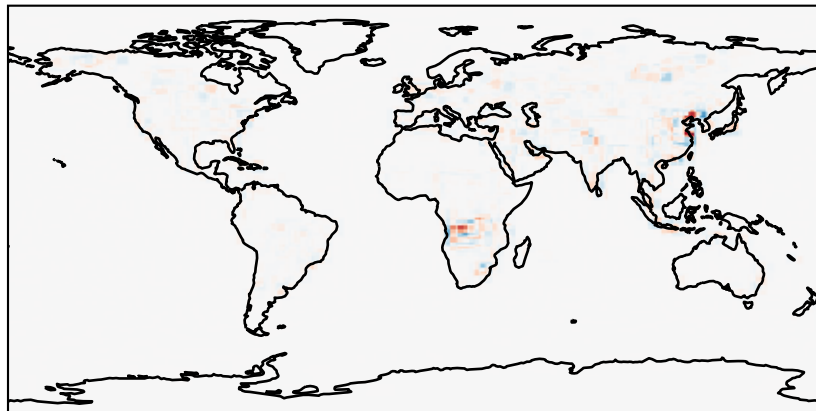
GCC\_14.2.0\_GEOS-IT (Ref)  
4.0x5.0



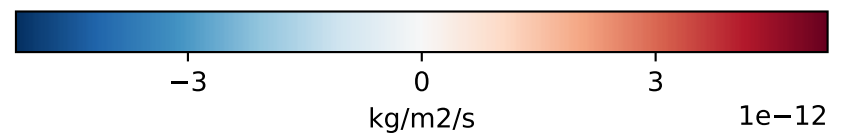
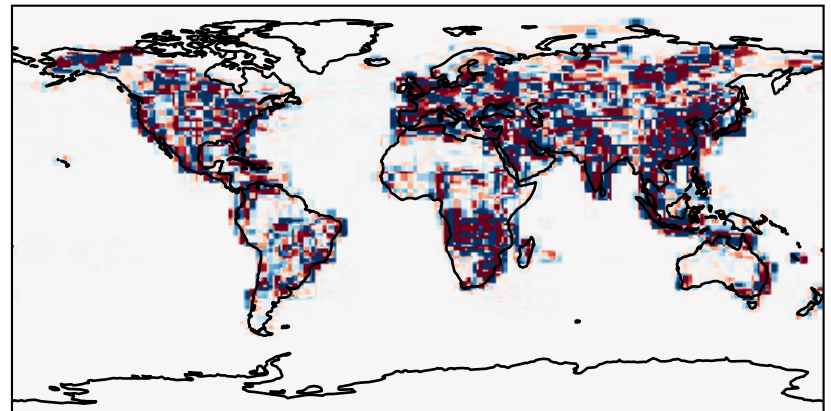
GCHP\_14.2.0\_GEOS-IT (Dev)  
c24



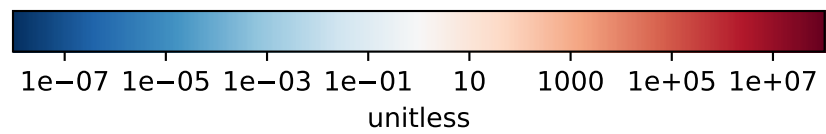
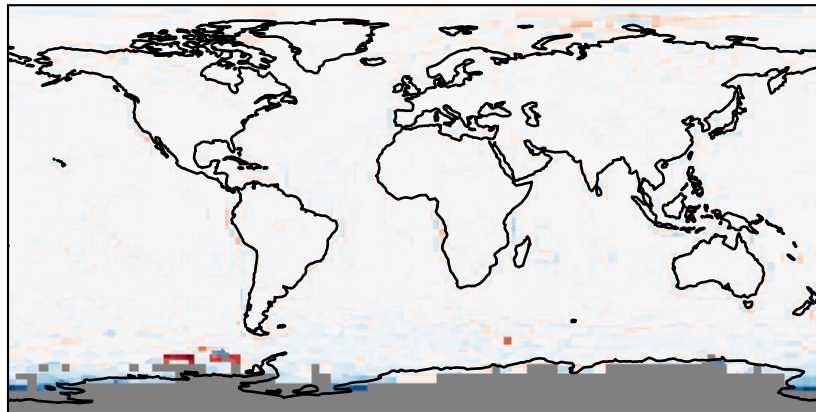
Difference (1x1.25)  
Dev - Ref, Dynamic Range



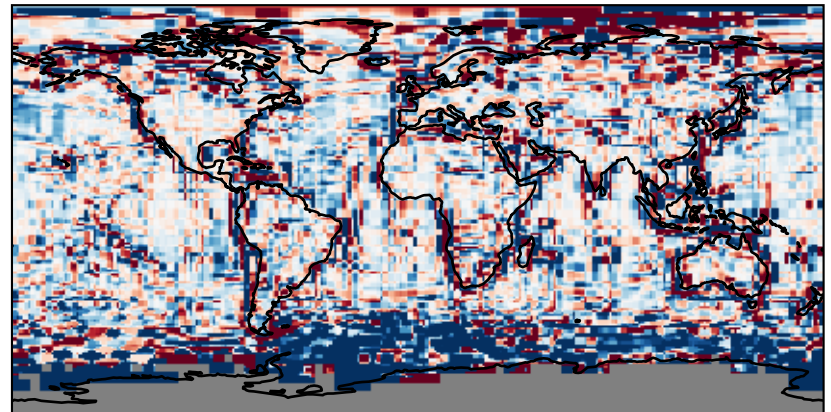
Difference (1x1.25)  
Dev - Ref, Restricted Range [5%,95%]



Ratio (1x1.25)  
Dev/Ref, Dynamic Range

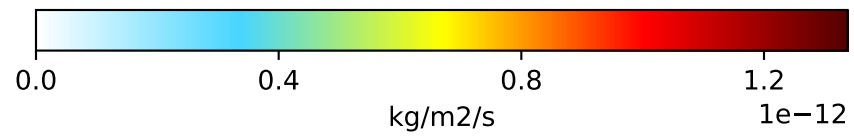
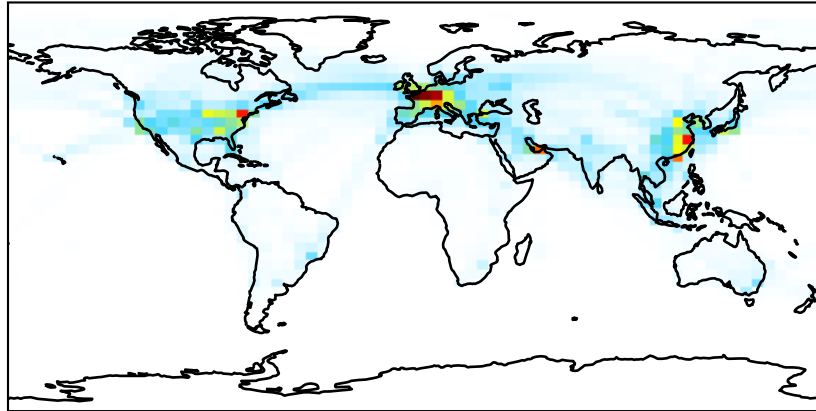


Ratio (1x1.25)  
Dev/Ref, Fixed Range

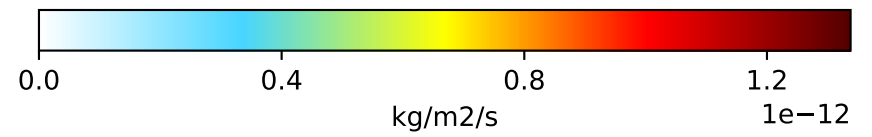
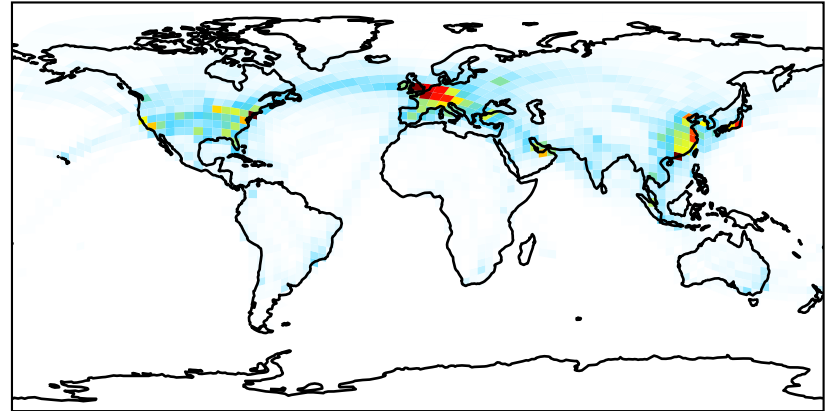


# EmisNO2\_Aircraft

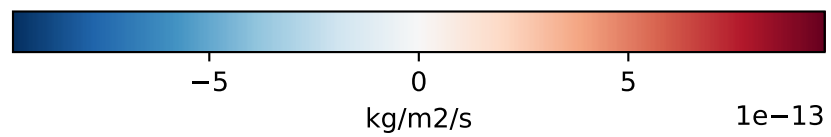
GCC\_14.2.0\_GEOS-IT (Ref)  
4.0x5.0



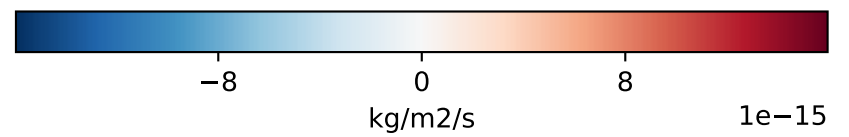
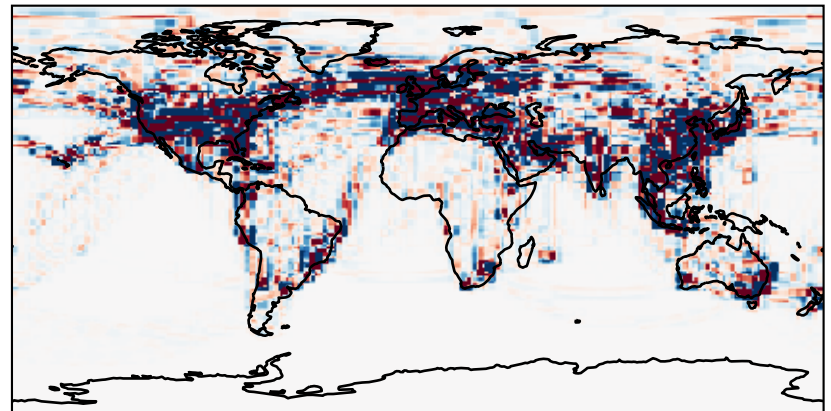
GCHP\_14.2.0\_GEOS-IT (Dev)  
c24



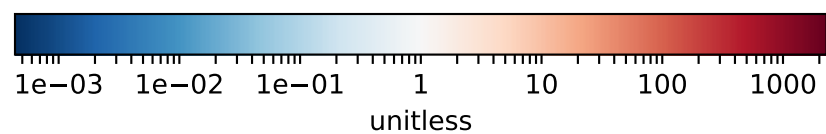
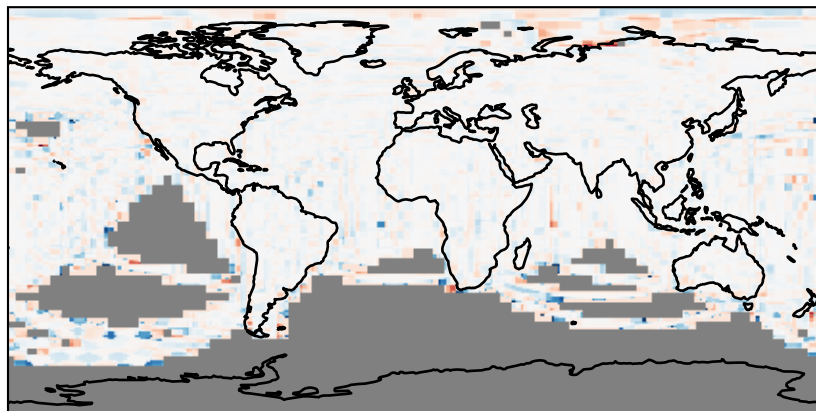
Difference (1x1.25)  
Dev - Ref, Dynamic Range



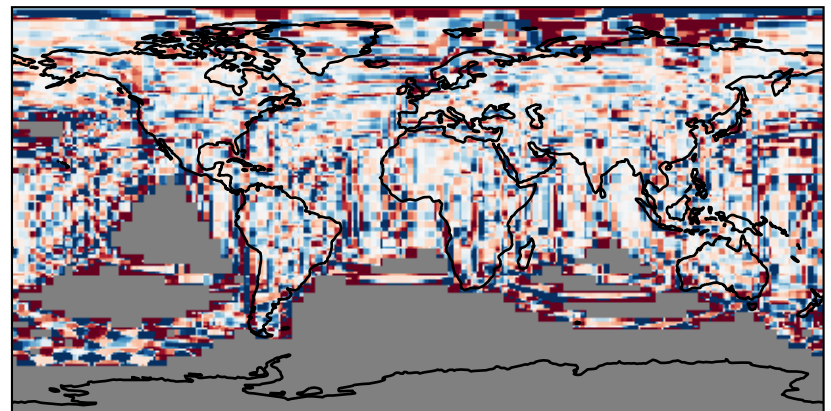
Difference (1x1.25)  
Dev - Ref, Restricted Range [5%,95%]



Ratio (1x1.25)  
Dev/Ref, Dynamic Range



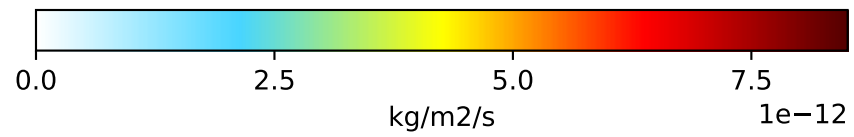
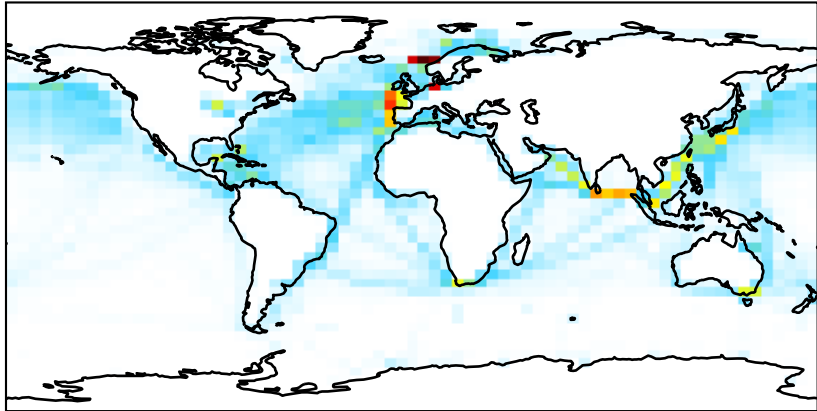
Ratio (1x1.25)  
Dev/Ref, Fixed Range



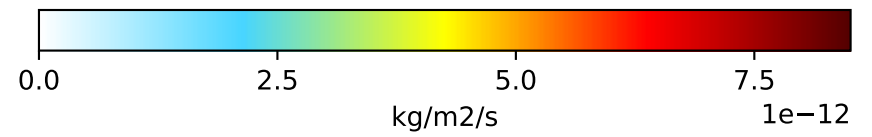
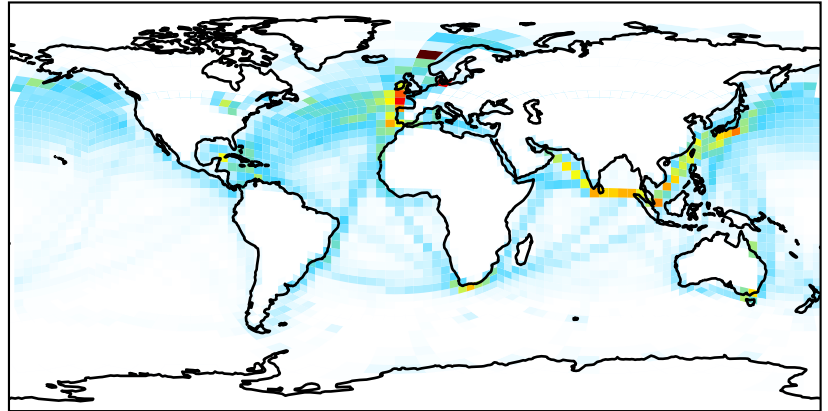


# EmisNO2\_Ship

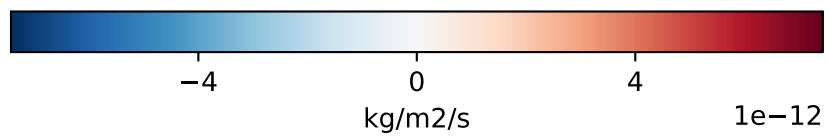
GCC\_14.2.0\_GEOS-IT (Ref)  
4.0x5.0



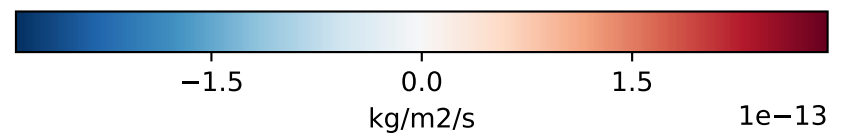
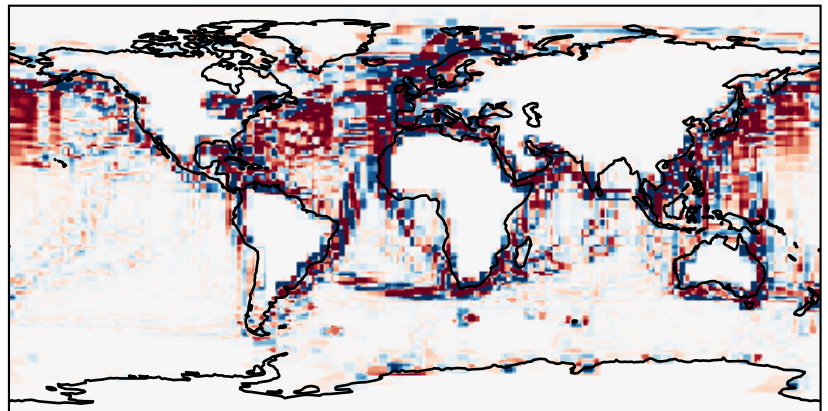
GCHP\_14.2.0\_GEOS-IT (Dev)  
c24



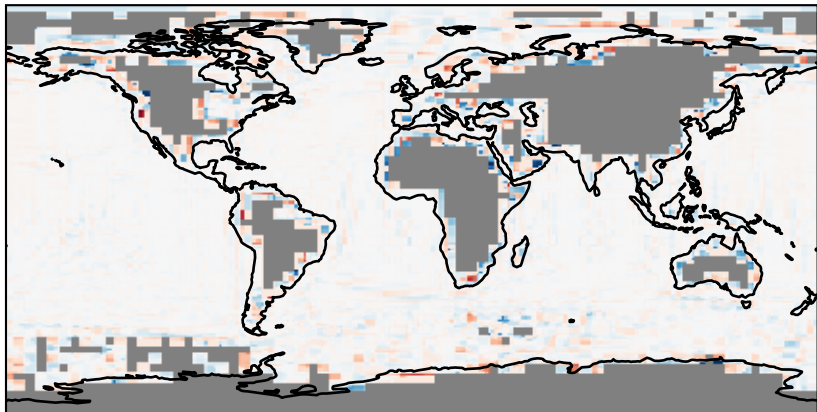
Difference (1x1.25)  
Dev - Ref, Dynamic Range




Difference (1x1.25)  
Dev - Ref, Restricted Range [5%,95%]



Ratio (1x1.25)  
Dev/Ref, Dynamic Range



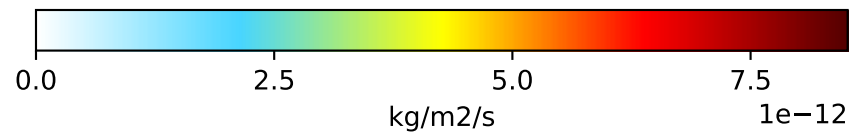
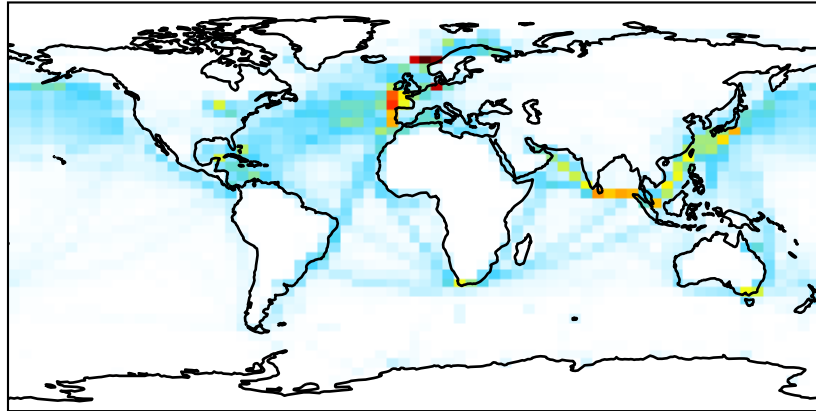
Ratio (1x1.25)  
Dev/Ref, Fixed Range



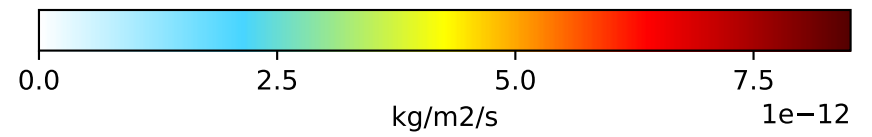
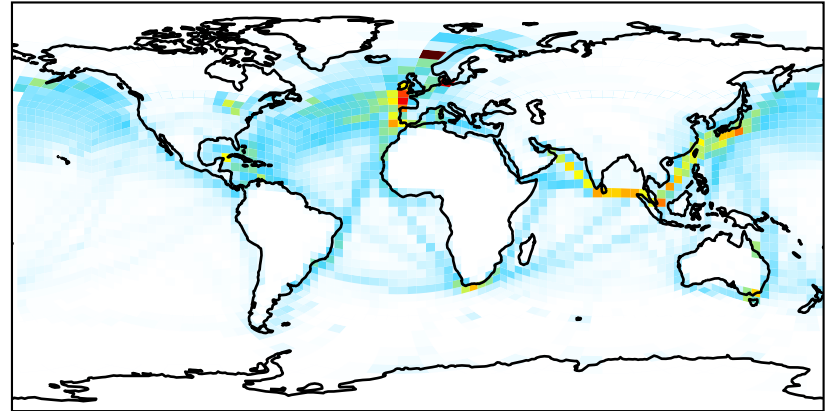


# EmisNO2\_Total

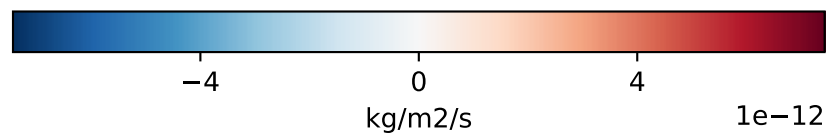
GCC\_14.2.0\_GEOS-IT (Ref)  
4.0x5.0



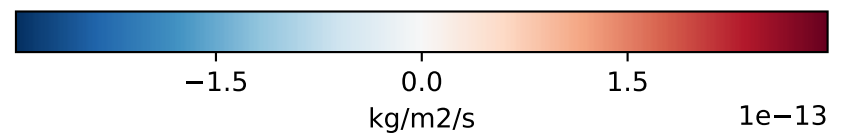
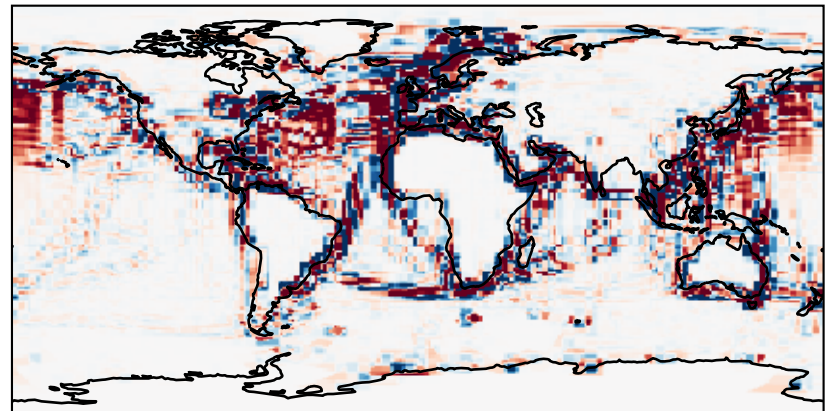
GCHP\_14.2.0\_GEOS-IT (Dev)  
c24



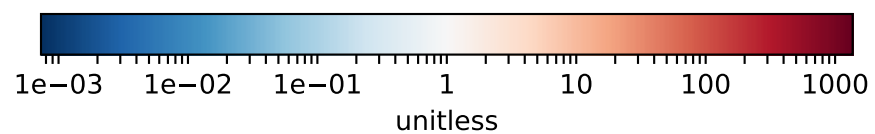
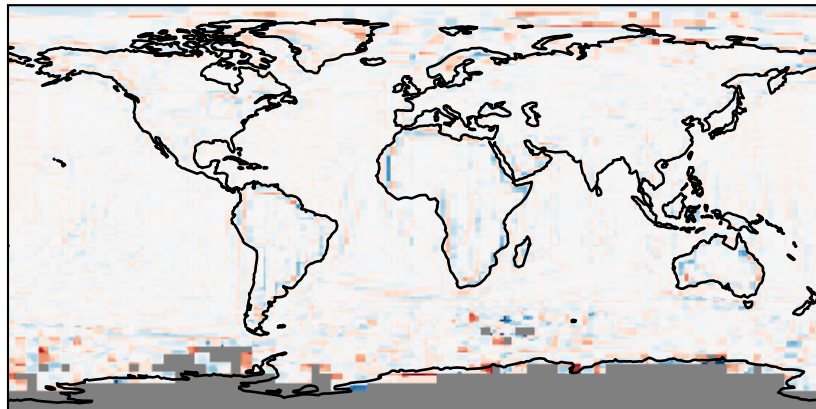
Difference (1x1.25)  
Dev - Ref, Dynamic Range




Difference (1x1.25)  
Dev - Ref, Restricted Range [5%,95%]



Ratio (1x1.25)  
Dev/Ref, Dynamic Range

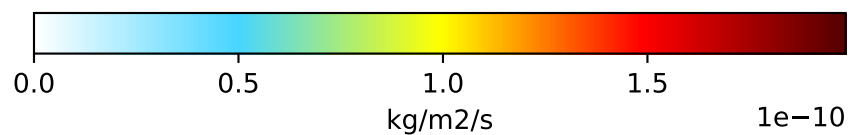
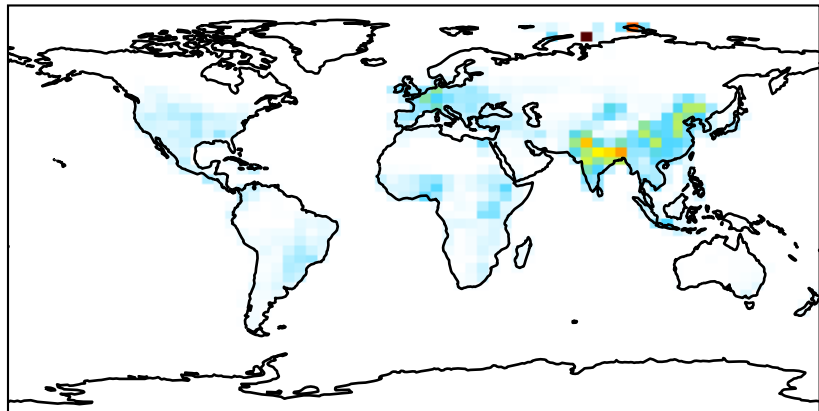


Ratio (1x1.25)  
Dev/Ref, Fixed Range

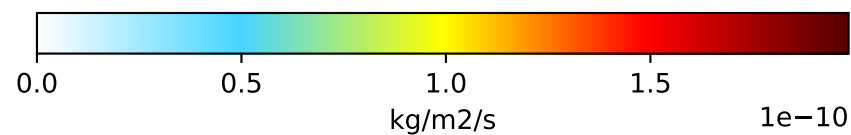
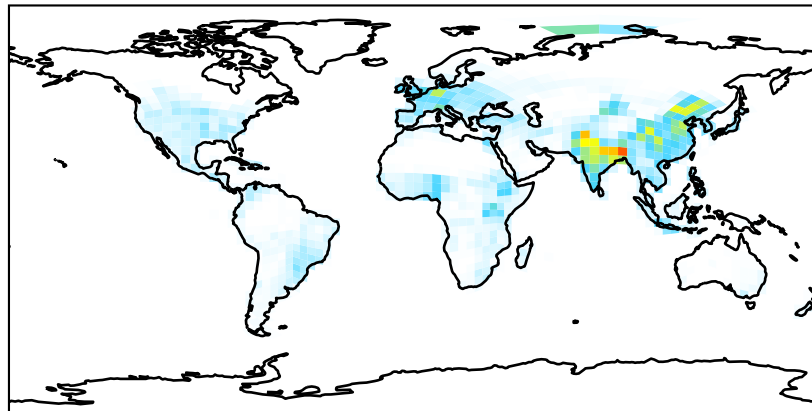


# EmisNH3\_Anthro

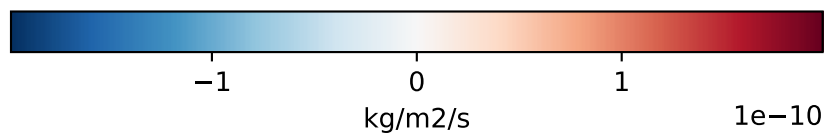
GCC\_14.2.0\_GEOS-IT (Ref)  
4.0x5.0



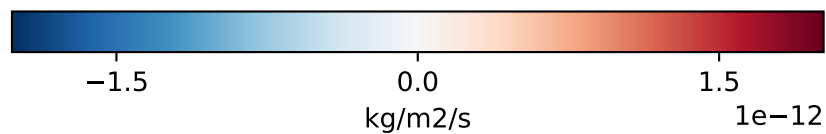
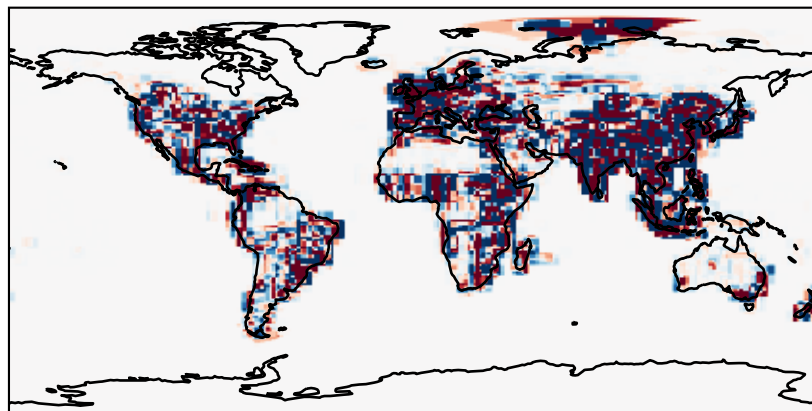
GCHP\_14.2.0\_GEOS-IT (Dev)  
c24



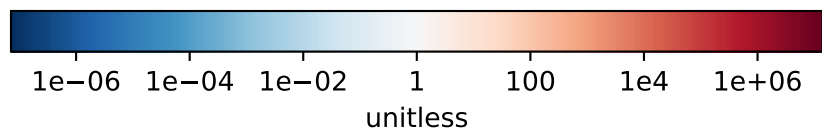
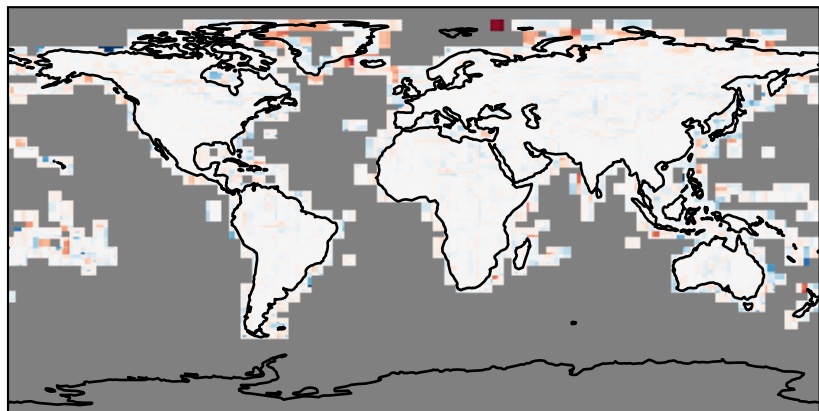
Difference (1x1.25)  
Dev - Ref, Dynamic Range



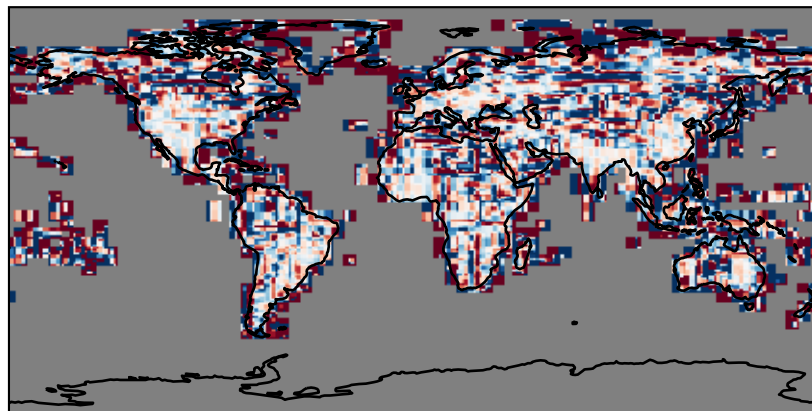
Difference (1x1.25)  
Dev - Ref, Restricted Range [5%,95%]



Ratio (1x1.25)  
Dev/Ref, Dynamic Range

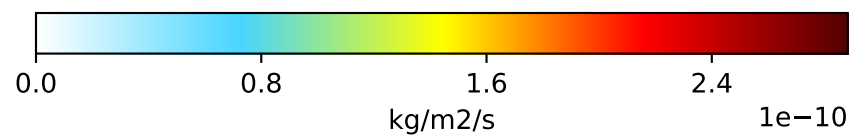
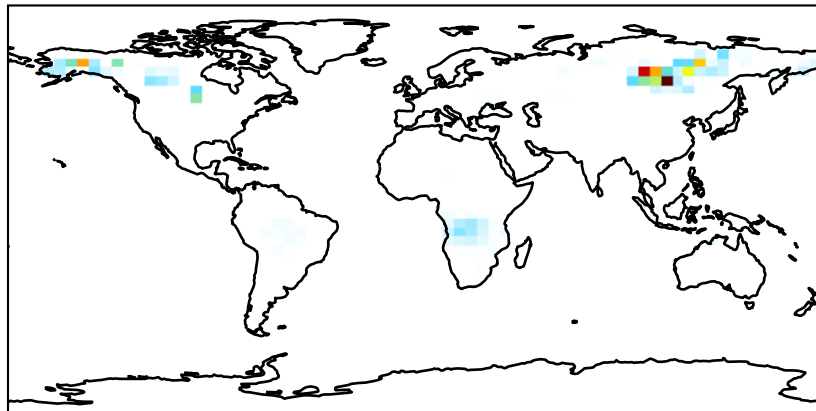


Ratio (1x1.25)  
Dev/Ref, Fixed Range

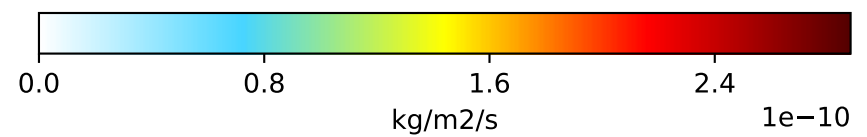
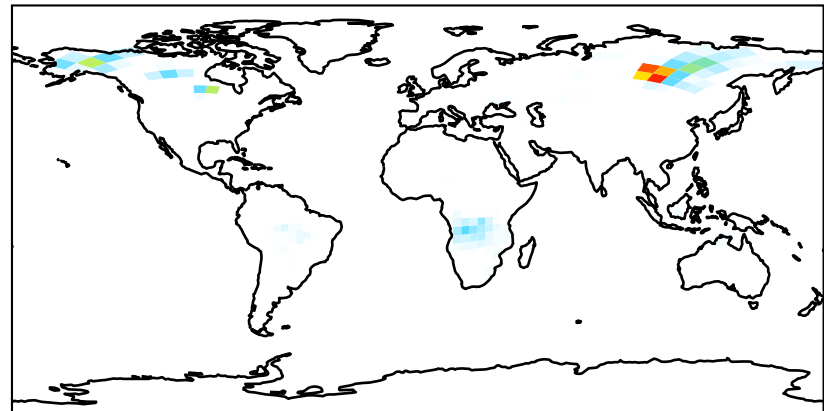


# EmisNH3\_BioBurn

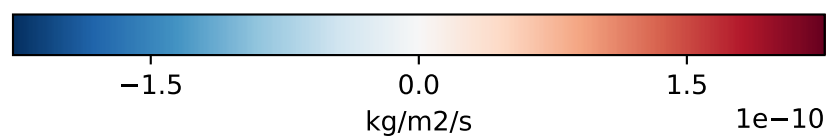
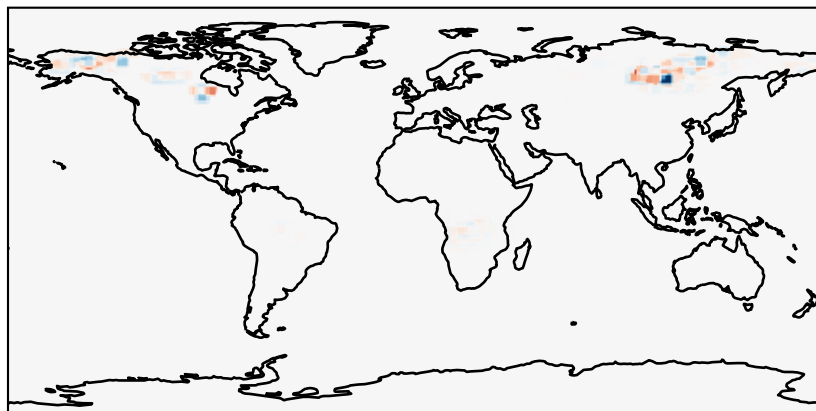
GCC\_14.2.0\_GEOS-IT (Ref)  
4.0x5.0



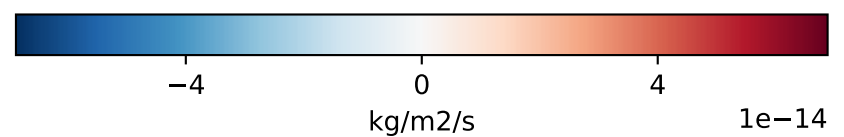
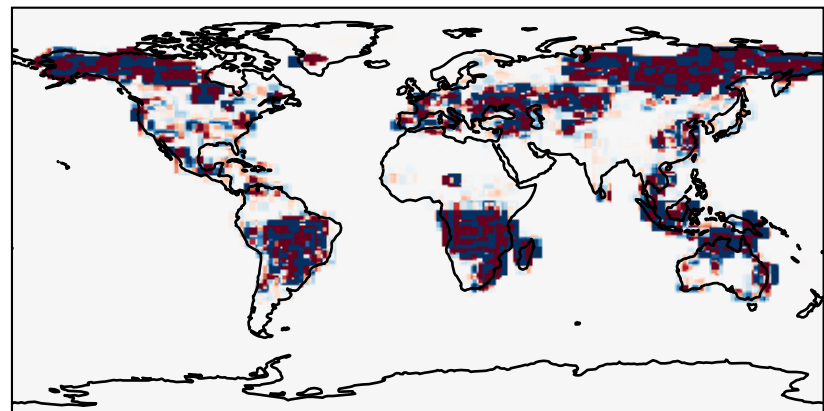
GCHP\_14.2.0\_GEOS-IT (Dev)  
c24



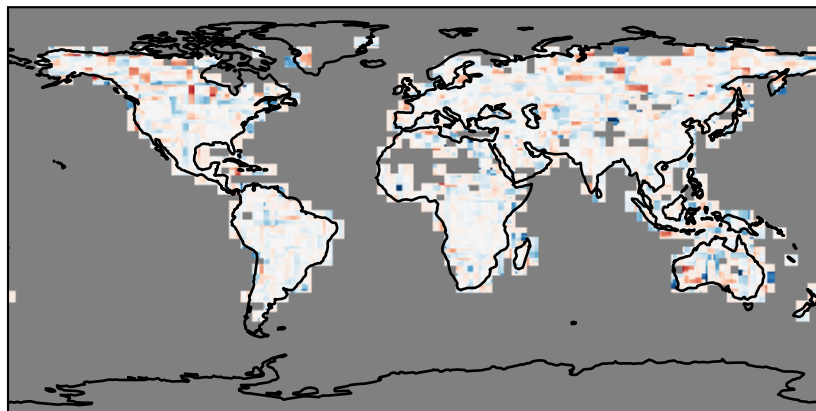
Difference (1x1.25)  
Dev - Ref, Dynamic Range



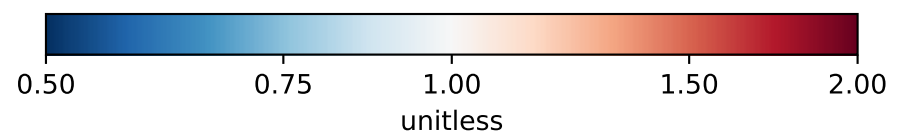
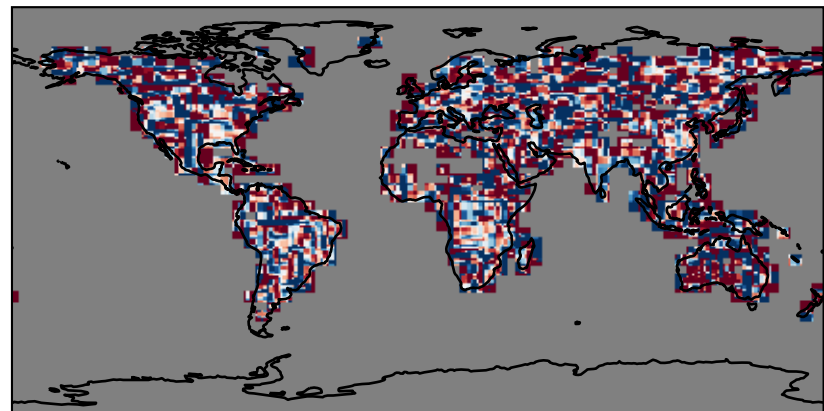
Difference (1x1.25)  
Dev - Ref, Restricted Range [5%,95%]



Ratio (1x1.25)  
Dev/Ref, Dynamic Range



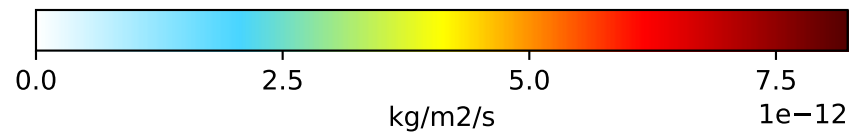
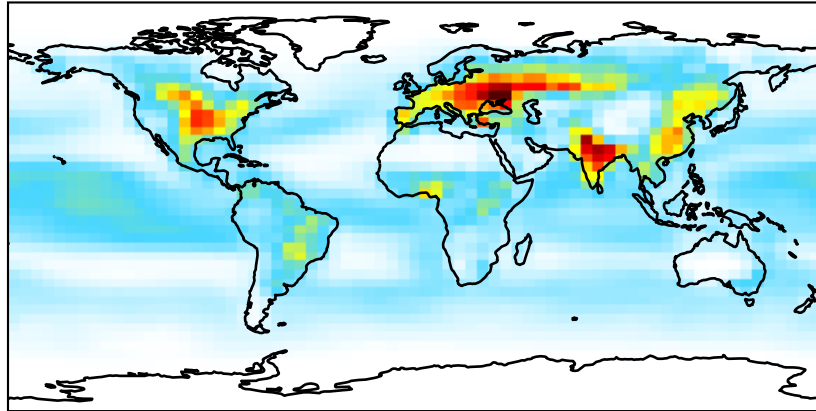
Ratio (1x1.25)  
Dev/Ref, Fixed Range



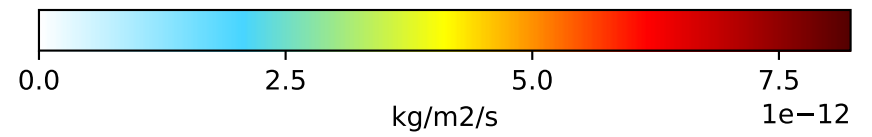
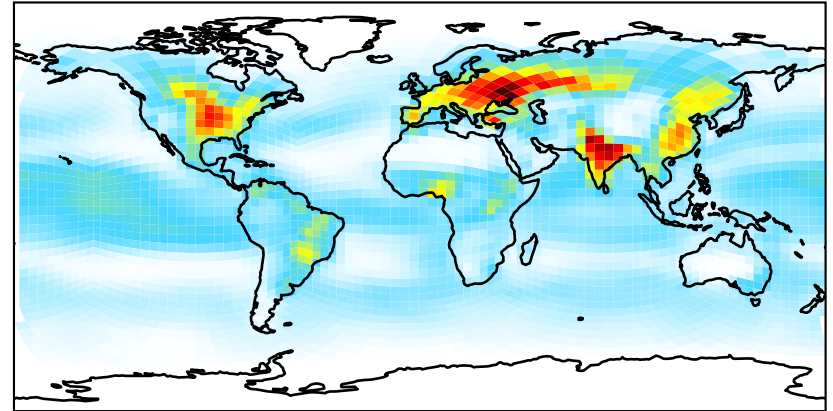


# EmisNH3\_Natural

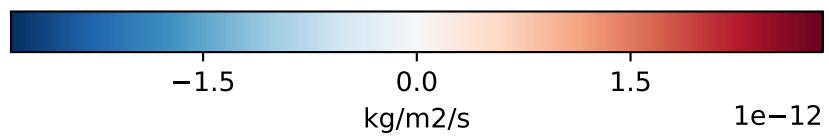
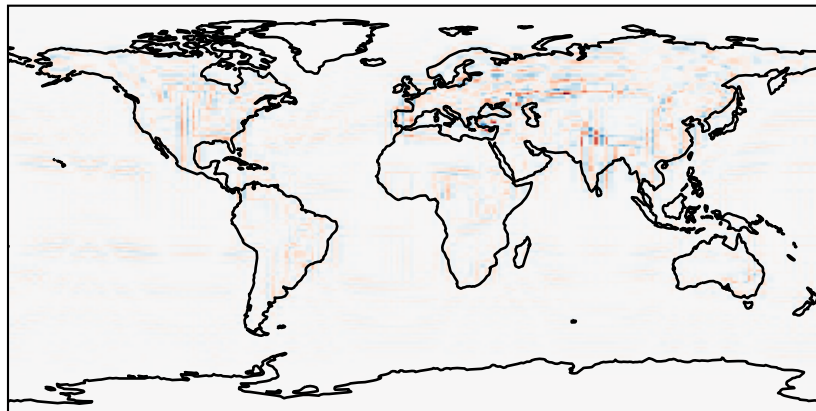
GCC\_14.2.0\_GEOS-IT (Ref)  
4.0x5.0



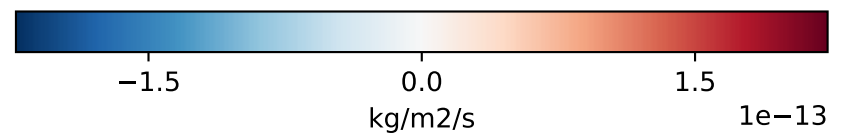
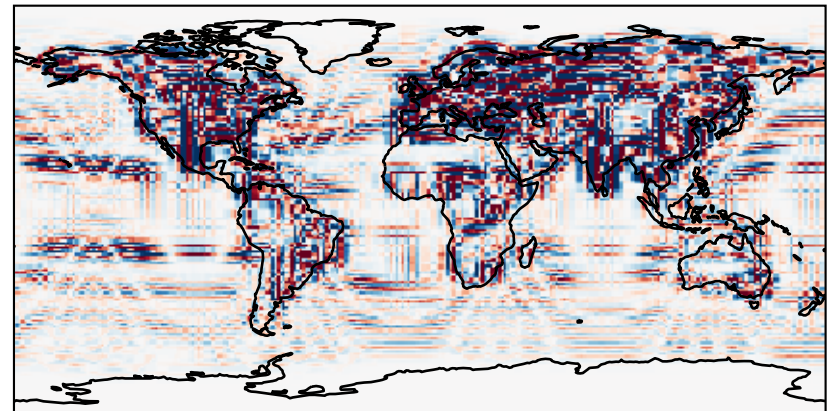
GCHP\_14.2.0\_GEOS-IT (Dev)  
c24



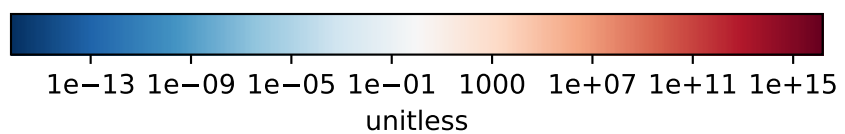
Difference (1x1.25)  
Dev - Ref, Dynamic Range



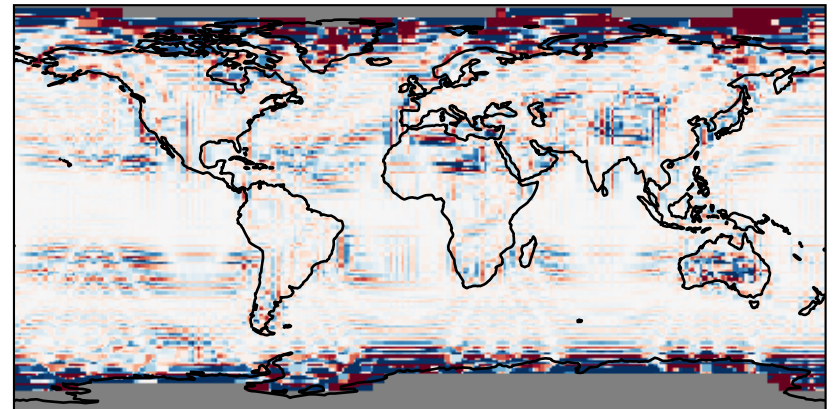
Difference (1x1.25)  
Dev - Ref, Restricted Range [5%,95%]



Ratio (1x1.25)  
Dev/Ref, Dynamic Range

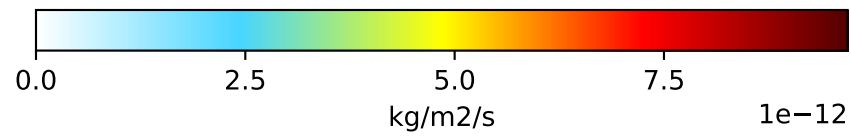
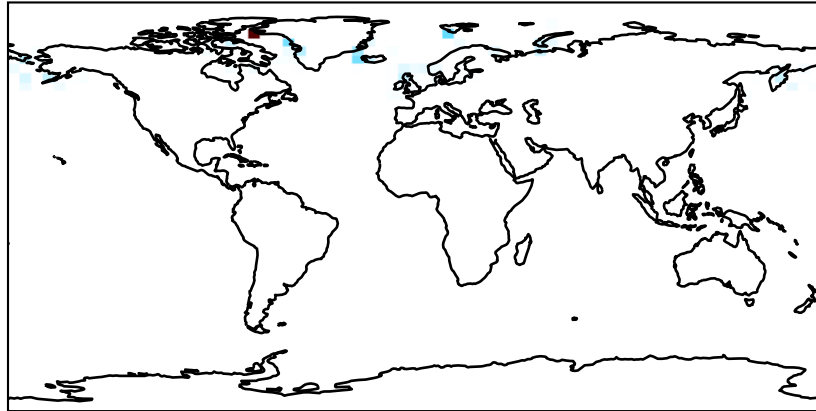


Ratio (1x1.25)  
Dev/Ref, Fixed Range

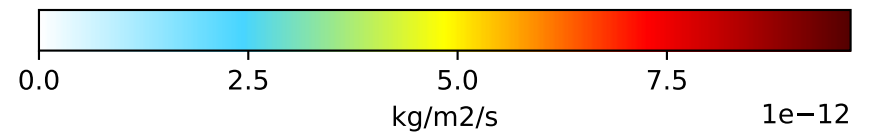
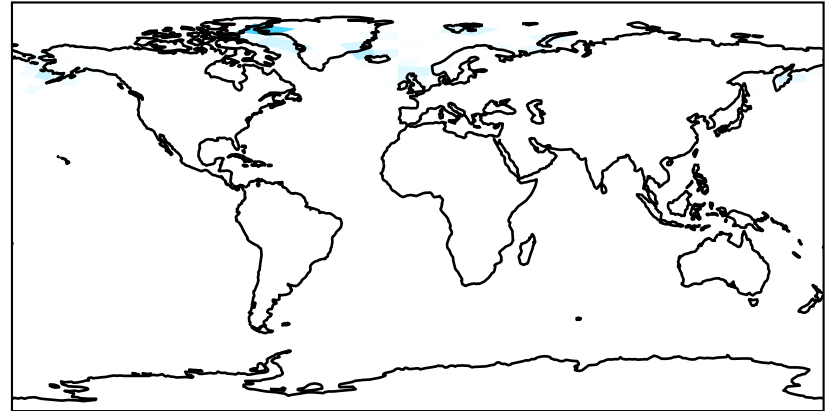


# EmisNH3\_Seabirds

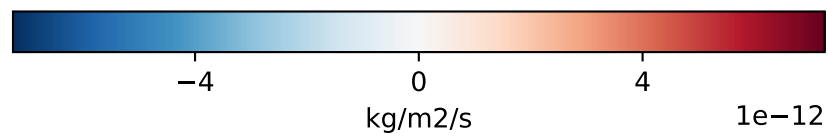
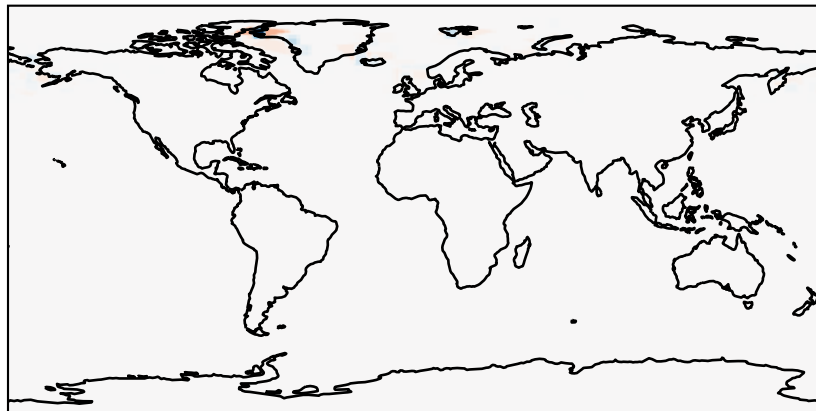
GCC\_14.2.0\_GEOS-IT (Ref)  
4.0x5.0



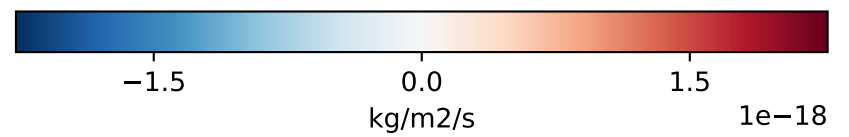
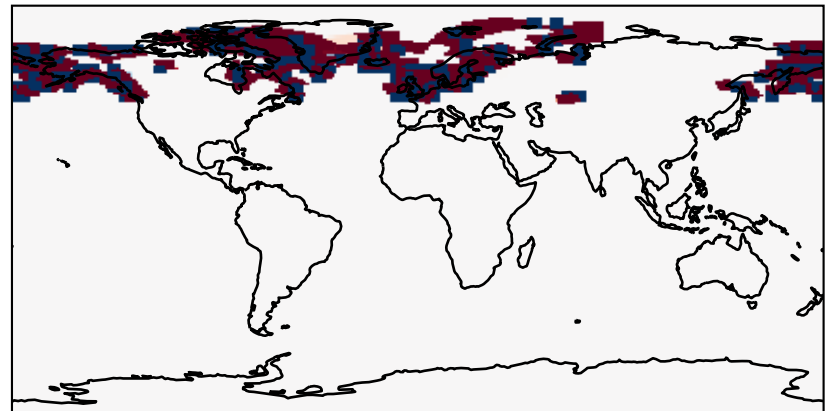
GCHP\_14.2.0\_GEOS-IT (Dev)  
c24



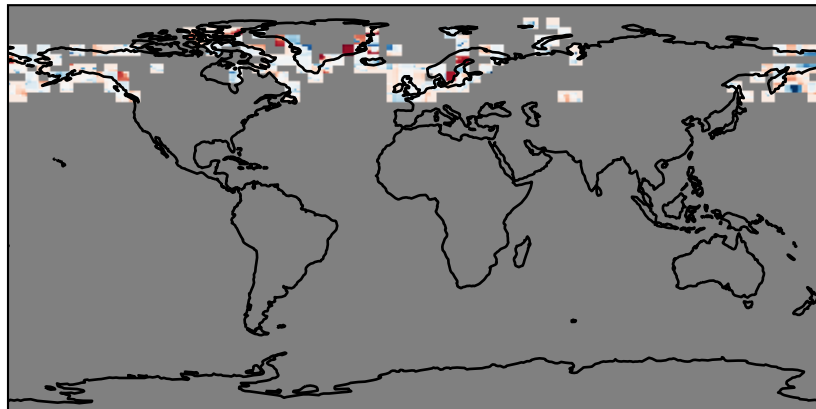
Difference (1x1.25)  
Dev - Ref, Dynamic Range



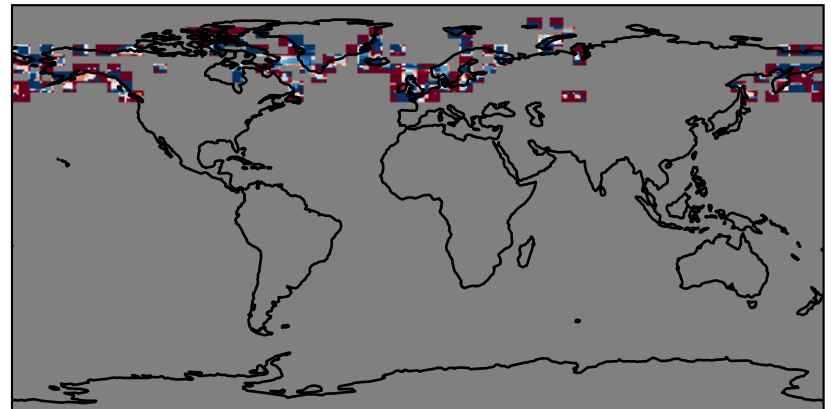
Difference (1x1.25)  
Dev - Ref, Restricted Range [5%,95%]



Ratio (1x1.25)  
Dev/Ref, Dynamic Range

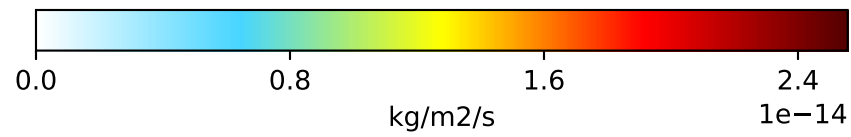
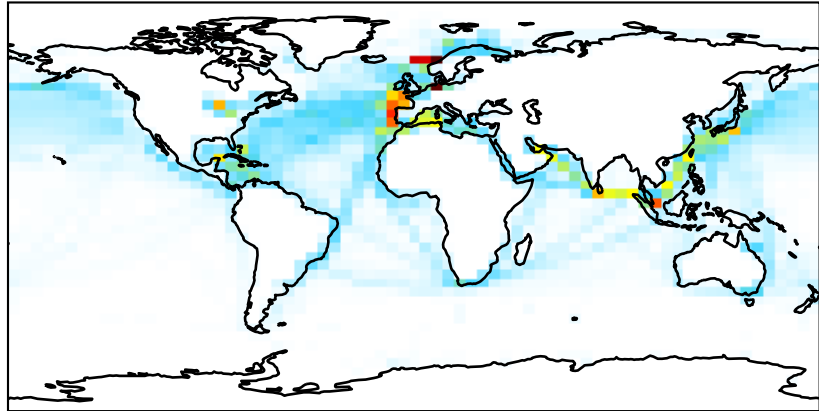


Ratio (1x1.25)  
Dev/Ref, Fixed Range

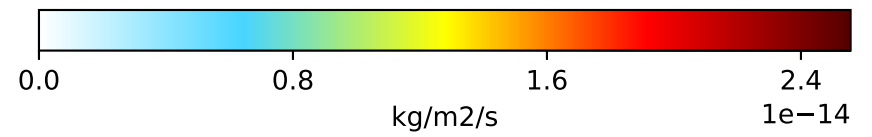
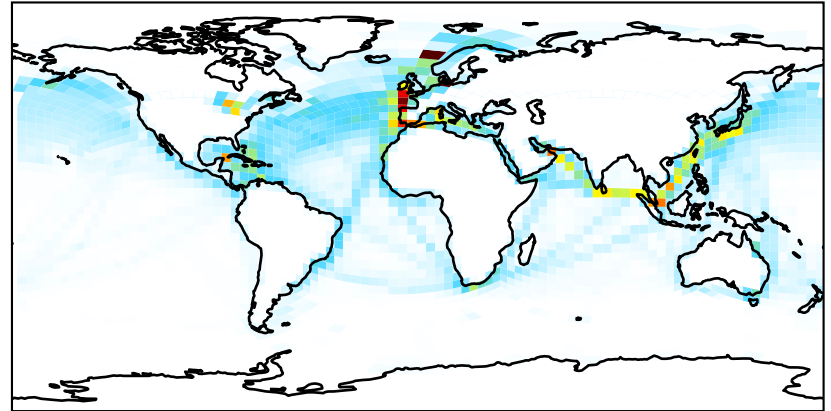


# EmisNH3\_Ship

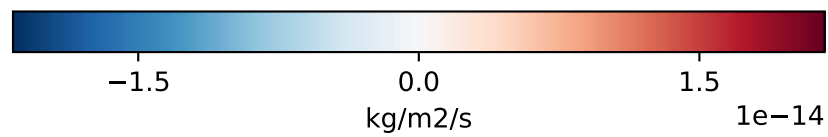
GCC\_14.2.0\_GEOS-IT (Ref)  
4.0x5.0



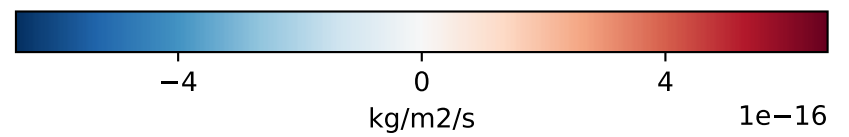
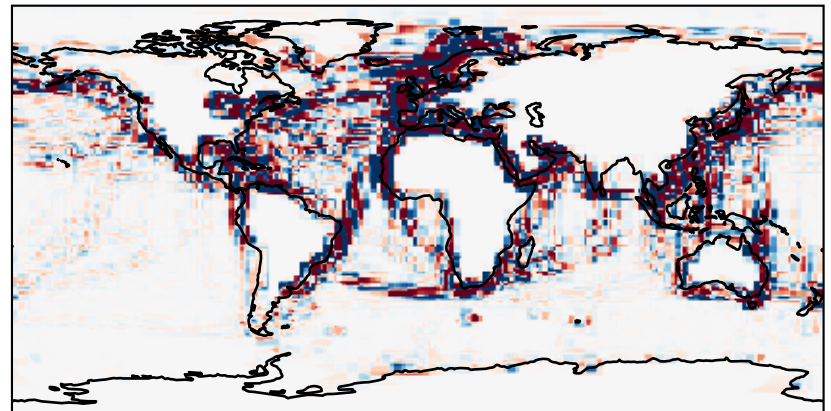
GCHP\_14.2.0\_GEOS-IT (Dev)  
c24



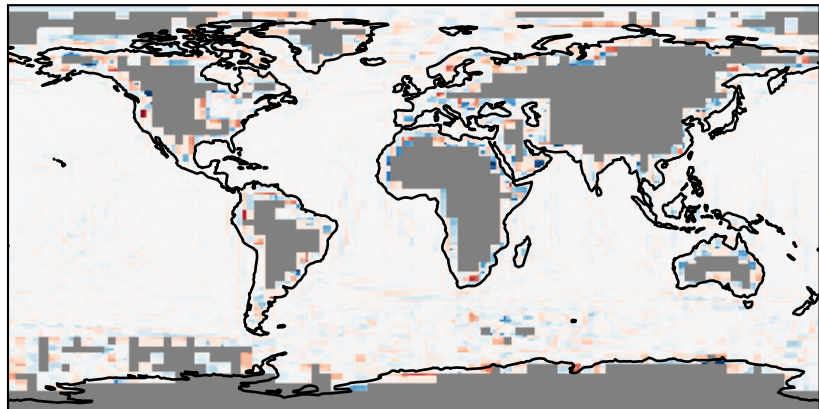
Difference (1x1.25)  
Dev - Ref, Dynamic Range




Difference (1x1.25)  
Dev - Ref, Restricted Range [5%,95%]



Ratio (1x1.25)  
Dev/Ref, Dynamic Range



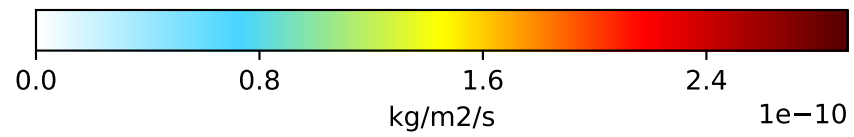
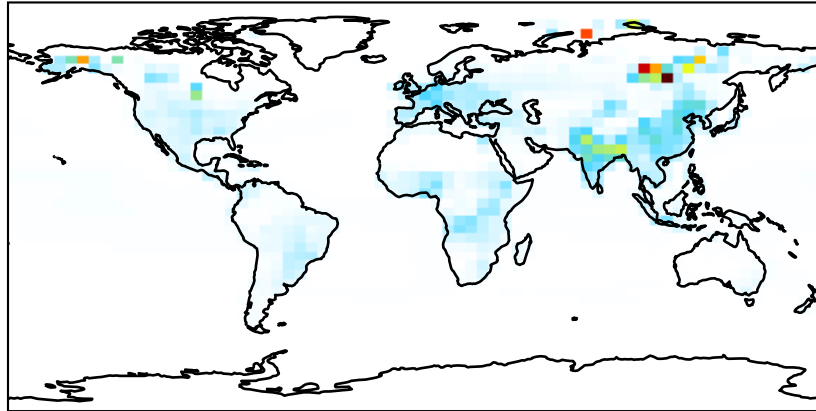
Ratio (1x1.25)  
Dev/Ref, Fixed Range



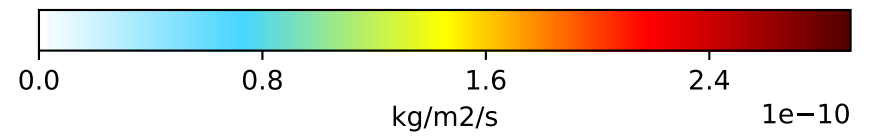
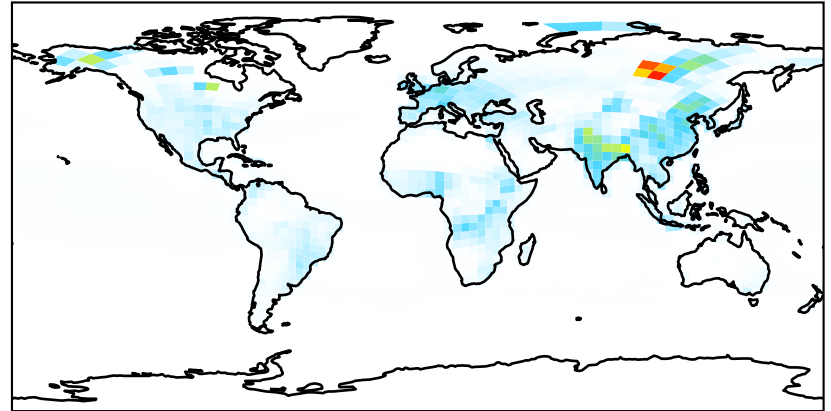


# EmisNH3\_Total

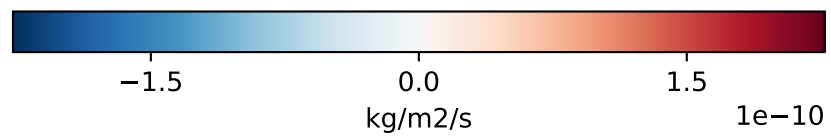
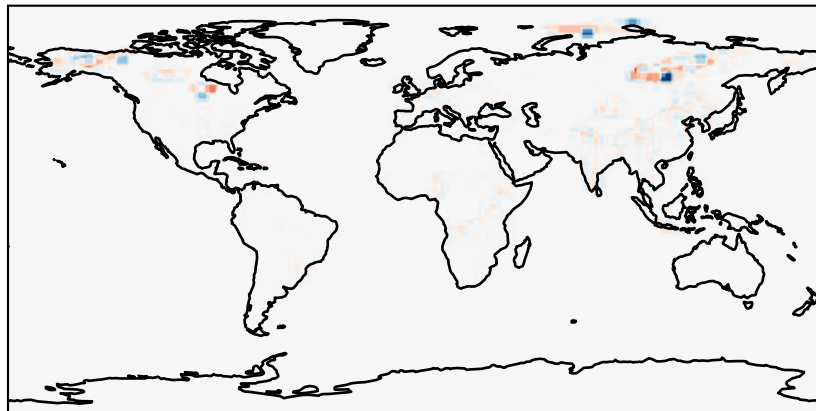
GCC\_14.2.0\_GEOS-IT (Ref)  
4.0x5.0



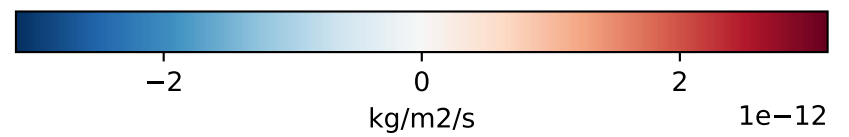
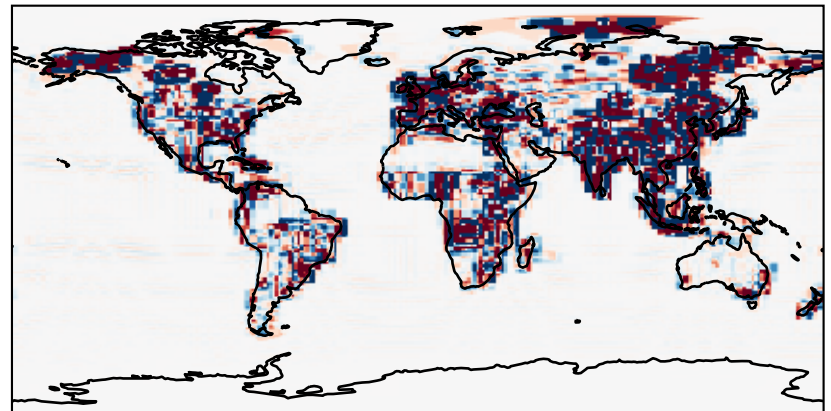
GCHP\_14.2.0\_GEOS-IT (Dev)  
c24



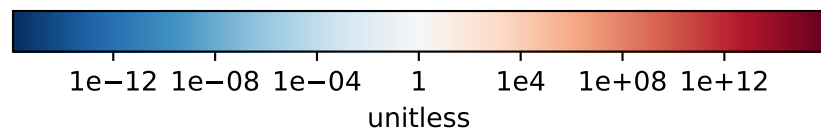
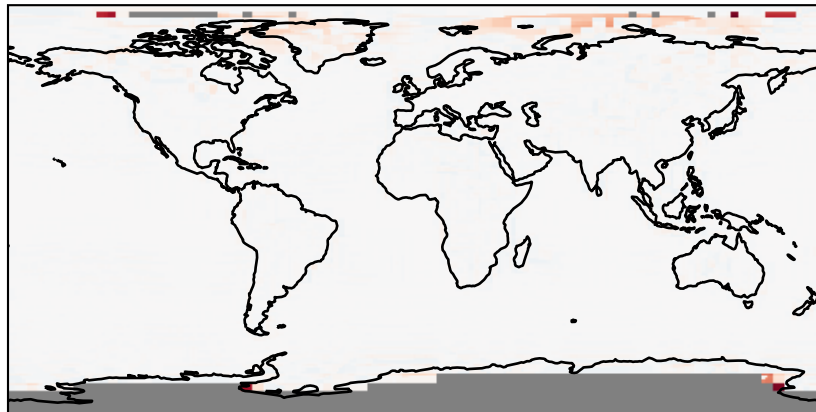
Difference (1x1.25)  
Dev - Ref, Dynamic Range



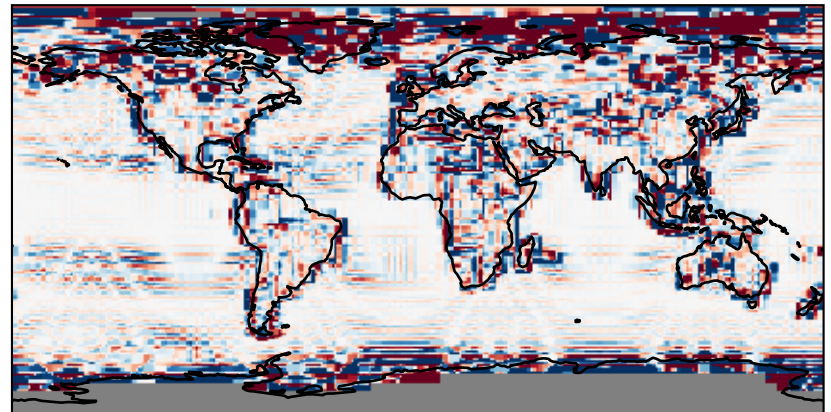
Difference (1x1.25)  
Dev - Ref, Restricted Range [5%,95%]



Ratio (1x1.25)  
Dev/Ref, Dynamic Range

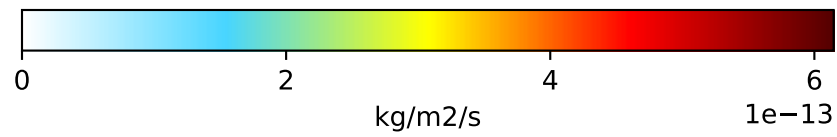
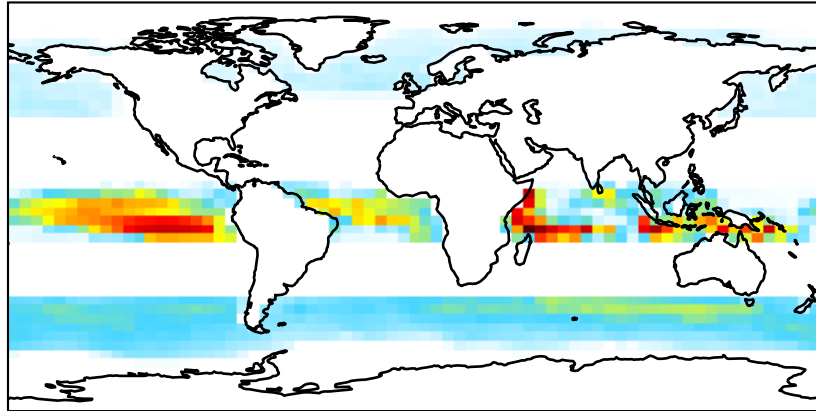


Ratio (1x1.25)  
Dev/Ref, Fixed Range

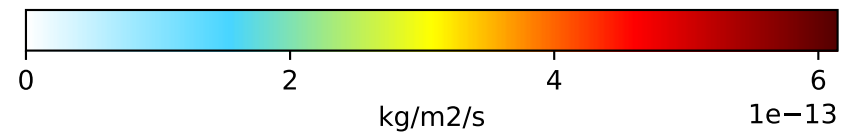
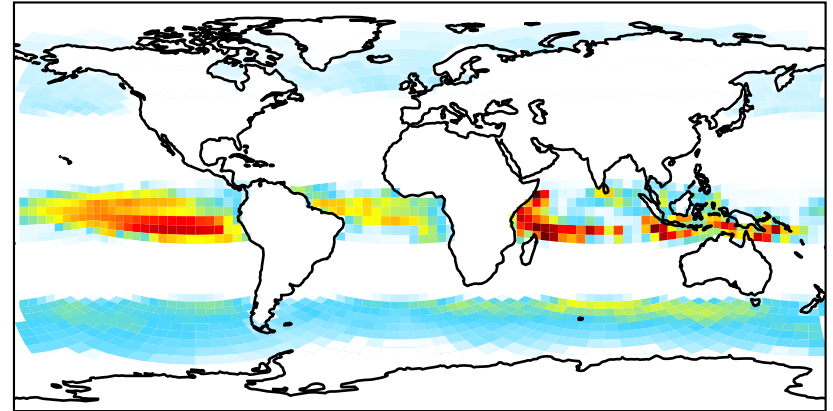


# EmisMEN03\_Ocean

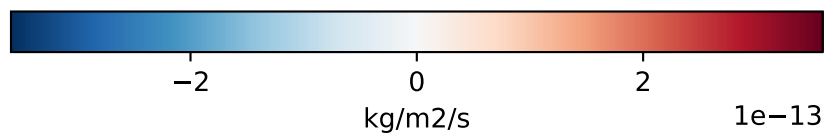
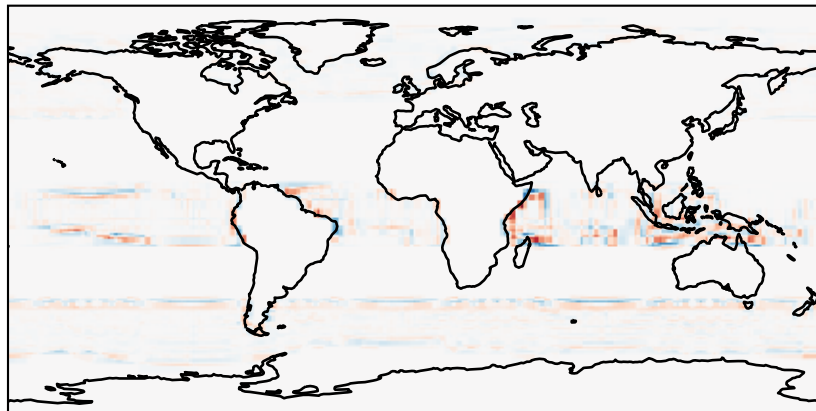
GCC\_14.2.0\_GEOS-IT (Ref)  
4.0x5.0



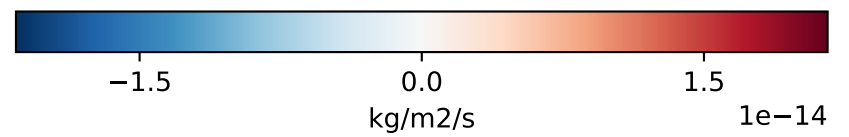
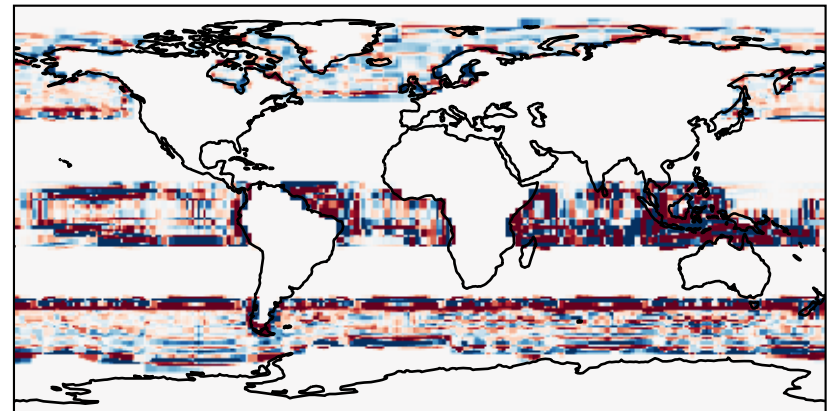
GCHP\_14.2.0\_GEOS-IT (Dev)  
c24



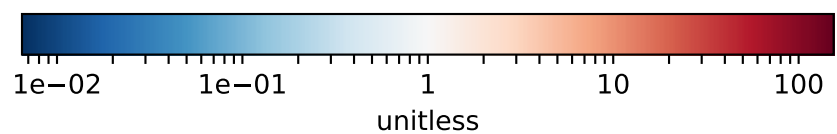
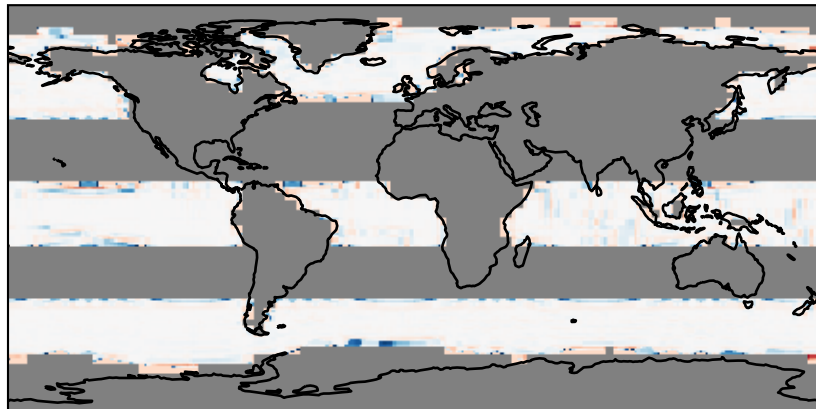
Difference (1x1.25)  
Dev - Ref, Dynamic Range



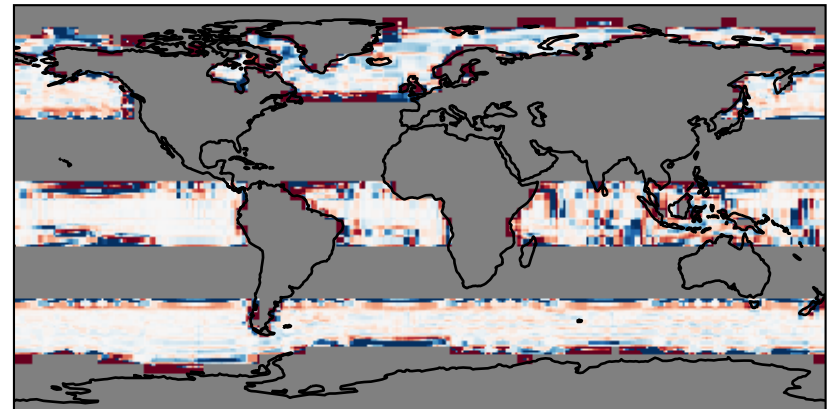
Difference (1x1.25)  
Dev - Ref, Restricted Range [5%,95%]



Ratio (1x1.25)  
Dev/Ref, Dynamic Range

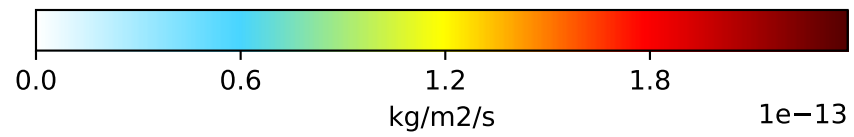
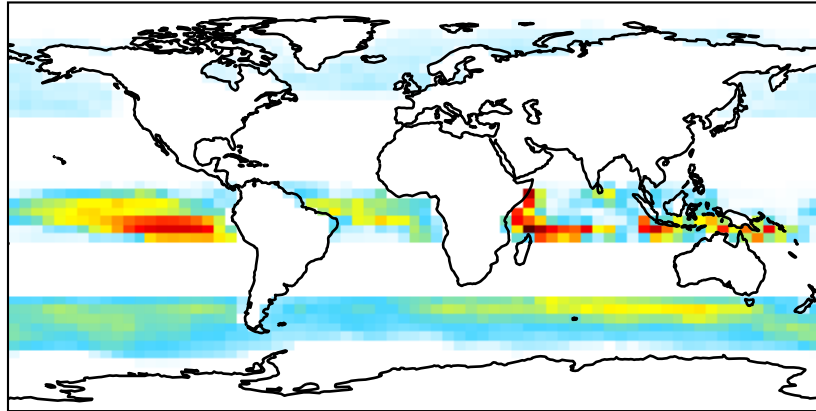


Ratio (1x1.25)  
Dev/Ref, Fixed Range

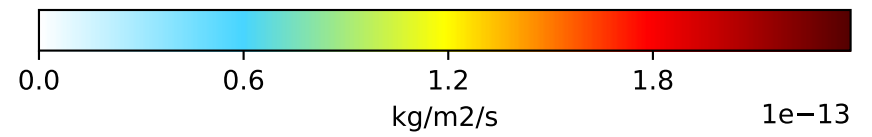
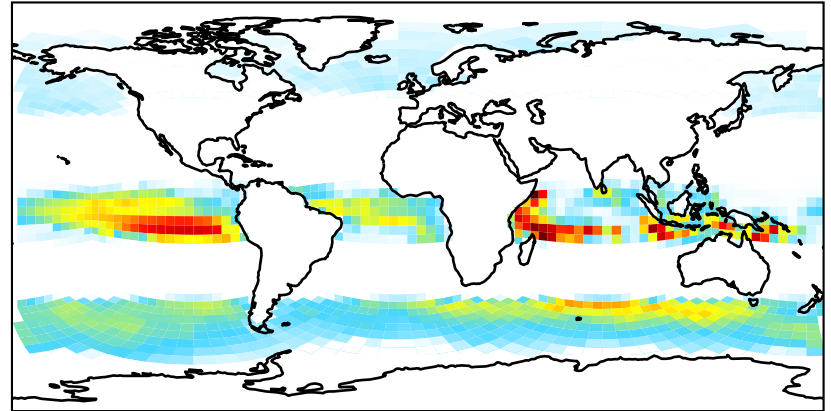


# EmisETNO3\_Ocean

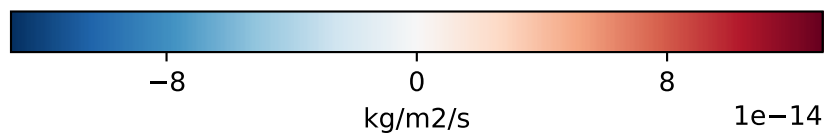
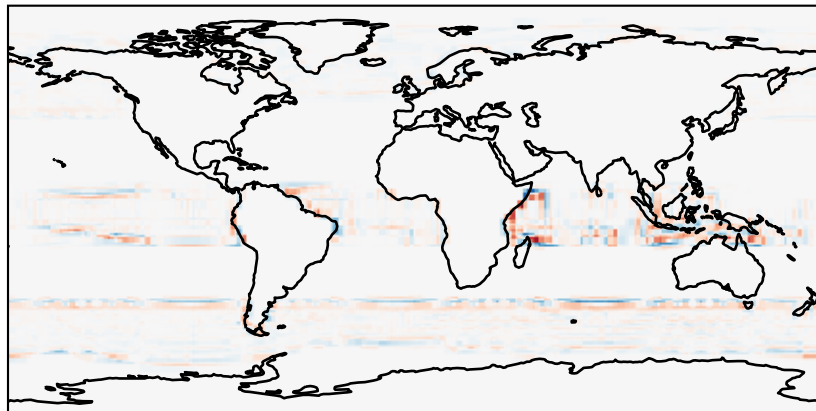
GCC\_14.2.0\_GEOS-IT (Ref)  
4.0x5.0



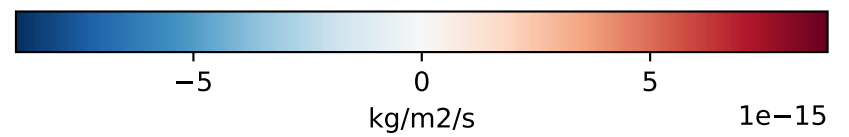
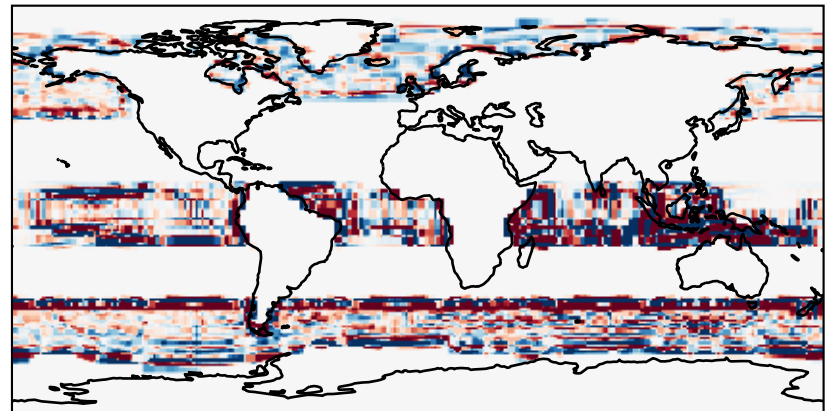
GCHP\_14.2.0\_GEOS-IT (Dev)  
c24



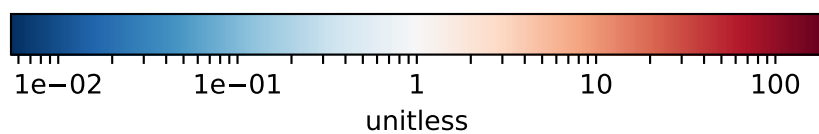
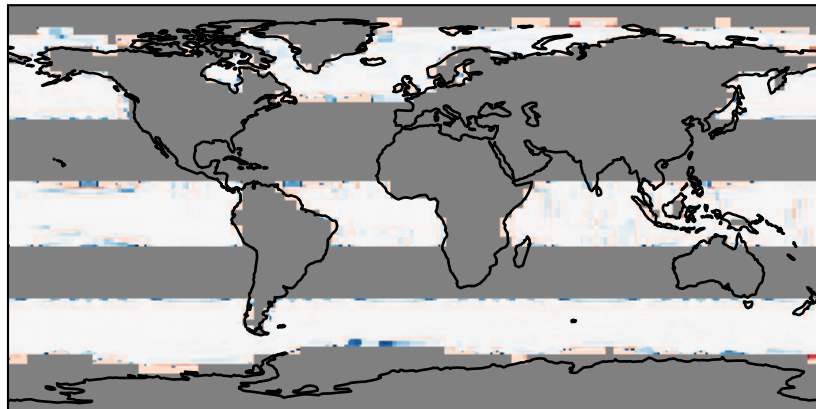
Difference (1x1.25)  
Dev - Ref, Dynamic Range



Difference (1x1.25)  
Dev - Ref, Restricted Range [5%,95%]



Ratio (1x1.25)  
Dev/Ref, Dynamic Range



Ratio (1x1.25)  
Dev/Ref, Fixed Range

