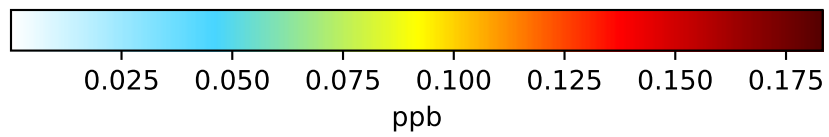
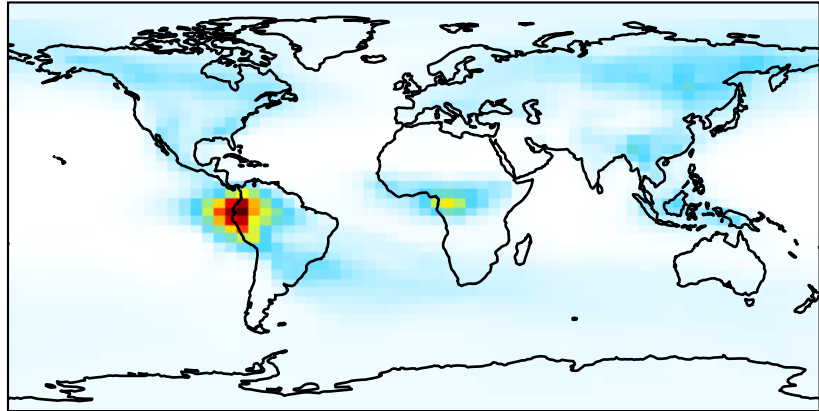
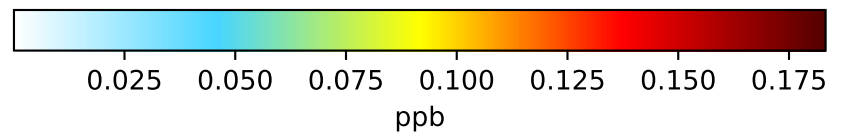
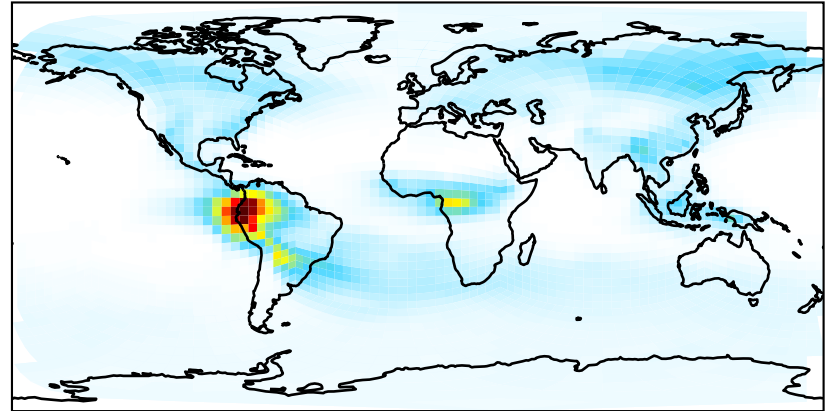


SpeciesConcVV_EOH

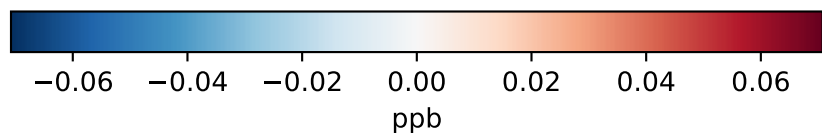
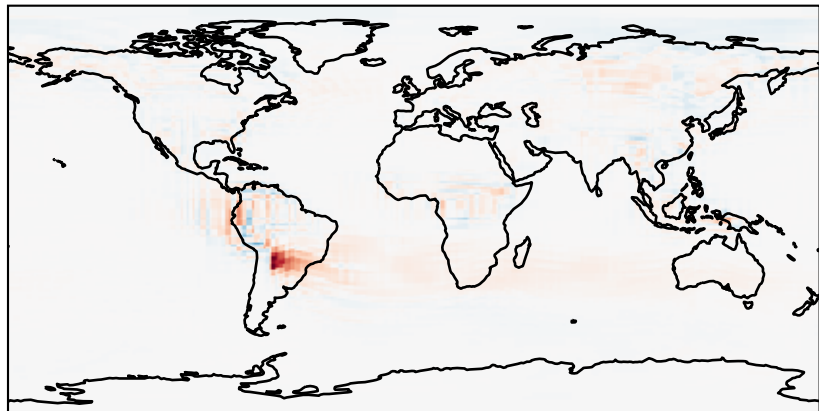
GCC_14.2.0_GEOS-IT (Ref)
4.0x5.0



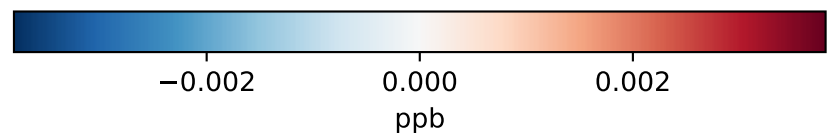
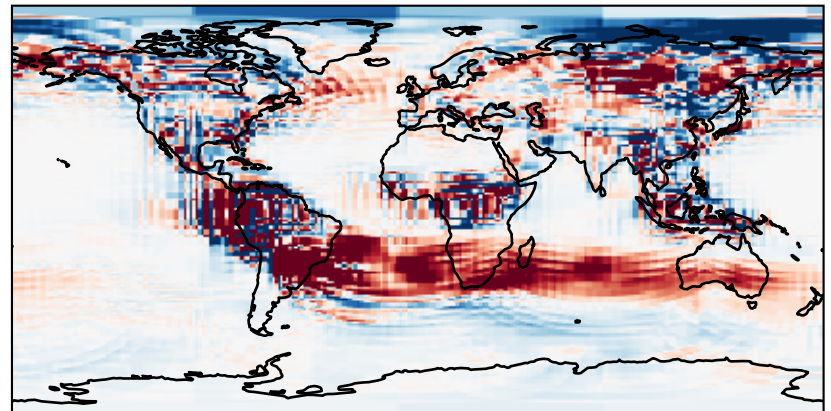
GCHP_14.2.0_GEOS-IT (Dev)
c24



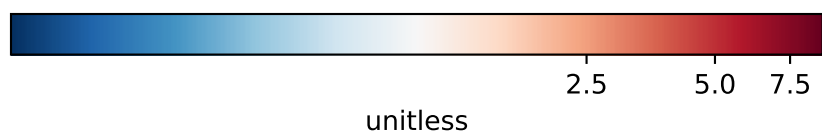
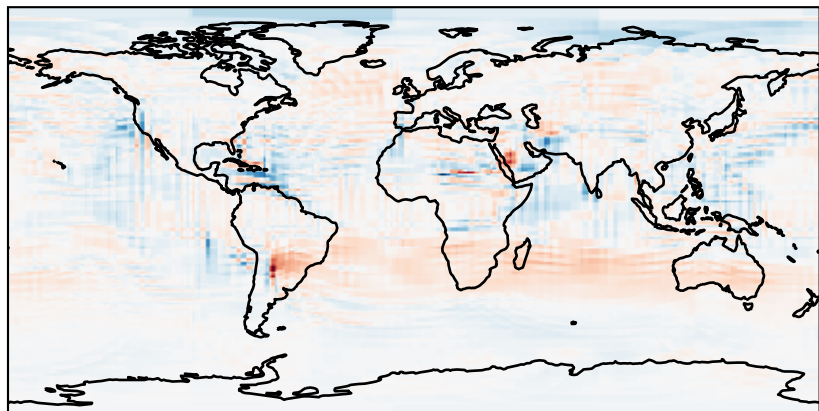
Difference (1x1.25)
Dev - Ref, Dynamic Range



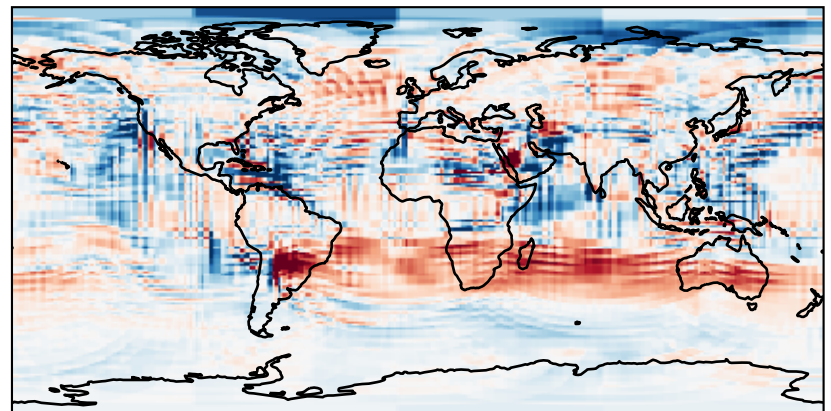
Difference (1x1.25)
Dev - Ref, Restricted Range [5%,95%]



Ratio (1x1.25)
Dev/Ref, Dynamic Range

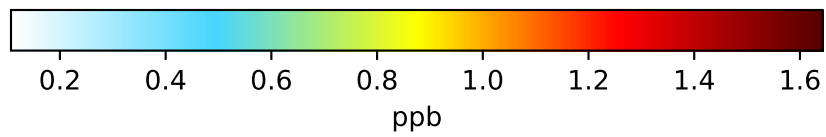
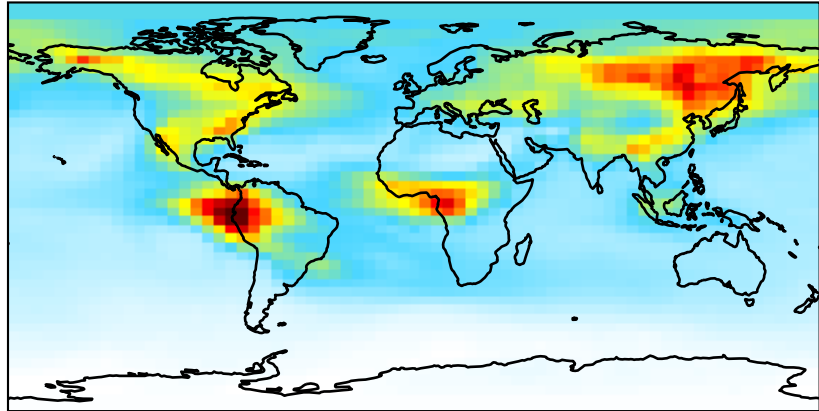


Ratio (1x1.25)
Dev/Ref, Fixed Range

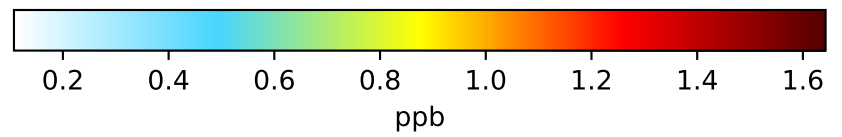
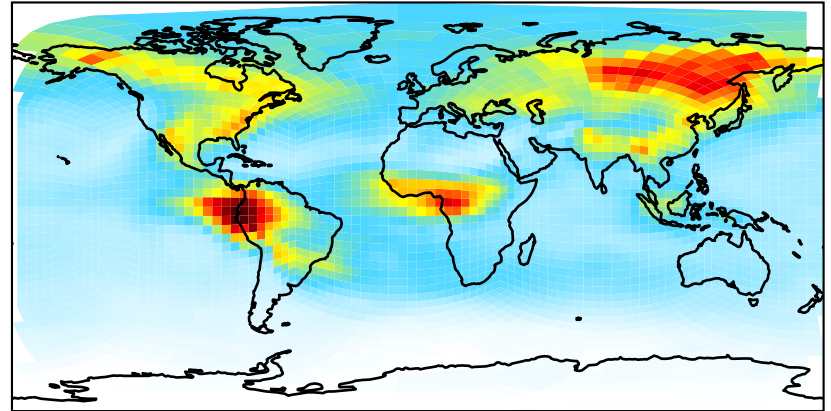


SpeciesConcVV_MOH

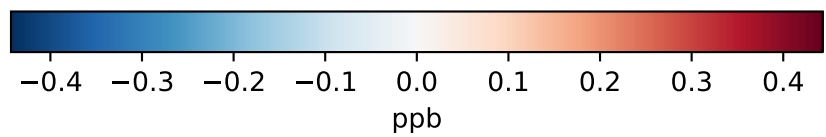
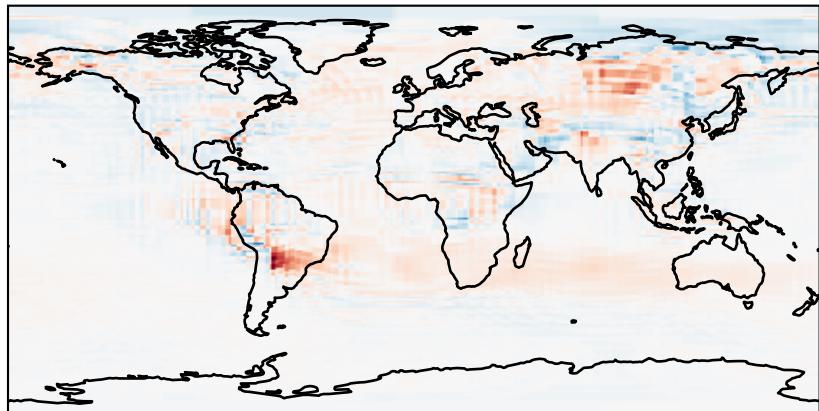
GCC_14.2.0_GEOS-IT (Ref)
4.0x5.0



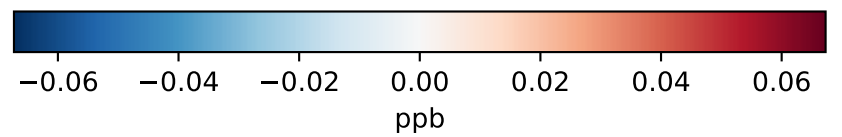
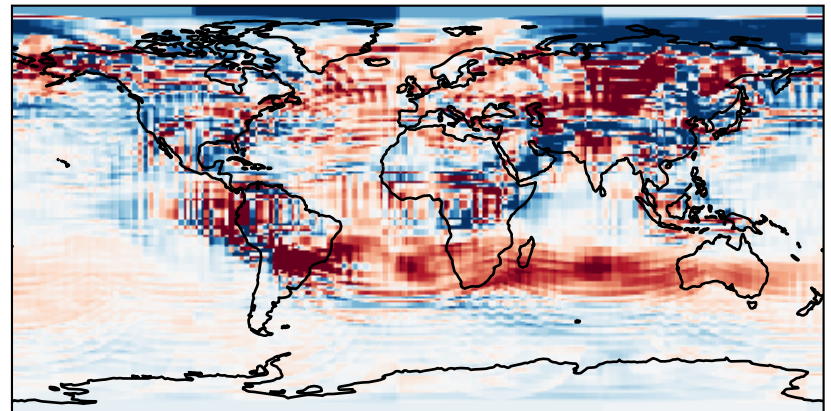
GCHP_14.2.0_GEOS-IT (Dev)
c24



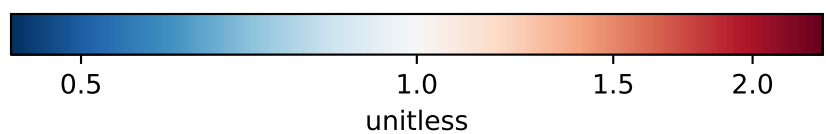
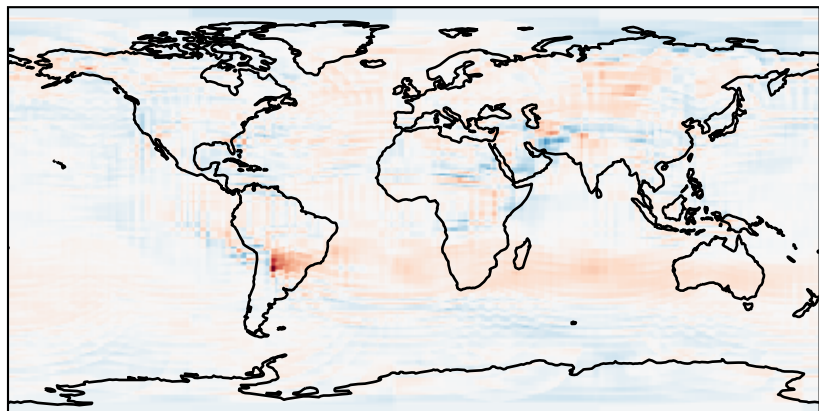
Difference (1x1.25)
Dev - Ref, Dynamic Range



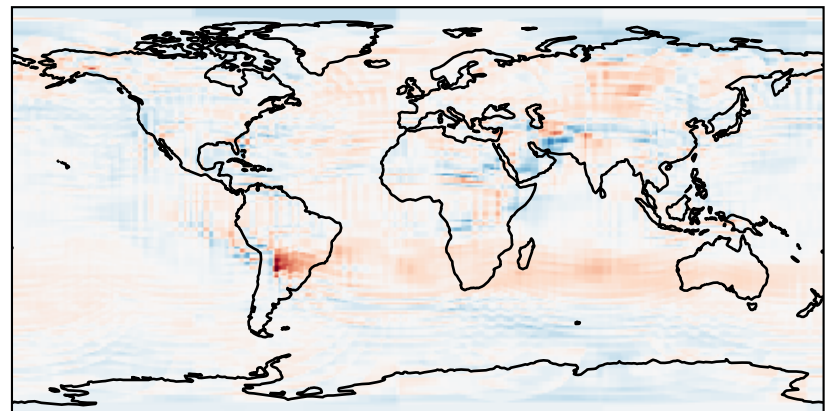
Difference (1x1.25)
Dev - Ref, Restricted Range [5%,95%]



Ratio (1x1.25)
Dev/Ref, Dynamic Range

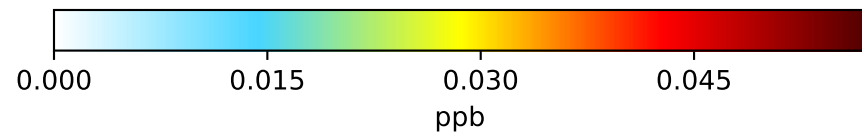
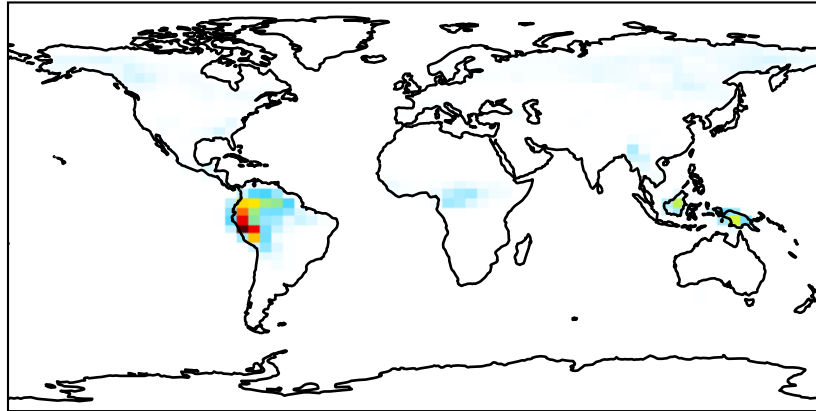


Ratio (1x1.25)
Dev/Ref, Fixed Range

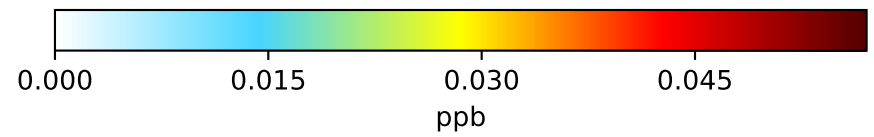
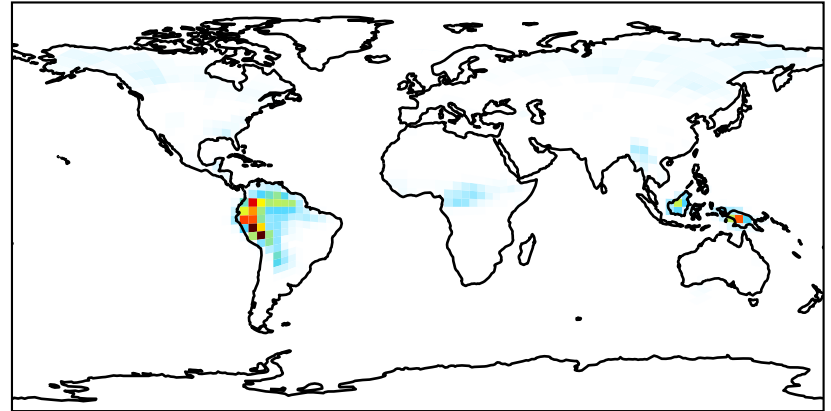


SpeciesConcVV_ISOP

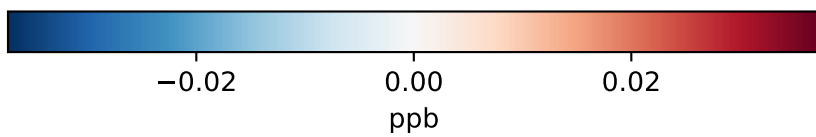
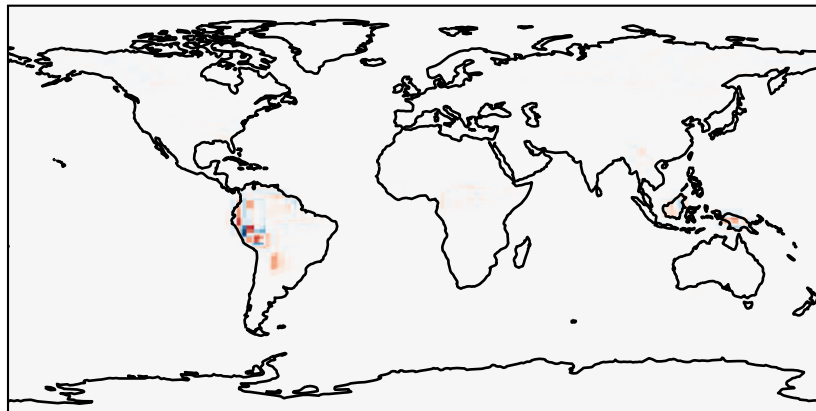
GCC_14.2.0_GEOS-IT (Ref)
4.0x5.0



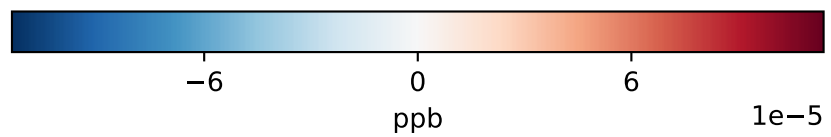
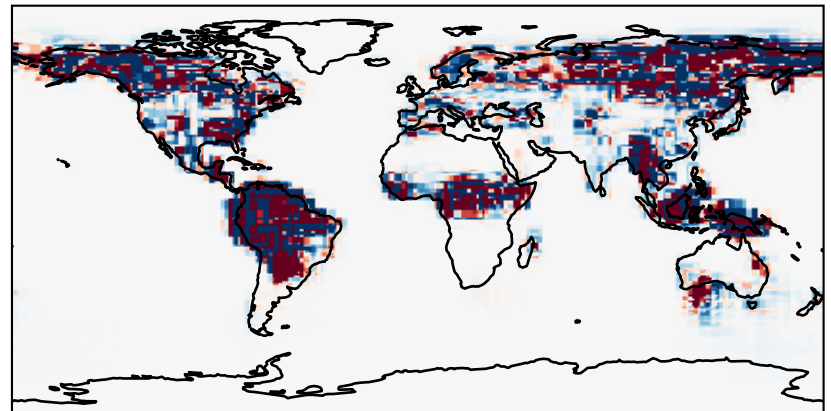
GCHP_14.2.0_GEOS-IT (Dev)
c24



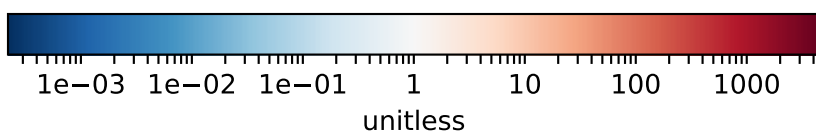
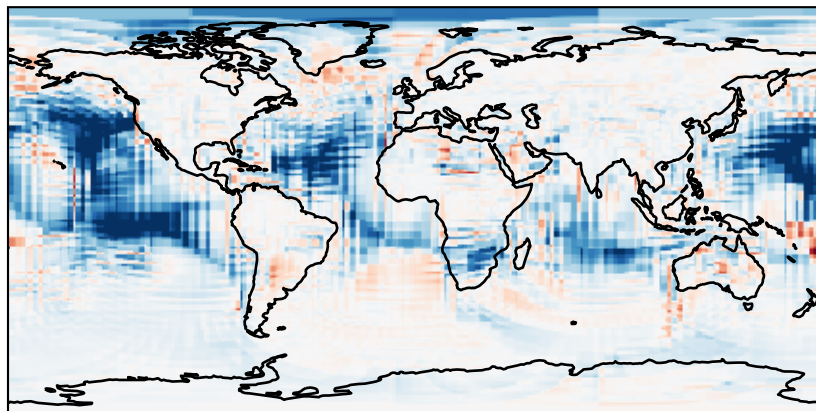
Difference (1x1.25)
Dev - Ref, Dynamic Range



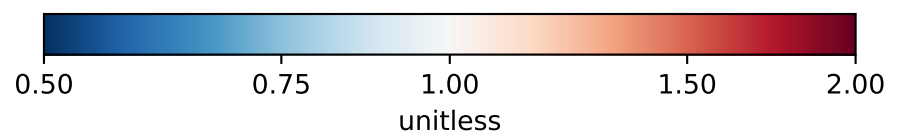
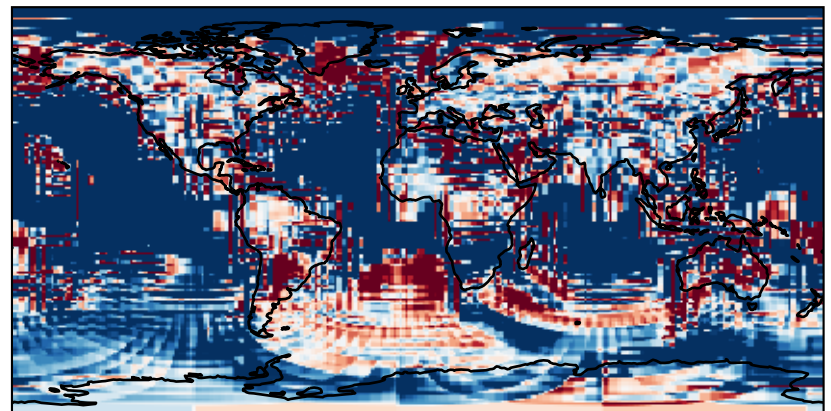
Difference (1x1.25)
Dev - Ref, Restricted Range [5%,95%]



Ratio (1x1.25)
Dev/Ref, Dynamic Range

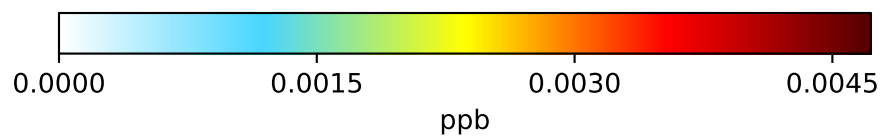
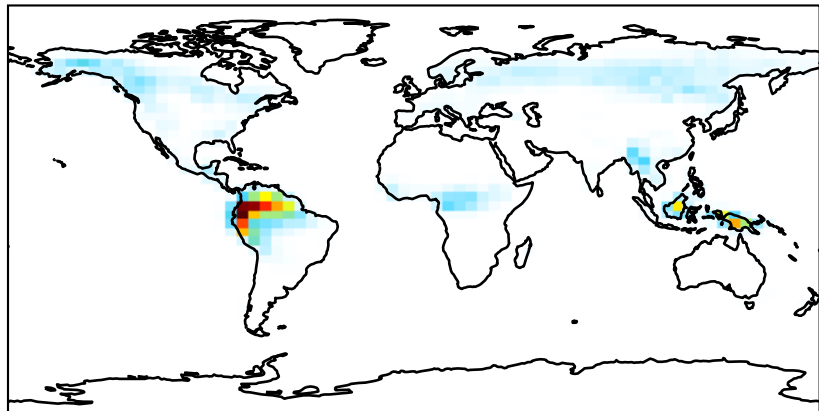


Ratio (1x1.25)
Dev/Ref, Fixed Range

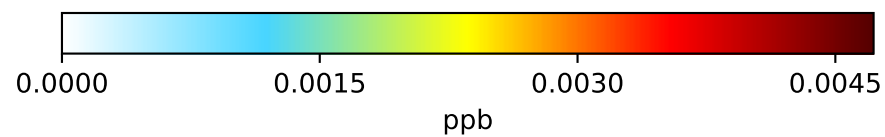
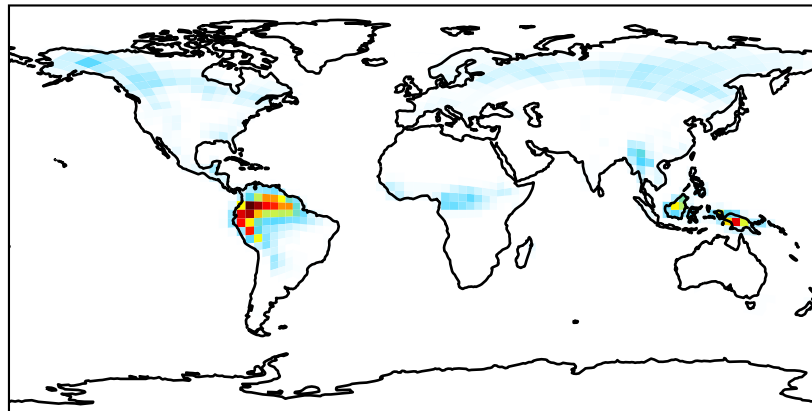


SpeciesConcVV_MTPA

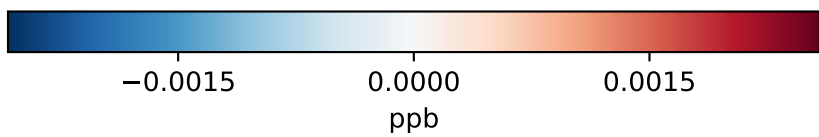
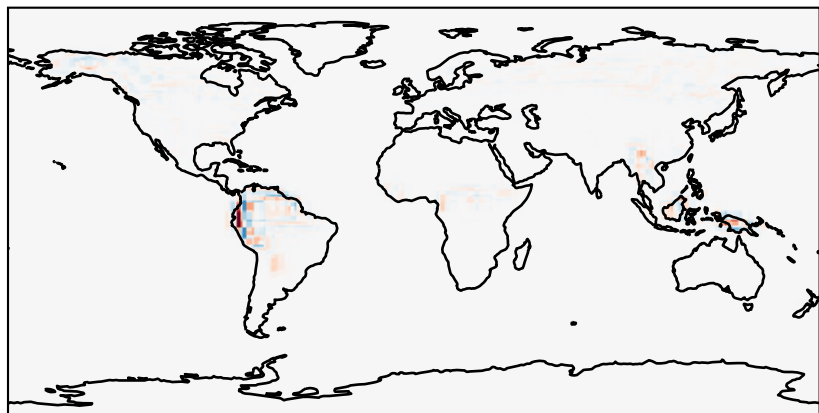
GCC_14.2.0_GEOS-IT (Ref)
4.0x5.0



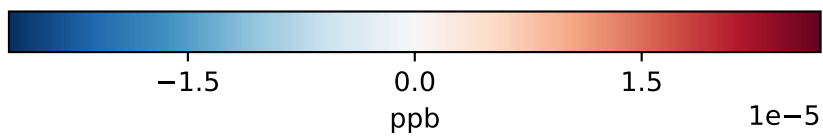
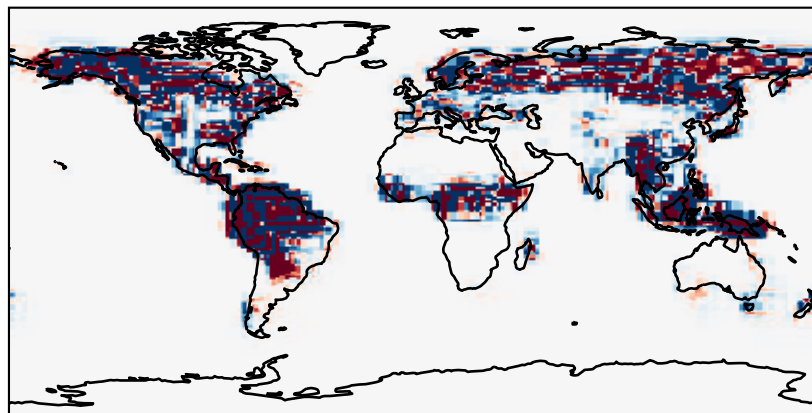
GCHP_14.2.0_GEOS-IT (Dev)
c24



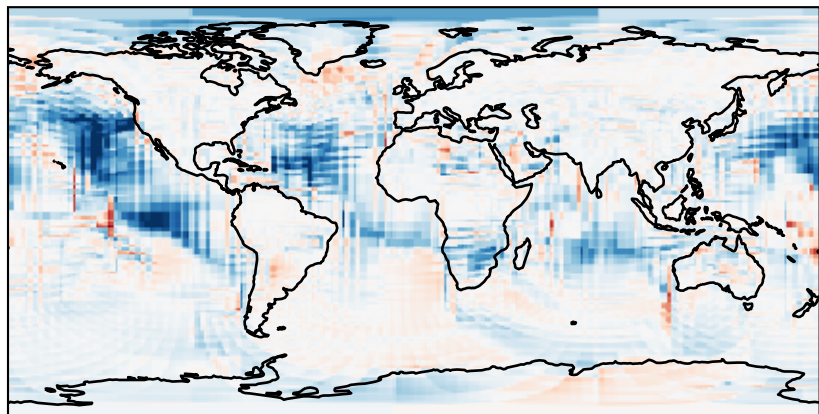
Difference (1x1.25)
Dev - Ref, Dynamic Range



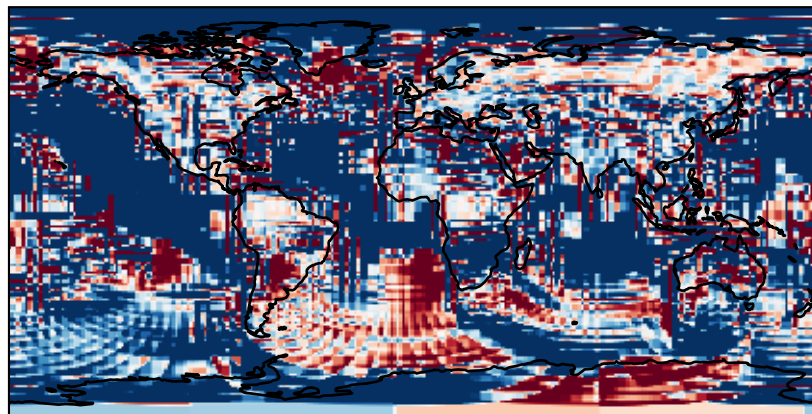
Difference (1x1.25)
Dev - Ref, Restricted Range [5%,95%]



Ratio (1x1.25)
Dev/Ref, Dynamic Range

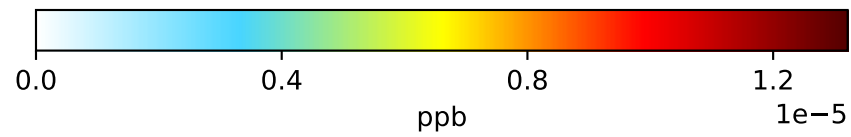
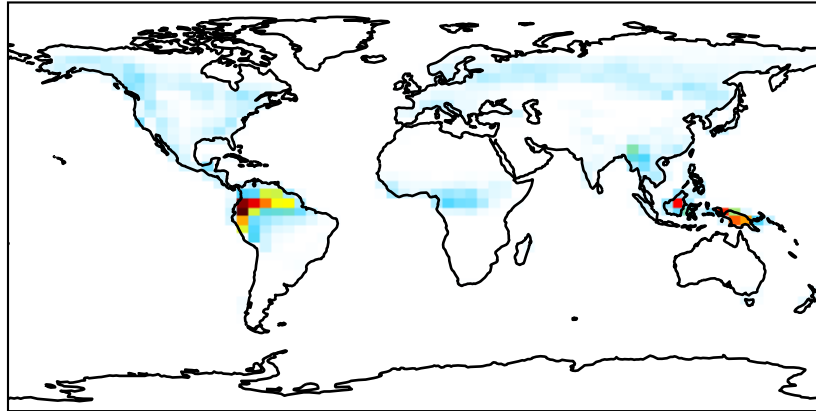


Ratio (1x1.25)
Dev/Ref, Fixed Range

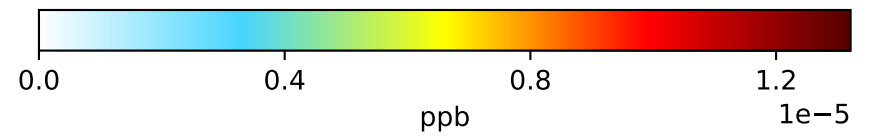
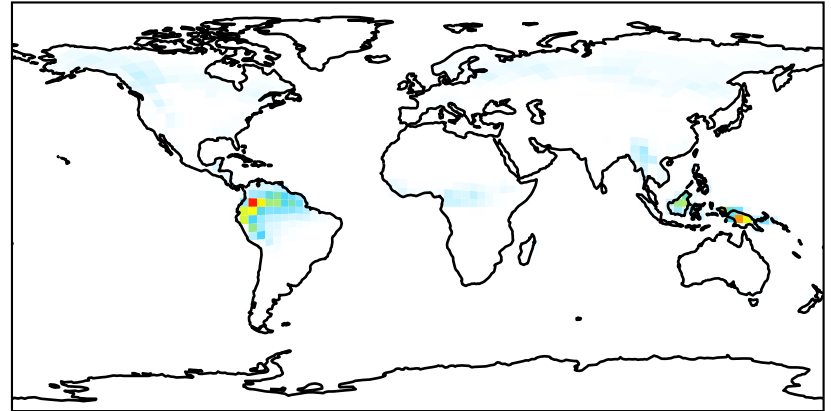


SpeciesConcVV_MTPO

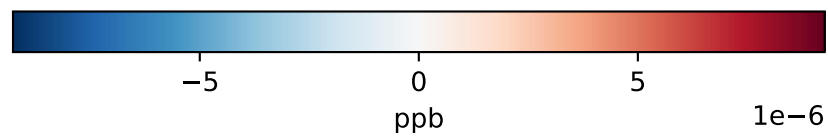
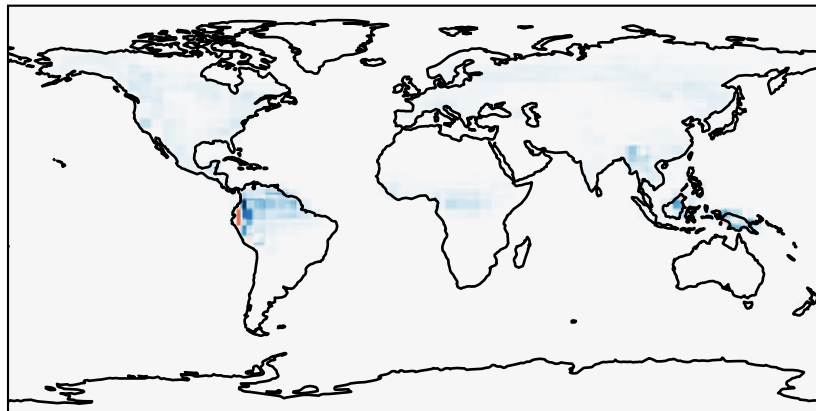
GCC_14.2.0_GEOS-IT (Ref)
4.0x5.0



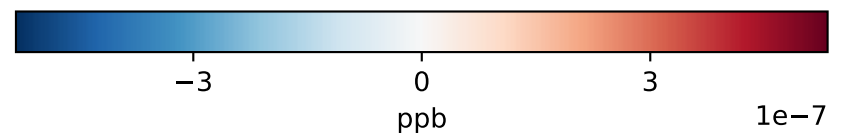
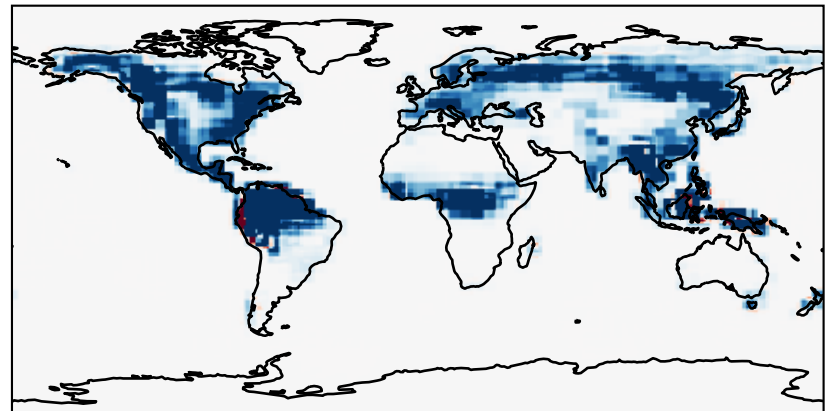
GCHP_14.2.0_GEOS-IT (Dev)
c24



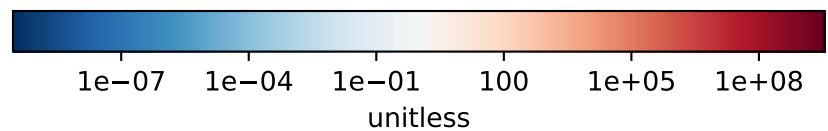
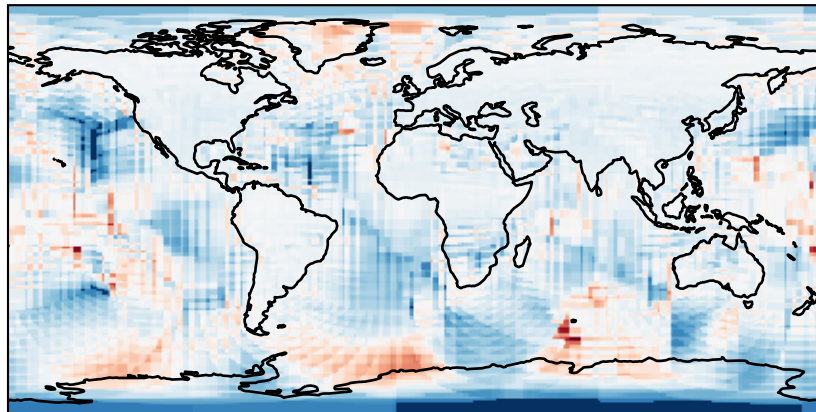
Difference (1x1.25)
Dev - Ref, Dynamic Range



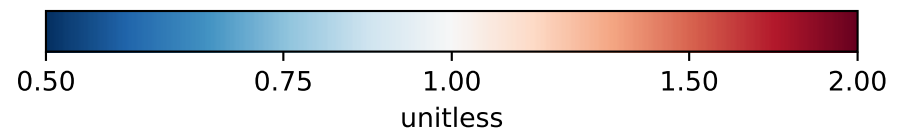
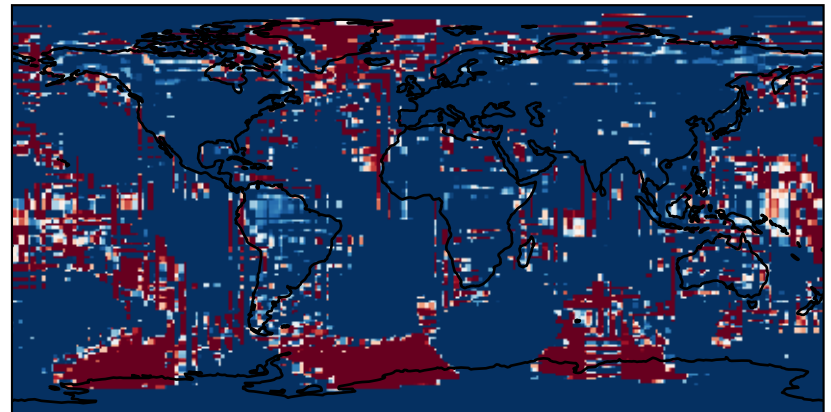
Difference (1x1.25)
Dev - Ref, Restricted Range [5%,95%]



Ratio (1x1.25)
Dev/Ref, Dynamic Range

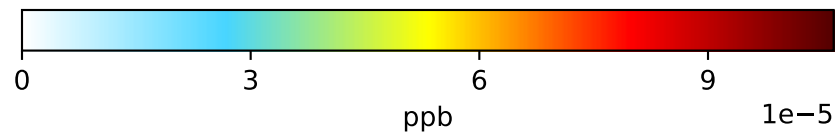
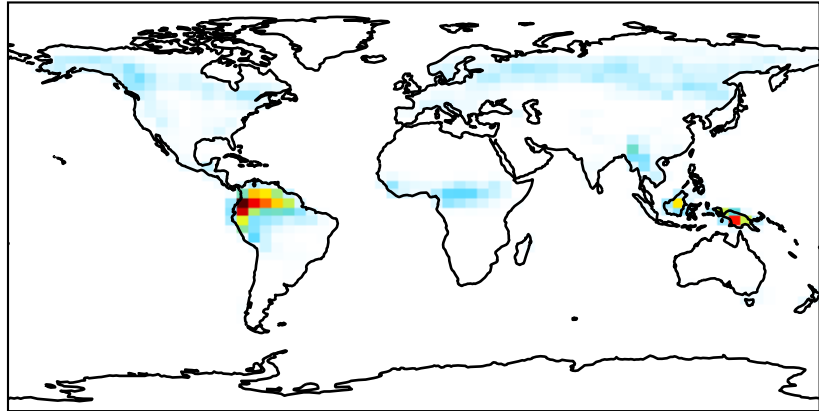


Ratio (1x1.25)
Dev/Ref, Fixed Range

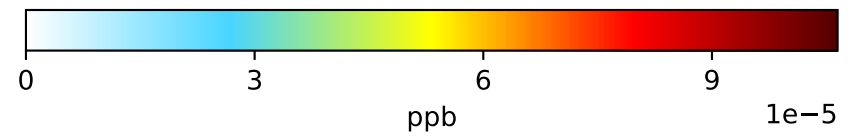
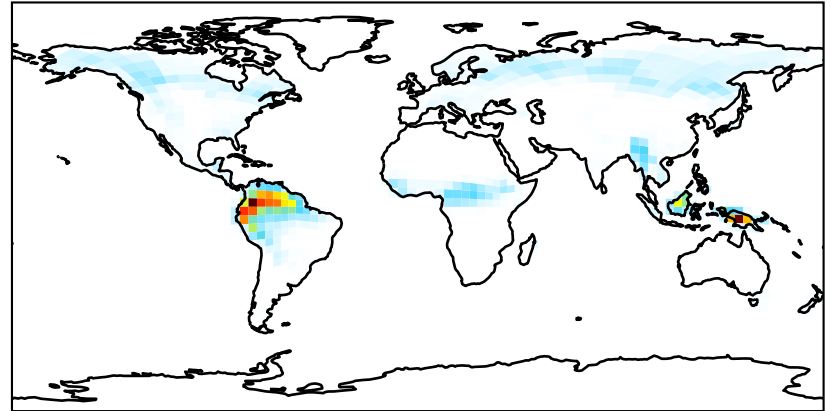


SpeciesConcVV_LIMO

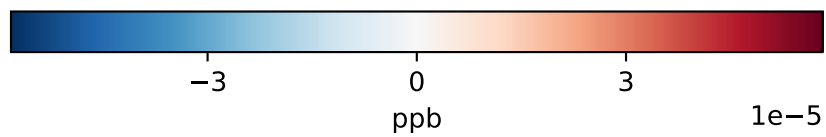
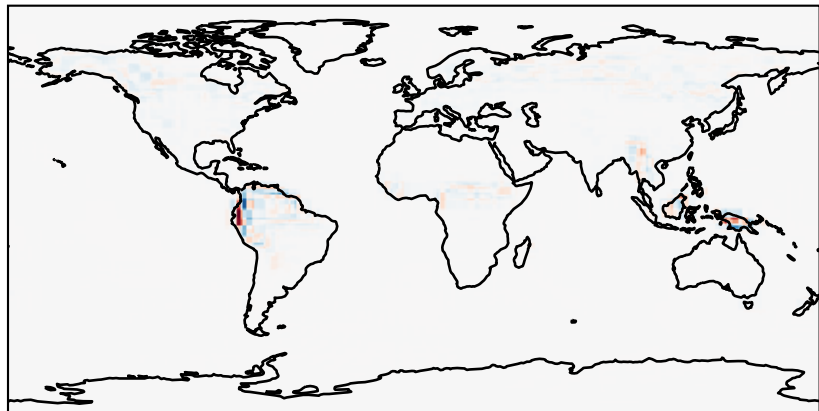
GCC_14.2.0_GEOS-IT (Ref)
4.0x5.0



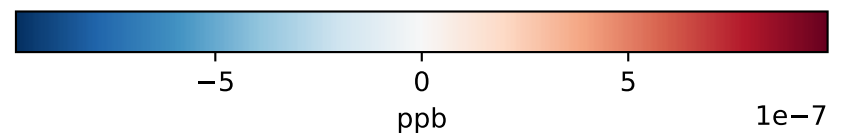
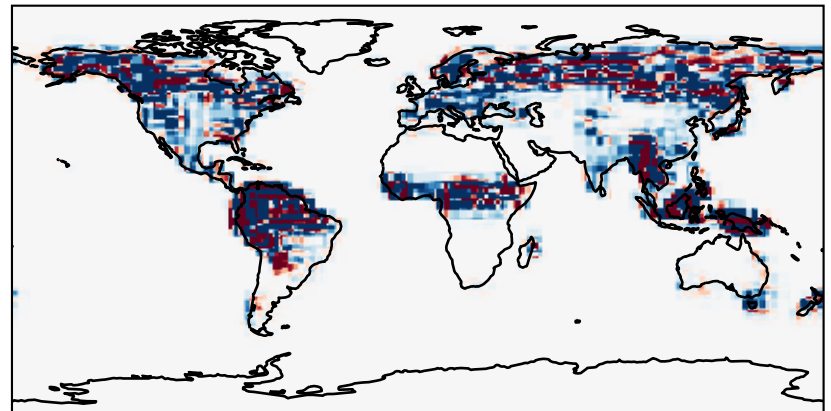
GCHP_14.2.0_GEOS-IT (Dev)
c24



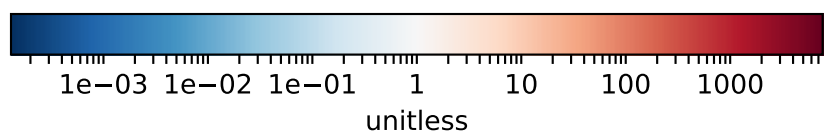
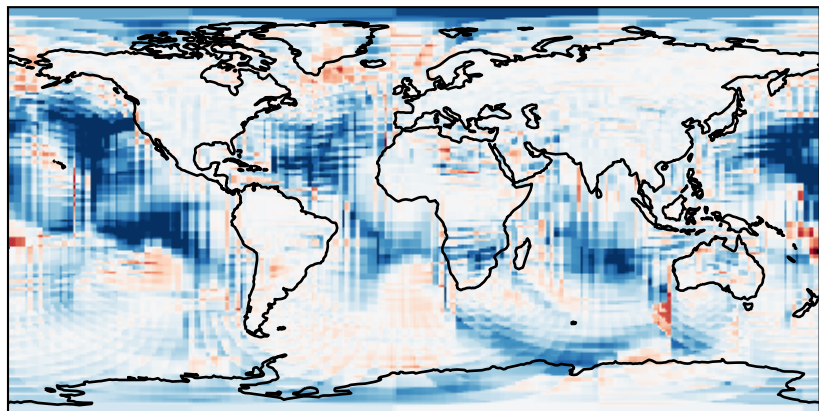
Difference (1x1.25)
Dev - Ref, Dynamic Range




Difference (1x1.25)
Dev - Ref, Restricted Range [5%,95%]



Ratio (1x1.25)
Dev/Ref, Dynamic Range

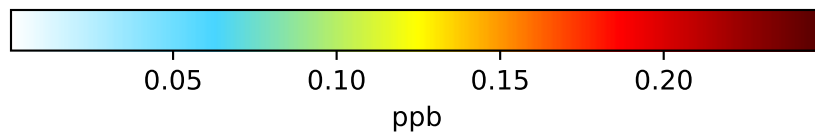
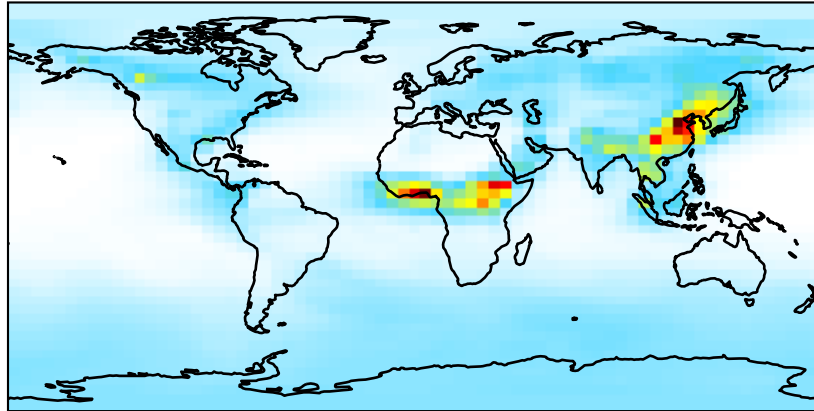


Ratio (1x1.25)
Dev/Ref, Fixed Range

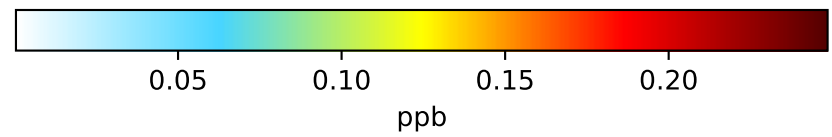
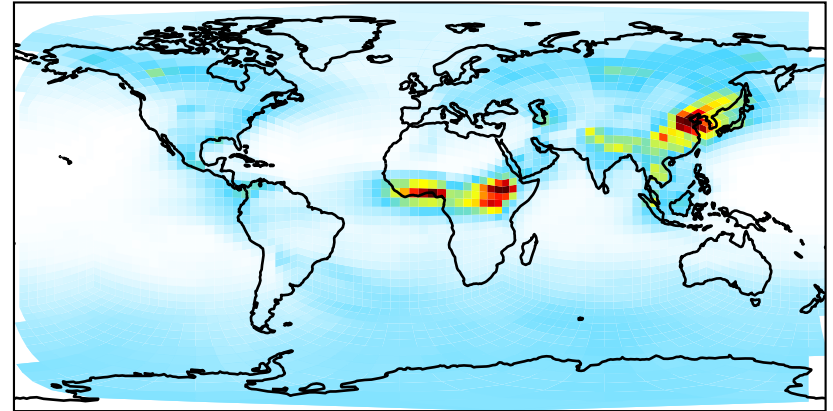


SpeciesConcVV_ALK4

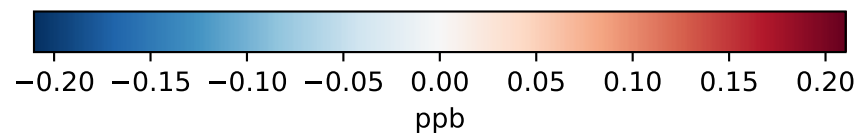
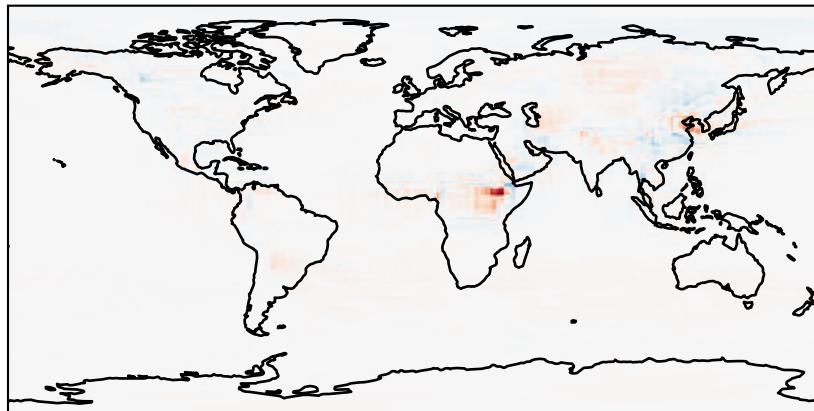
GCC_14.2.0_GEOS-IT (Ref)
4.0x5.0



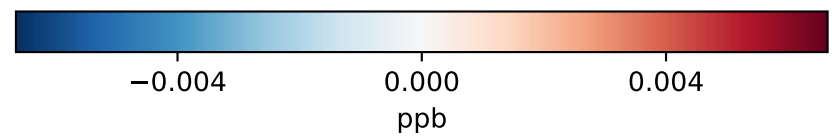
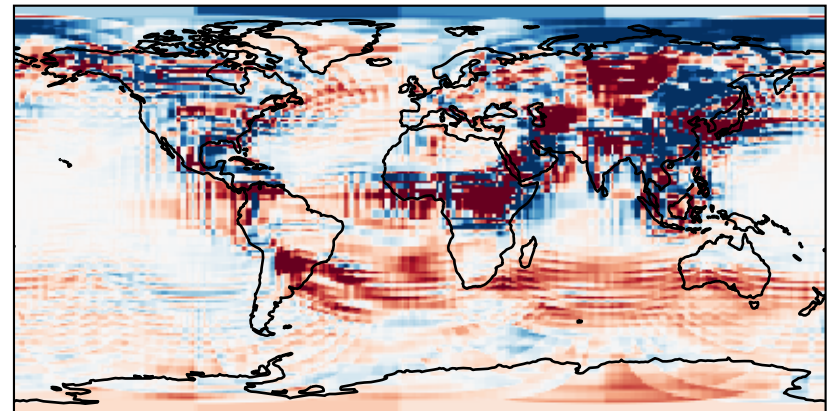
GCHP_14.2.0_GEOS-IT (Dev)
c24



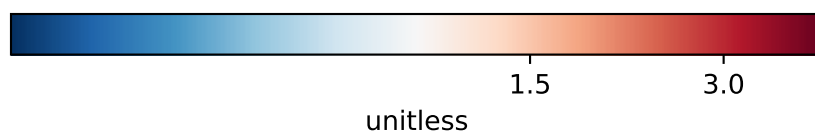
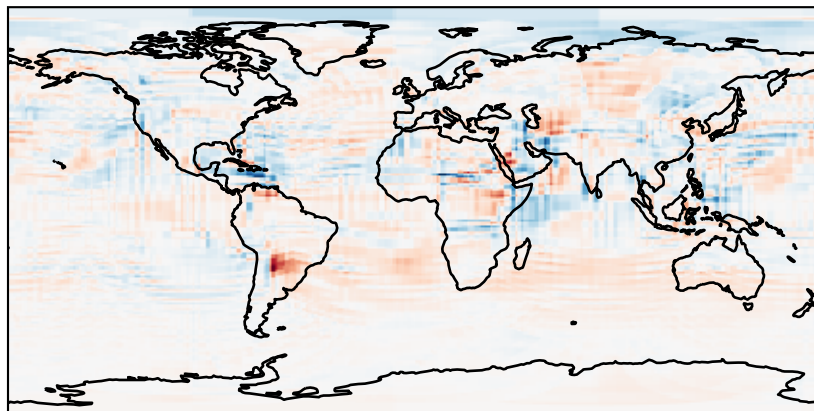
Difference (1x1.25)
Dev - Ref, Dynamic Range



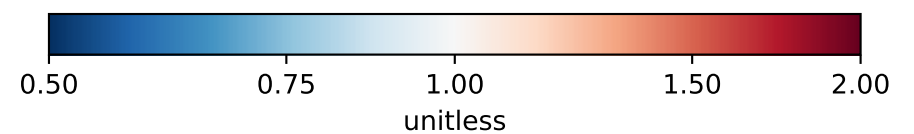
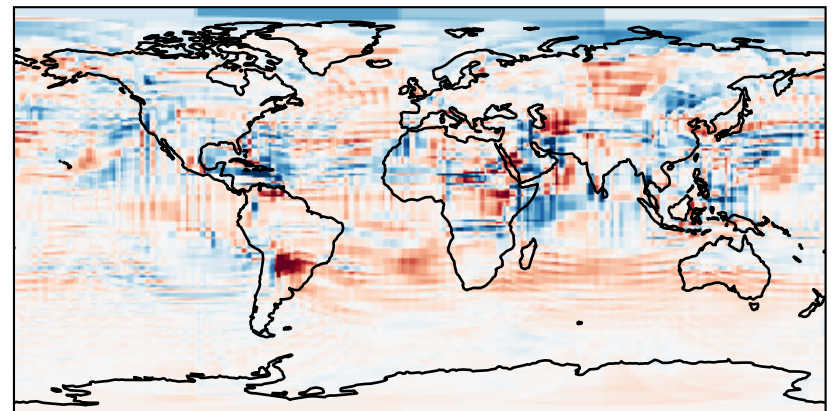
Difference (1x1.25)
Dev - Ref, Restricted Range [5%,95%]



Ratio (1x1.25)
Dev/Ref, Dynamic Range

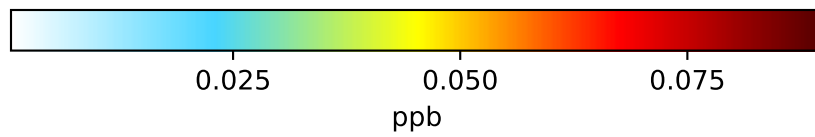
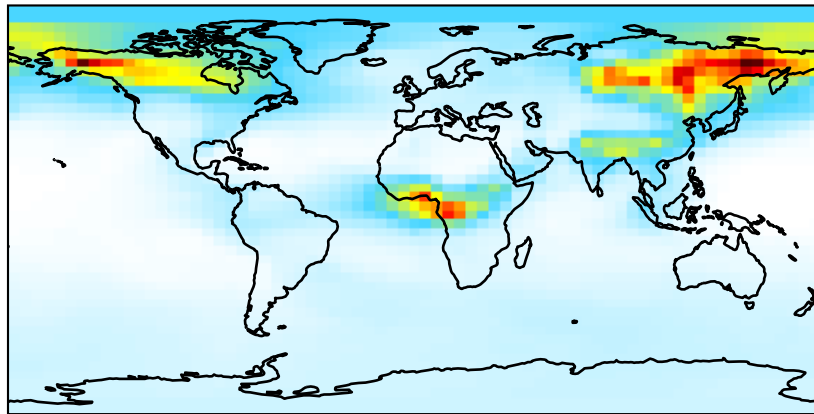


Ratio (1x1.25)
Dev/Ref, Fixed Range

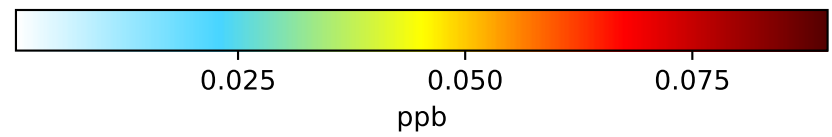
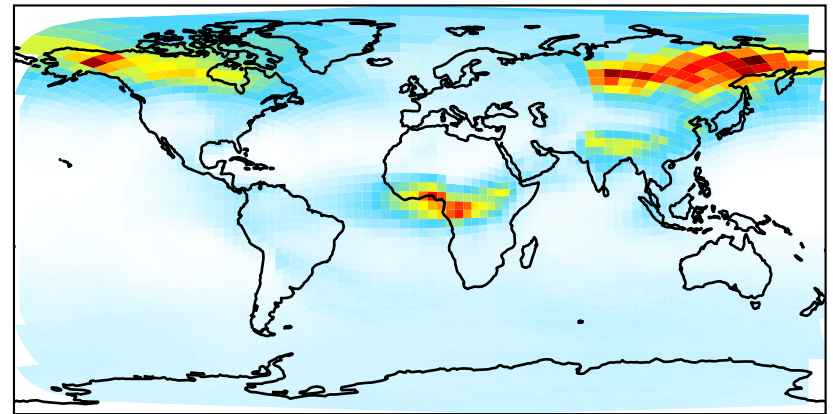


SpeciesConcVW_BENZ

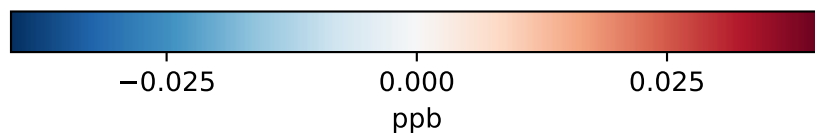
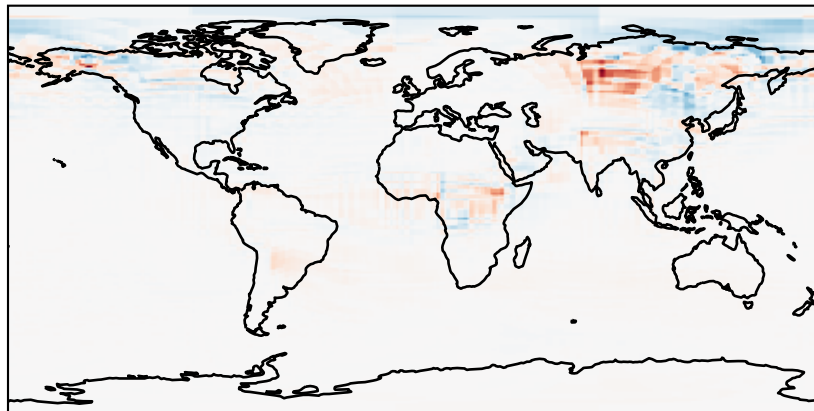
GCC_14.2.0_GEOS-IT (Ref)
4.0x5.0



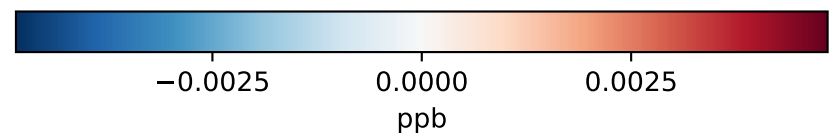
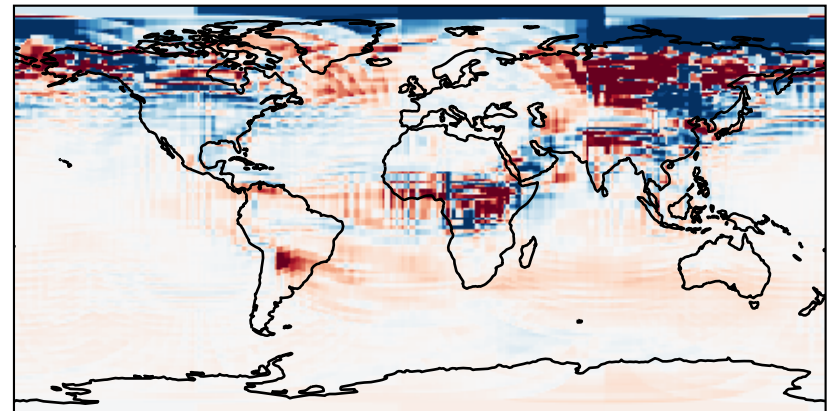
GCHP_14.2.0_GEOS-IT (Dev)
c24



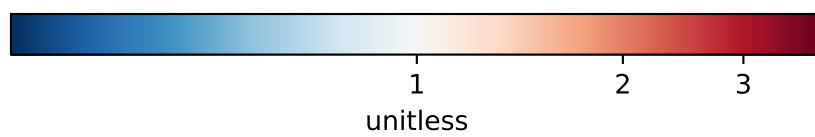
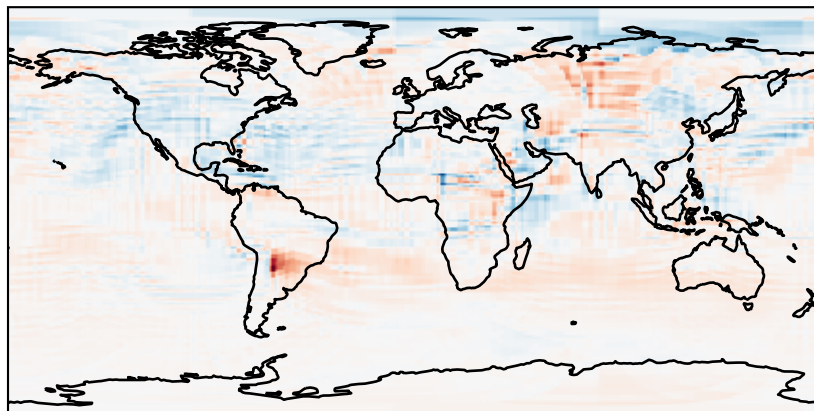
Difference (1x1.25)
Dev - Ref, Dynamic Range



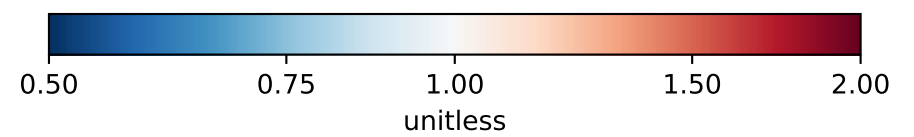
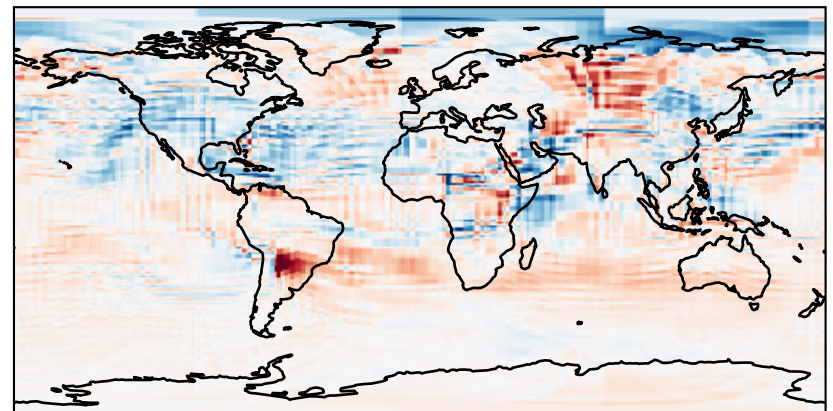
Difference (1x1.25)
Dev - Ref, Restricted Range [5%,95%]



Ratio (1x1.25)
Dev/Ref, Dynamic Range

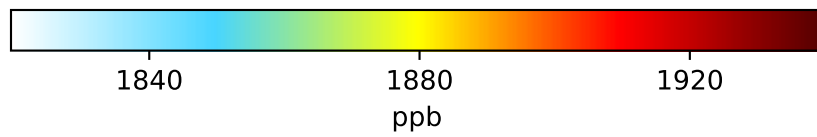
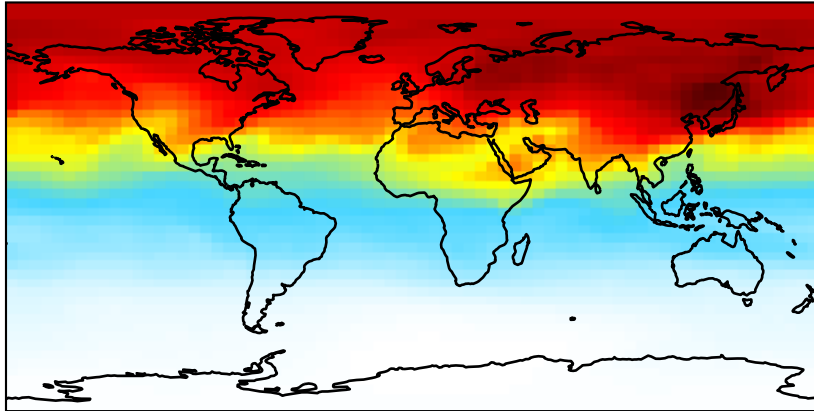


Ratio (1x1.25)
Dev/Ref, Fixed Range

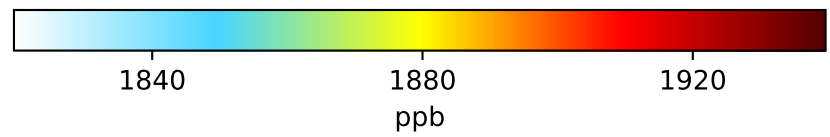
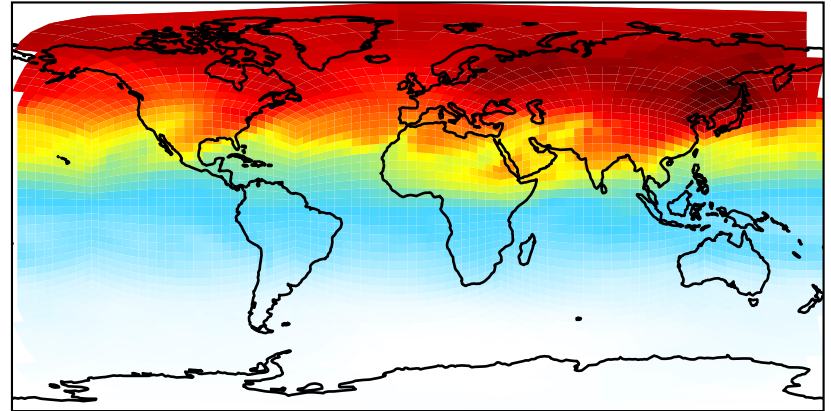


SpeciesConcVV_CH4

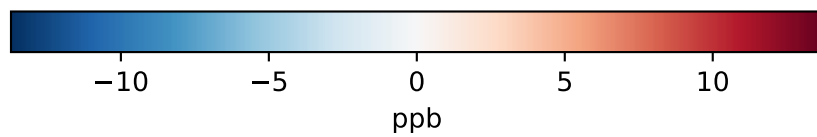
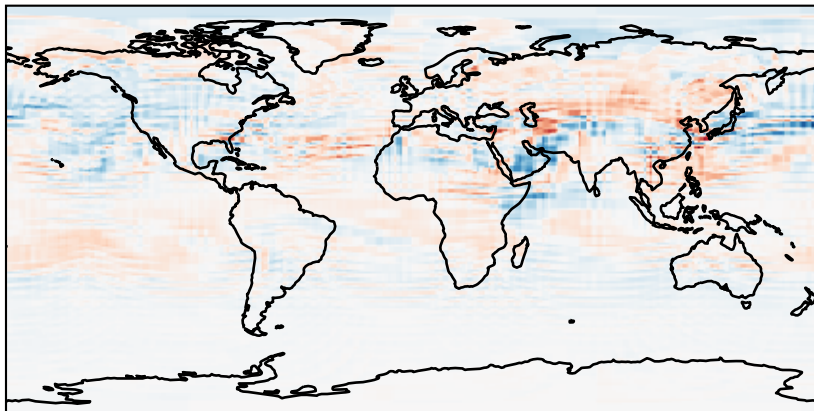
GCC_14.2.0_GEOS-IT (Ref)
4.0x5.0



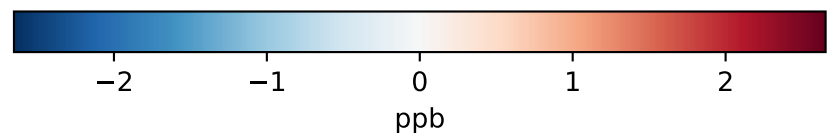
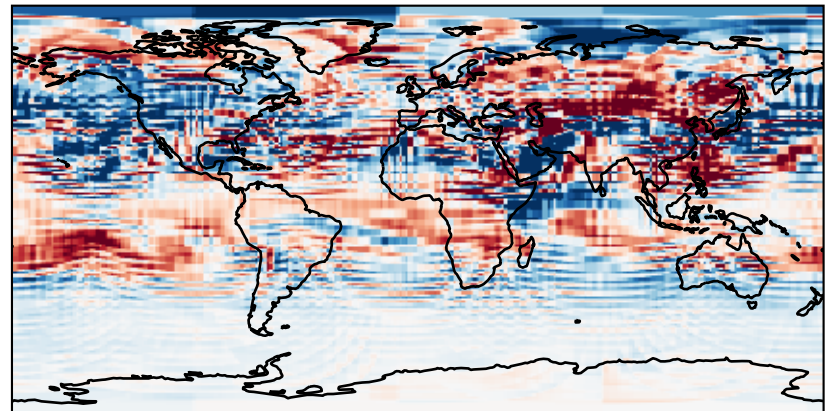
GCHP_14.2.0_GEOS-IT (Dev)
c24



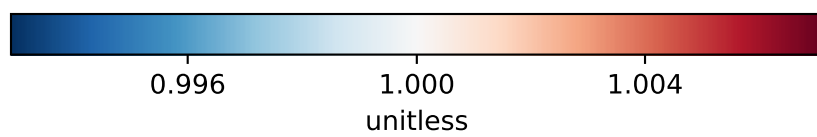
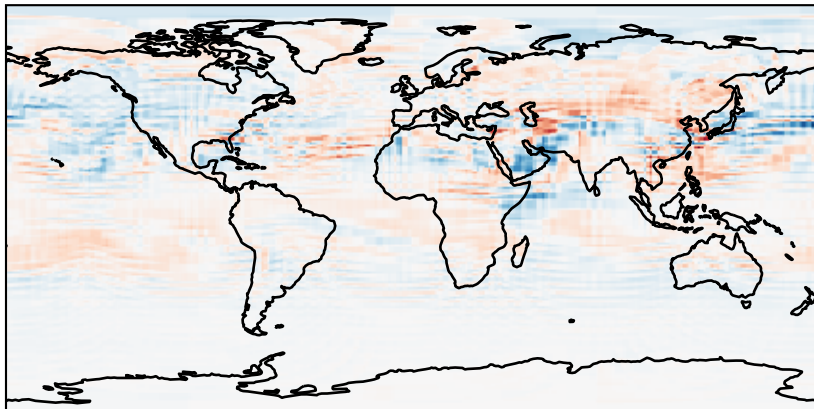
Difference (1x1.25)
Dev - Ref, Dynamic Range



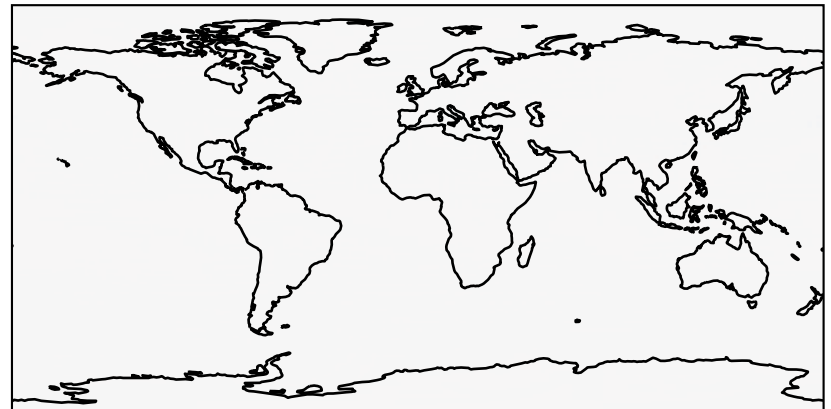
Difference (1x1.25)
Dev - Ref, Restricted Range [5%,95%]



Ratio (1x1.25)
Dev/Ref, Dynamic Range

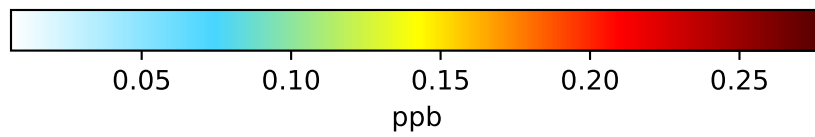
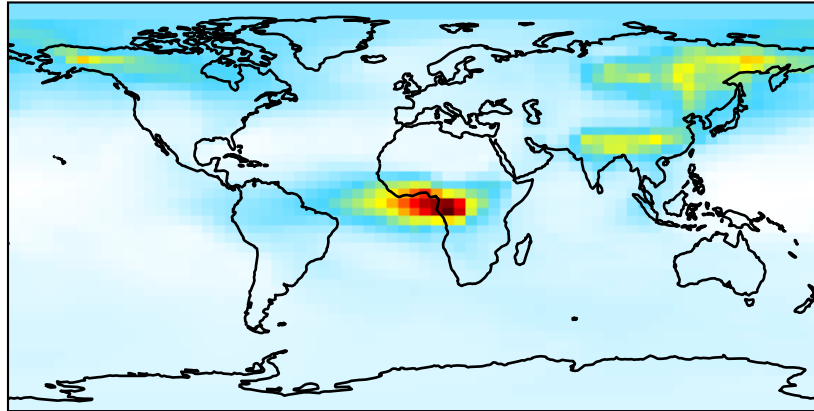


Ratio (1x1.25)
Dev/Ref, Fixed Range

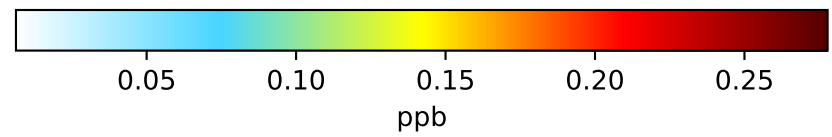
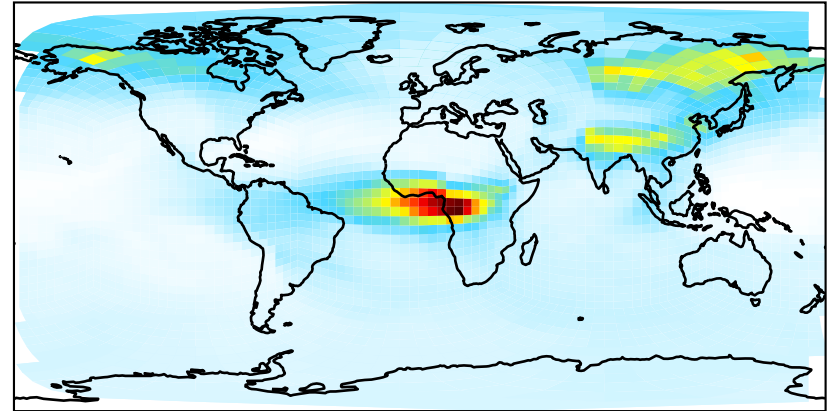


SpeciesConcVW_C2H2

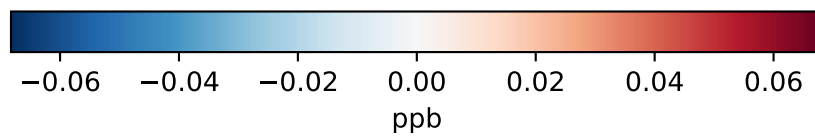
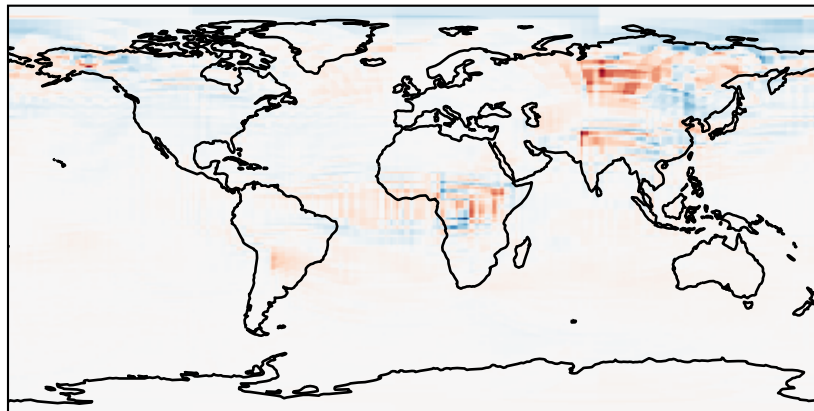
GCC_14.2.0_GEOS-IT (Ref)
4.0x5.0



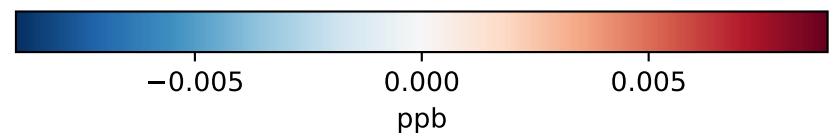
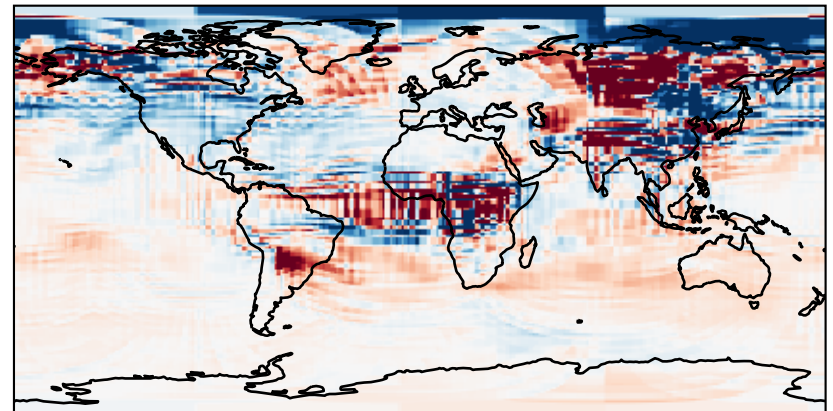
GCHP_14.2.0_GEOS-IT (Dev)
c24



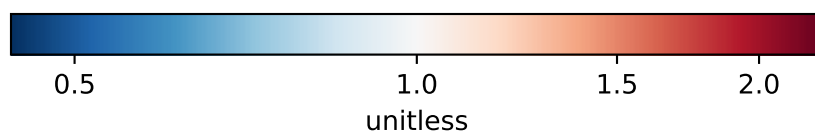
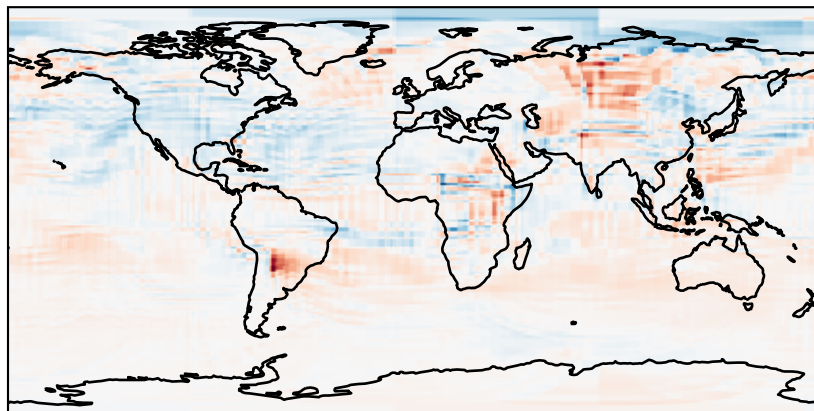
Difference (1x1.25)
Dev - Ref, Dynamic Range



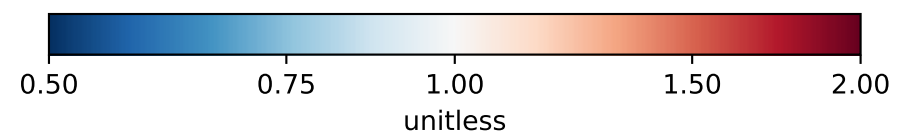
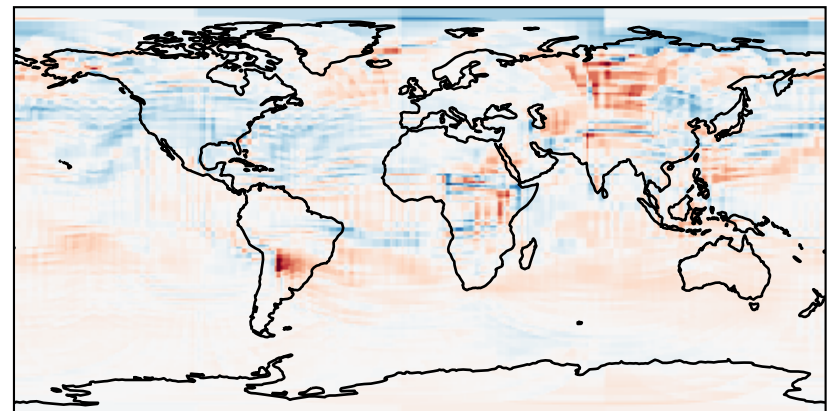
Difference (1x1.25)
Dev - Ref, Restricted Range [5%,95%]



Ratio (1x1.25)
Dev/Ref, Dynamic Range

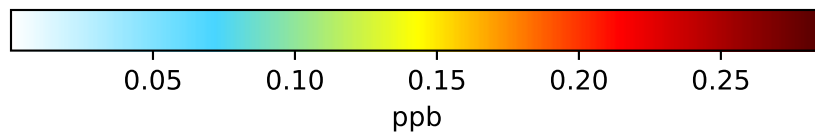
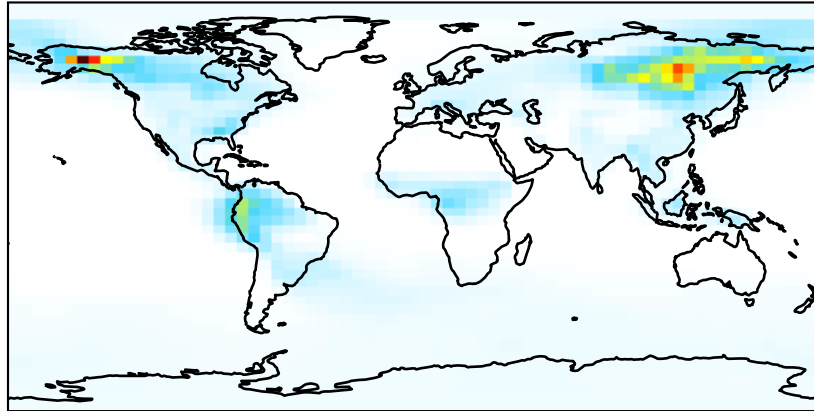


Ratio (1x1.25)
Dev/Ref, Fixed Range

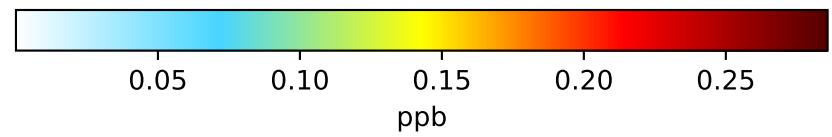
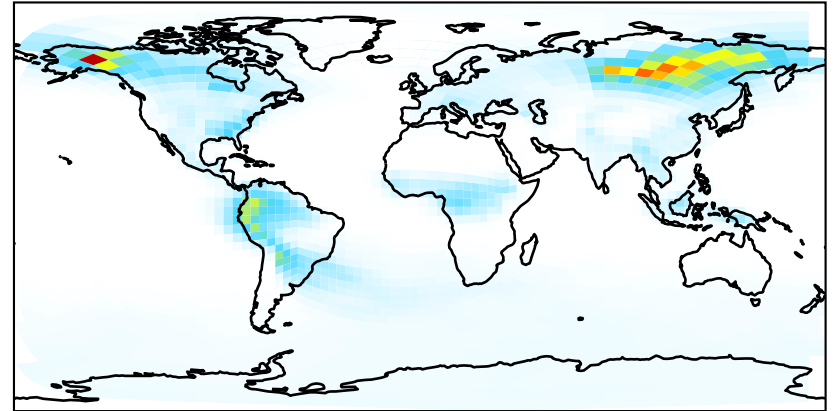


SpeciesConcVW_C2H4

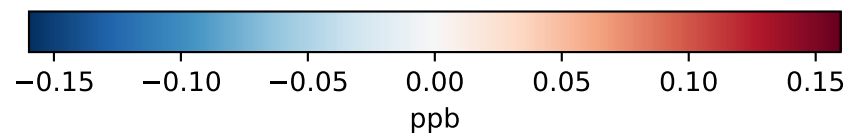
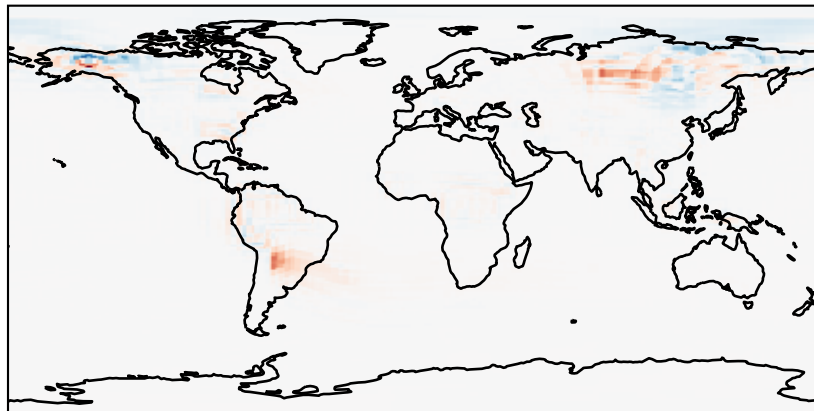
GCC_14.2.0_GEOS-IT (Ref)
4.0x5.0



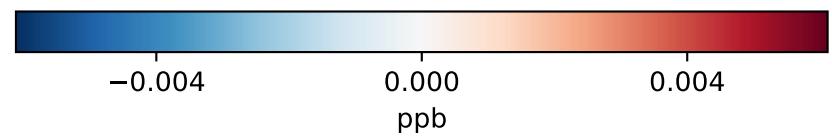
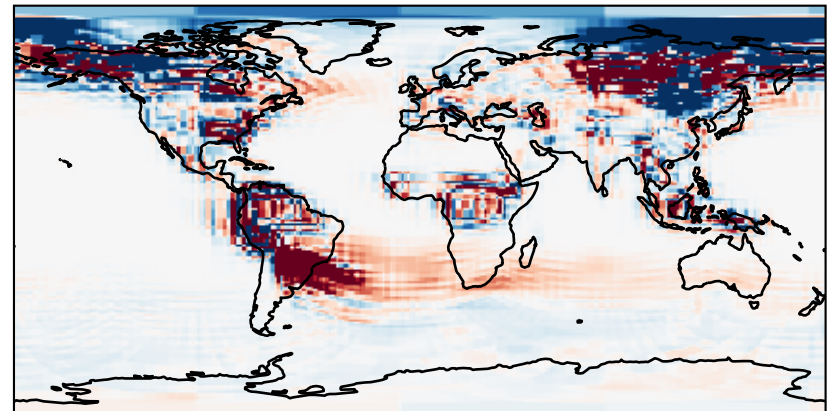
GCHP_14.2.0_GEOS-IT (Dev)
c24



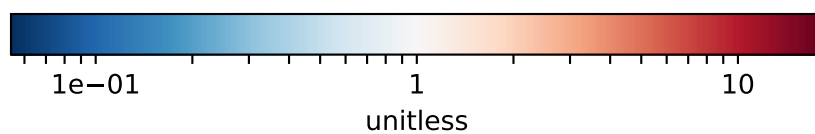
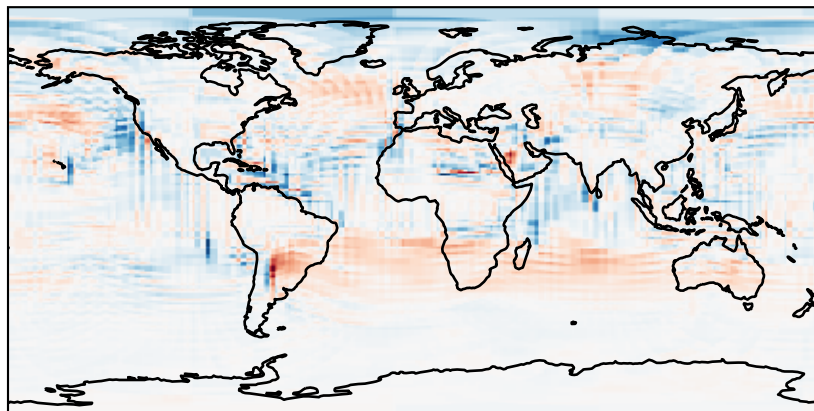
Difference (1x1.25)
Dev - Ref, Dynamic Range



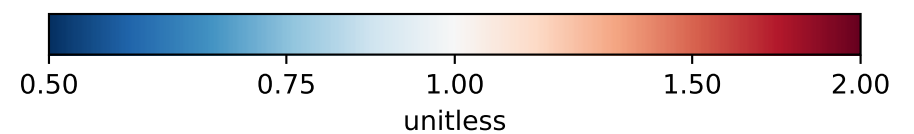
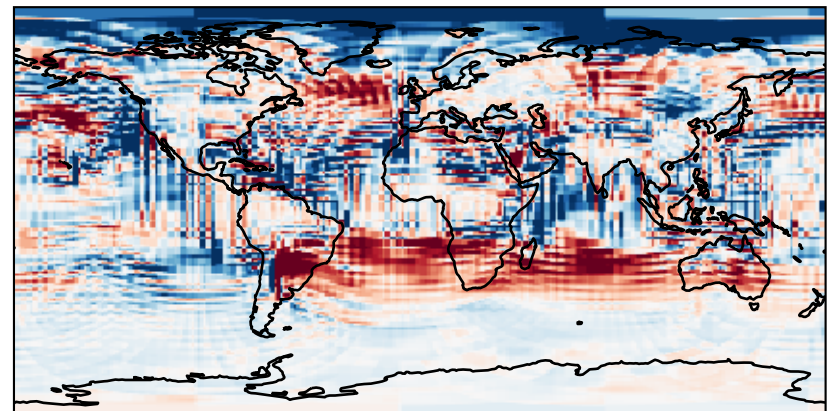
Difference (1x1.25)
Dev - Ref, Restricted Range [5%,95%]



Ratio (1x1.25)
Dev/Ref, Dynamic Range

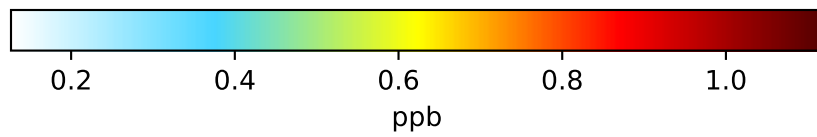
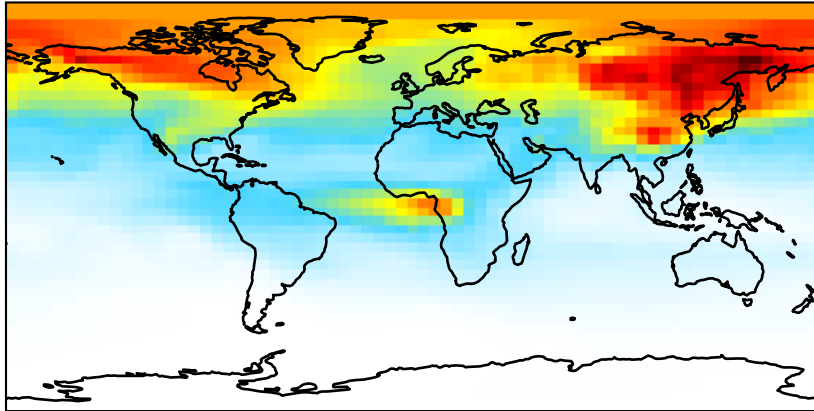


Ratio (1x1.25)
Dev/Ref, Fixed Range

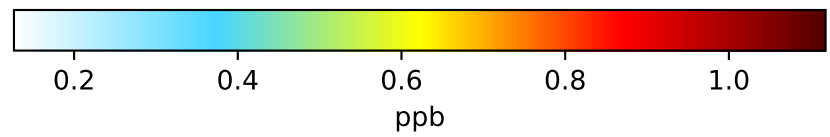
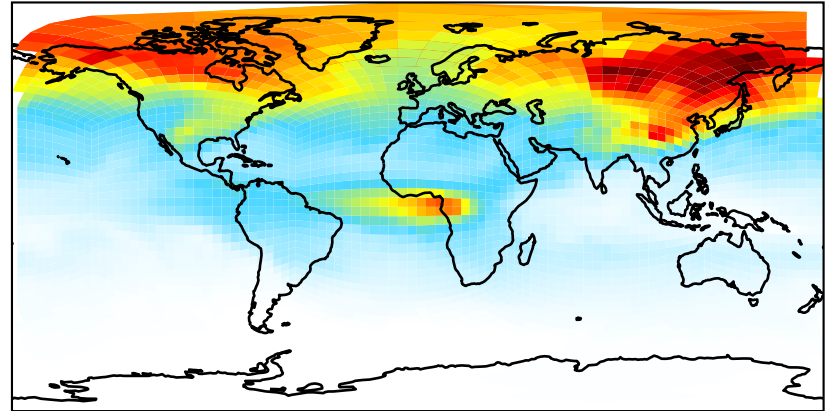


SpeciesConcVV_C2H6

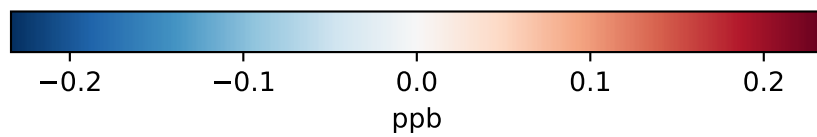
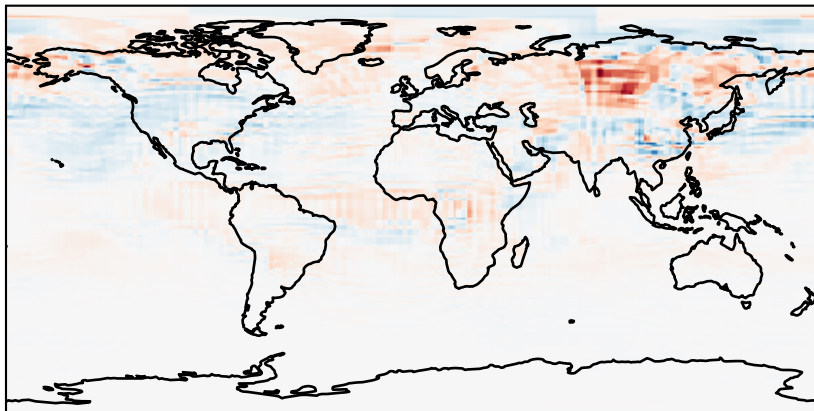
GCC_14.2.0_GEOS-IT (Ref)
4.0x5.0



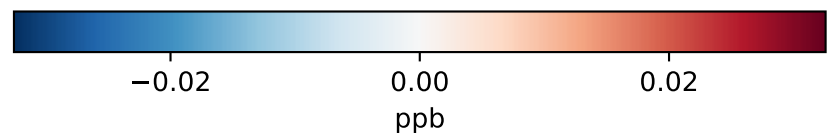
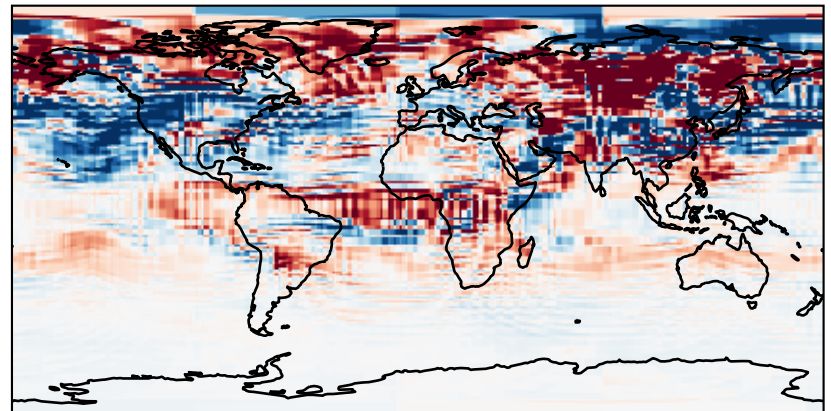
GCHP_14.2.0_GEOS-IT (Dev)
c24



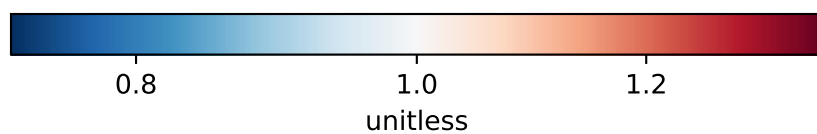
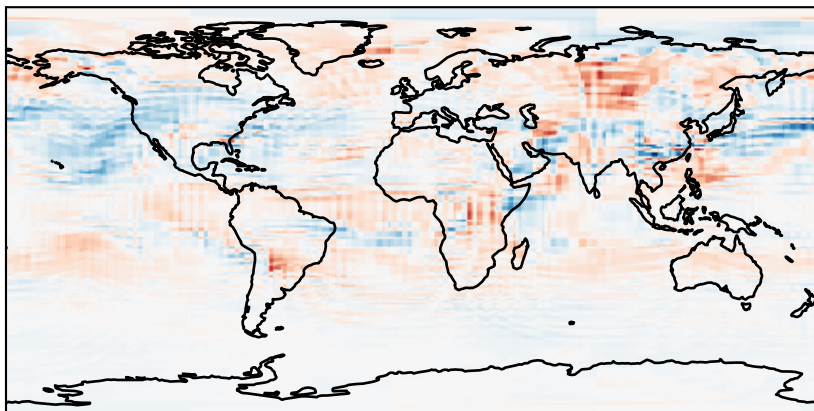
Difference (1x1.25)
Dev - Ref, Dynamic Range



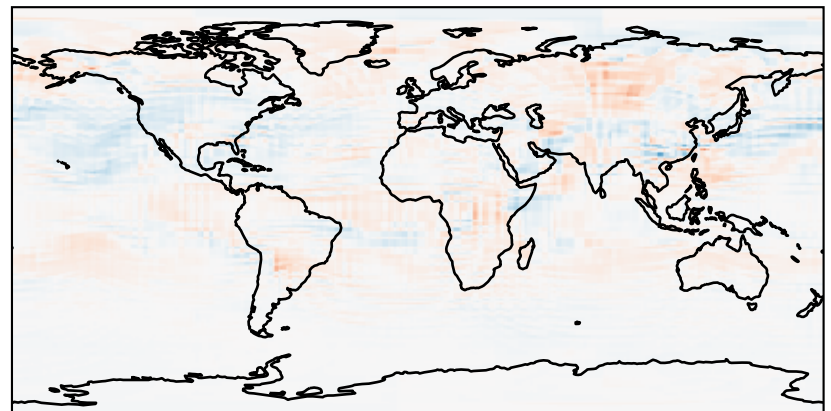
Difference (1x1.25)
Dev - Ref, Restricted Range [5%,95%]



Ratio (1x1.25)
Dev/Ref, Dynamic Range

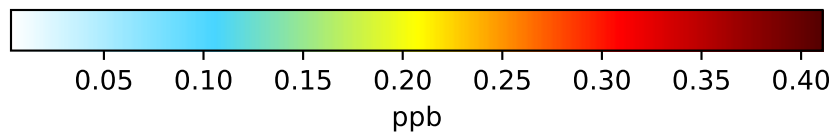
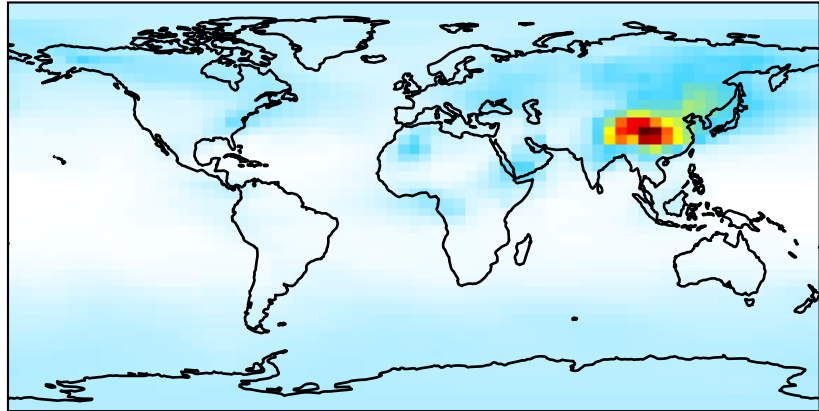


Ratio (1x1.25)
Dev/Ref, Fixed Range

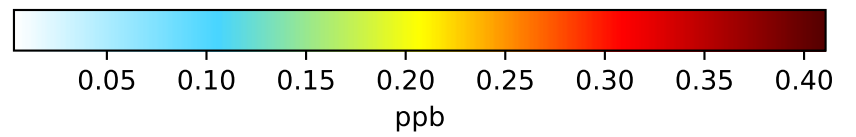
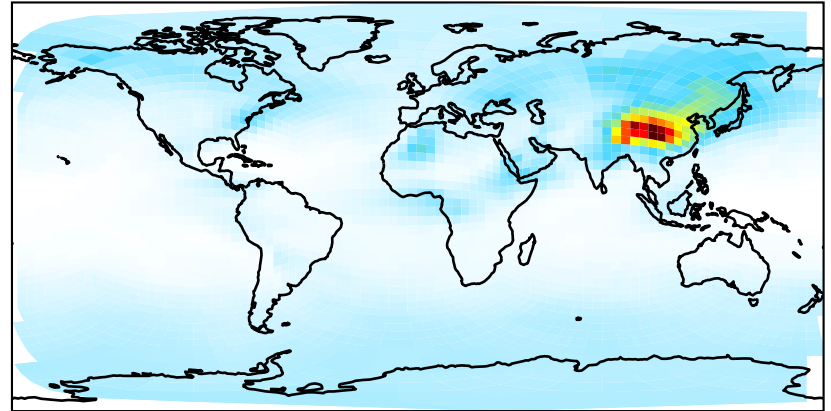


SpeciesConcVV_C3H8

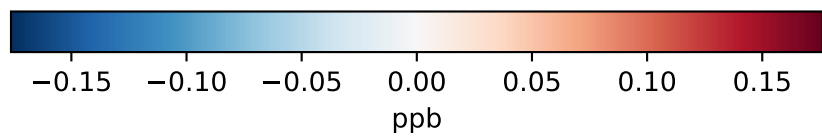
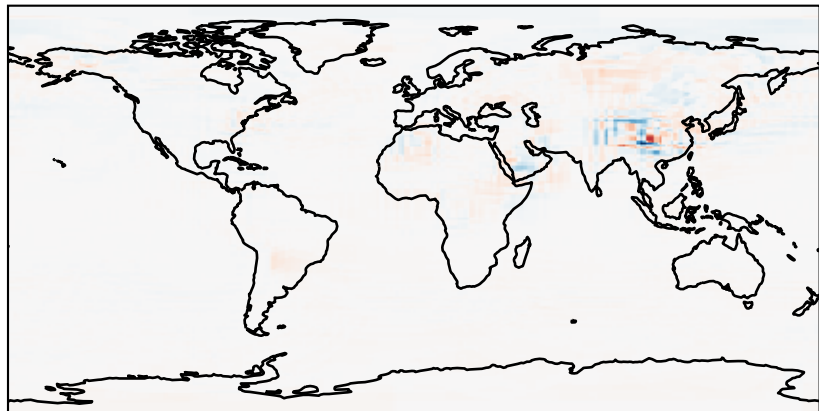
GCC_14.2.0_GEOS-IT (Ref)
4.0x5.0



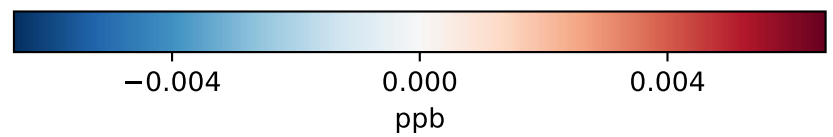
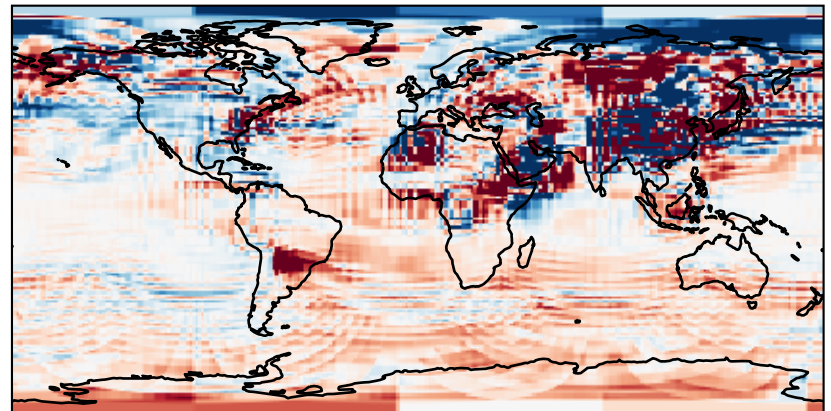
GCHP_14.2.0_GEOS-IT (Dev)
c24



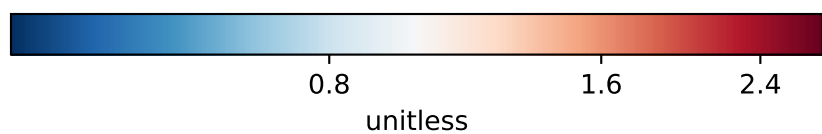
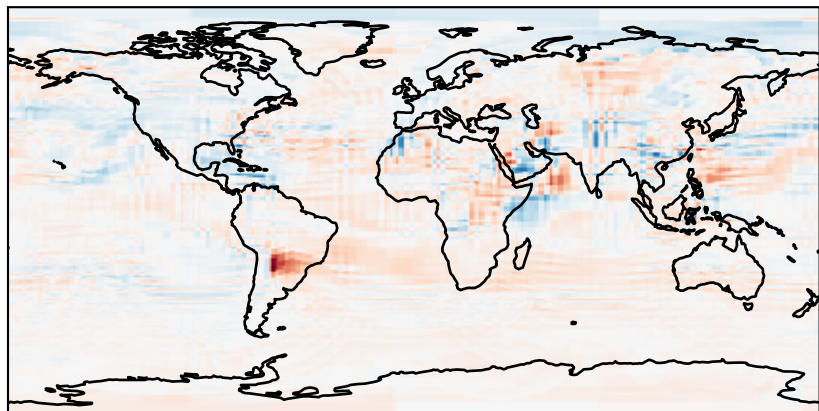
Difference (1x1.25)
Dev - Ref, Dynamic Range



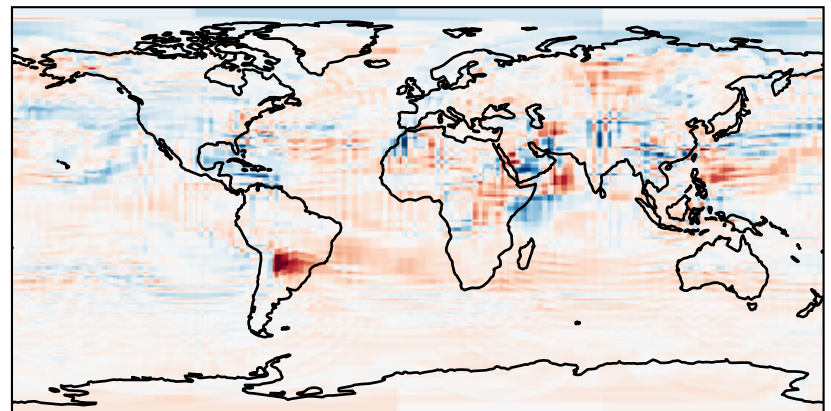
Difference (1x1.25)
Dev - Ref, Restricted Range [5%,95%]



Ratio (1x1.25)
Dev/Ref, Dynamic Range

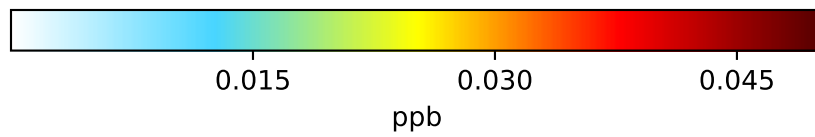
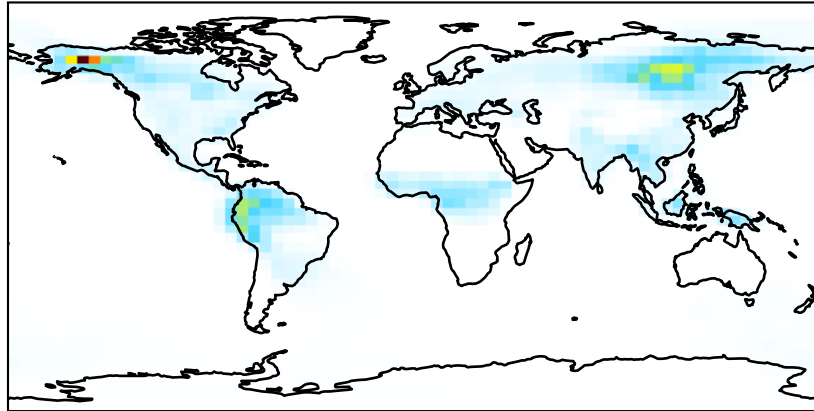


Ratio (1x1.25)
Dev/Ref, Fixed Range

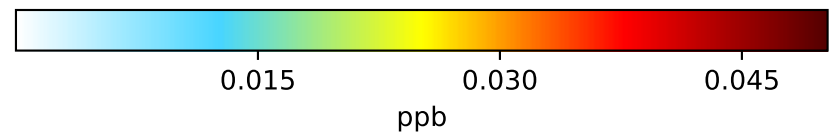
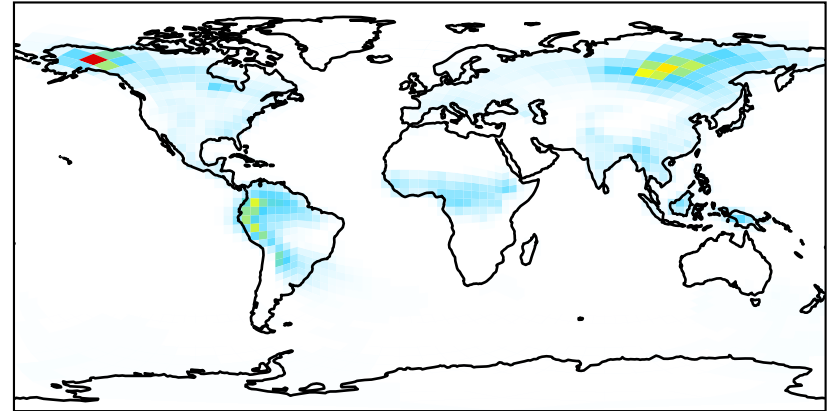


SpeciesConcVV_PRPE

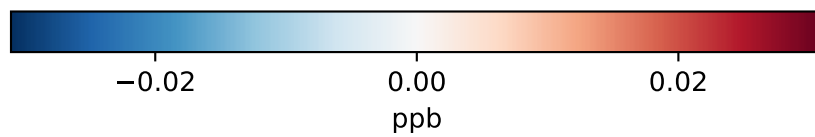
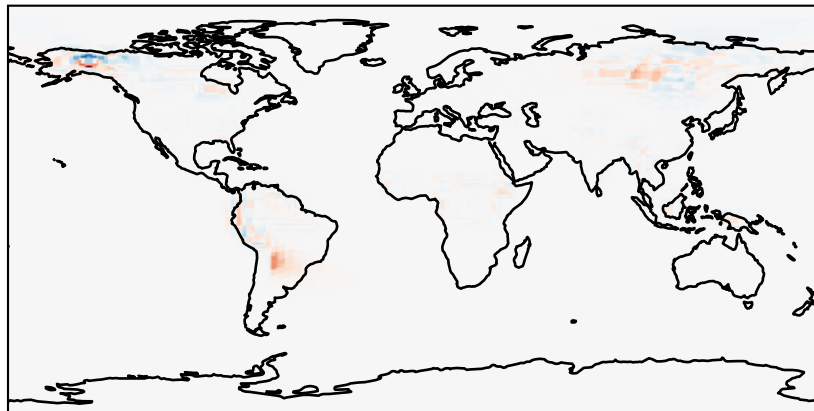
GCC_14.2.0_GEOS-IT (Ref)
4.0x5.0



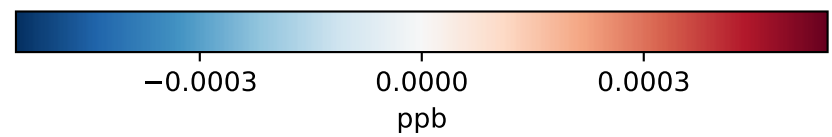
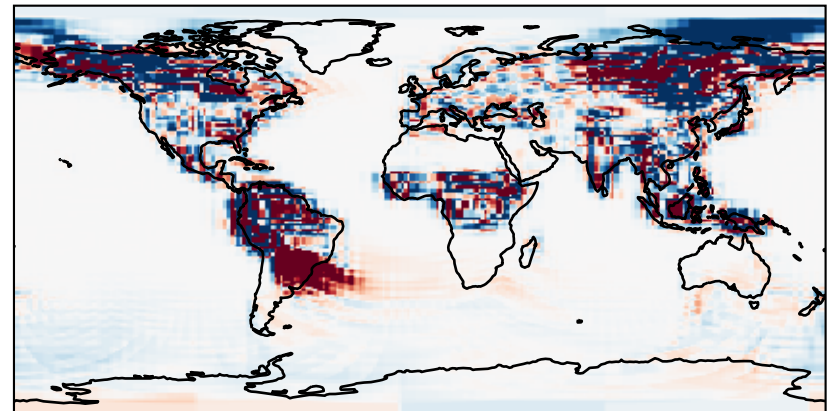
GCHP_14.2.0_GEOS-IT (Dev)
c24



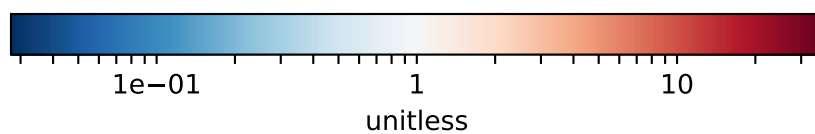
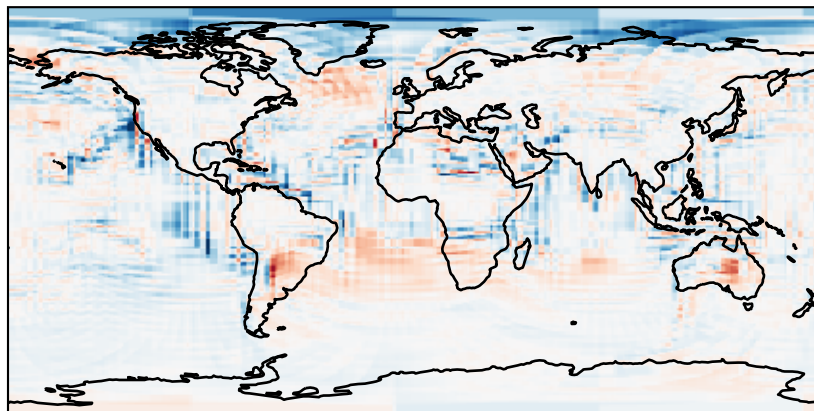
Difference (1x1.25)
Dev - Ref, Dynamic Range



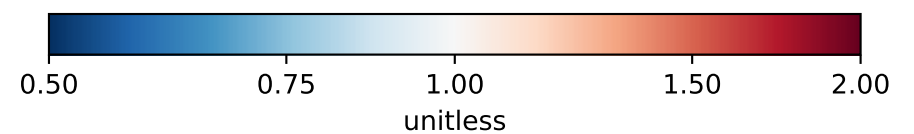
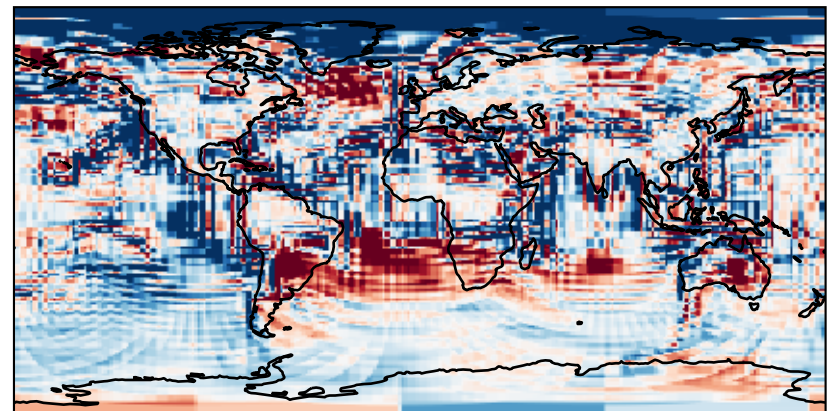
Difference (1x1.25)
Dev - Ref, Restricted Range [5%,95%]



Ratio (1x1.25)
Dev/Ref, Dynamic Range

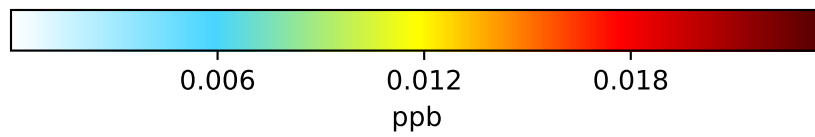
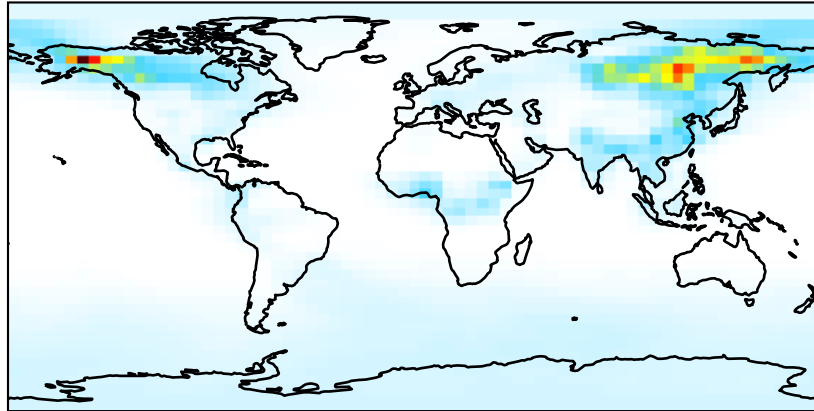


Ratio (1x1.25)
Dev/Ref, Fixed Range

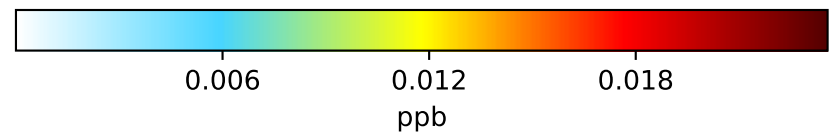
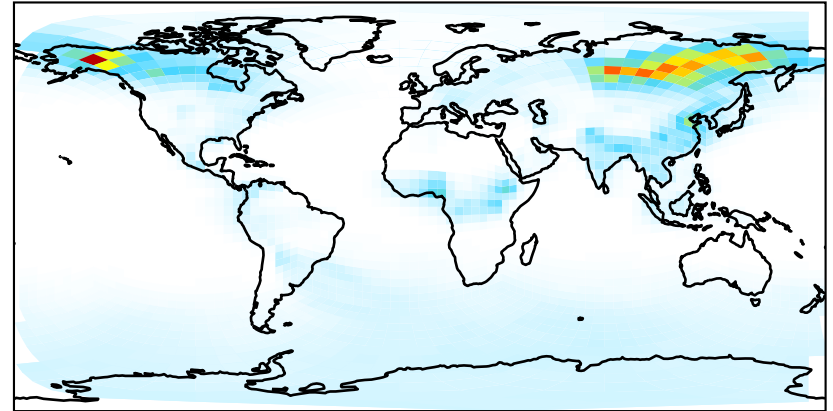


SpeciesConcVV_TOLU

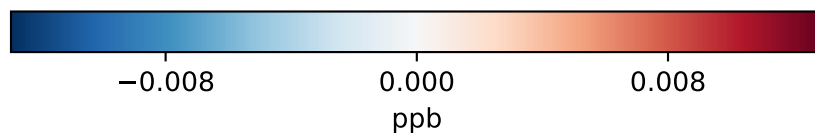
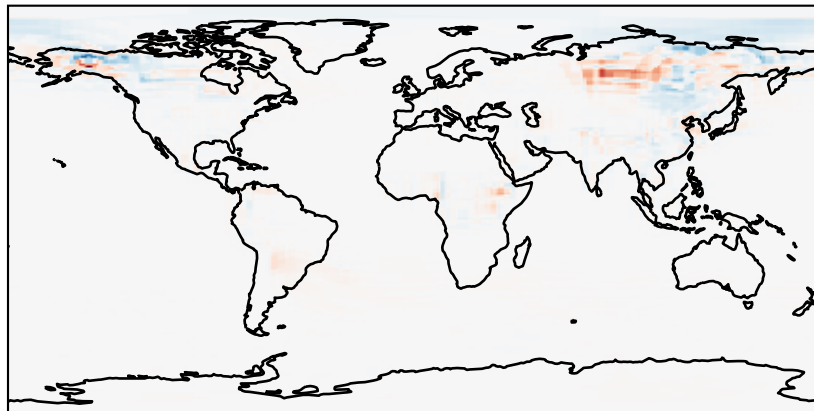
GCC_14.2.0_GEOS-IT (Ref)
4.0x5.0



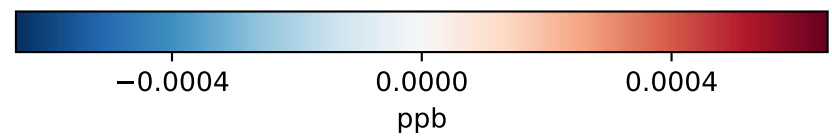
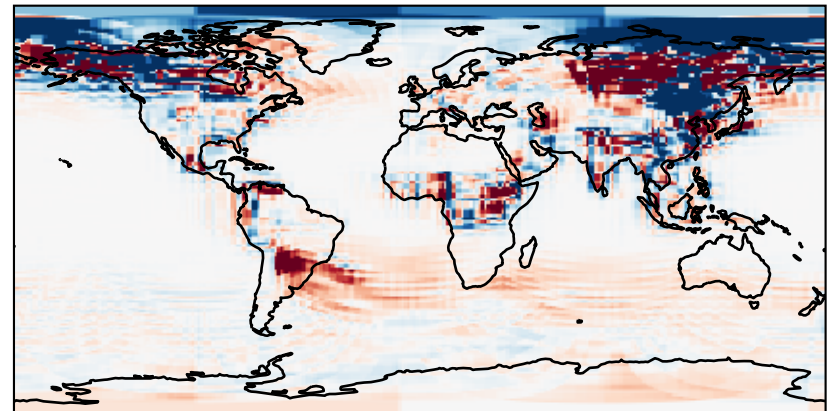
GCHP_14.2.0_GEOS-IT (Dev)
c24



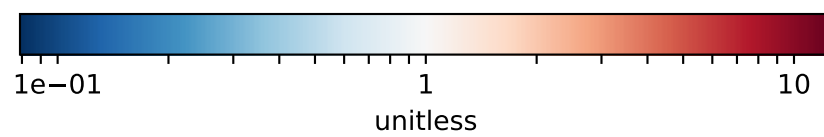
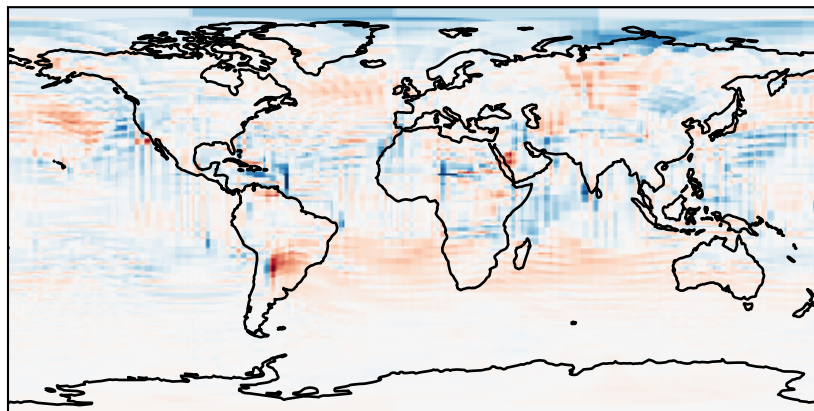
Difference (1x1.25)
Dev - Ref, Dynamic Range



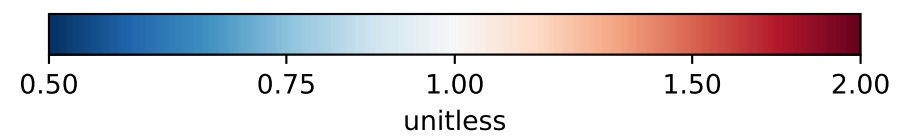
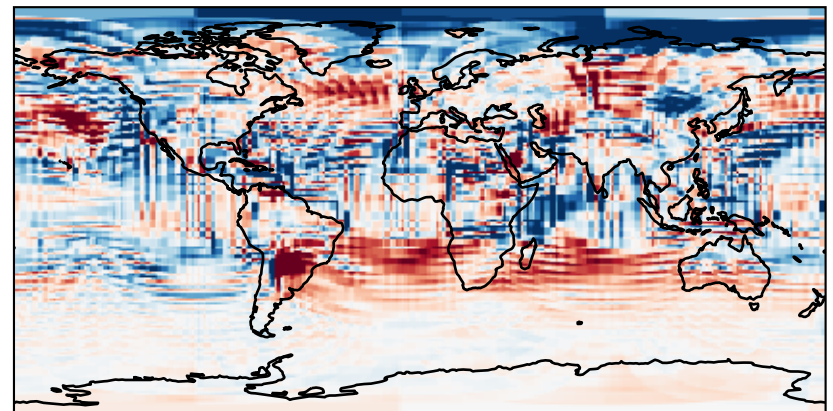
Difference (1x1.25)
Dev - Ref, Restricted Range [5%,95%]



Ratio (1x1.25)
Dev/Ref, Dynamic Range

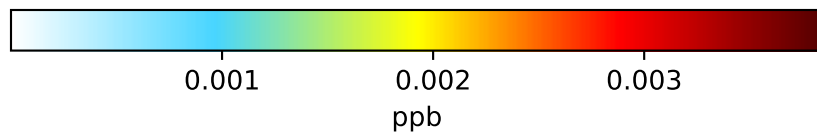
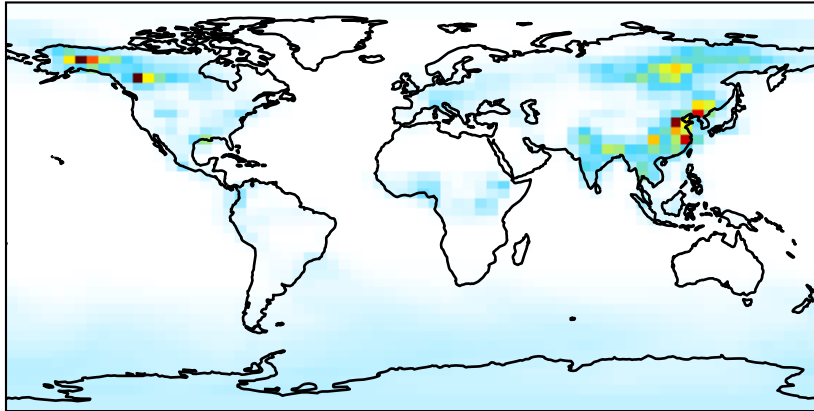


Ratio (1x1.25)
Dev/Ref, Fixed Range

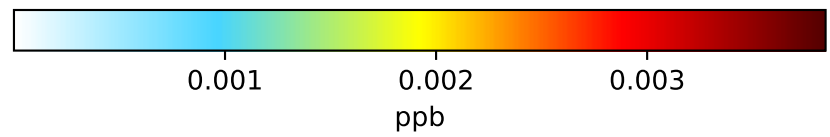
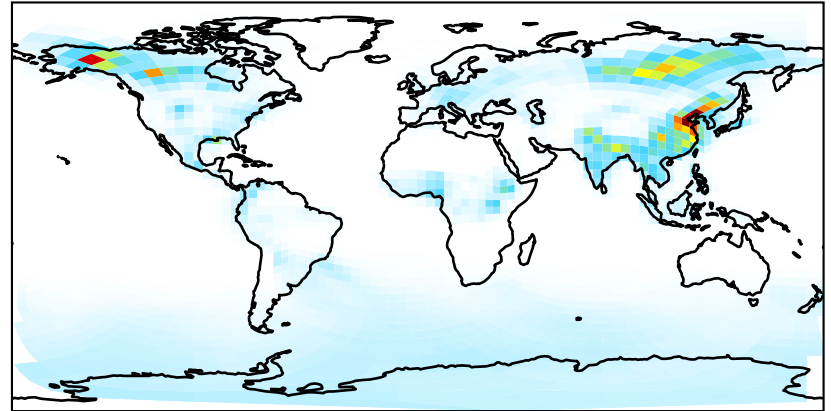


SpeciesConcVV_XYLE

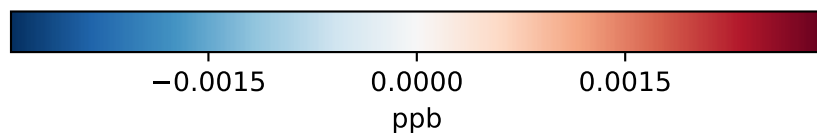
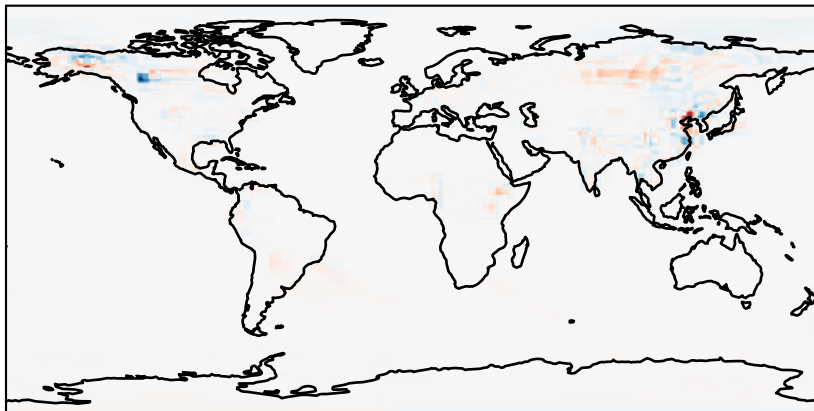
GCC_14.2.0_GEOS-IT (Ref)
4.0x5.0



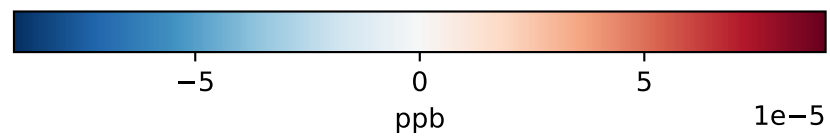
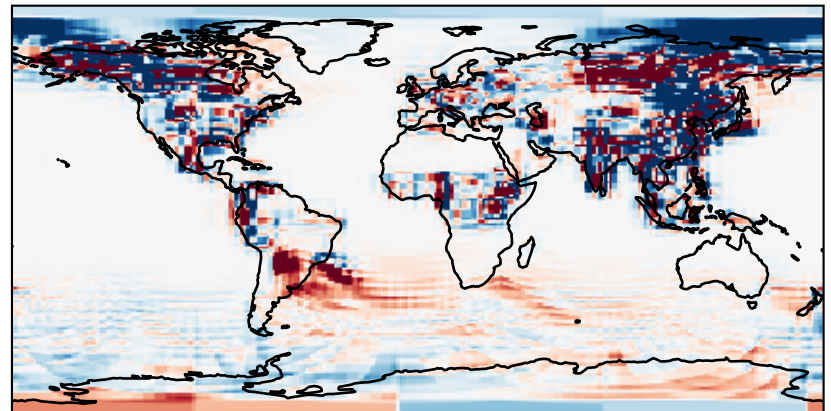
GCHP_14.2.0_GEOS-IT (Dev)
c24



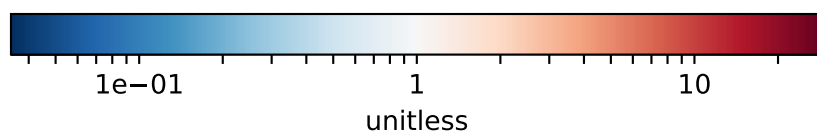
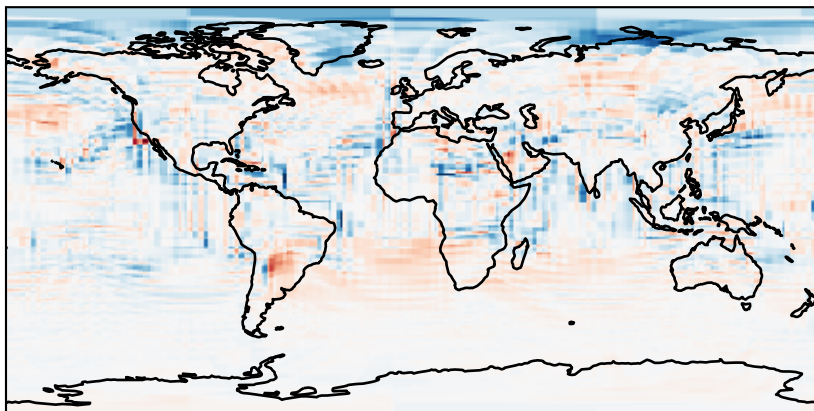
Difference (1x1.25)
Dev - Ref, Dynamic Range



Difference (1x1.25)
Dev - Ref, Restricted Range [5%,95%]



Ratio (1x1.25)
Dev/Ref, Dynamic Range



Ratio (1x1.25)
Dev/Ref, Fixed Range

