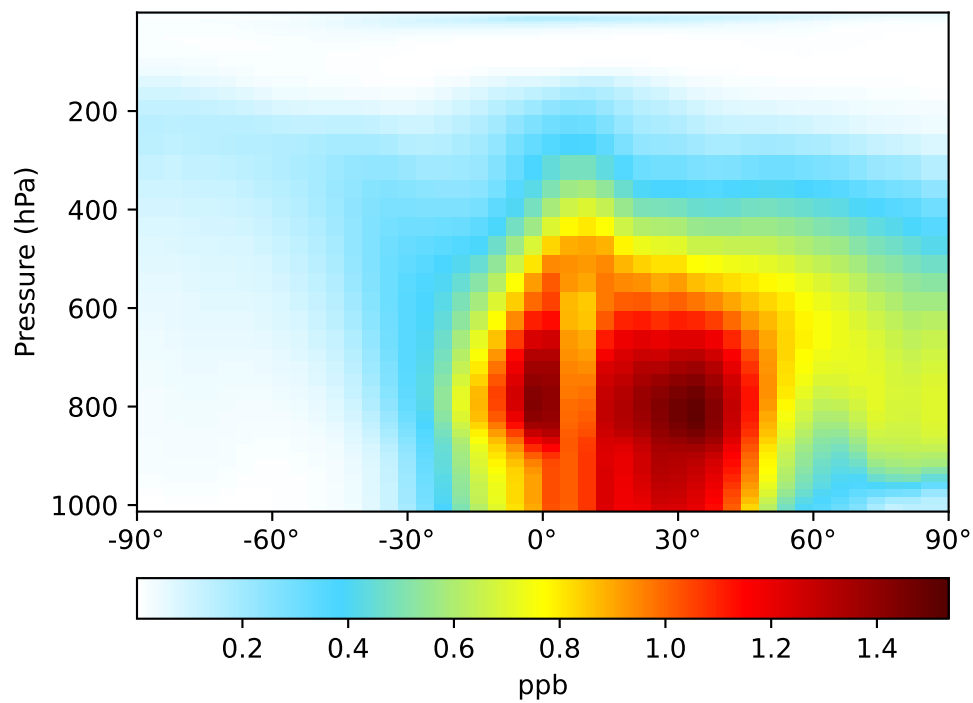
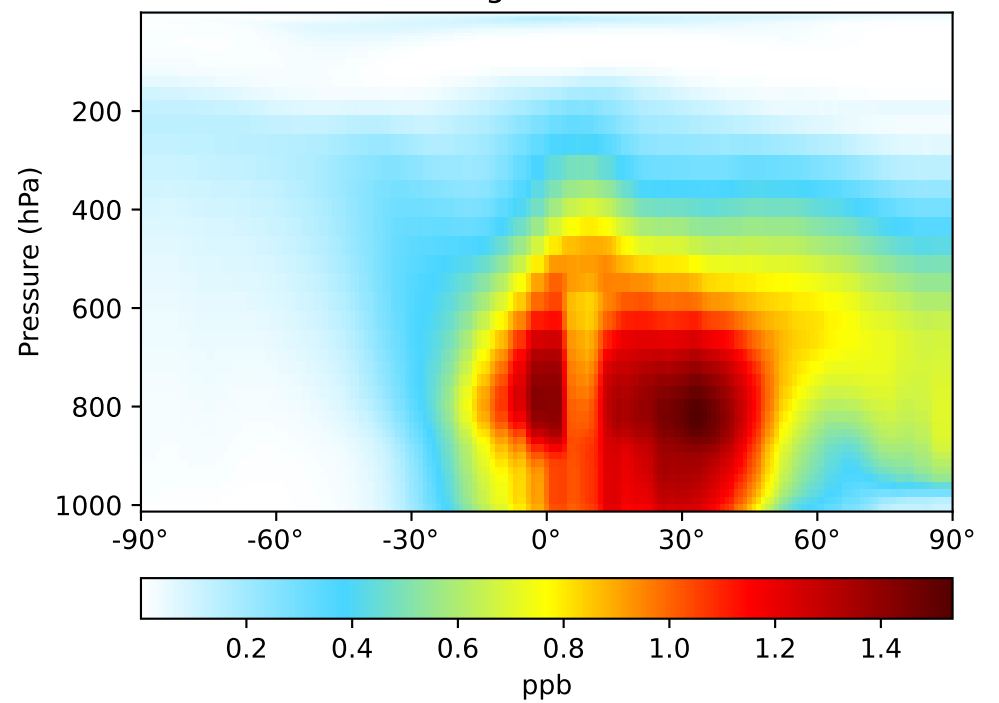


# SpeciesConcVV\_H2O2, Zonal Mean

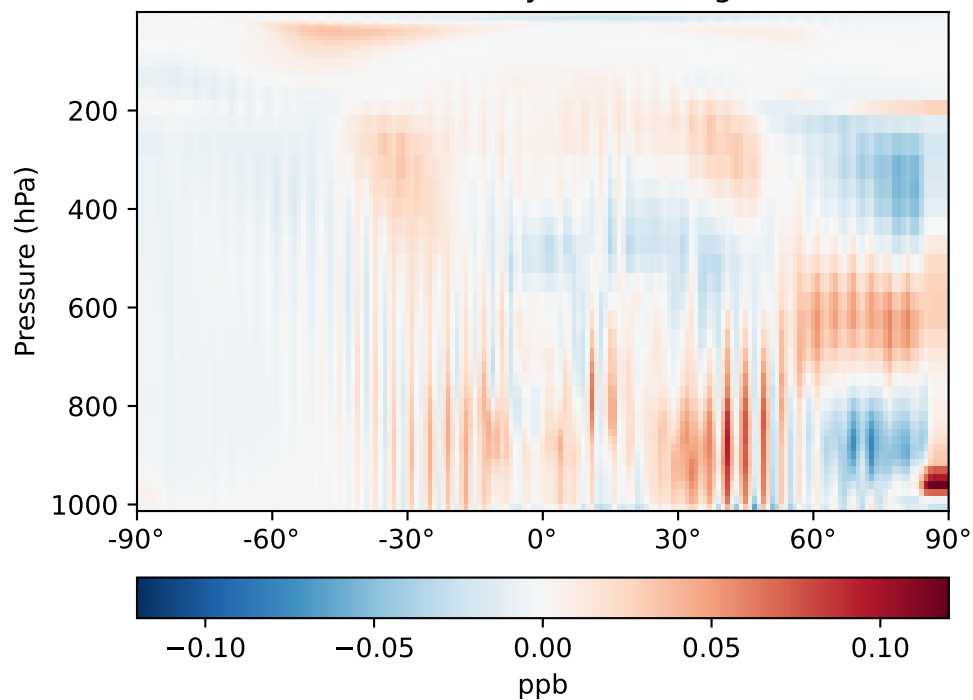
GCC\_14.2.0\_GEOS-IT (Ref)  
4.0x5.0



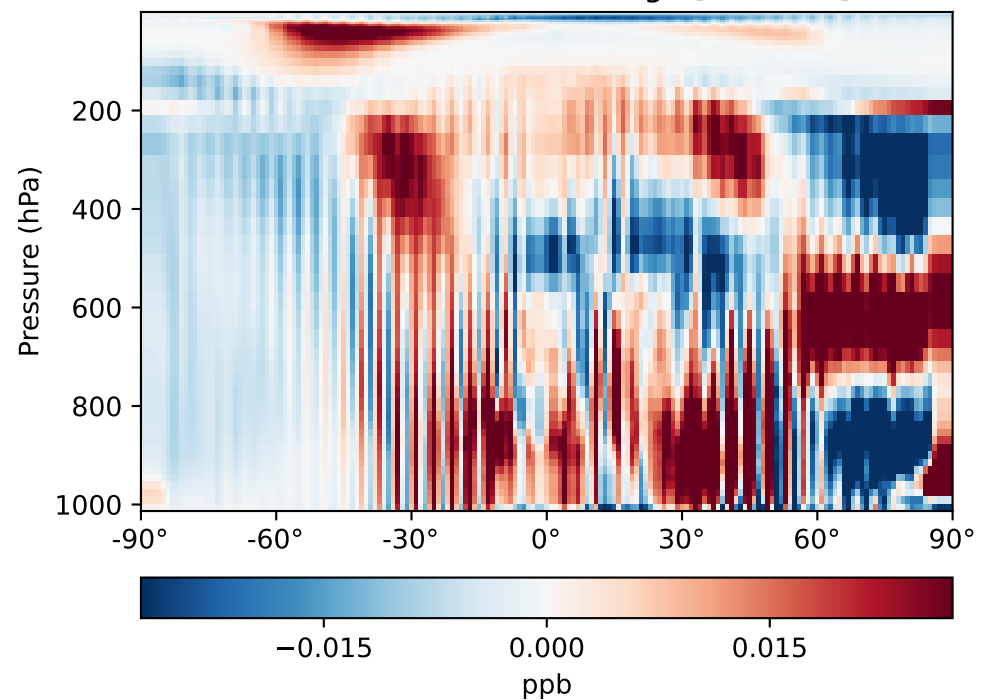
GCHP\_14.2.0\_GEOS-IT (Dev)  
1x1.25 regrided from c24



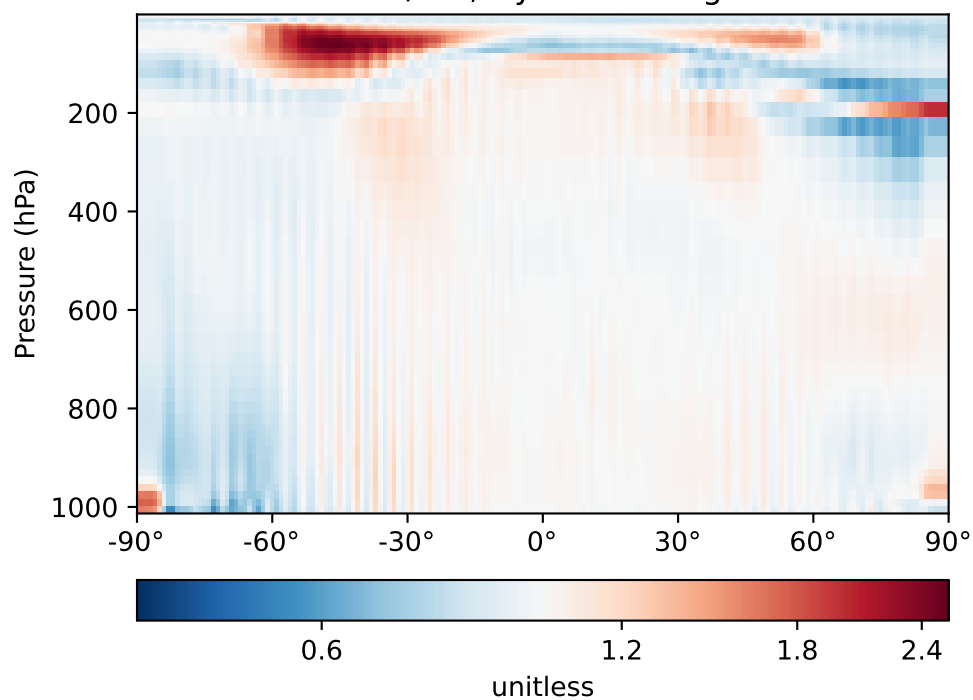
Difference (1x1.25)  
Dev - Ref, Dynamic Range



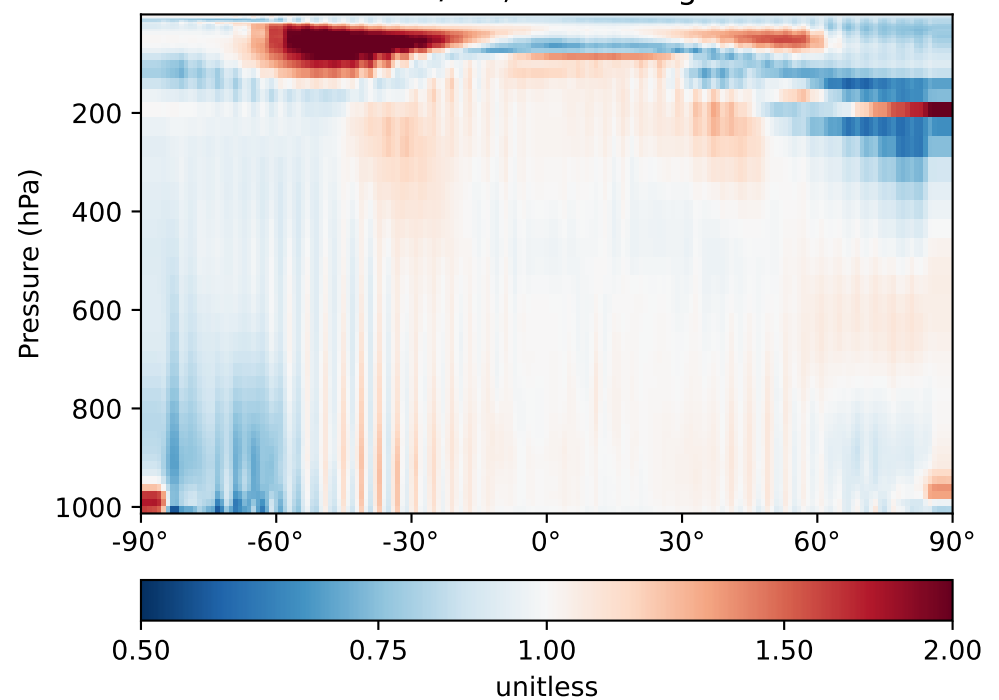
Difference (1x1.25)  
Dev - Ref, Restricted Range [5%,95%]



Ratio (1x1.25)  
Dev/Ref, Dynamic Range

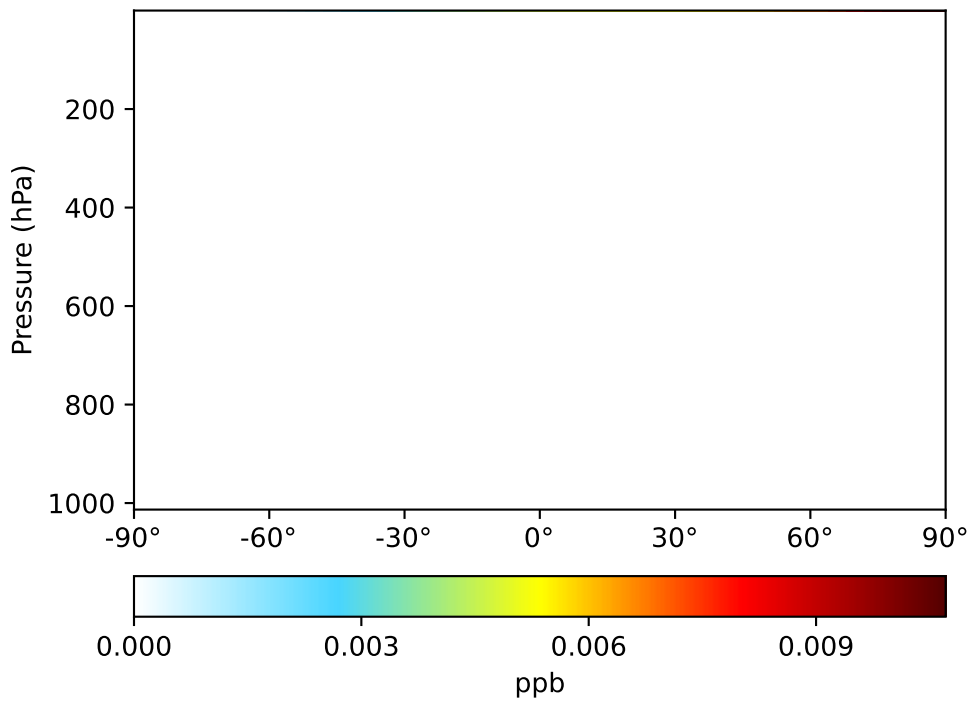


Ratio (1x1.25)  
Dev/Ref, Fixed Range

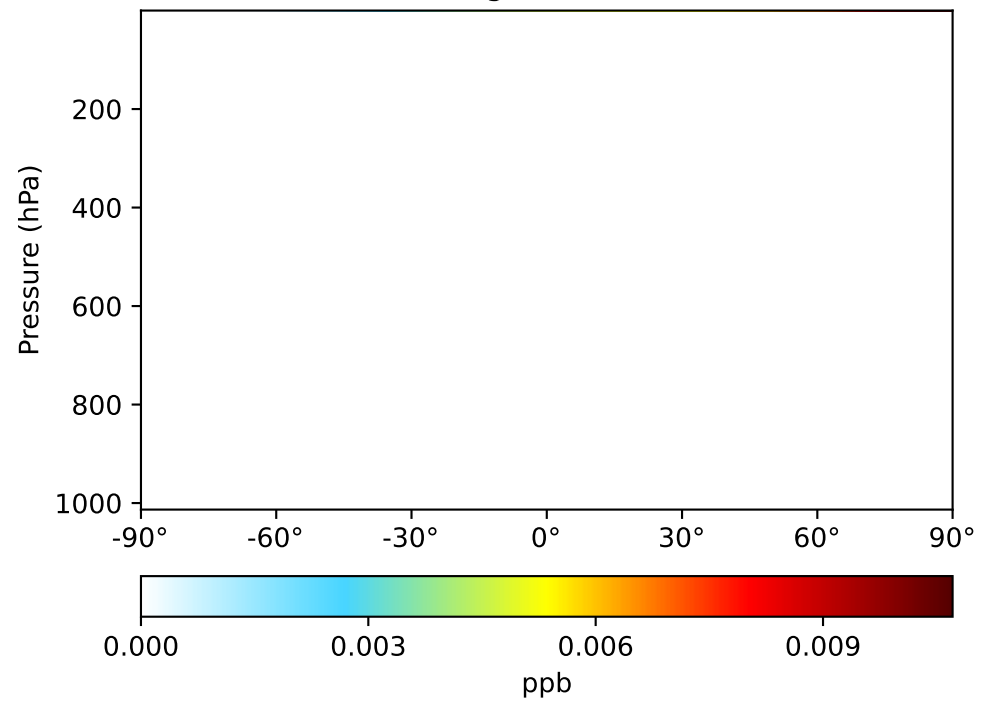


# SpeciesConcVV\_H, Zonal Mean

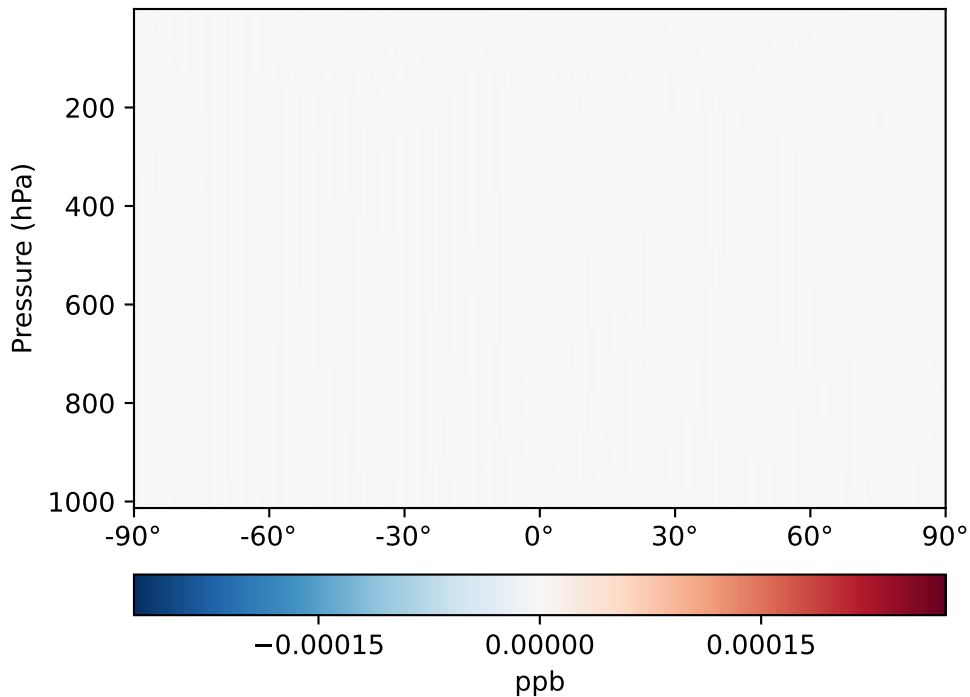
GCC\_14.2.0\_GEOS-IT (Ref)  
4.0x5.0



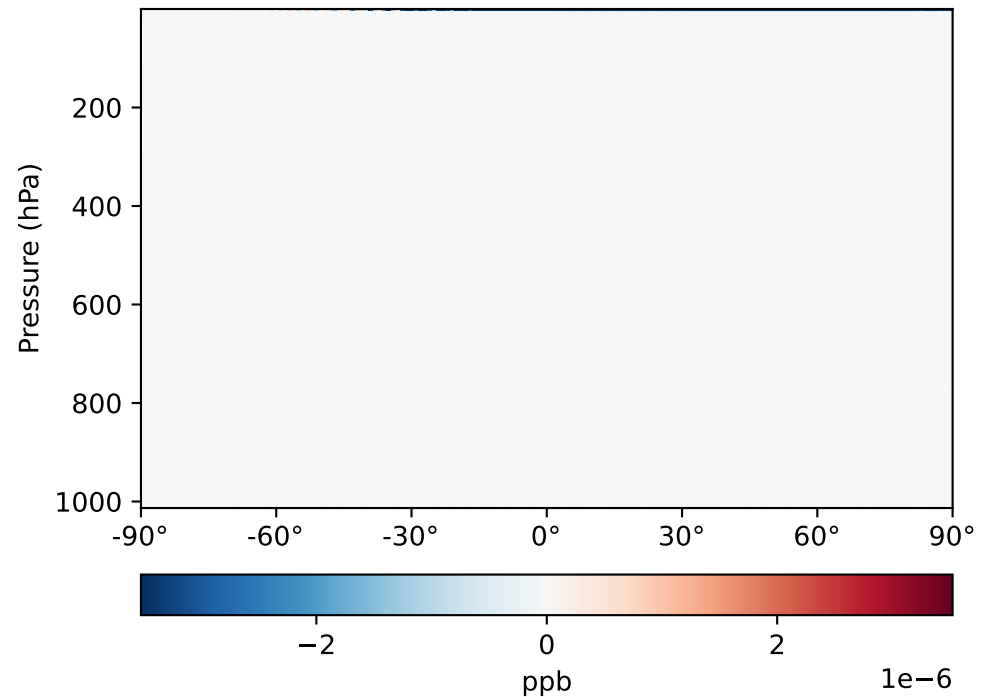
GCHP\_14.2.0\_GEOS-IT (Dev)  
1x1.25 regrided from c24



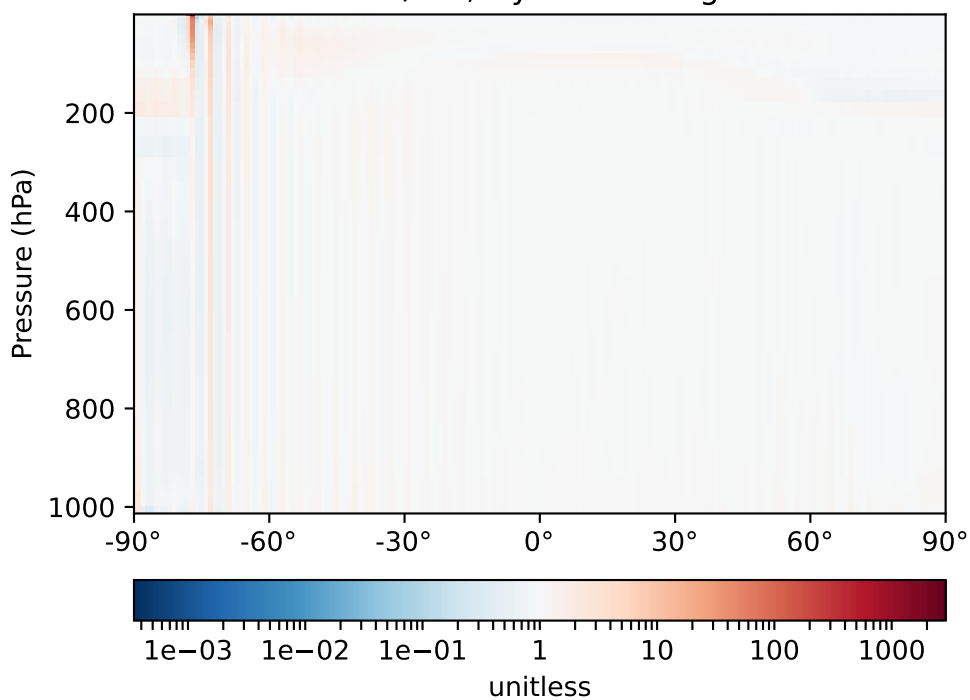
Difference (1x1.25)  
Dev - Ref, Dynamic Range



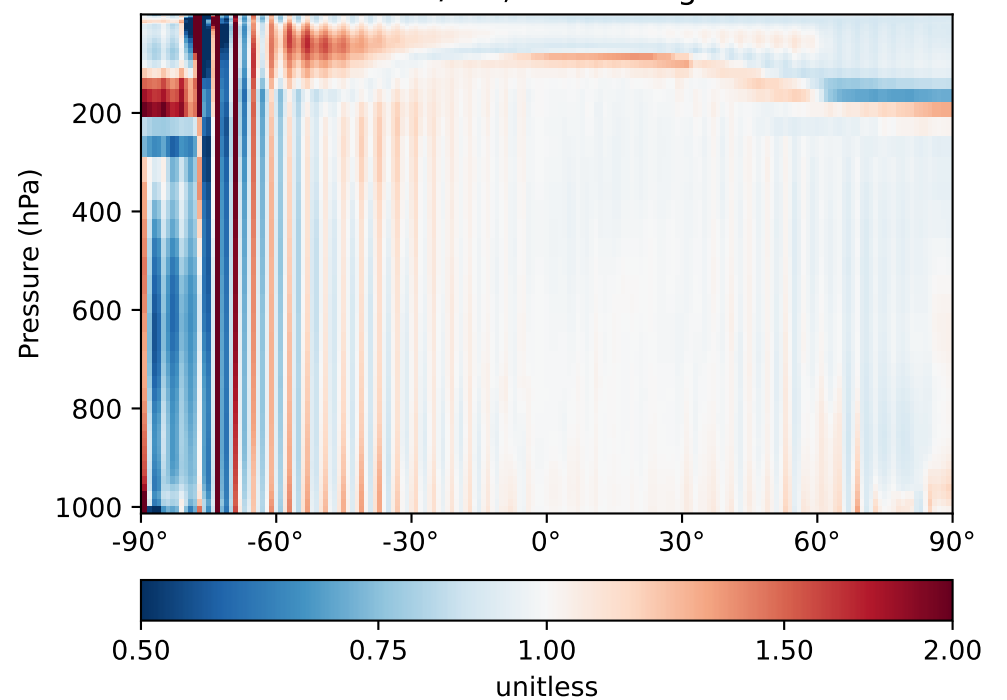
Difference (1x1.25)  
Dev - Ref, Restricted Range [5%,95%]



Ratio (1x1.25)  
Dev/Ref, Dynamic Range

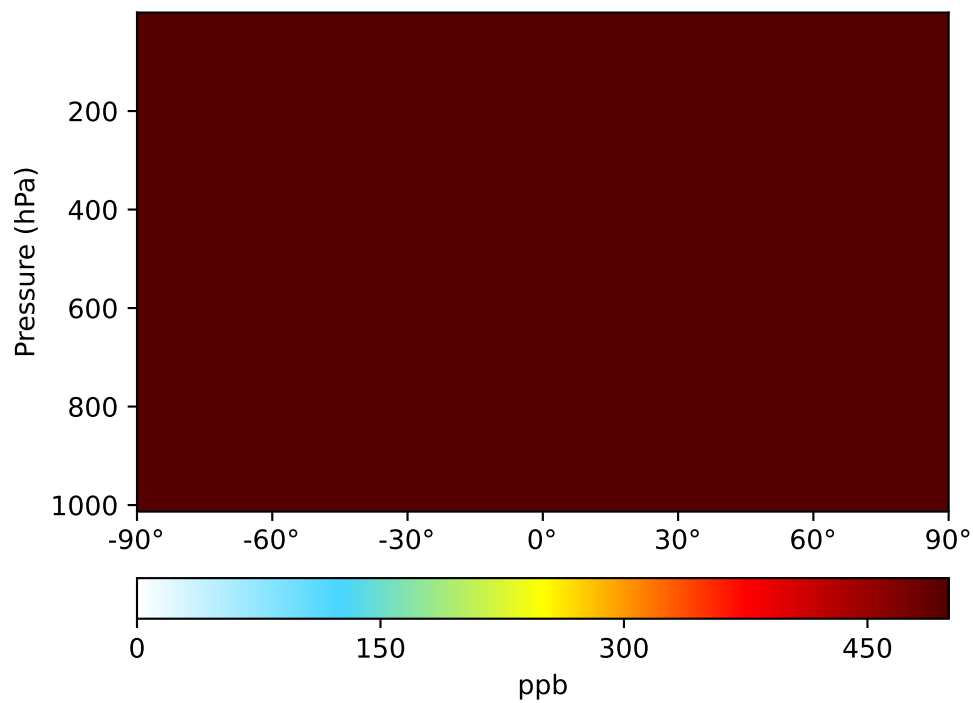


Ratio (1x1.25)  
Dev/Ref, Fixed Range

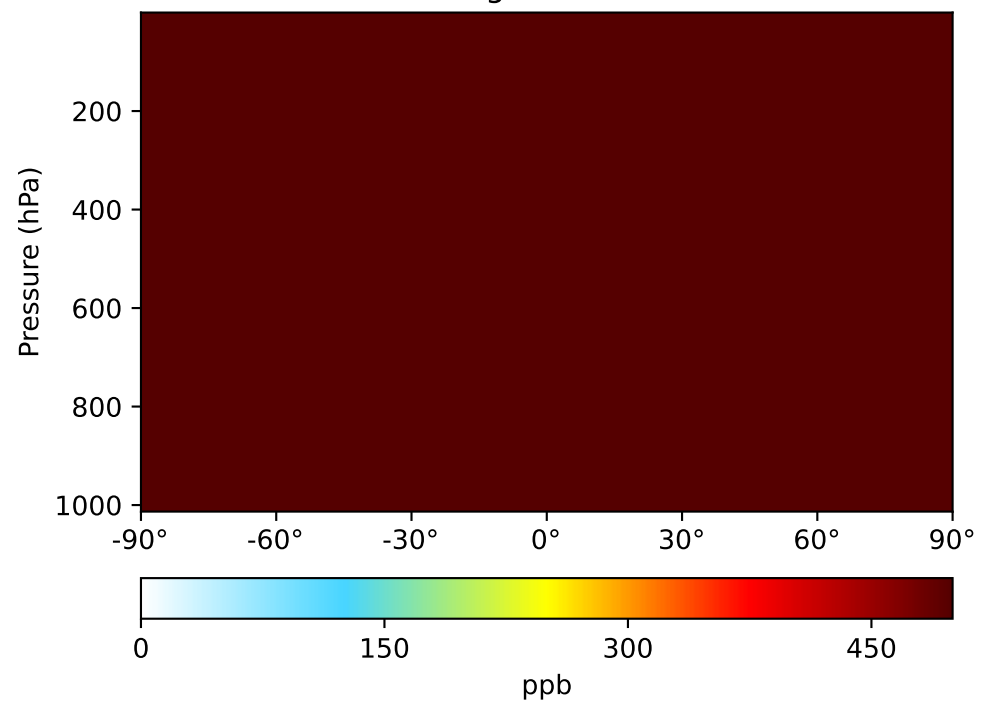


# SpeciesConcVV\_H2, Zonal Mean

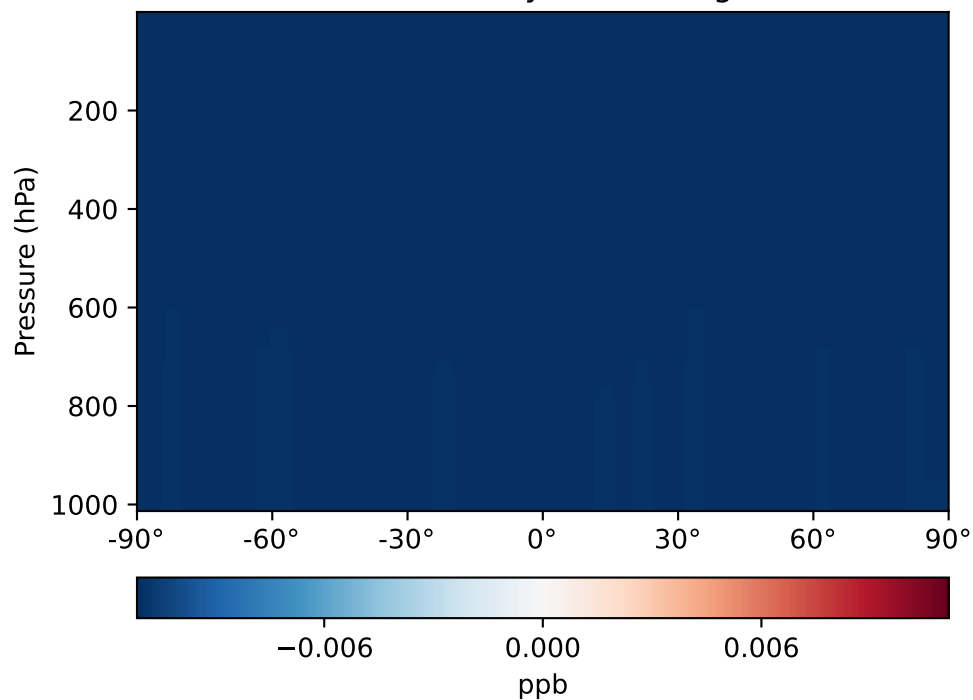
GCC\_14.2.0\_GEOS-IT (Ref)  
4.0x5.0



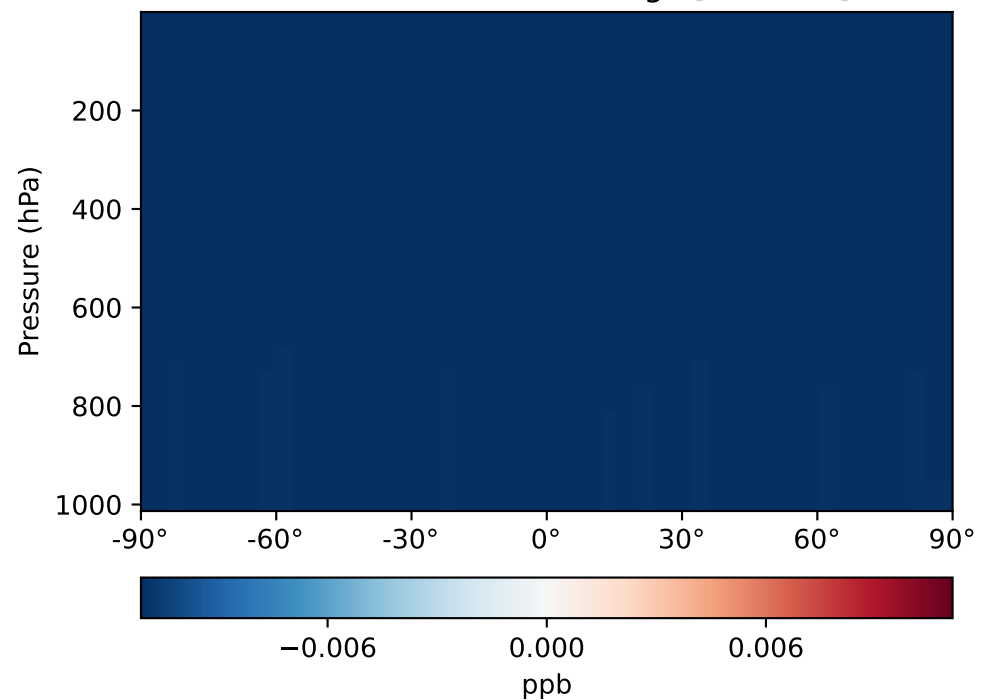
GCHP\_14.2.0\_GEOS-IT (Dev)  
1x1.25 regrided from c24



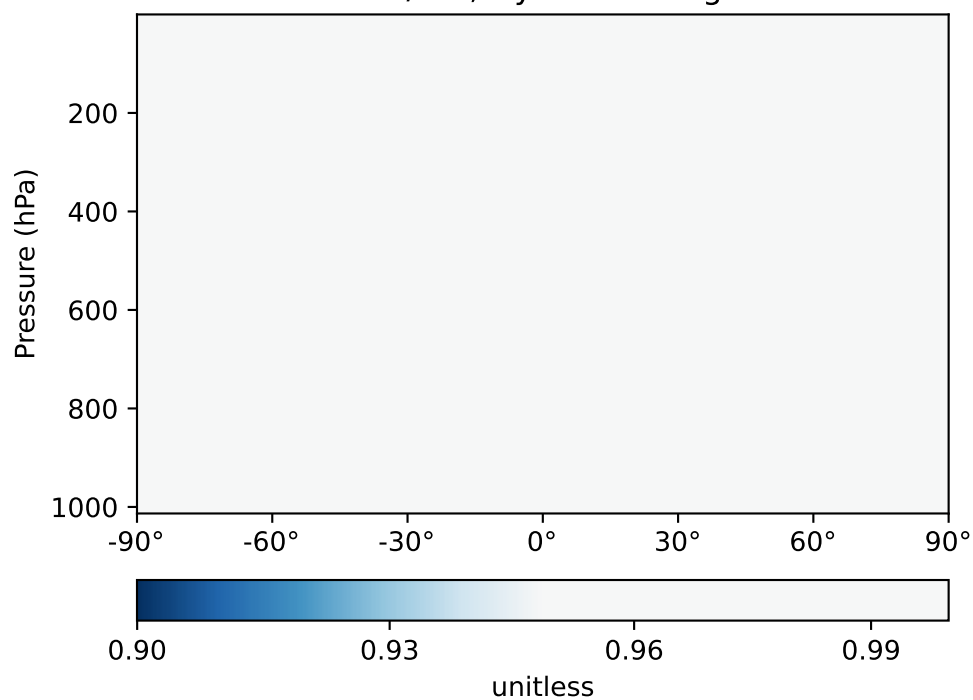
Difference (1x1.25)  
Dev - Ref, Dynamic Range



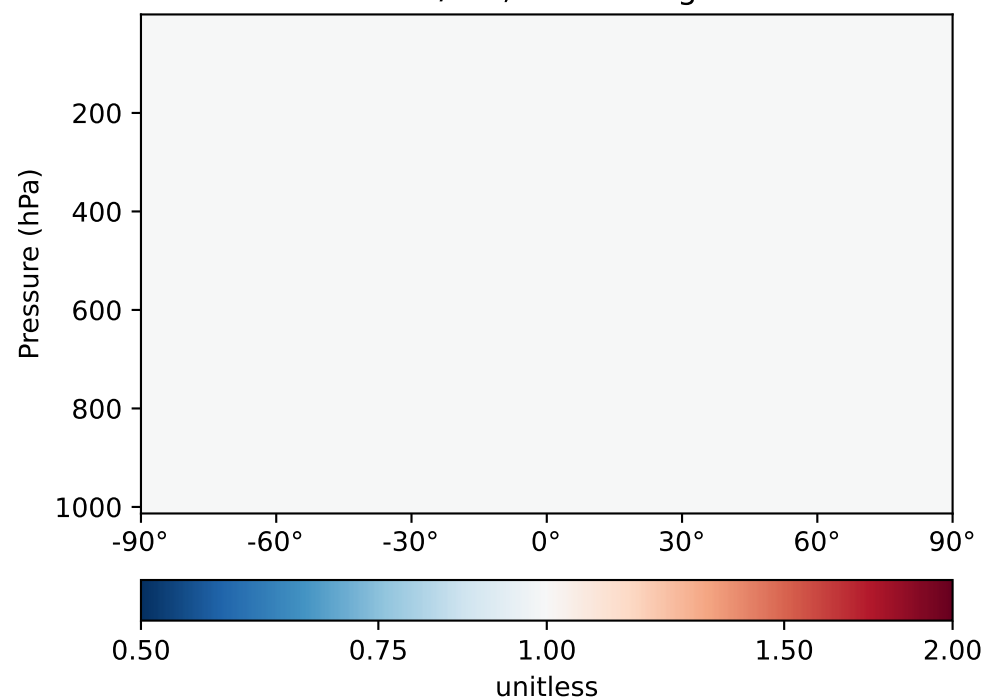
Difference (1x1.25)  
Dev - Ref, Restricted Range [5%,95%]



Ratio (1x1.25)  
Dev/Ref, Dynamic Range

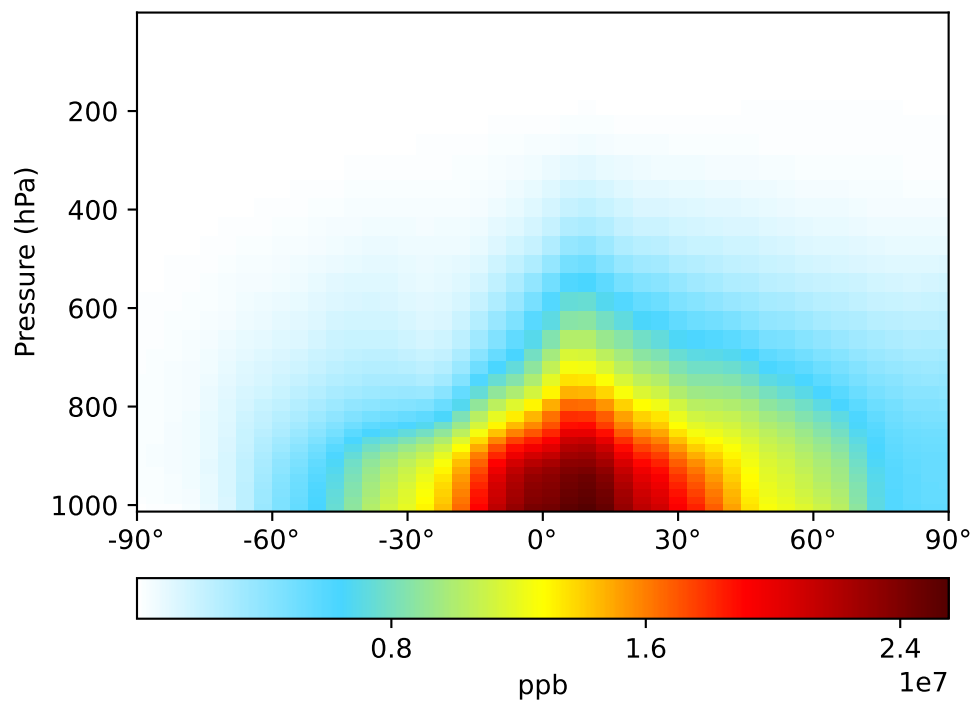


Ratio (1x1.25)  
Dev/Ref, Fixed Range

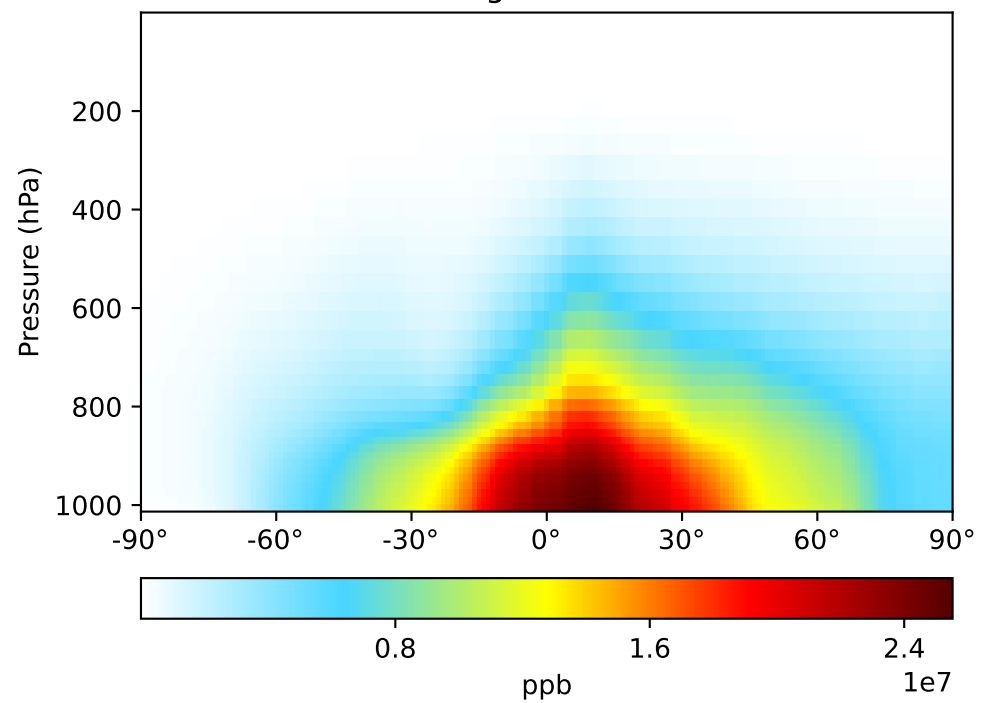


# SpeciesConcVV\_H2O, Zonal Mean

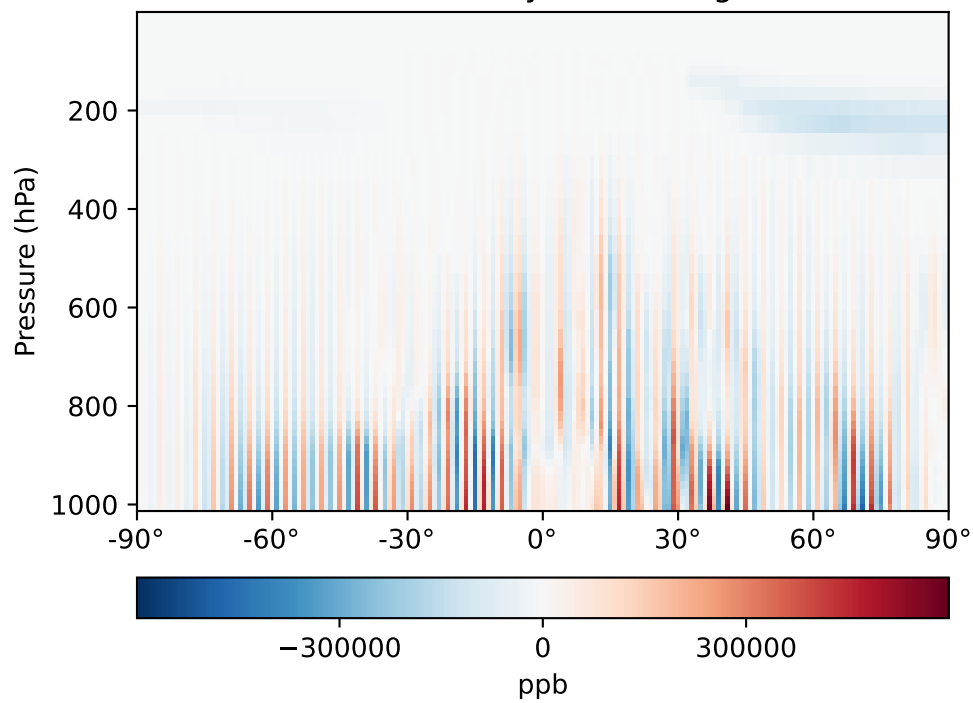
GCC\_14.2.0\_GEOS-IT (Ref)  
4.0x5.0



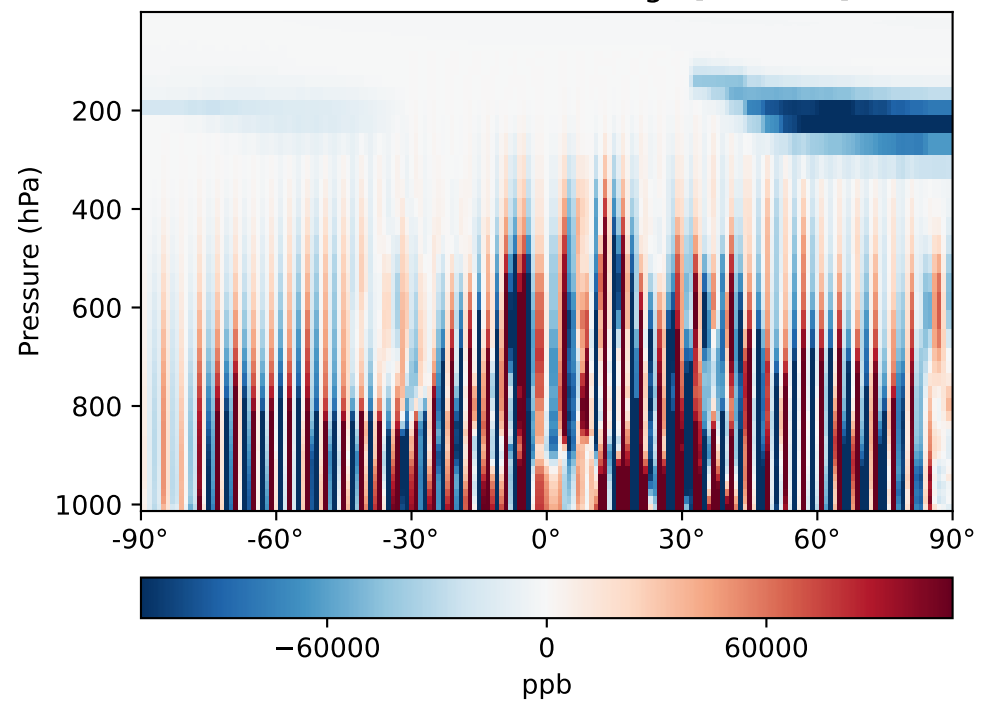
GCHP\_14.2.0\_GEOS-IT (Dev)  
1x1.25 regrided from c24



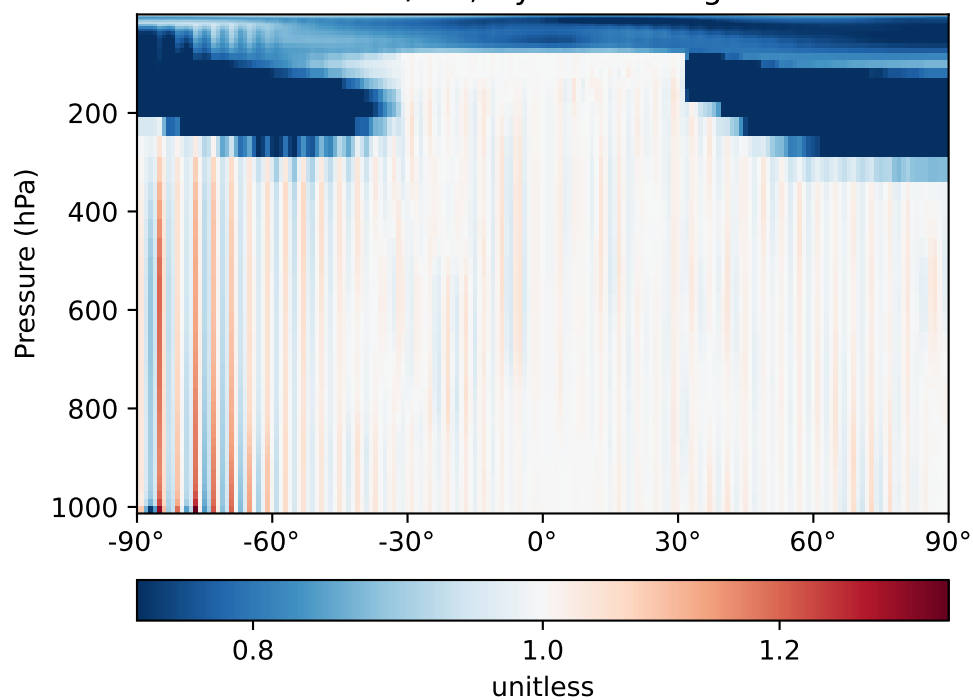
Difference (1x1.25)  
Dev - Ref, Dynamic Range



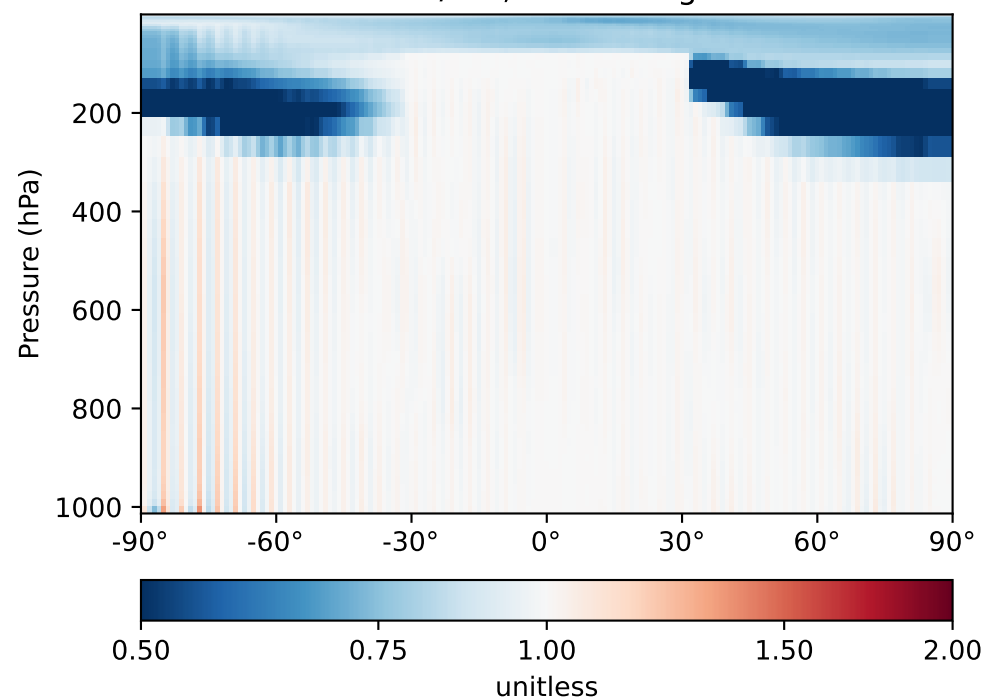
Difference (1x1.25)  
Dev - Ref, Restricted Range [5%,95%]



Ratio (1x1.25)  
Dev/Ref, Dynamic Range

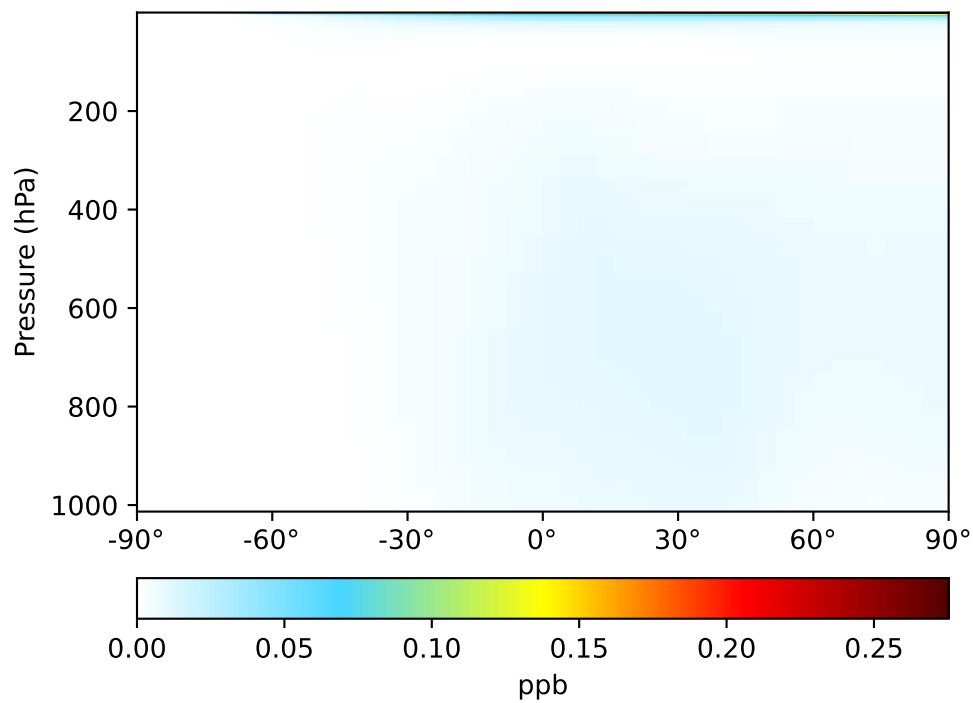


Ratio (1x1.25)  
Dev/Ref, Fixed Range

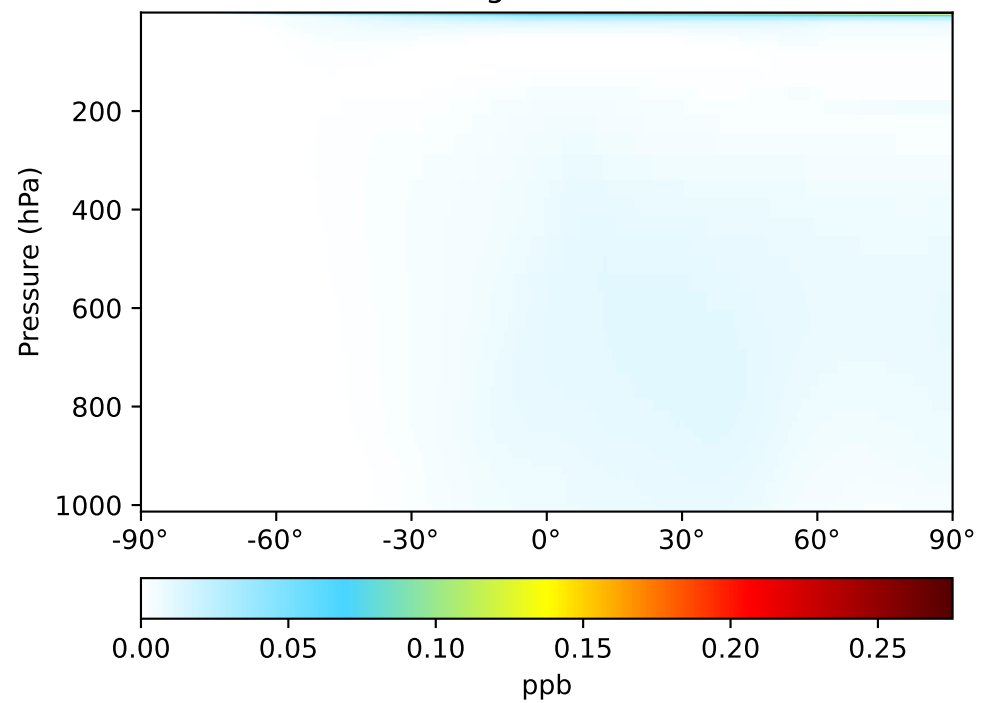


# SpeciesConcVV\_HO2, Zonal Mean

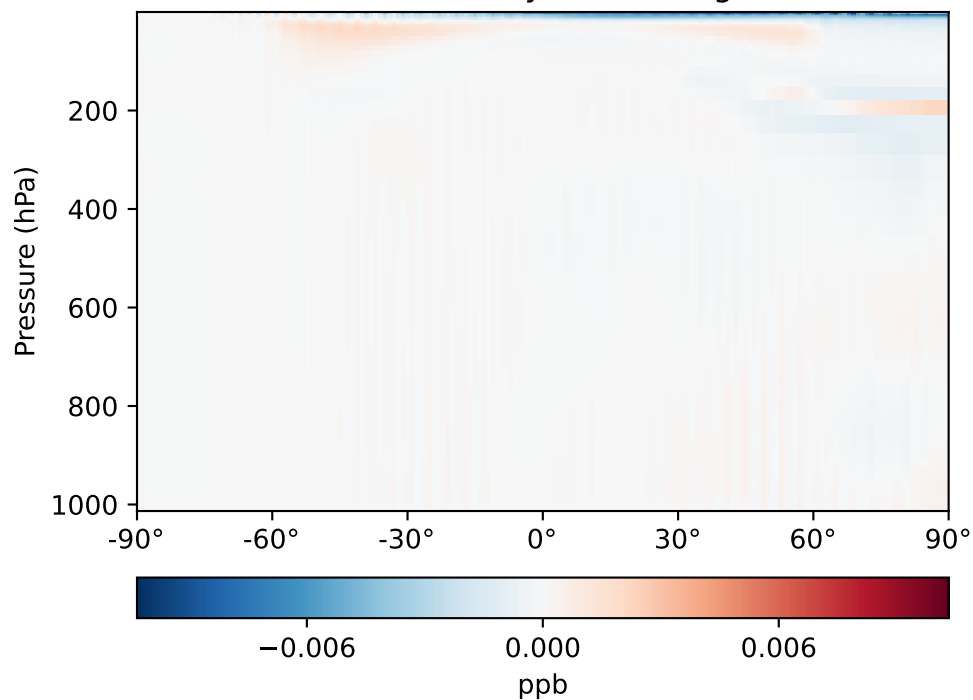
GCC\_14.2.0\_GEOS-IT (Ref)  
4.0x5.0



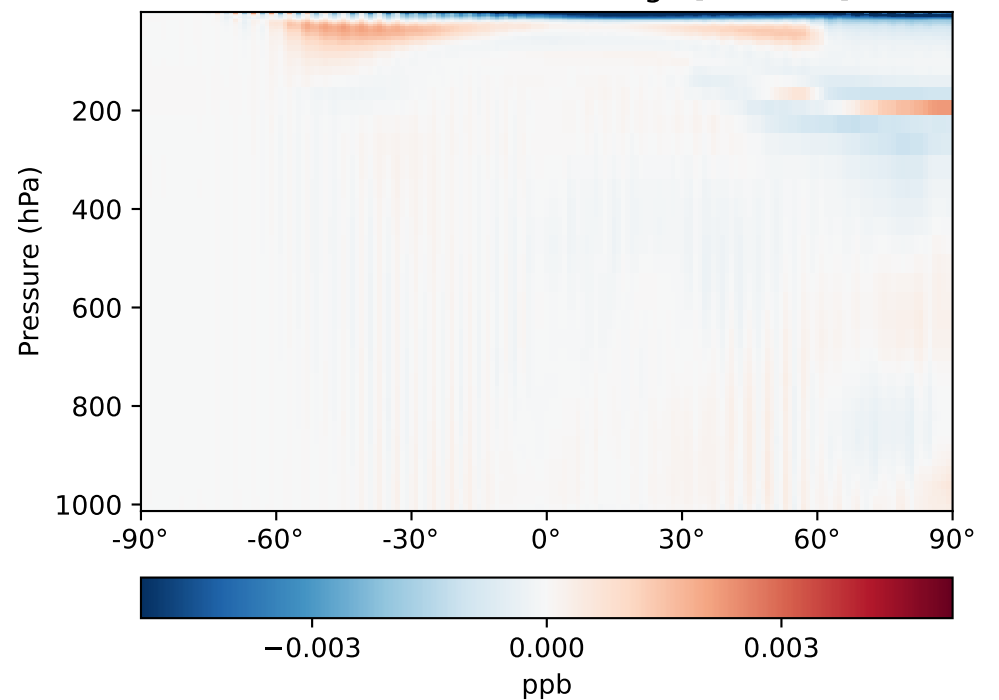
GCHP\_14.2.0\_GEOS-IT (Dev)  
1x1.25 regrided from c24



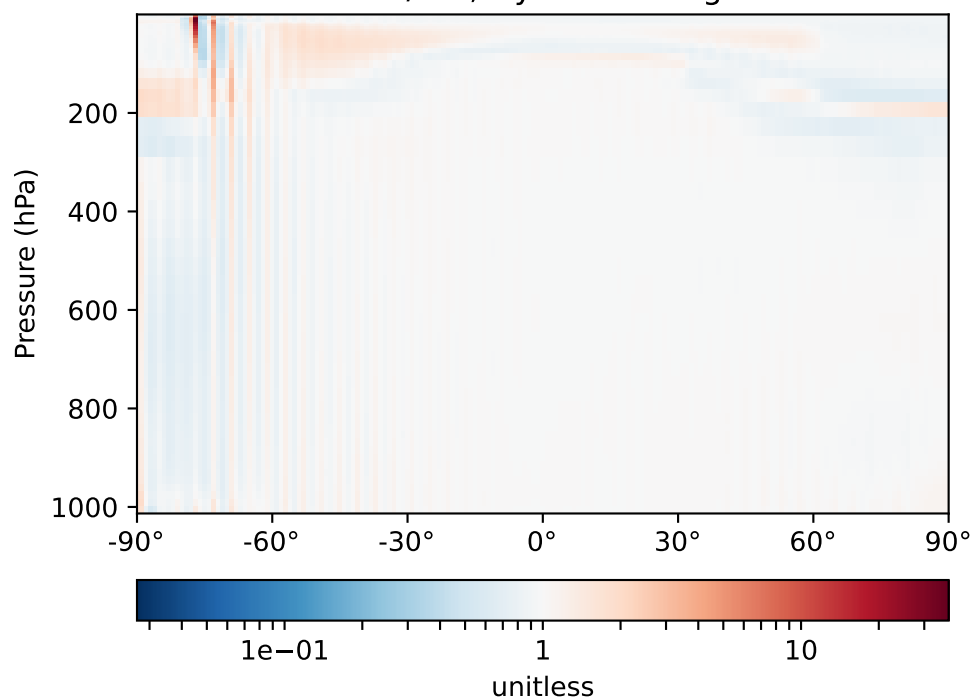
Difference (1x1.25)  
Dev - Ref, Dynamic Range



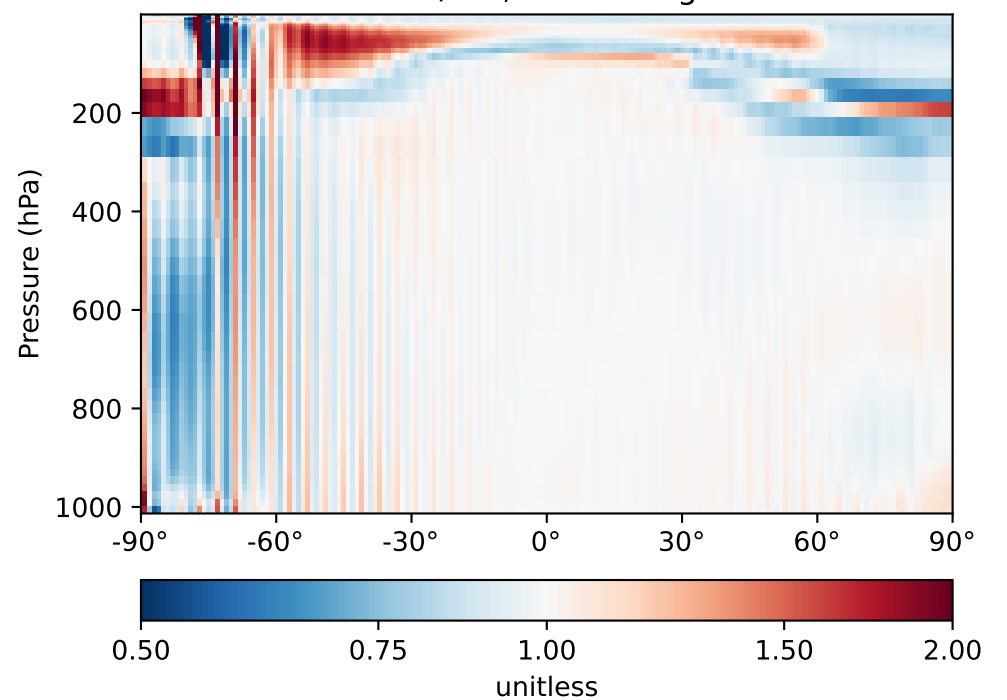
Difference (1x1.25)  
Dev - Ref, Restricted Range [5%,95%]



Ratio (1x1.25)  
Dev/Ref, Dynamic Range

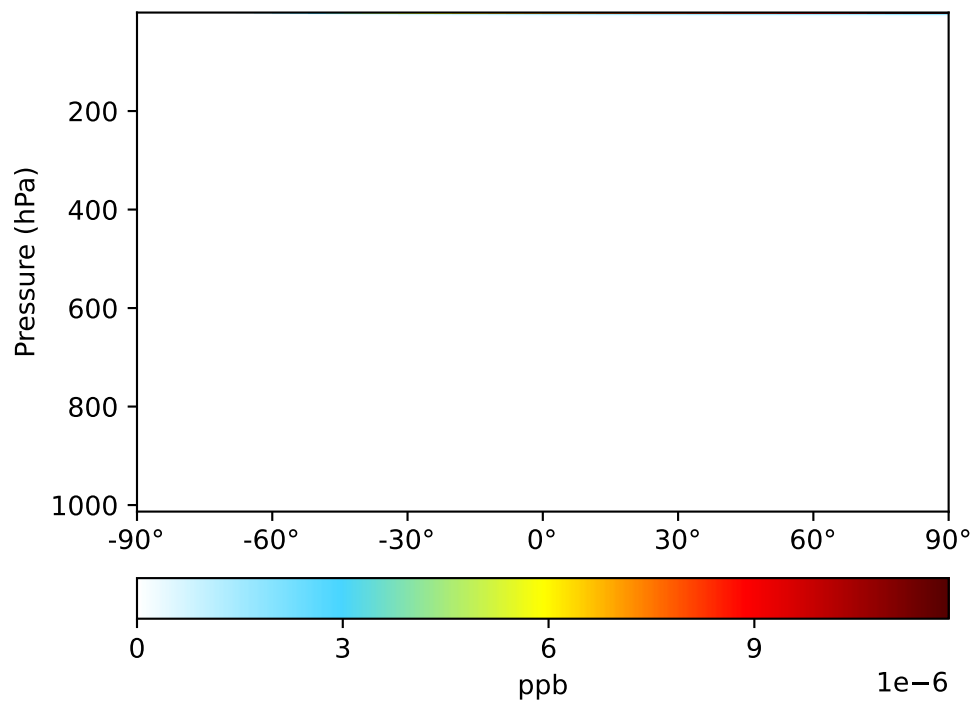


Ratio (1x1.25)  
Dev/Ref, Fixed Range

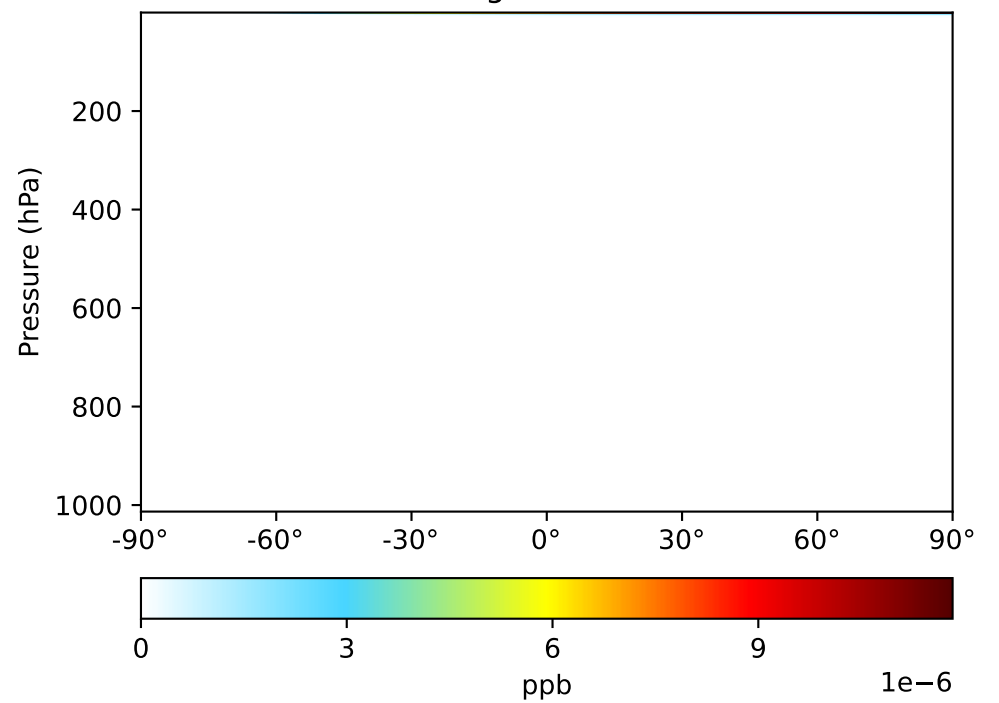


# SpeciesConcVV\_01D, Zonal Mean

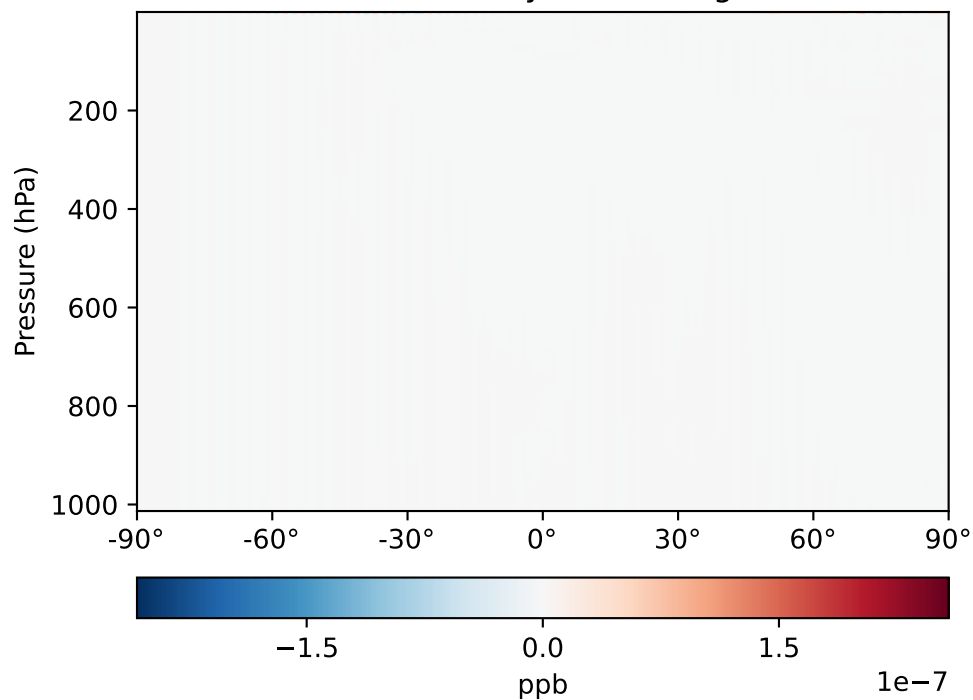
GCC\_14.2.0\_GEOS-IT (Ref)  
4.0x5.0



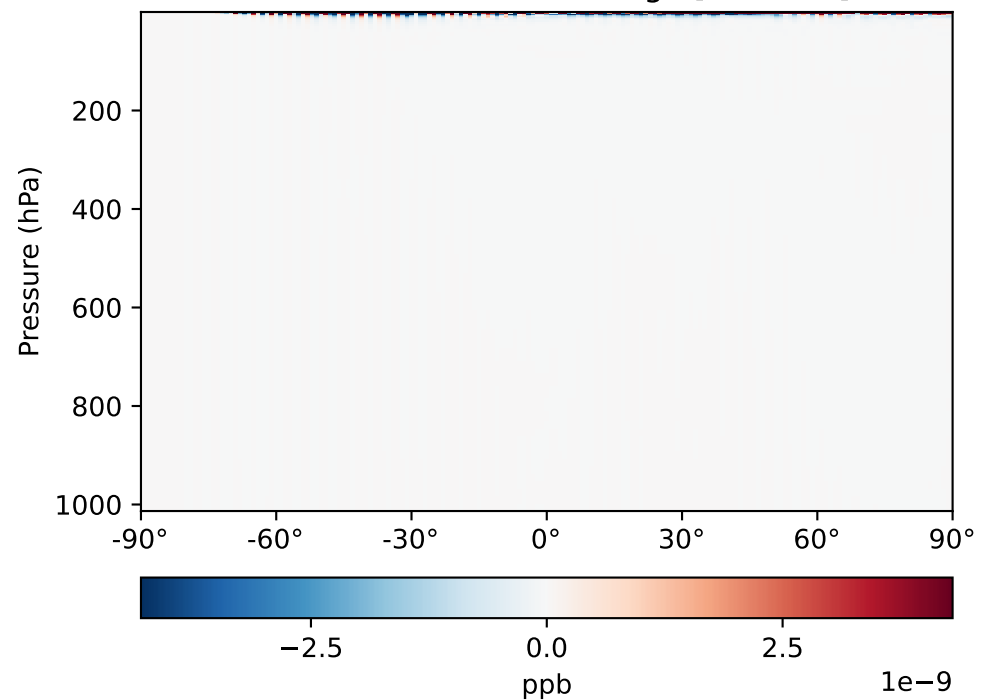
GCHP\_14.2.0\_GEOS-IT (Dev)  
1x1.25 regrided from c24



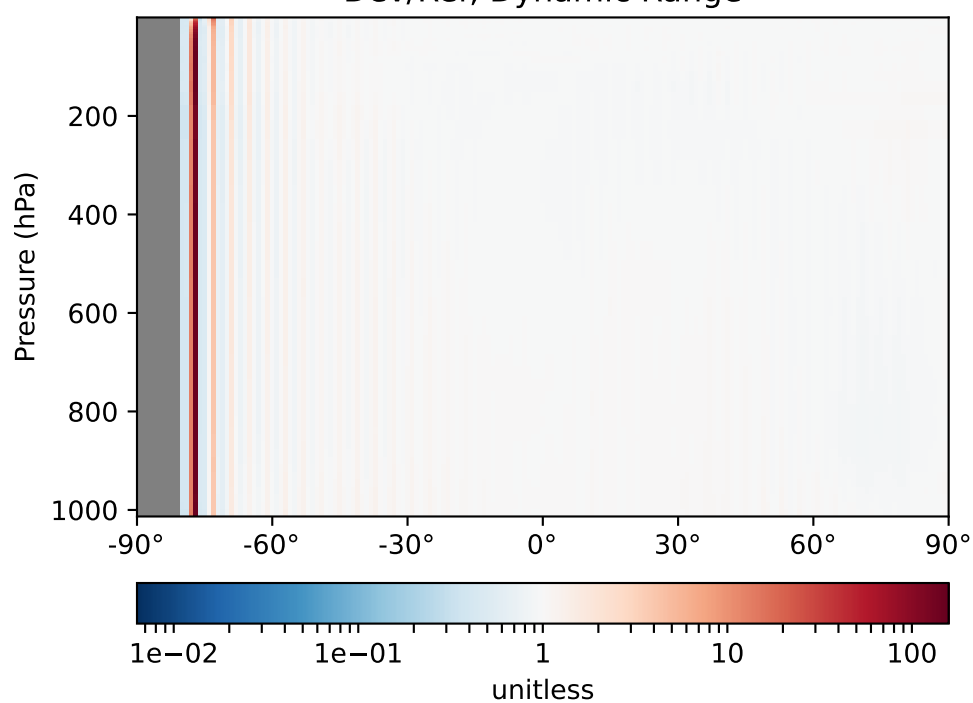
Difference (1x1.25)  
Dev - Ref, Dynamic Range



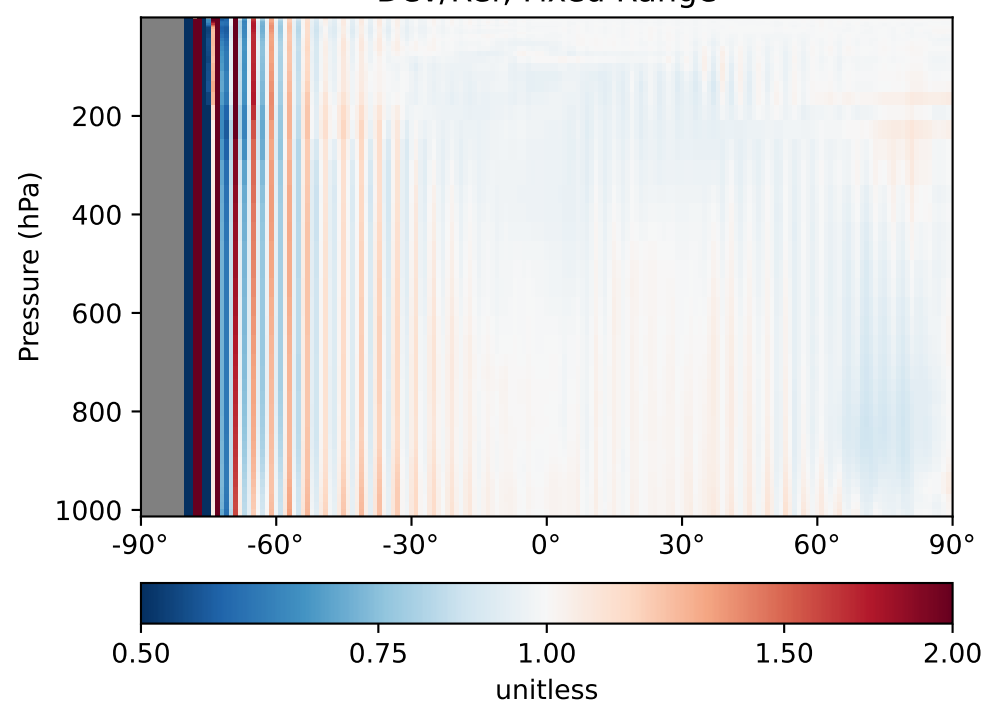
Difference (1x1.25)  
Dev - Ref, Restricted Range [5%,95%]



Ratio (1x1.25)  
Dev/Ref, Dynamic Range

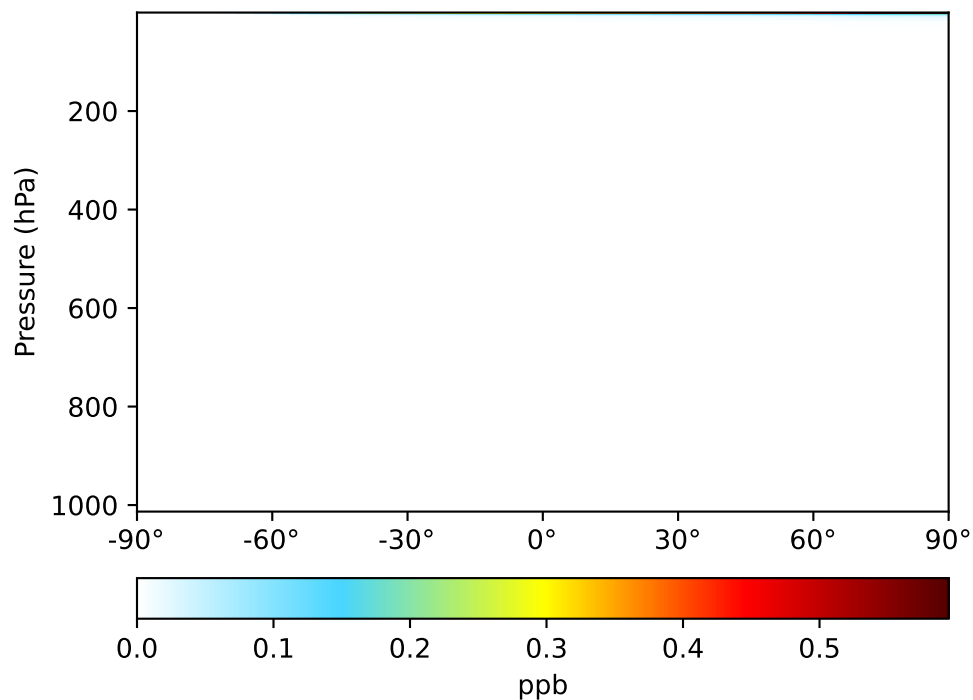


Ratio (1x1.25)  
Dev/Ref, Fixed Range

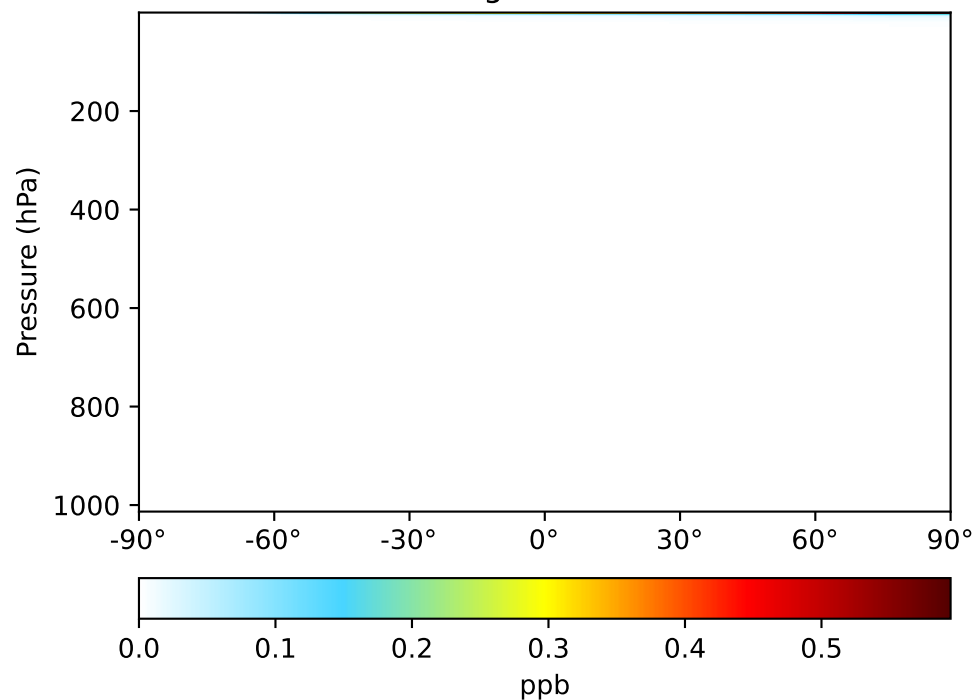


# SpeciesConcVV\_OH, Zonal Mean

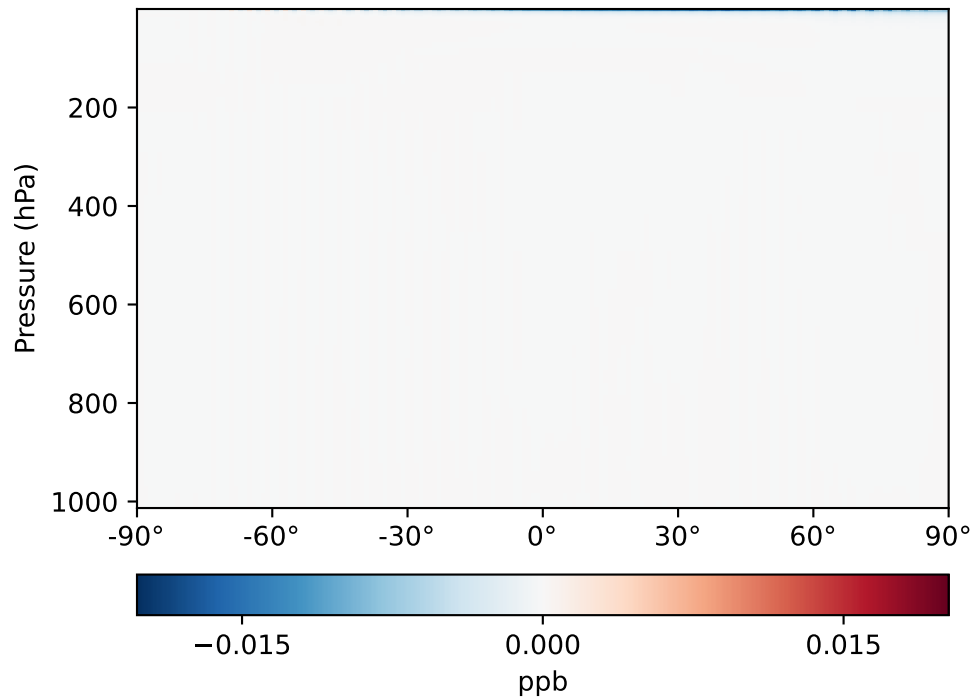
GCC\_14.2.0\_GEOS-IT (Ref)  
4.0x5.0



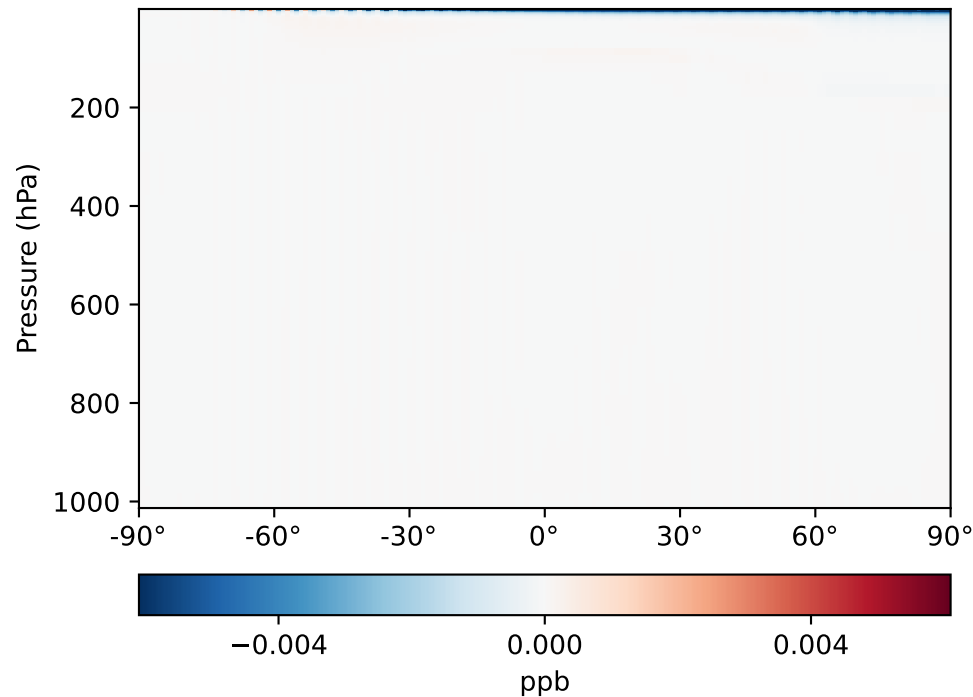
GCHP\_14.2.0\_GEOS-IT (Dev)  
1x1.25 regrided from c24



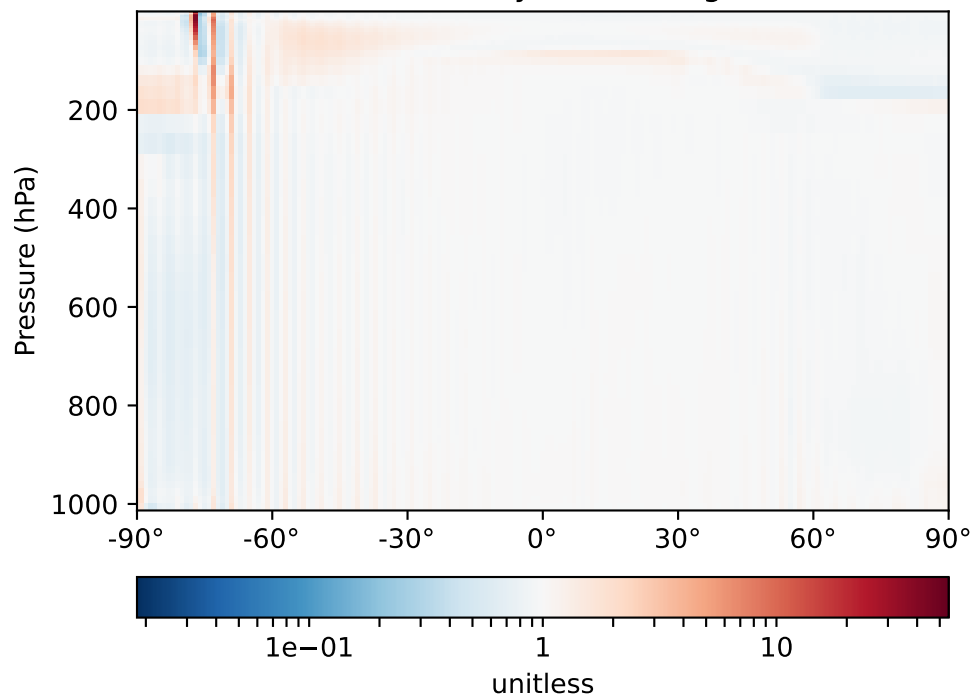
Difference (1x1.25)  
Dev - Ref, Dynamic Range



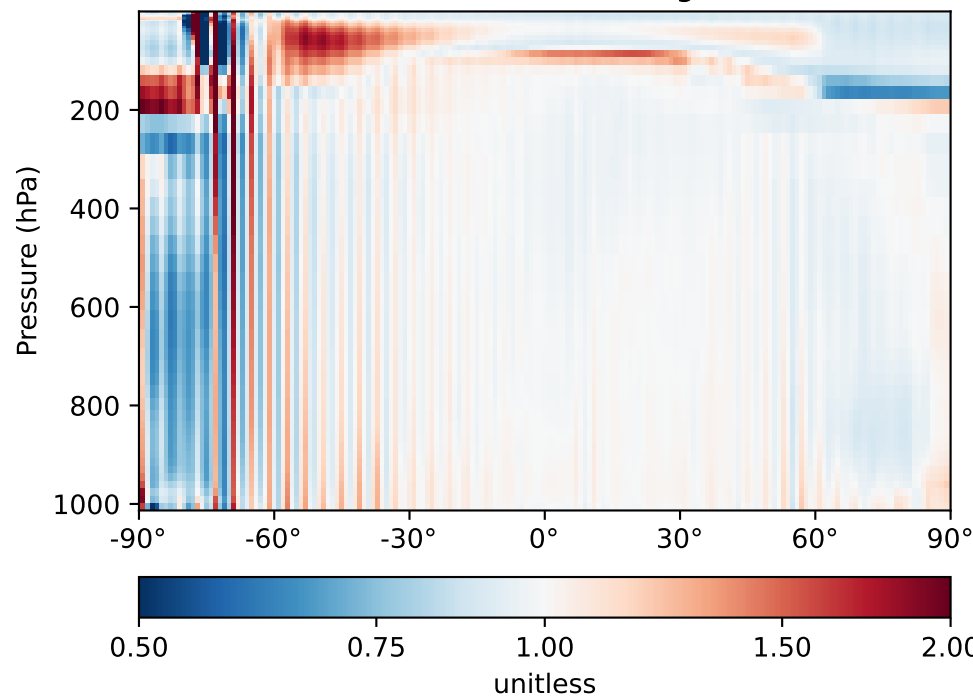
Difference (1x1.25)  
Dev - Ref, Restricted Range [5%,95%]



Ratio (1x1.25)  
Dev/Ref, Dynamic Range

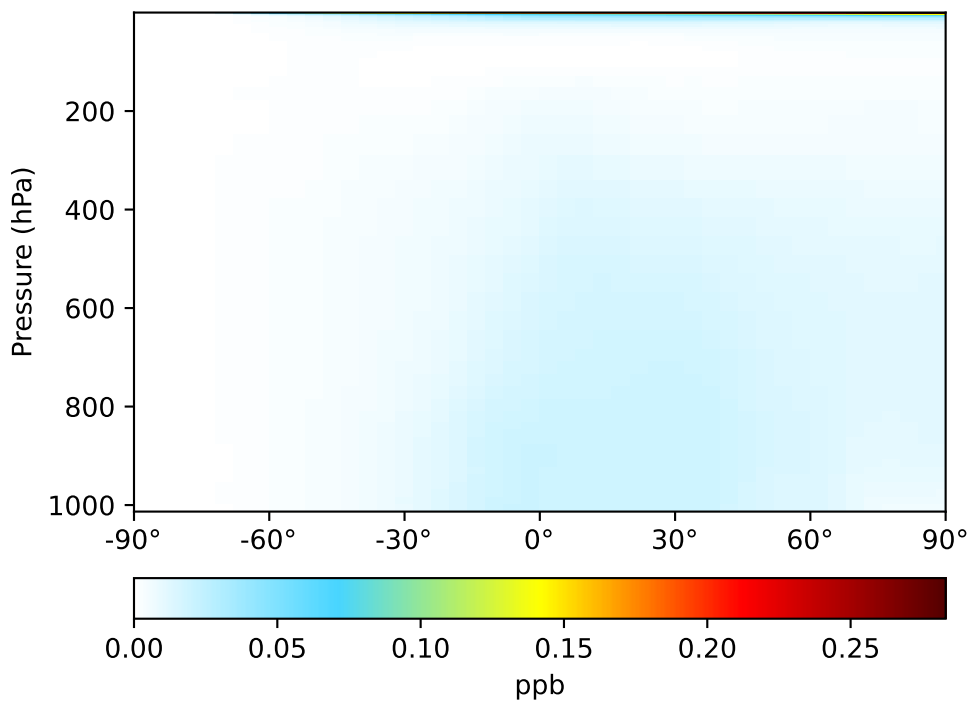


Ratio (1x1.25)  
Dev/Ref, Fixed Range

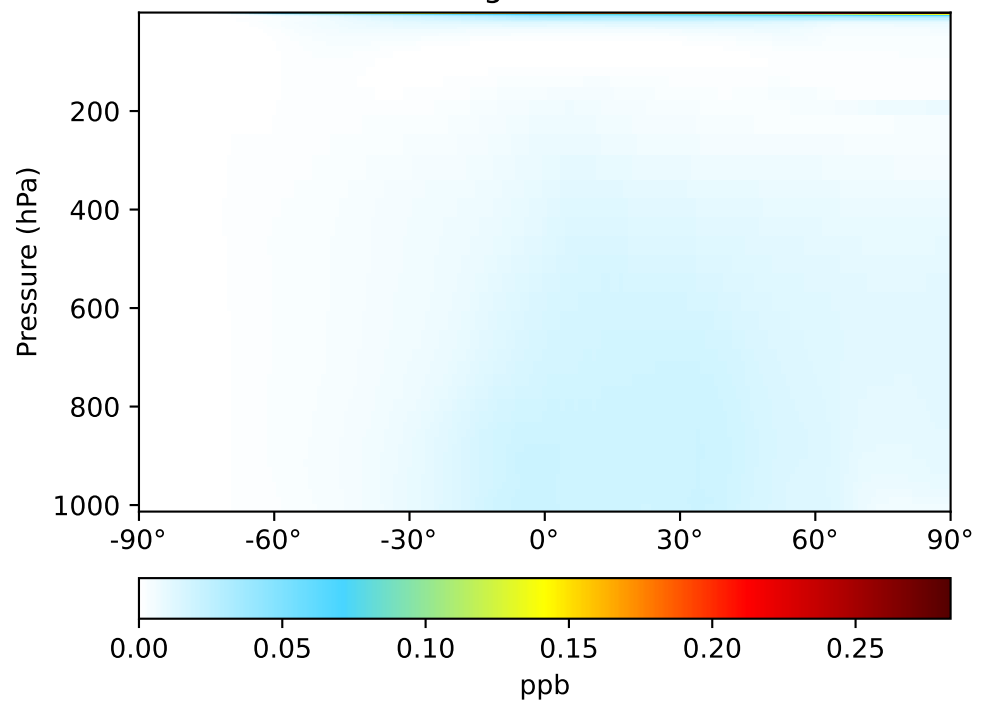


# SpeciesConcVW\_RO2, Zonal Mean

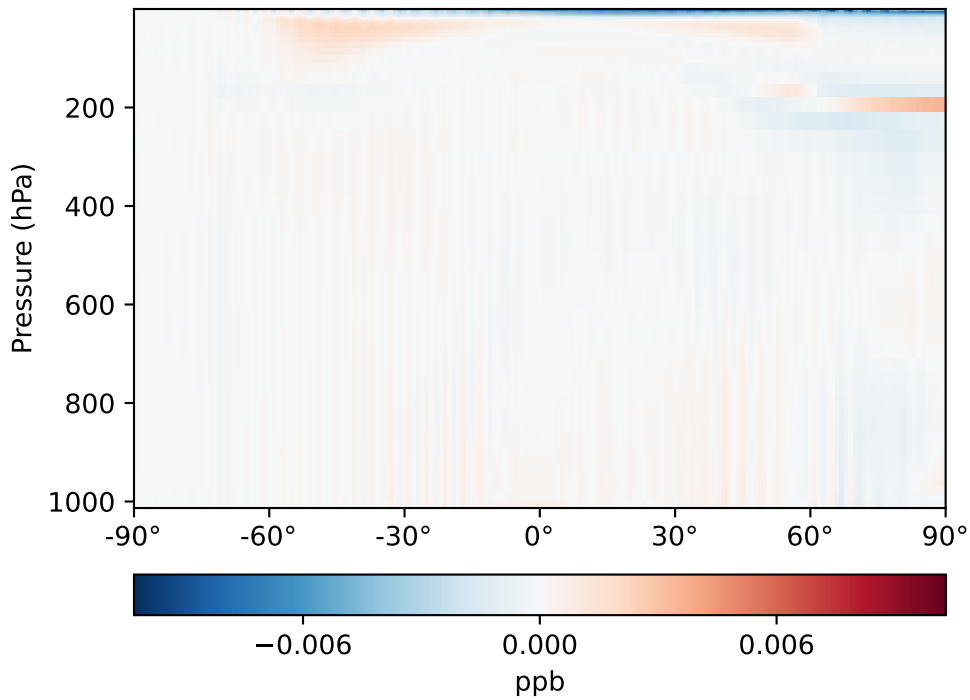
GCC\_14.2.0\_GEOS-IT (Ref)  
4.0x5.0



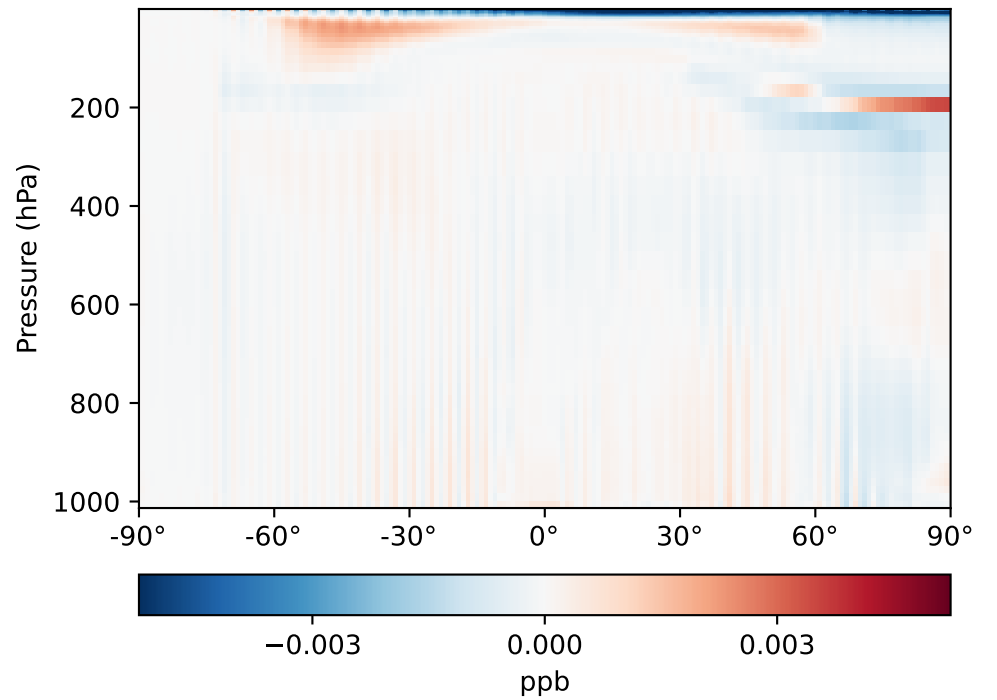
GCHP\_14.2.0\_GEOS-IT (Dev)  
1x1.25 regrided from c24



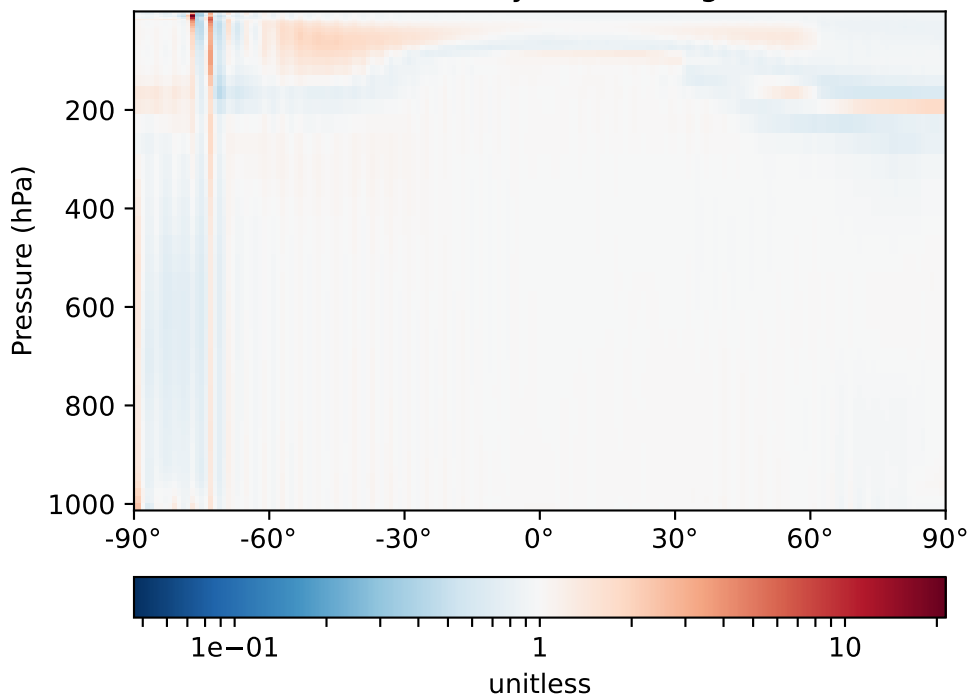
Difference (1x1.25)  
Dev - Ref, Dynamic Range



Difference (1x1.25)  
Dev - Ref, Restricted Range [5%,95%]



Ratio (1x1.25)  
Dev/Ref, Dynamic Range



Ratio (1x1.25)  
Dev/Ref, Fixed Range

