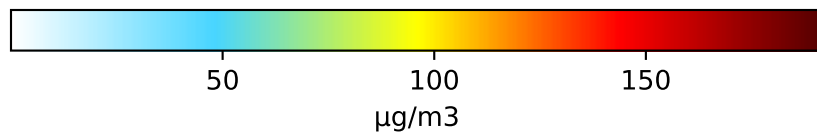
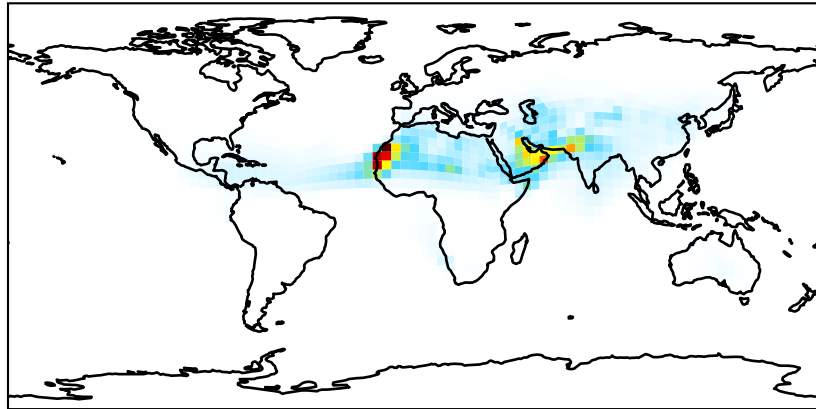
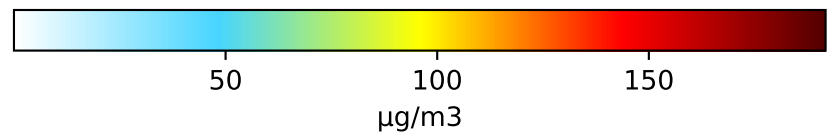
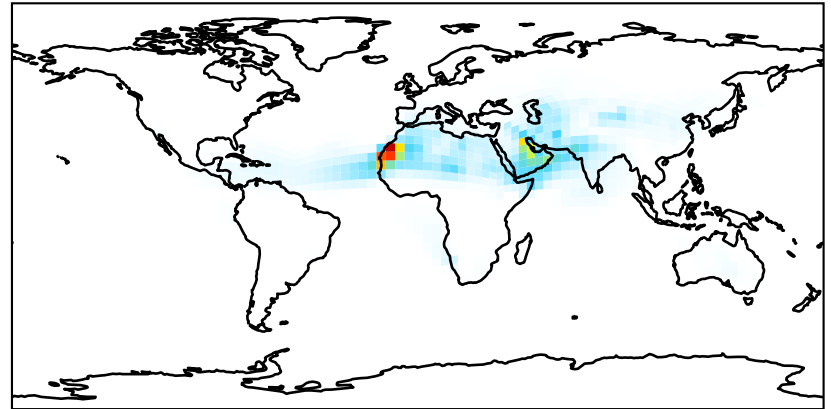


SpeciesConcVV_DST1

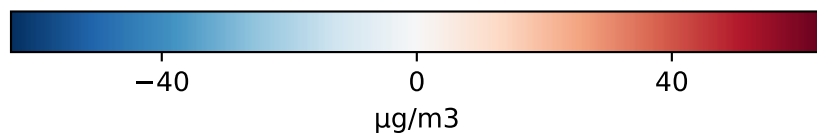
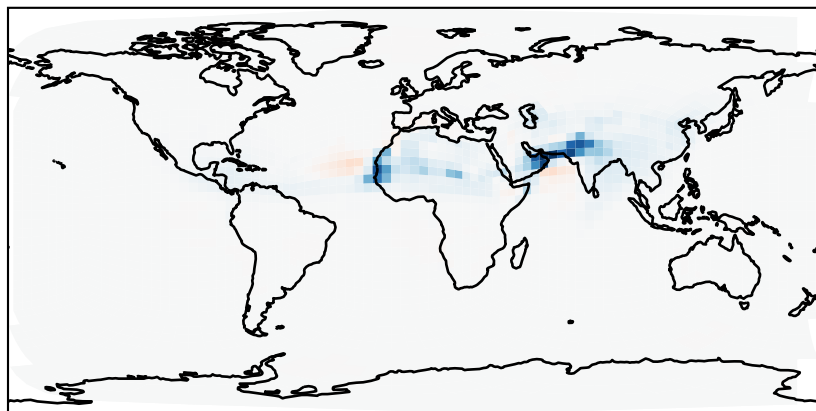
GCHP_14.2.0_MERRA2 (Ref)
c24



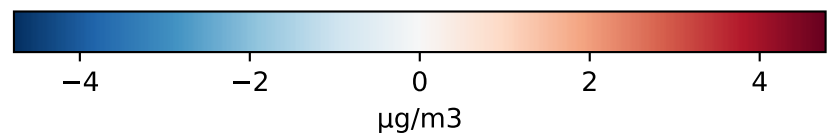
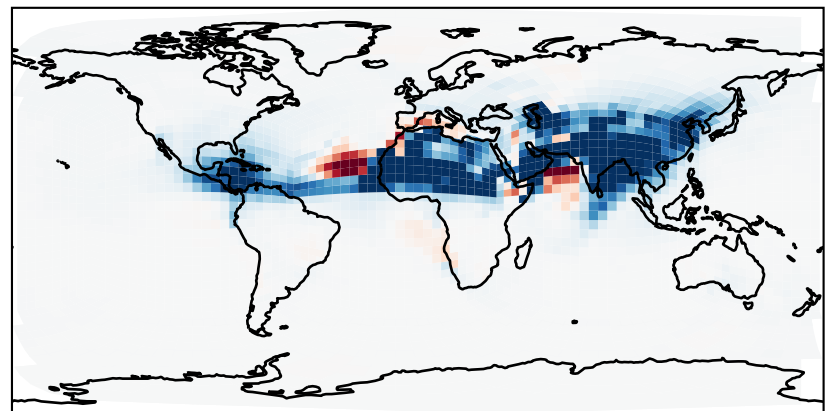
GCHP_14.2.0_GEOS-IT (Dev)
c24



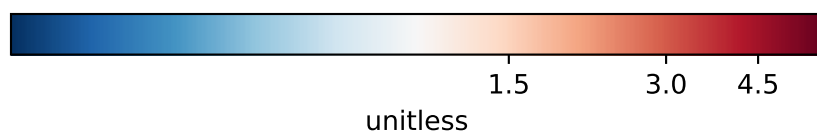
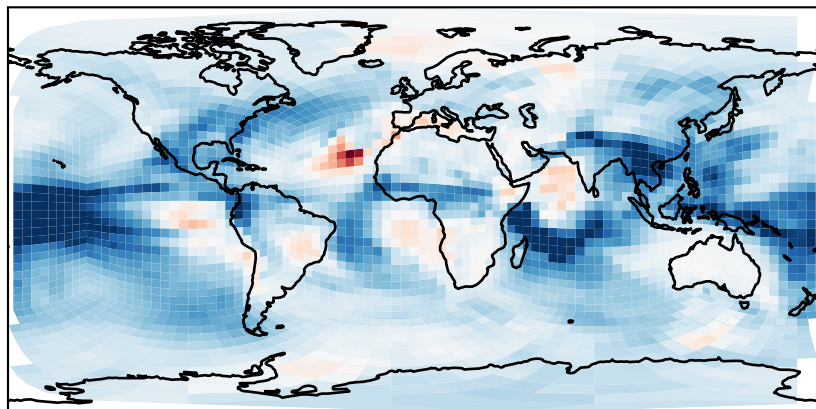
Difference
Dev - Ref, Dynamic Range



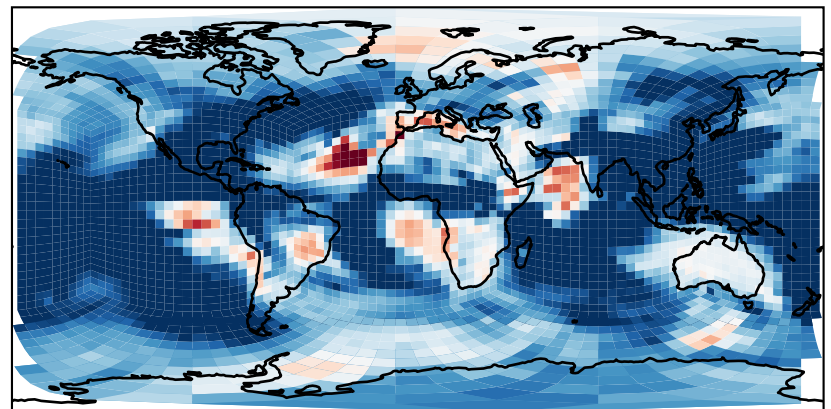
Difference
Dev - Ref, Restricted Range [5%,95%]



Ratio
Dev/Ref, Dynamic Range

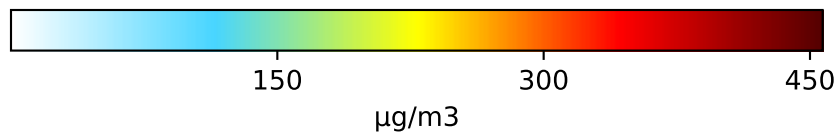
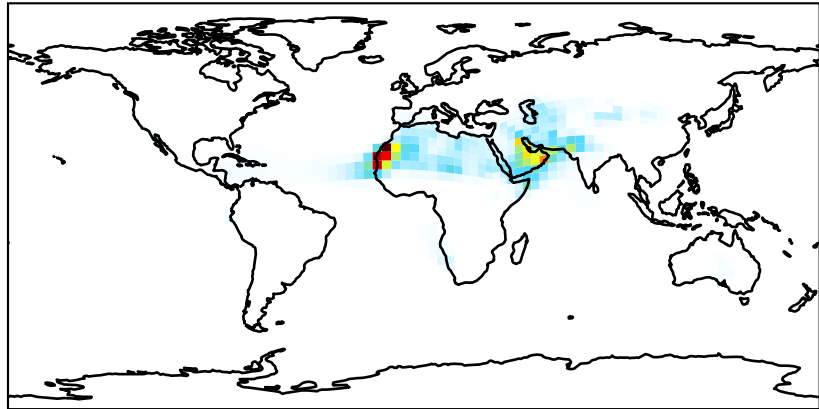


Ratio
Dev/Ref, Fixed Range

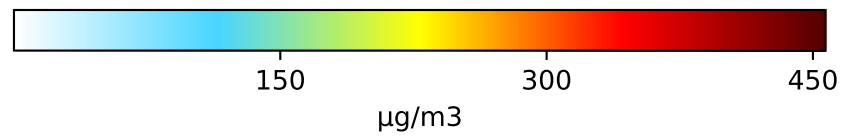
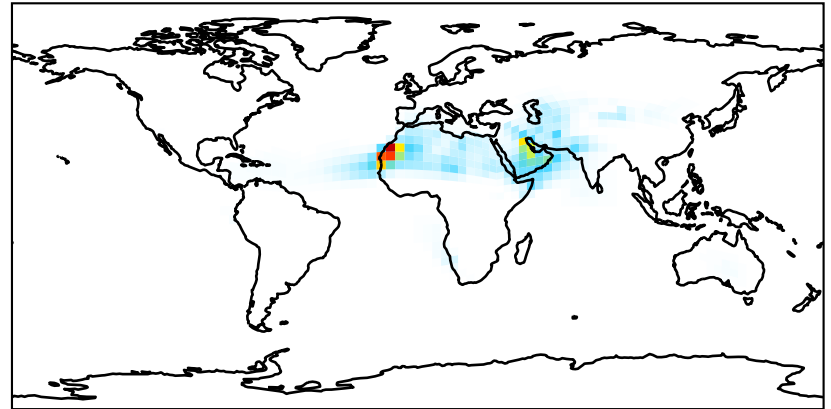


SpeciesConcVV_DST2

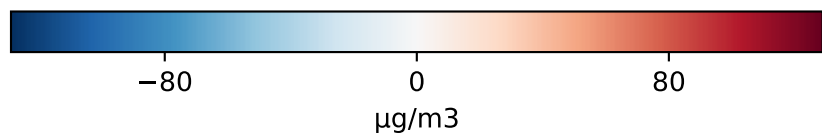
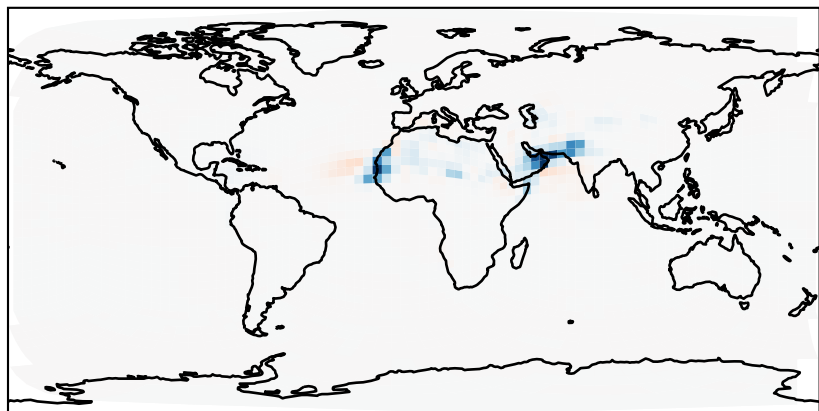
GCHP_14.2.0_MERRA2 (Ref)
c24



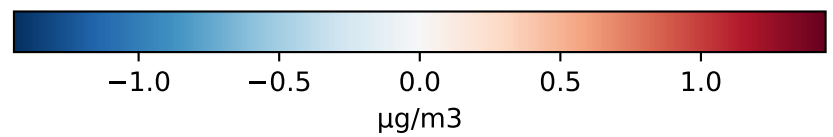
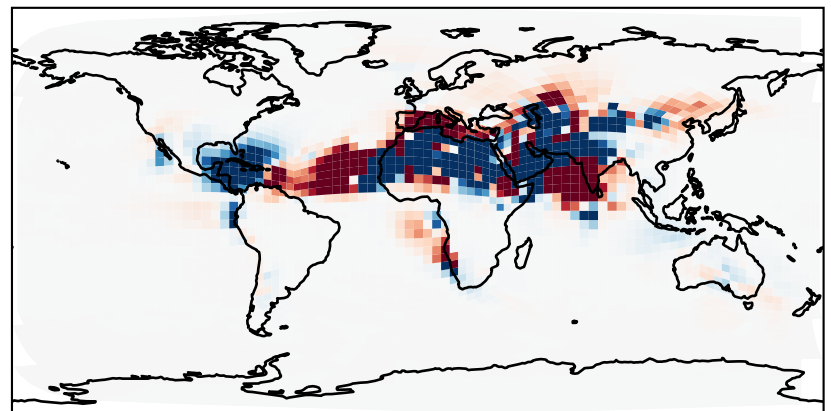
GCHP_14.2.0_GEOS-IT (Dev)
c24



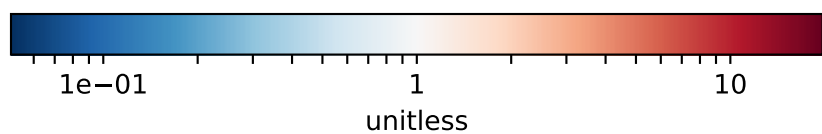
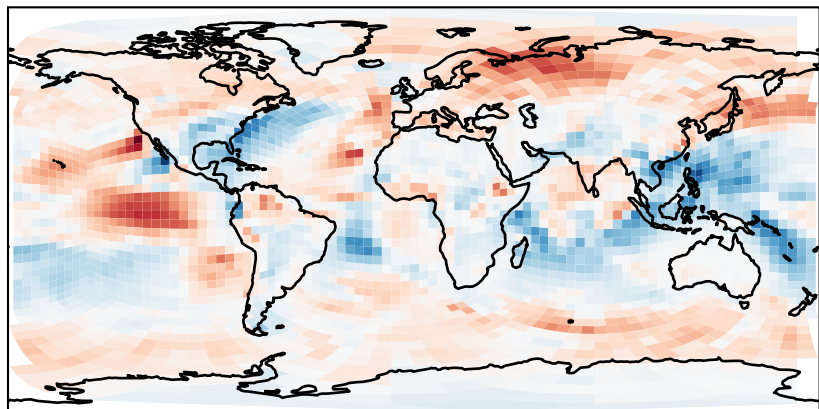
Difference
Dev - Ref, Dynamic Range



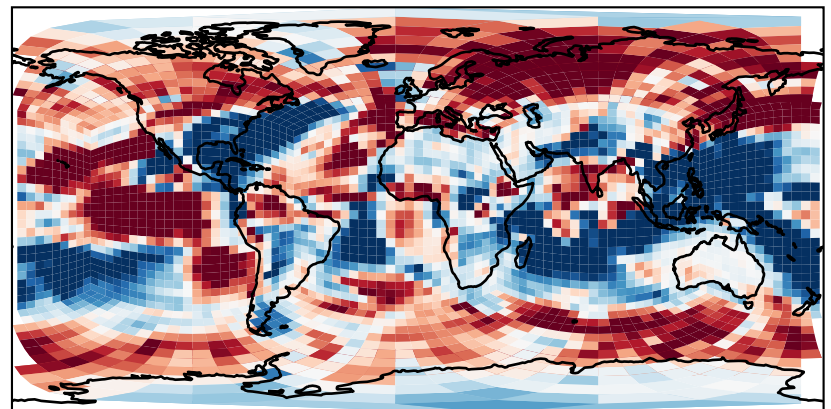
Difference
Dev - Ref, Restricted Range [5%,95%]



Ratio
Dev/Ref, Dynamic Range

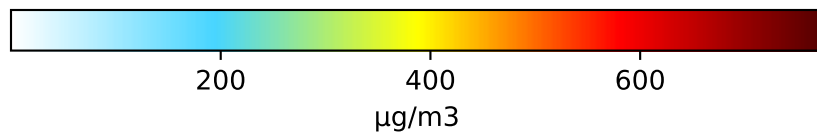
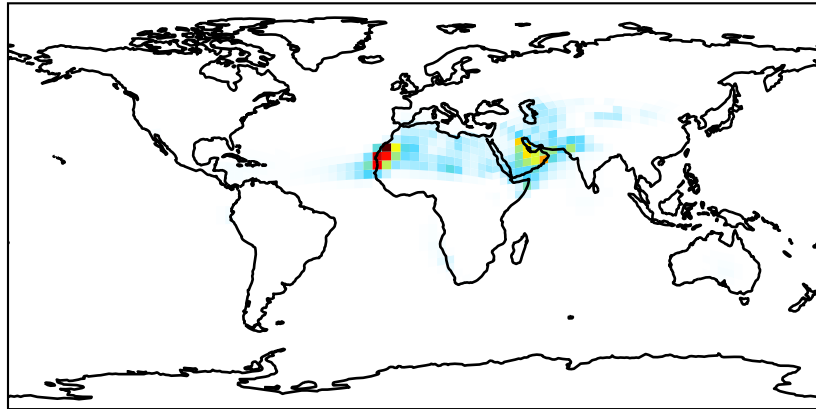


Ratio
Dev/Ref, Fixed Range

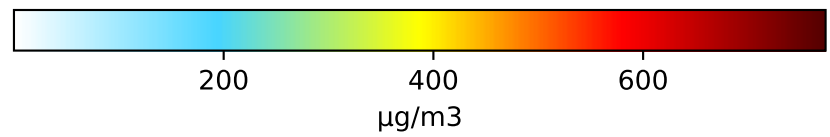
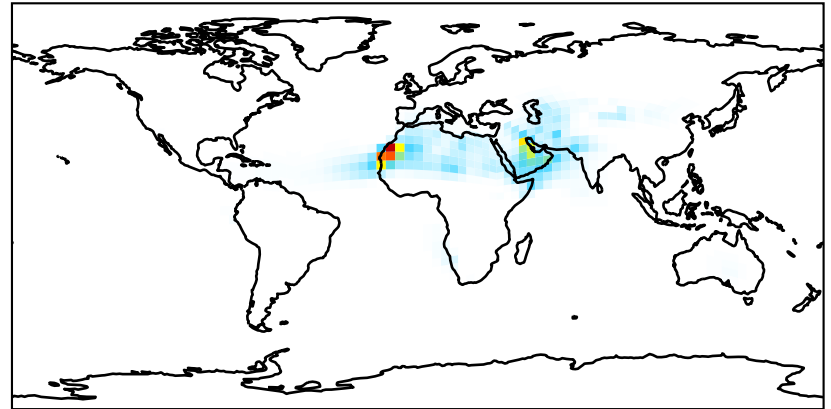


SpeciesConcVV_DST3

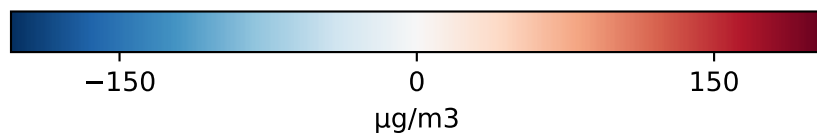
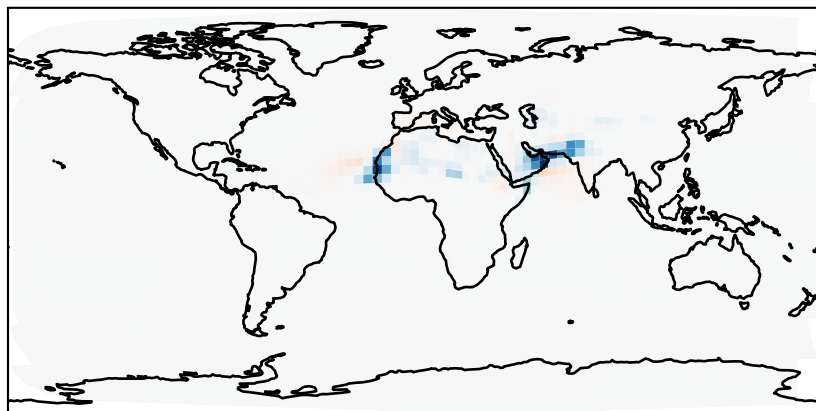
GCHP_14.2.0_MERRA2 (Ref)
c24



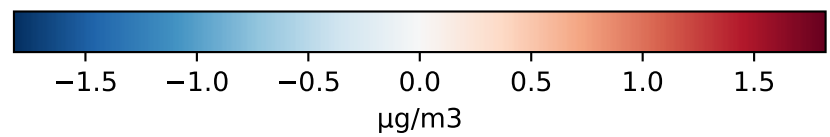
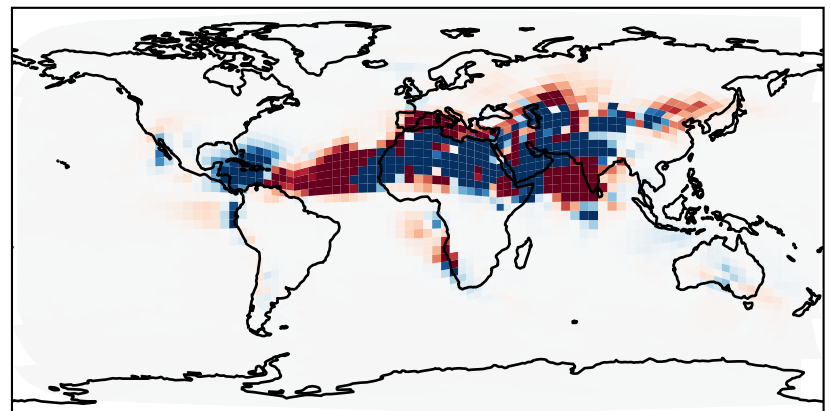
GCHP_14.2.0_GEOS-IT (Dev)
c24



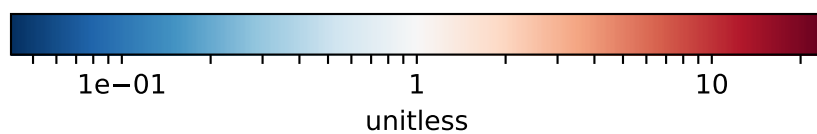
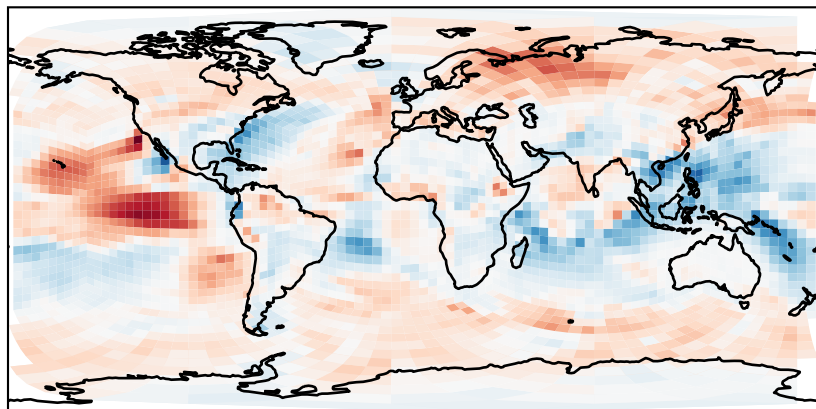
Difference
Dev - Ref, Dynamic Range



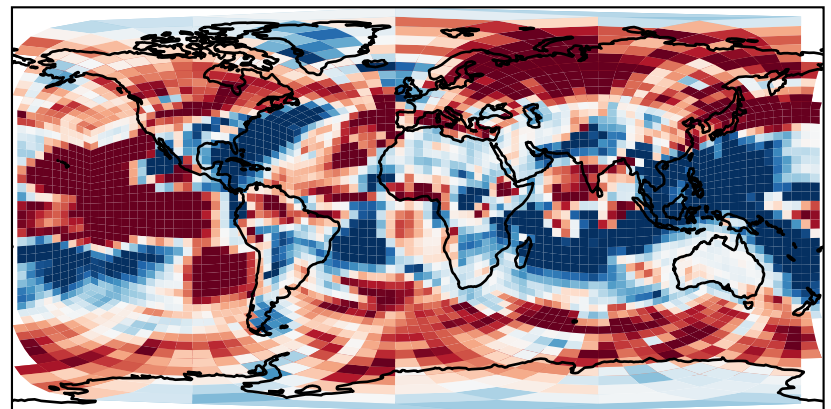
Difference
Dev - Ref, Restricted Range [5%,95%]



Ratio
Dev/Ref, Dynamic Range

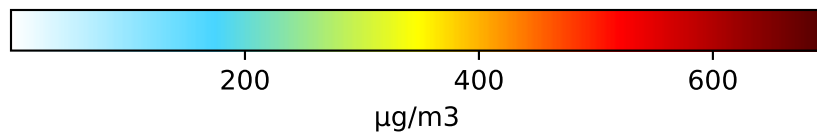
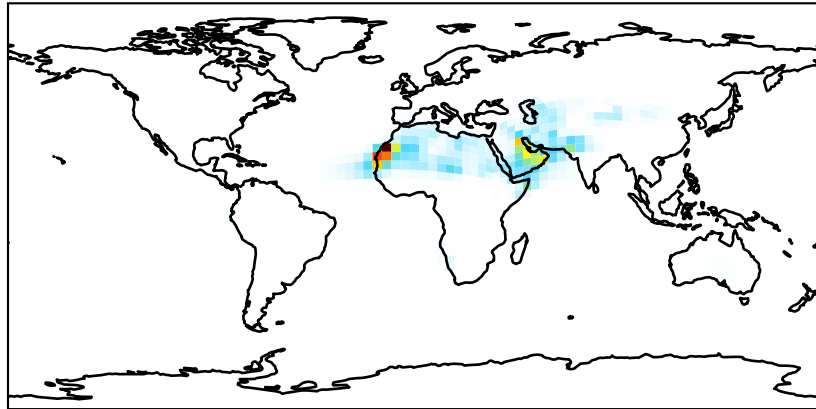


Ratio
Dev/Ref, Fixed Range

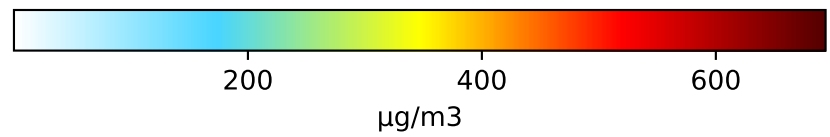
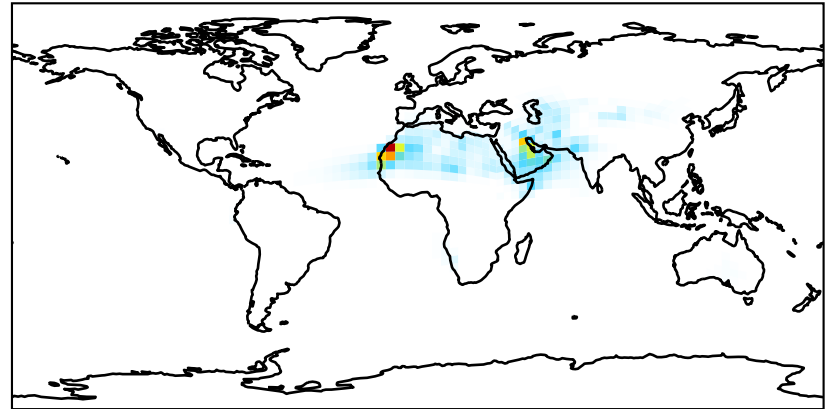


SpeciesConcVV_DST4

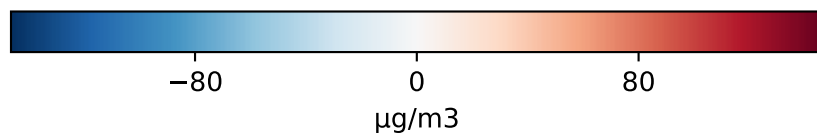
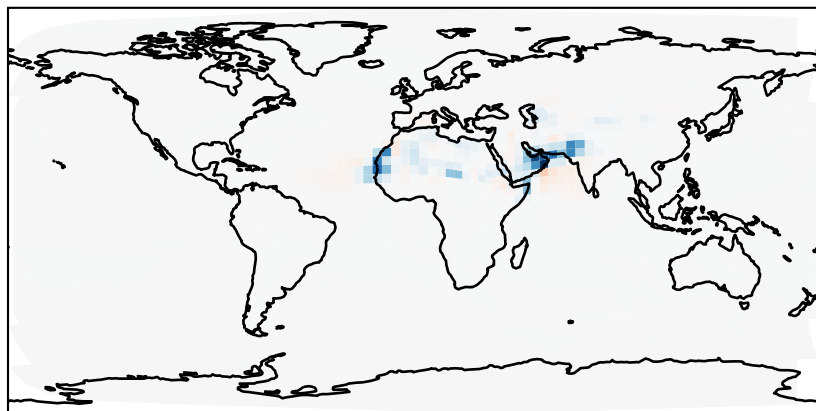
GCHP_14.2.0_MERRA2 (Ref)
c24



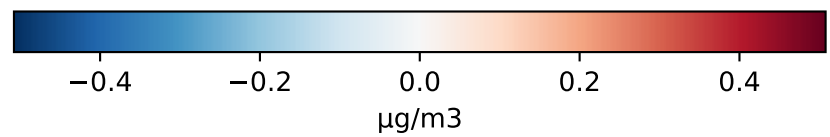
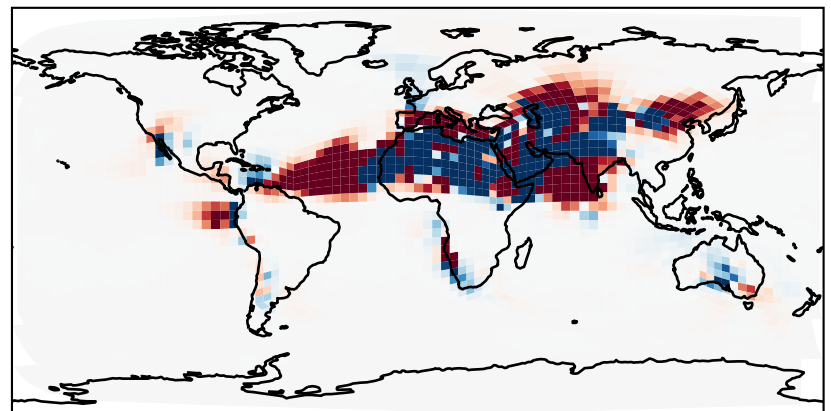
GCHP_14.2.0_GEOS-IT (Dev)
c24



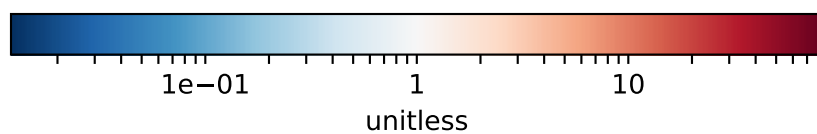
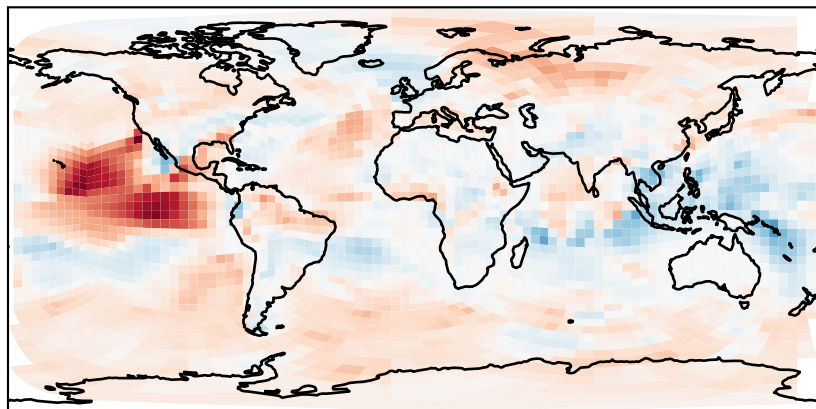
Difference
Dev - Ref, Dynamic Range



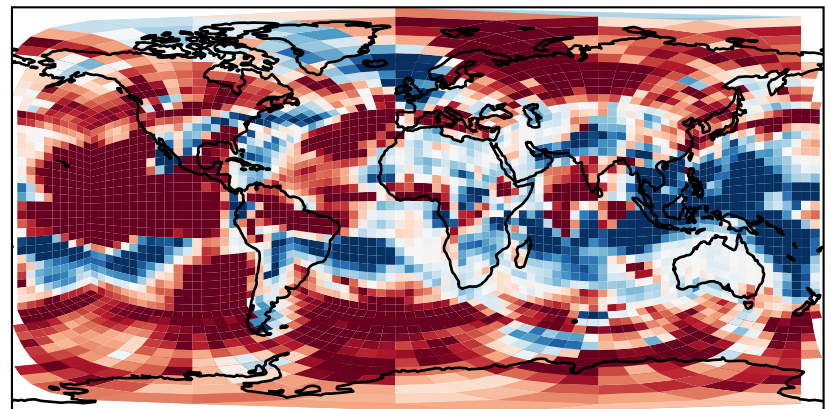
Difference
Dev - Ref, Restricted Range [5%,95%]



Ratio
Dev/Ref, Dynamic Range

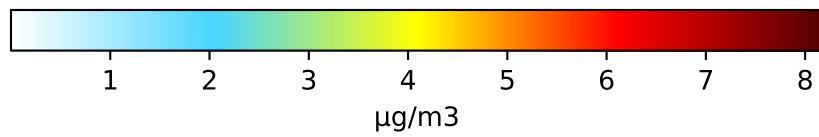
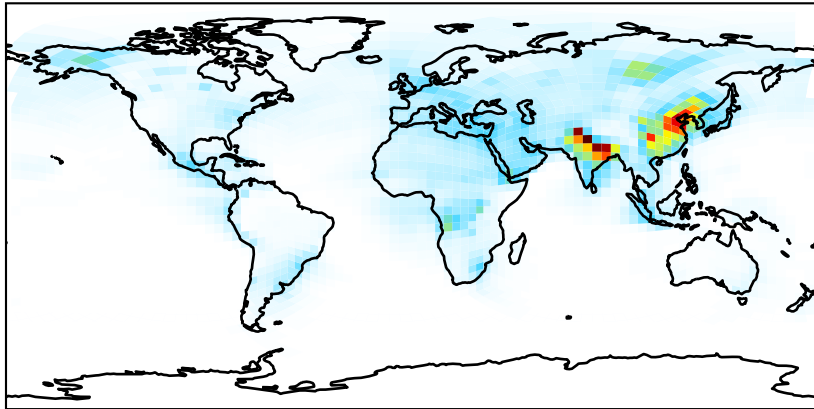


Ratio
Dev/Ref, Fixed Range

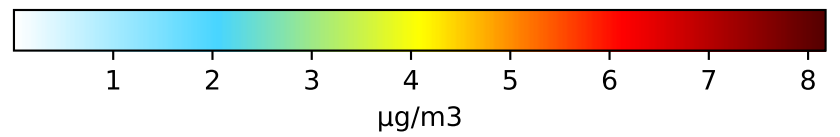
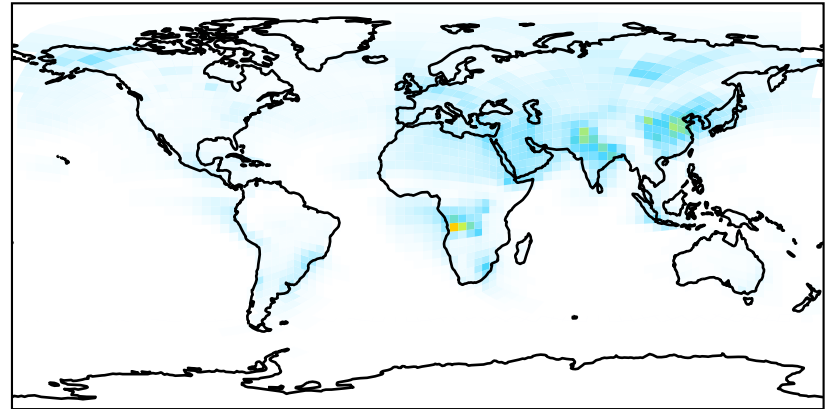


SpeciesConcVV_NH4

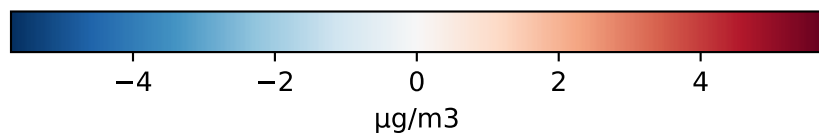
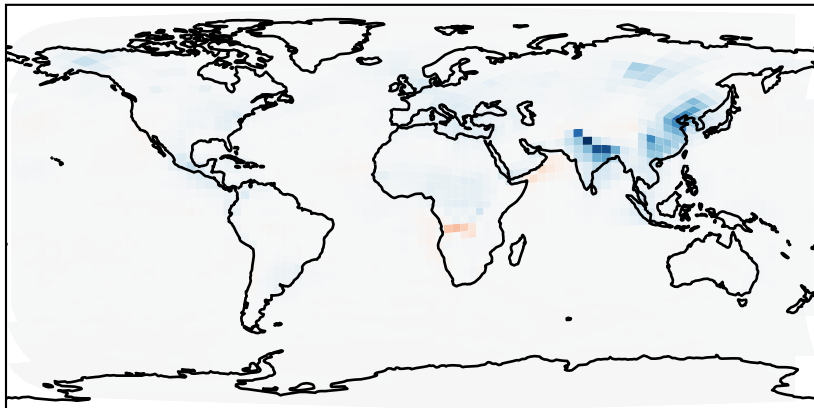
GCHP_14.2.0_MERRA2 (Ref)
c24



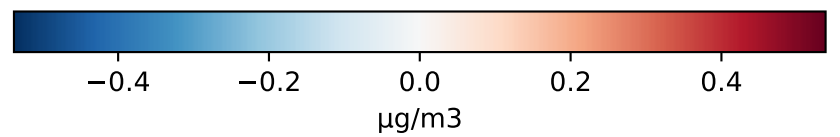
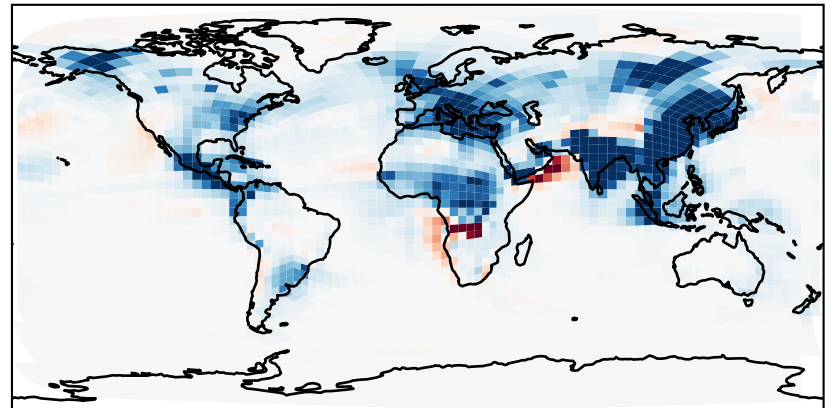
GCHP_14.2.0_GEOS-IT (Dev)
c24



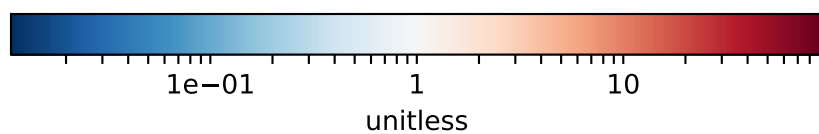
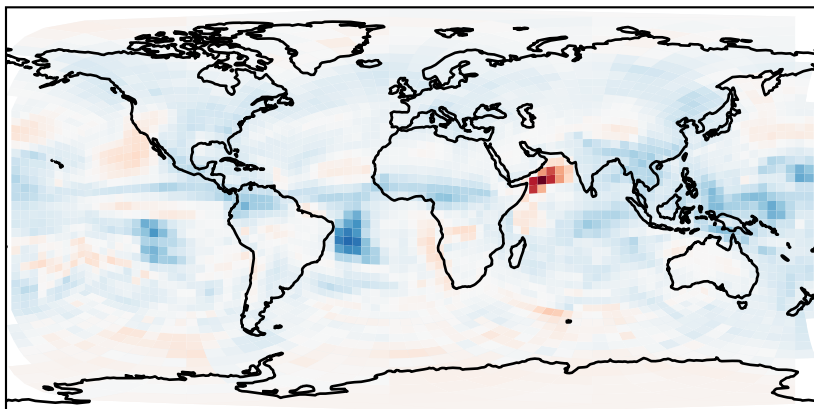
Difference
Dev - Ref, Dynamic Range



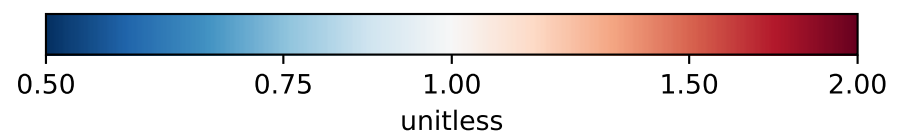
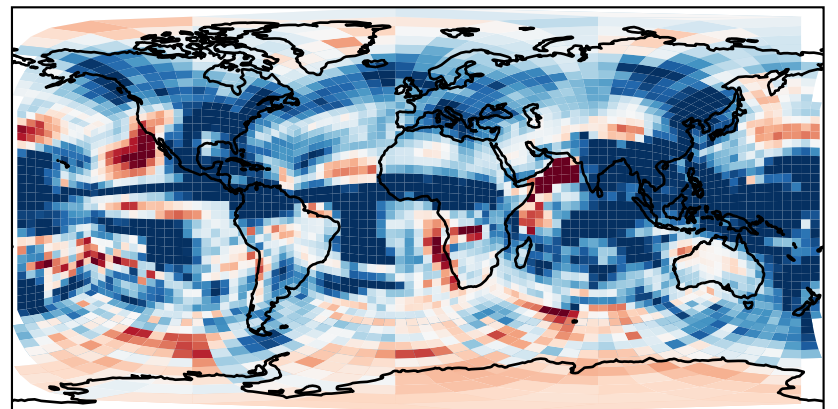
Difference
Dev - Ref, Restricted Range [5%,95%]



Ratio
Dev/Ref, Dynamic Range

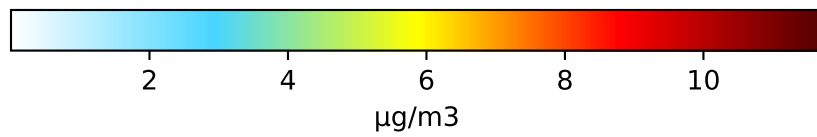
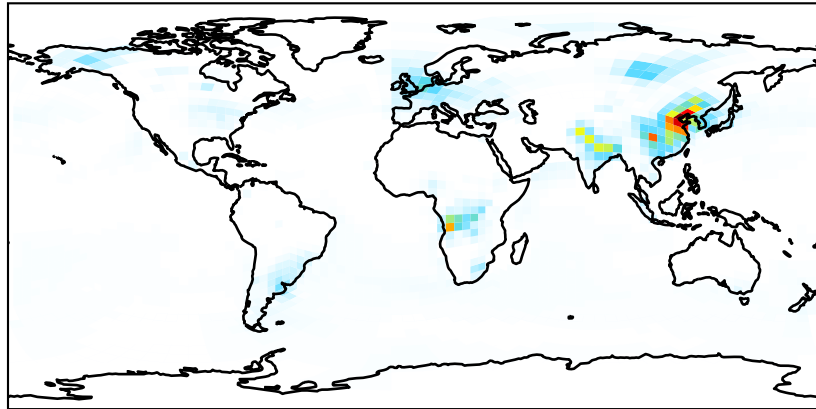


Ratio
Dev/Ref, Fixed Range

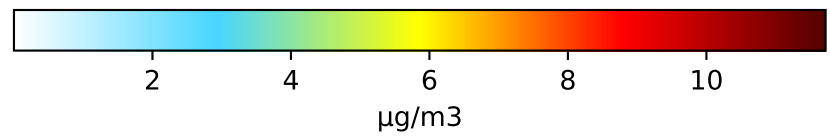
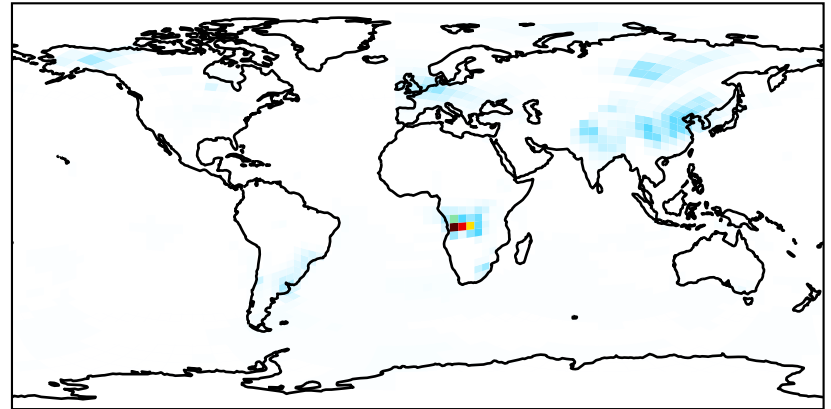


SpeciesConcVV_NIT

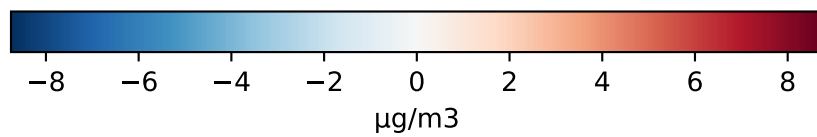
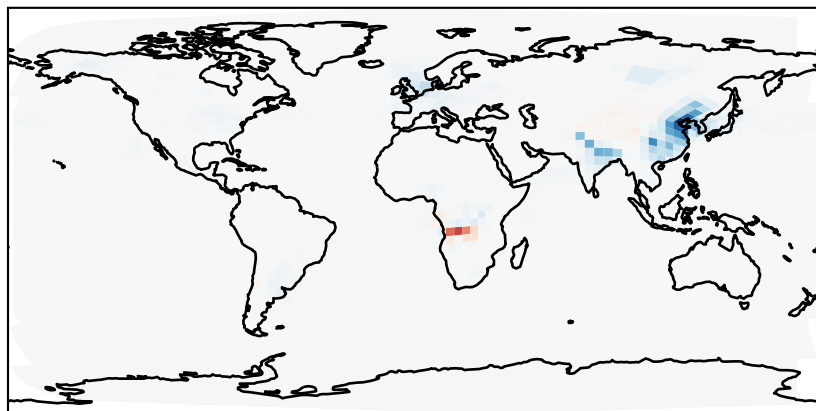
GCHP_14.2.0_MERRA2 (Ref)
c24



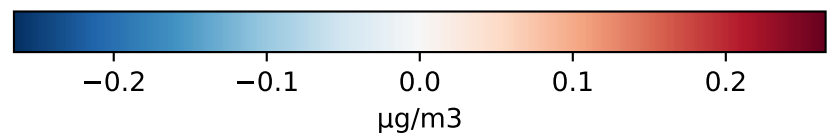
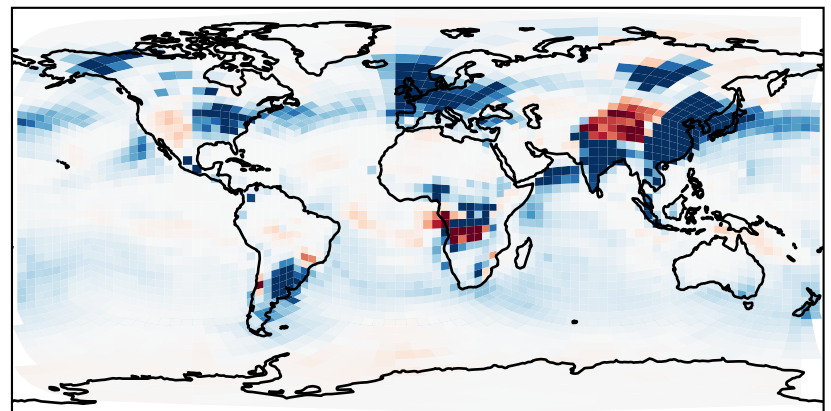
GCHP_14.2.0_GEOS-IT (Dev)
c24



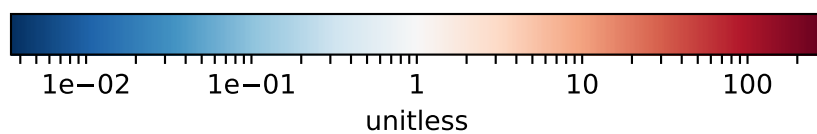
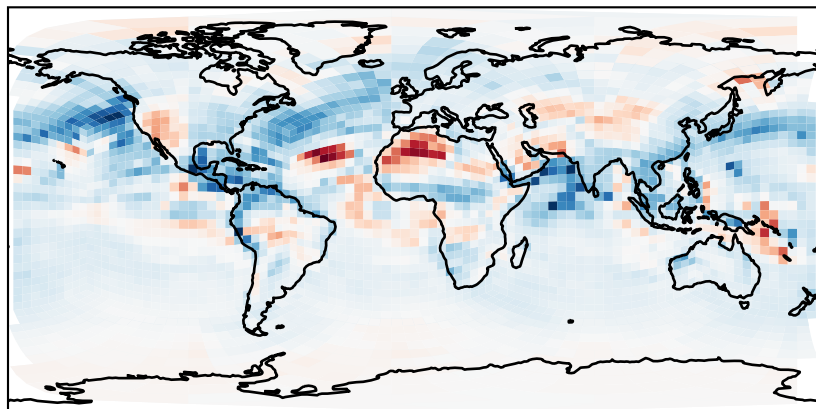
Difference
Dev - Ref, Dynamic Range



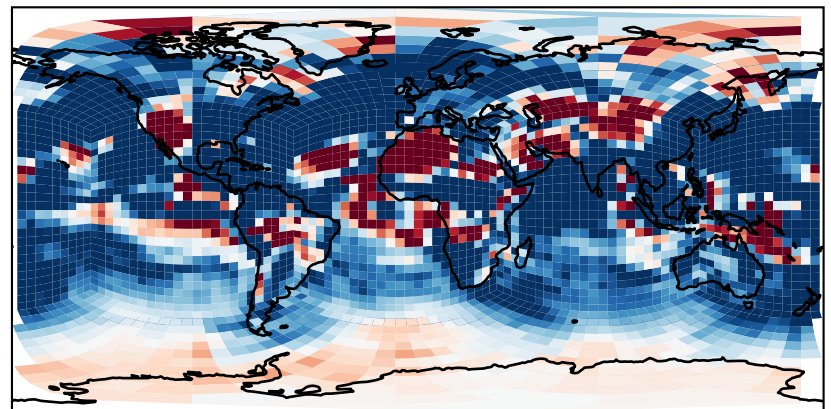
Difference
Dev - Ref, Restricted Range [5%,95%]



Ratio
Dev/Ref, Dynamic Range

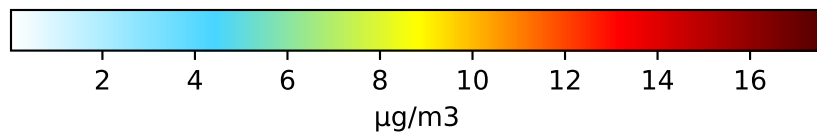
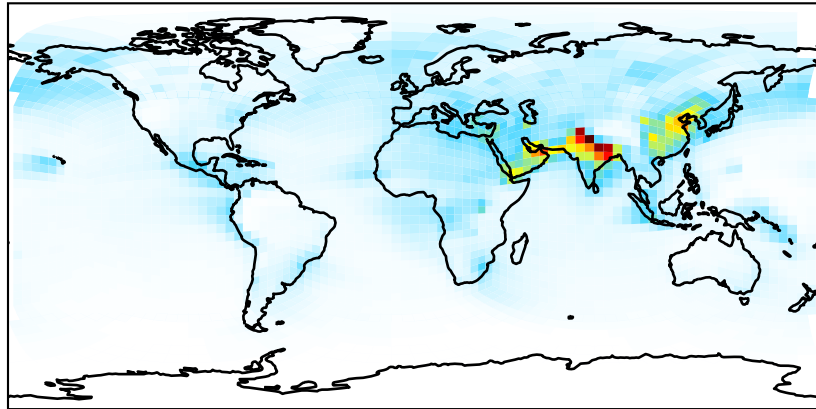


Ratio
Dev/Ref, Fixed Range

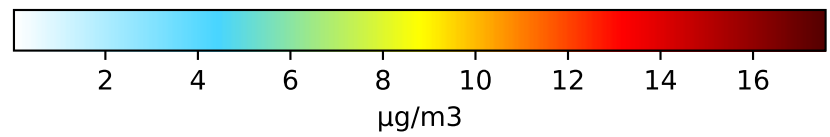
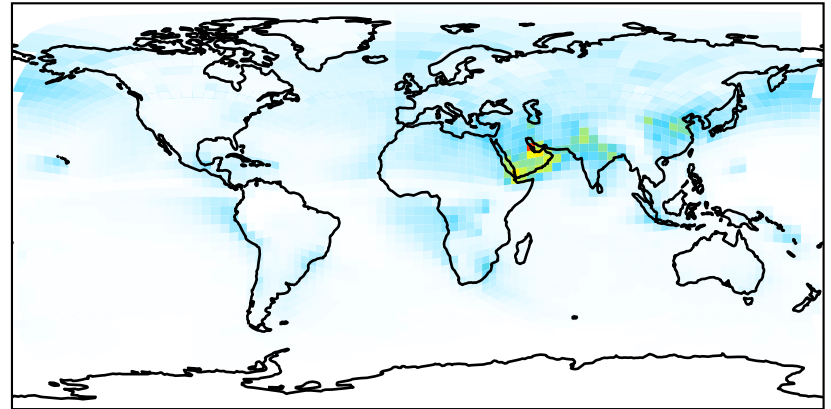


SpeciesConcVV_S04

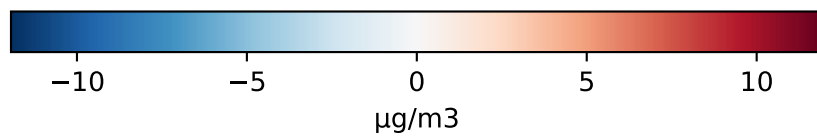
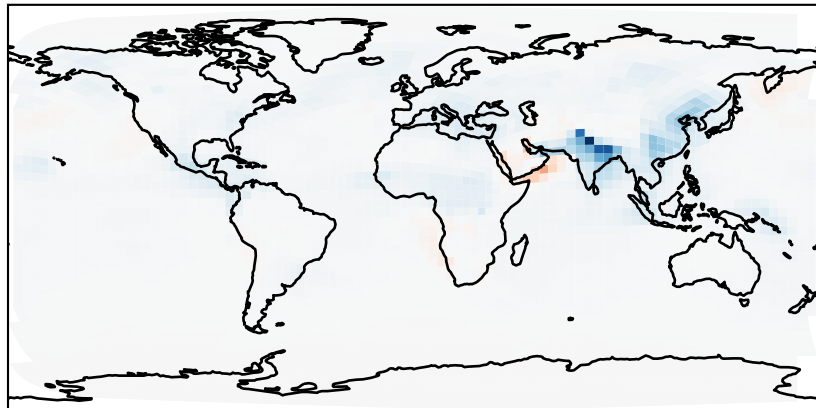
GCHP_14.2.0_MERRA2 (Ref)
c24



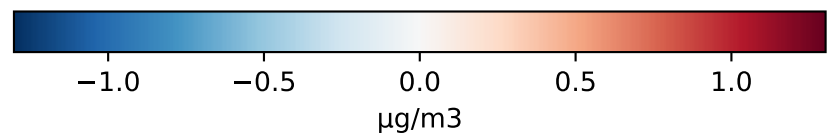
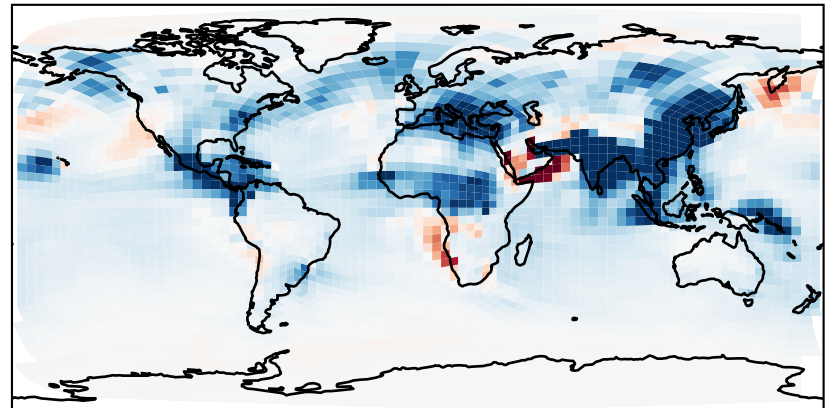
GCHP_14.2.0_GEOS-IT (Dev)
c24



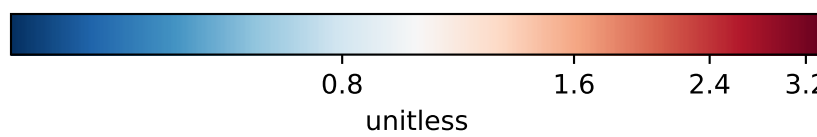
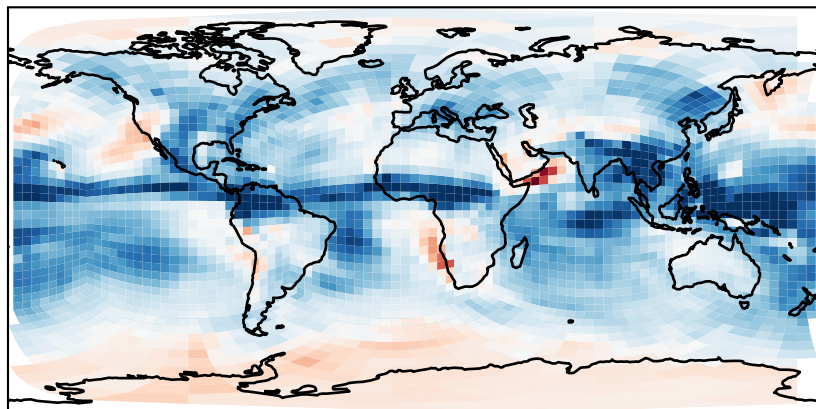
Difference
Dev - Ref, Dynamic Range



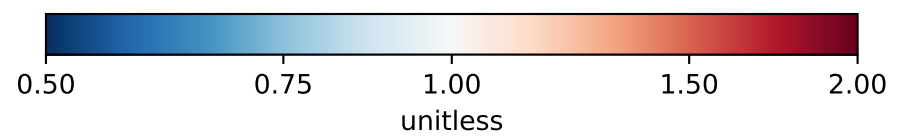
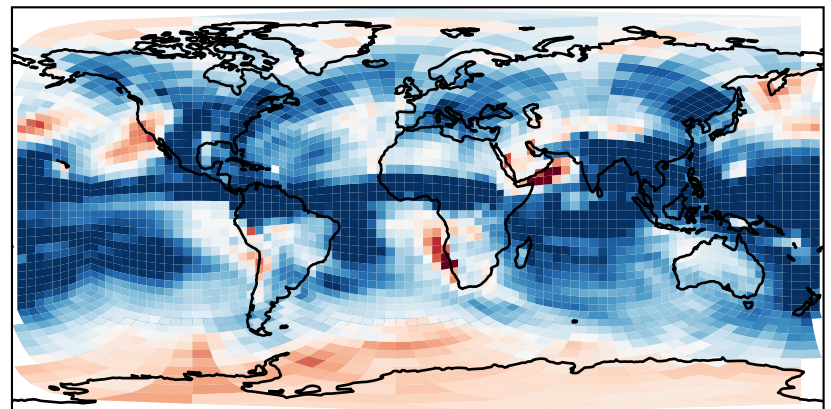
Difference
Dev - Ref, Restricted Range [5%,95%]



Ratio
Dev/Ref, Dynamic Range

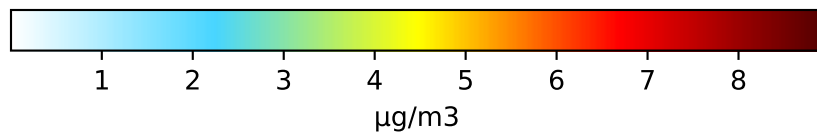
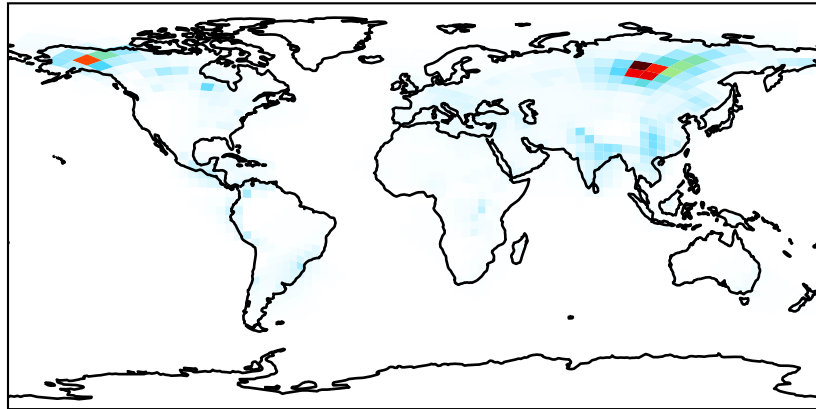


Ratio
Dev/Ref, Fixed Range

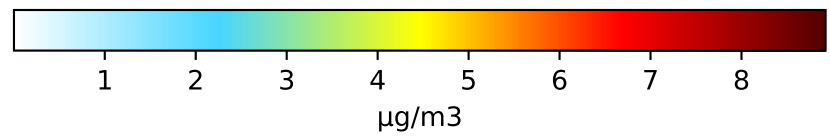
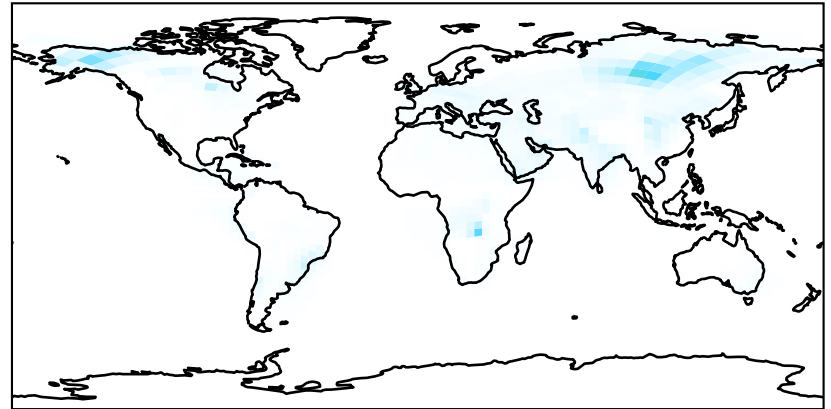


SpeciesConcVV_HMS

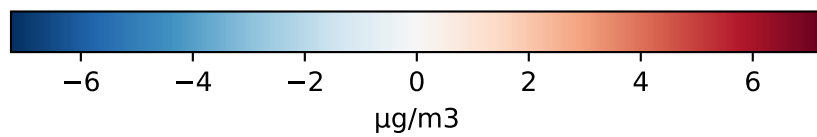
GCHP_14.2.0_MERRA2 (Ref)
c24



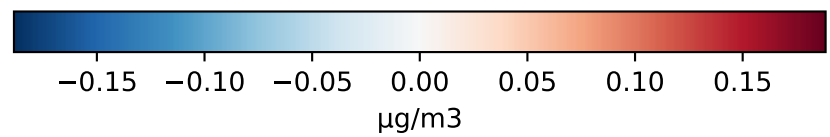
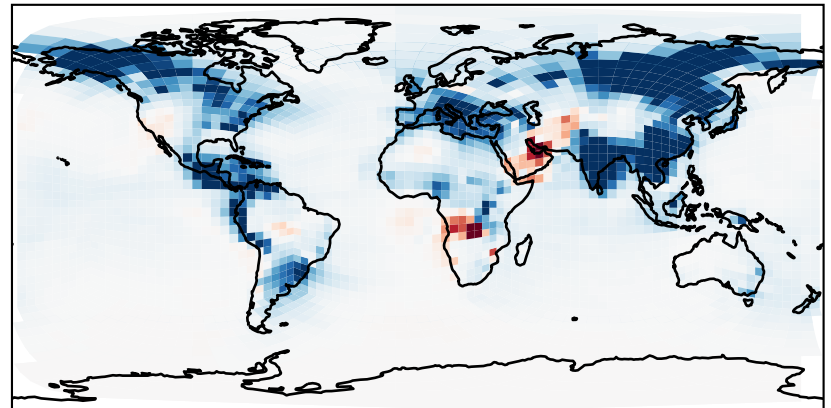
GCHP_14.2.0_GEOS-IT (Dev)
c24



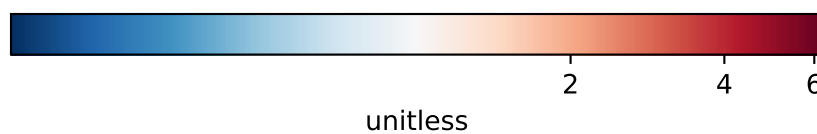
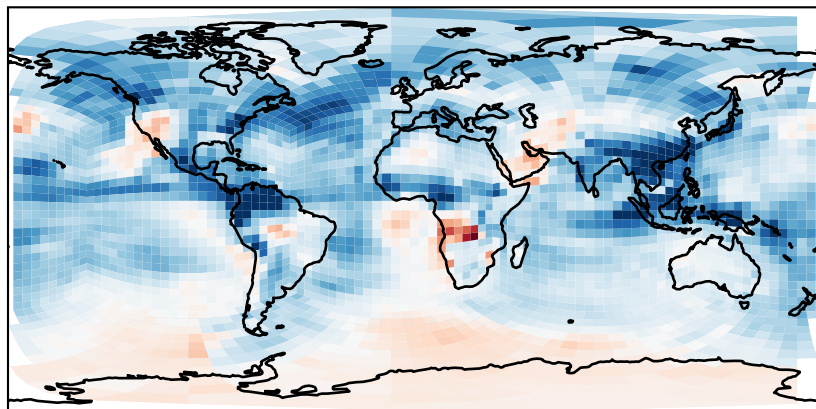
Difference
Dev - Ref, Dynamic Range



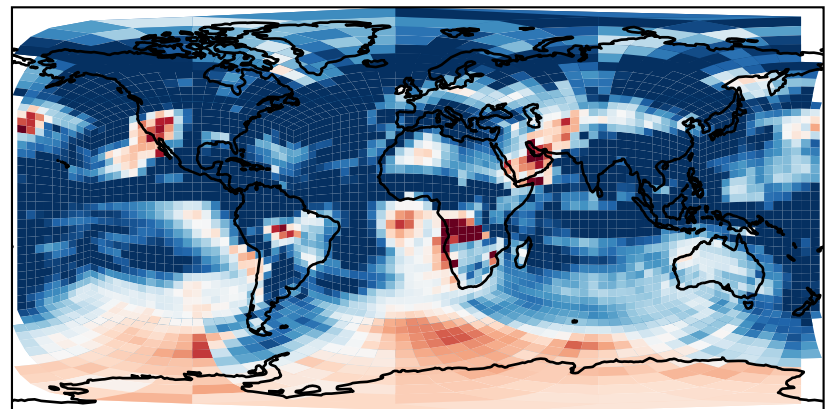
Difference
Dev - Ref, Restricted Range [5%,95%]



Ratio
Dev/Ref, Dynamic Range

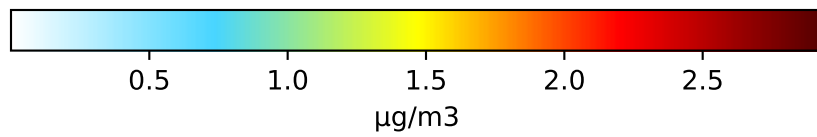
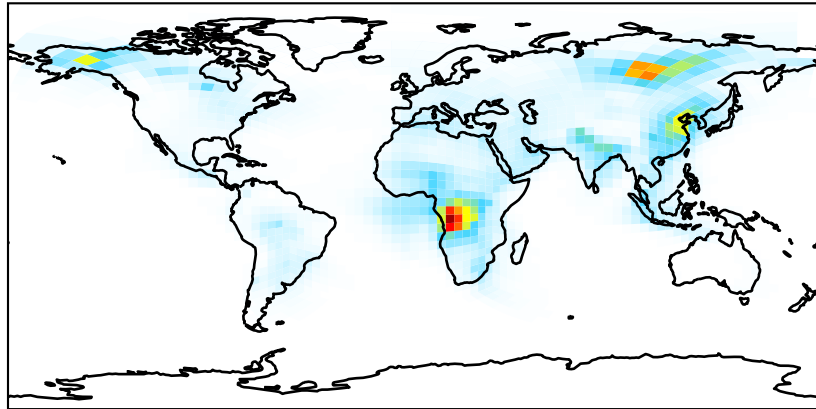


Ratio
Dev/Ref, Fixed Range

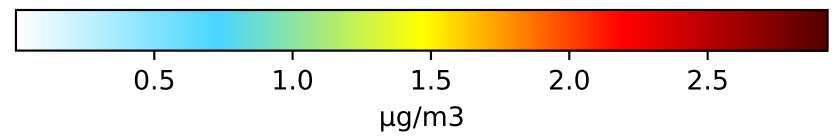
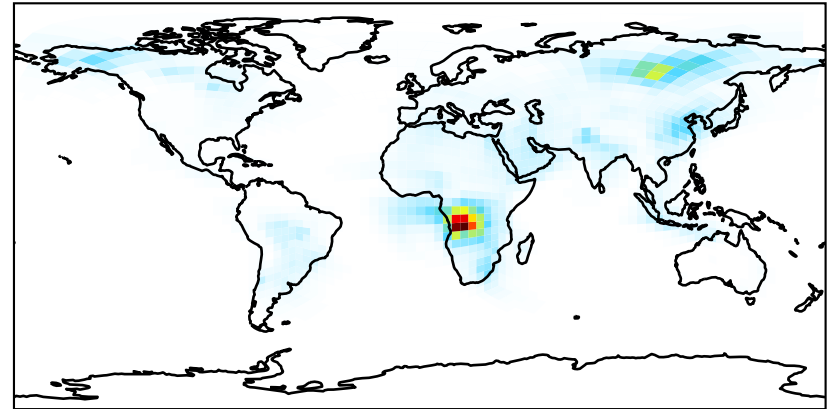


SpeciesConcVV_BCPI

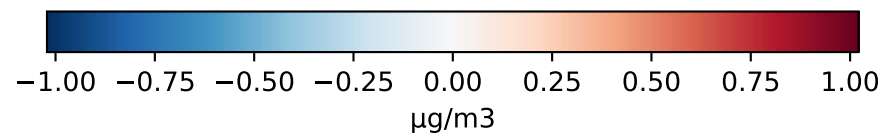
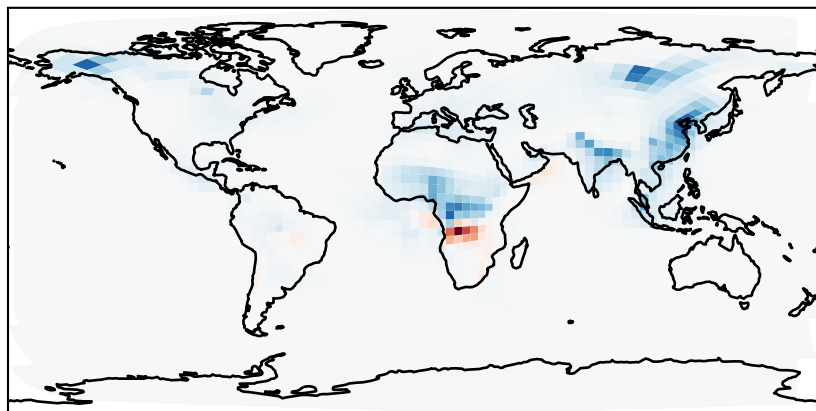
GCHP_14.2.0_MERRA2 (Ref)
c24



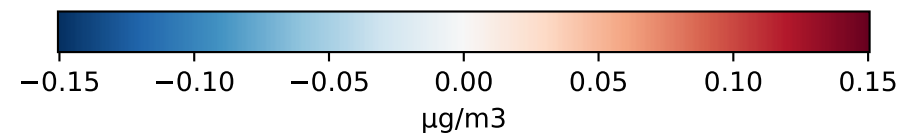
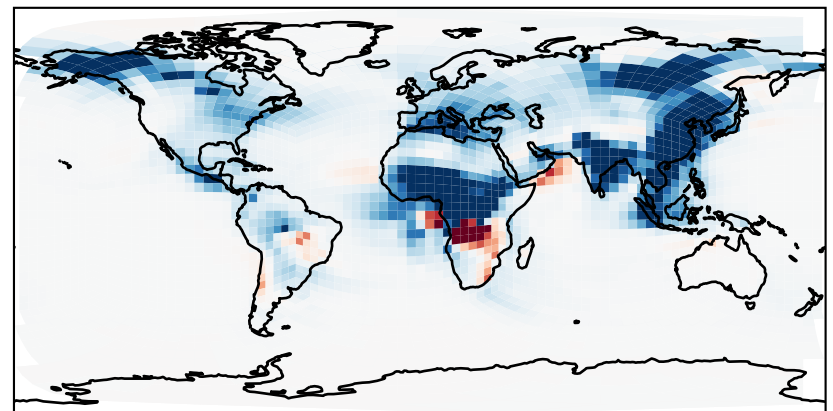
GCHP_14.2.0_GEOS-IT (Dev)
c24



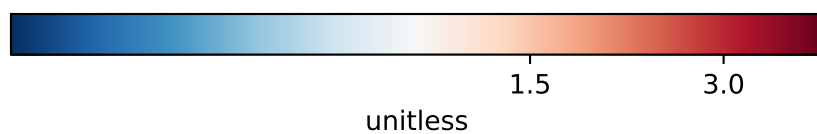
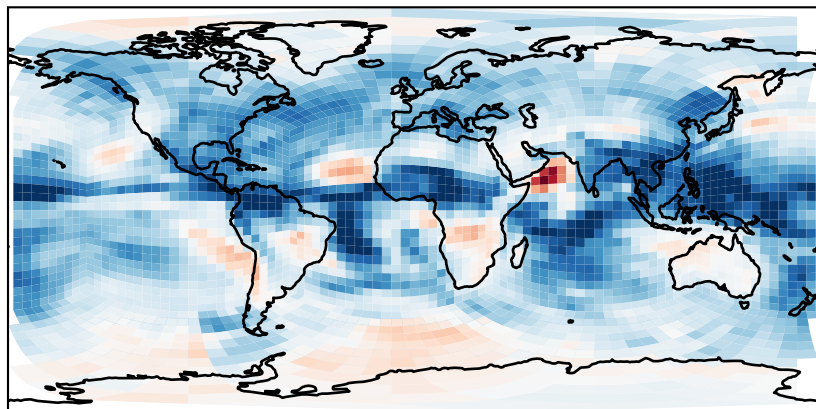
Difference
Dev - Ref, Dynamic Range



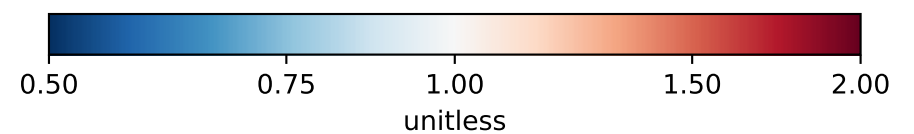
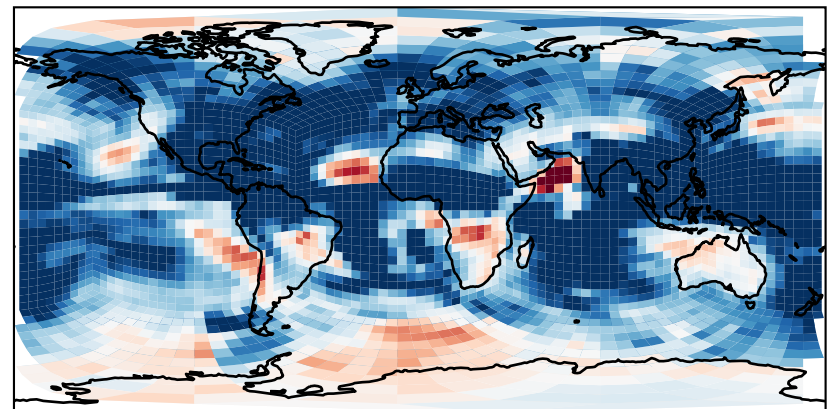
Difference
Dev - Ref, Restricted Range [5%,95%]



Ratio
Dev/Ref, Dynamic Range

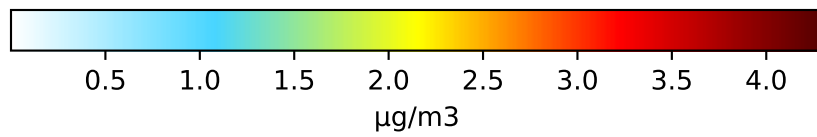
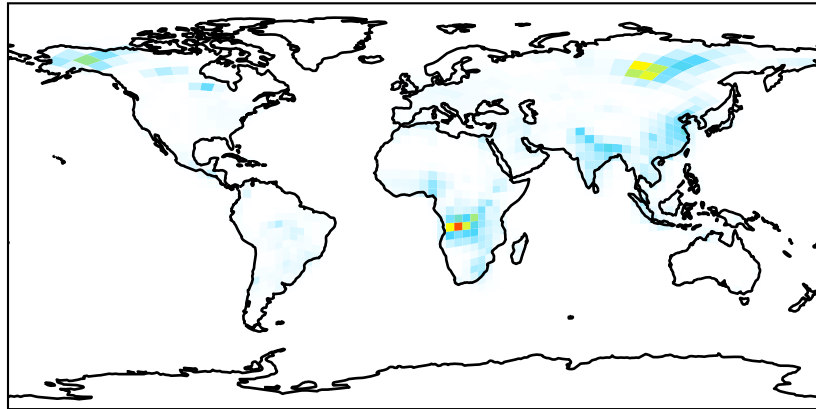


Ratio
Dev/Ref, Fixed Range

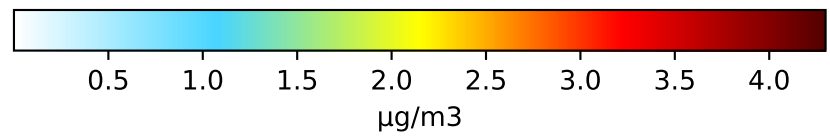
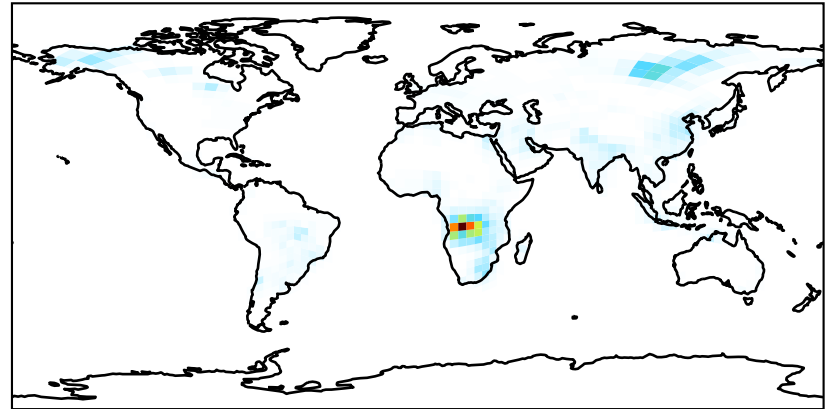


SpeciesConcVW_BCPO

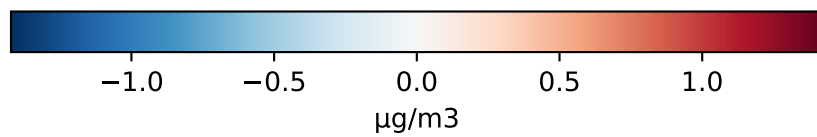
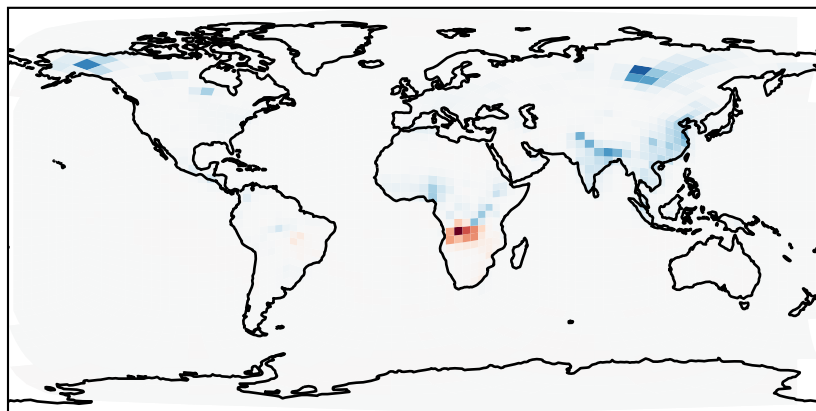
GCHP_14.2.0_MERRA2 (Ref)
c24



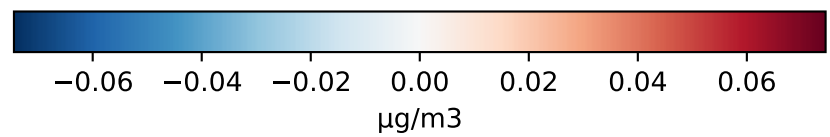
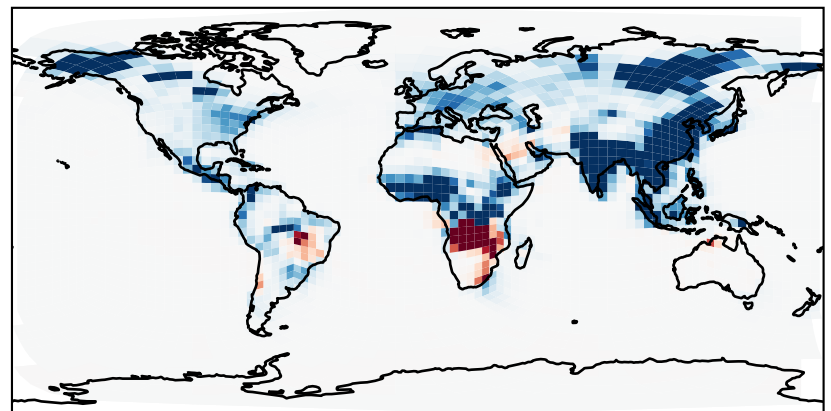
GCHP_14.2.0_GEOS-IT (Dev)
c24



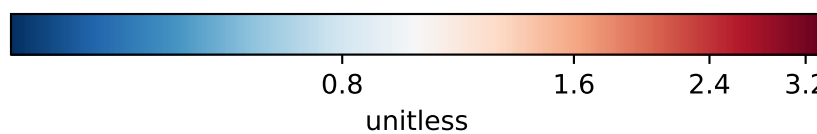
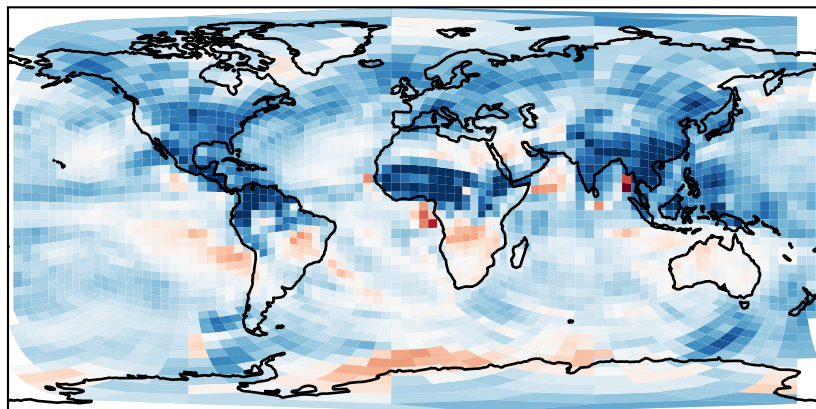
Difference
Dev - Ref, Dynamic Range



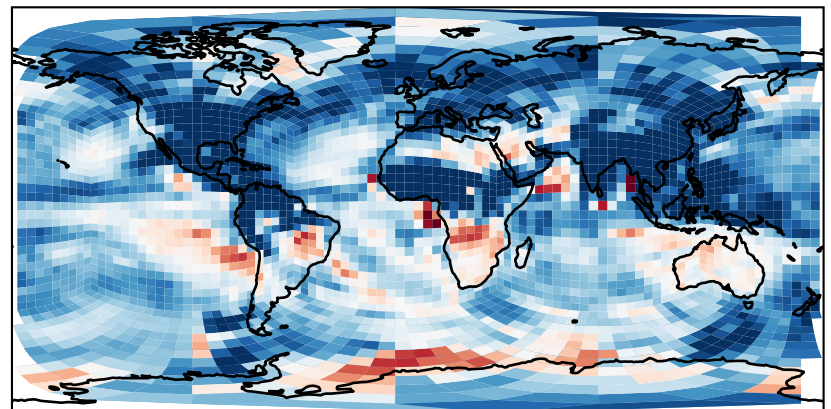
Difference
Dev - Ref, Restricted Range [5%,95%]



Ratio
Dev/Ref, Dynamic Range

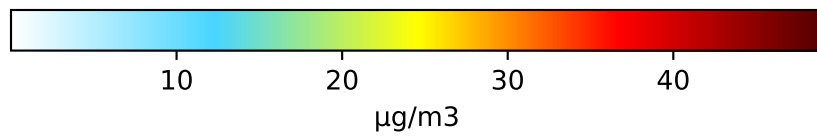
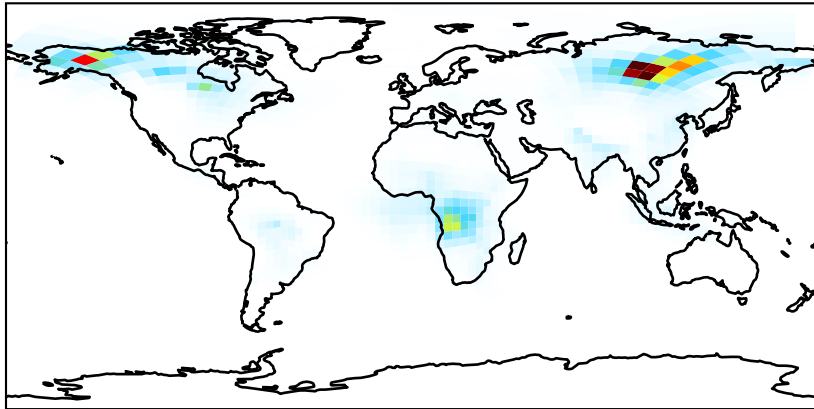


Ratio
Dev/Ref, Fixed Range

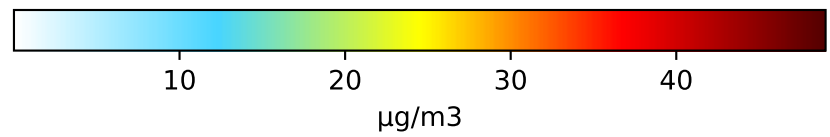
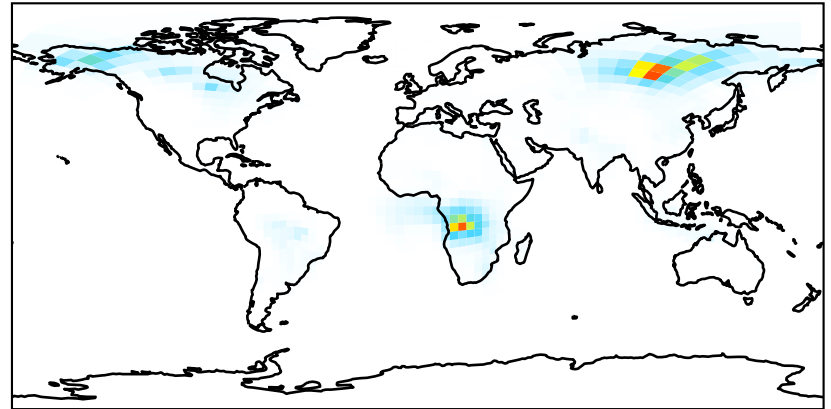


SpeciesConcVV_OCPI

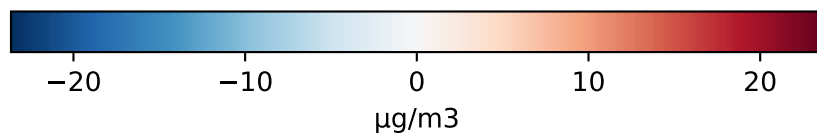
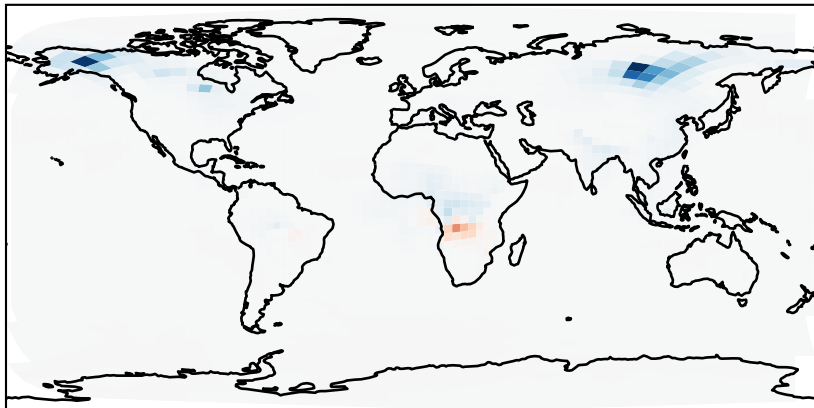
GCHP_14.2.0_MERRA2 (Ref)
c24



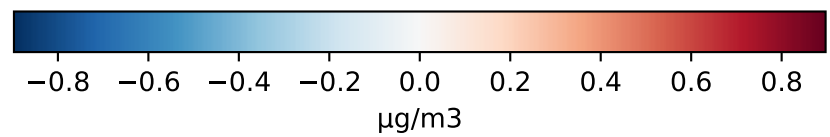
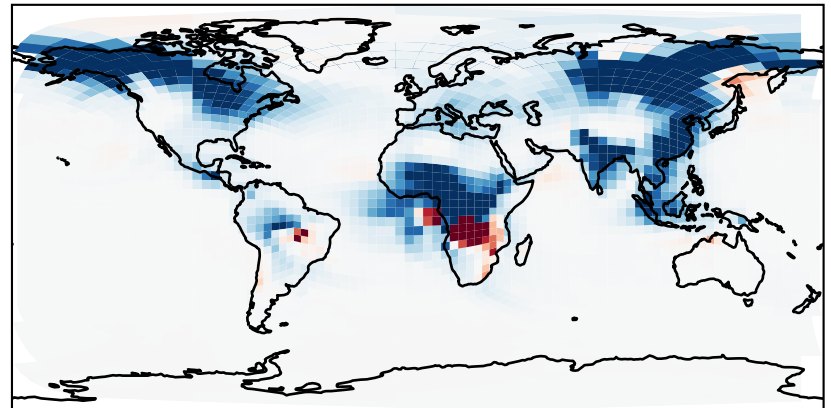
GCHP_14.2.0_GEOS-IT (Dev)
c24



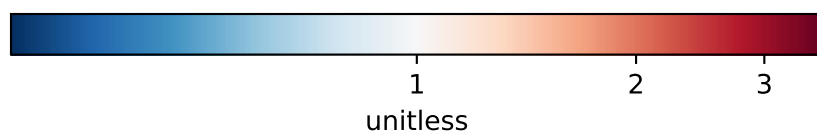
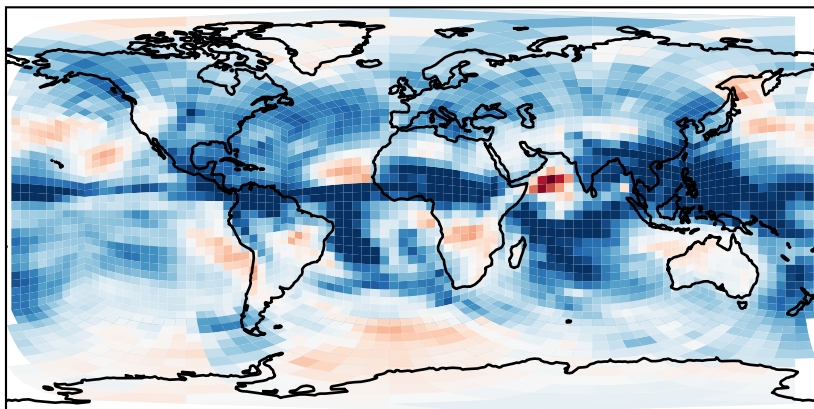
Difference
Dev - Ref, Dynamic Range



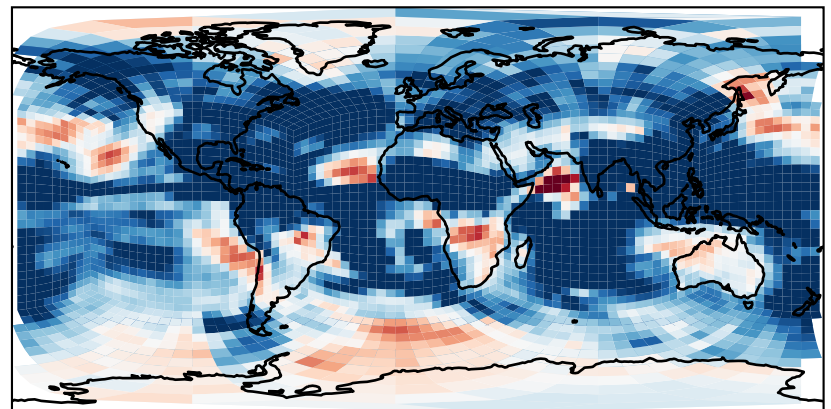
Difference
Dev - Ref, Restricted Range [5%,95%]



Ratio
Dev/Ref, Dynamic Range

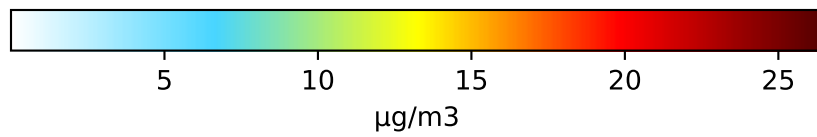
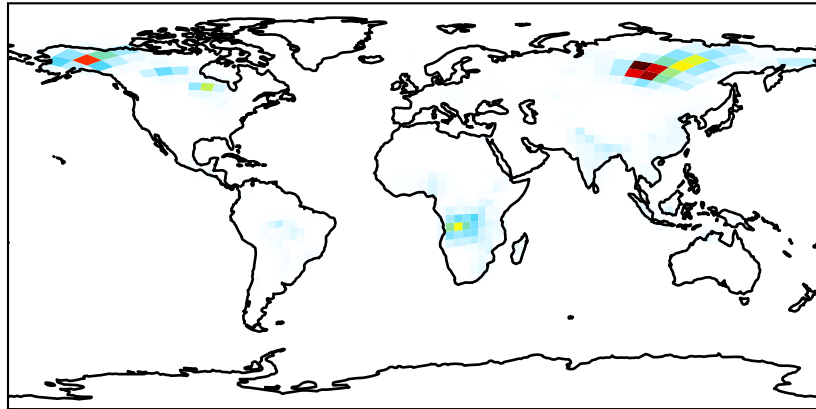


Ratio
Dev/Ref, Fixed Range

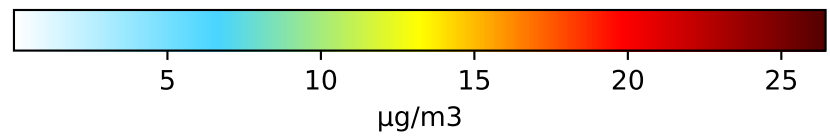
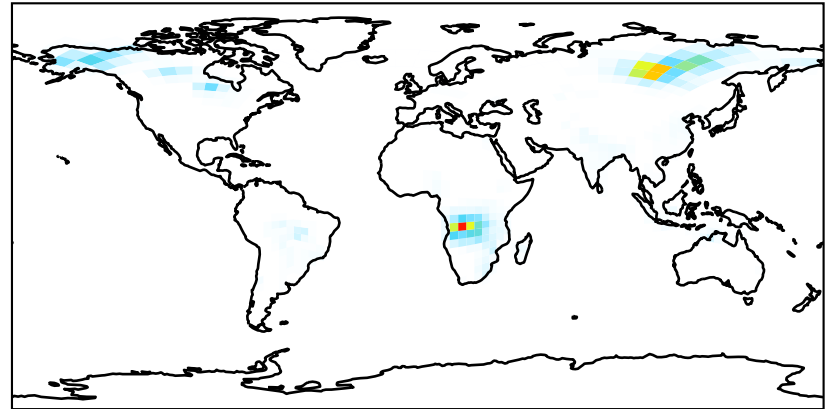


SpeciesConcVV_OCPO

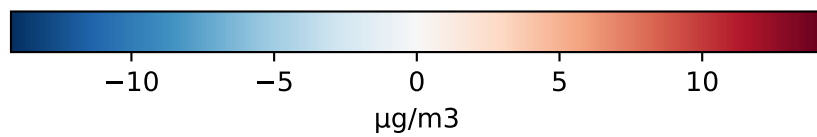
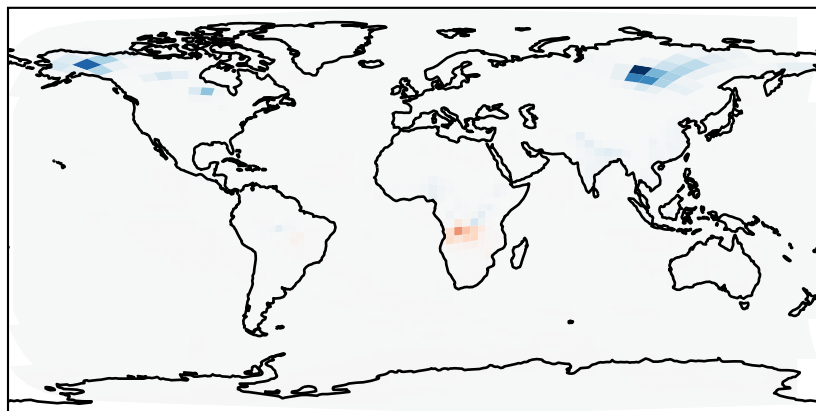
GCHP_14.2.0_MERRA2 (Ref)
c24



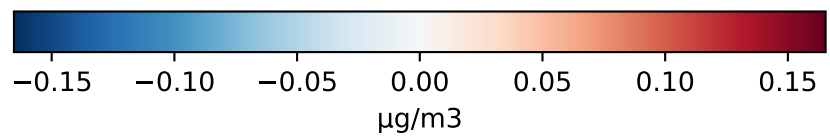
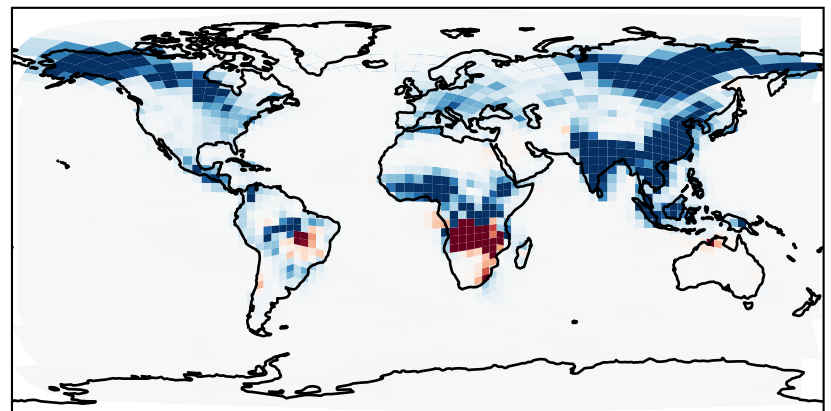
GCHP_14.2.0_GEOS-IT (Dev)
c24



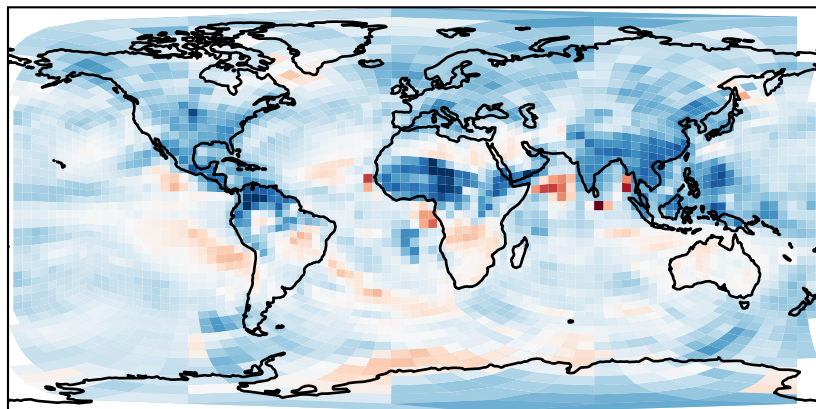
Difference
Dev - Ref, Dynamic Range



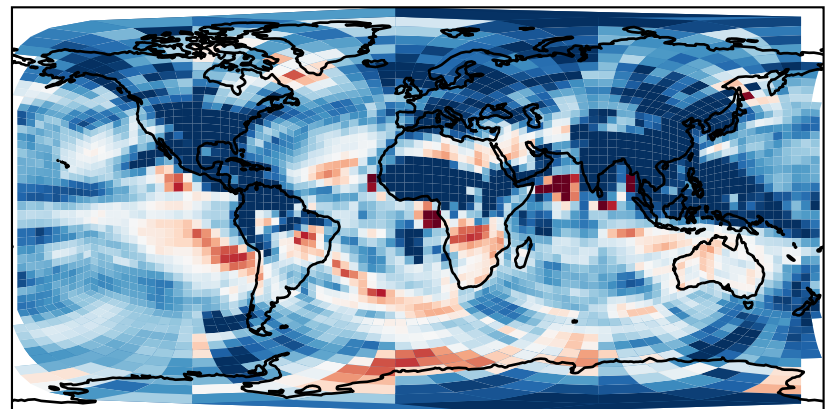
Difference
Dev - Ref, Restricted Range [5%,95%]



Ratio
Dev/Ref, Dynamic Range

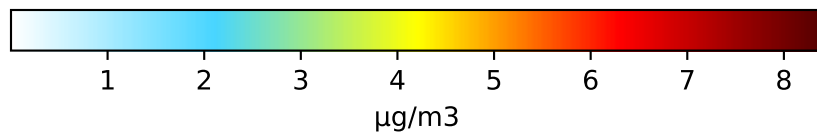
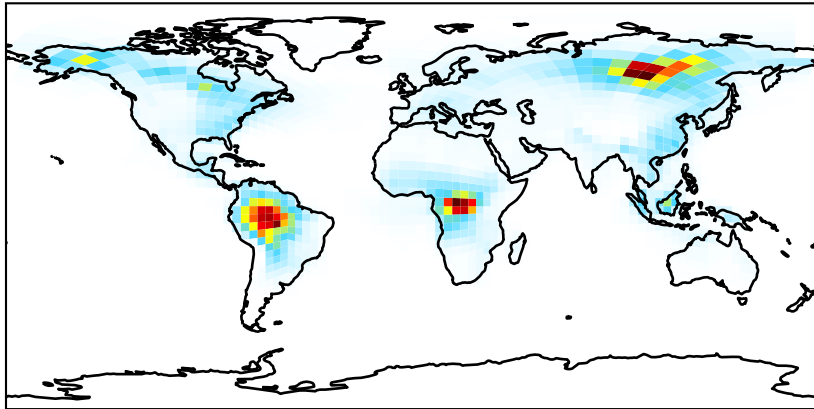


Ratio
Dev/Ref, Fixed Range

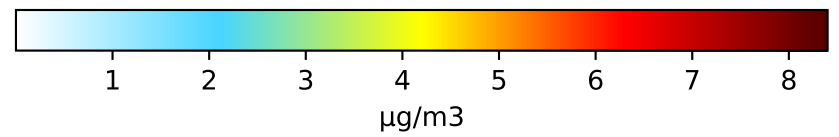
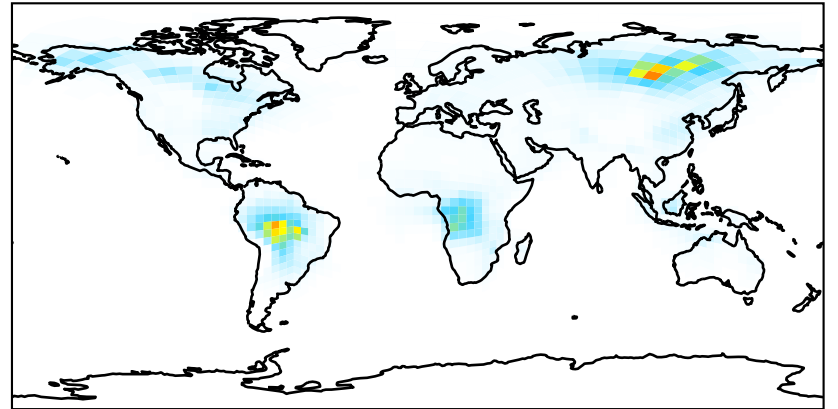


SpeciesConcVV_Complex_SOA

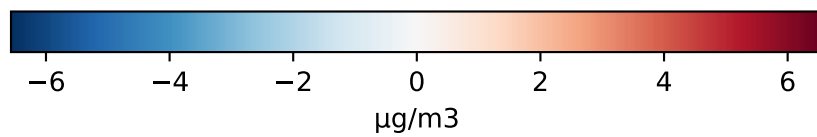
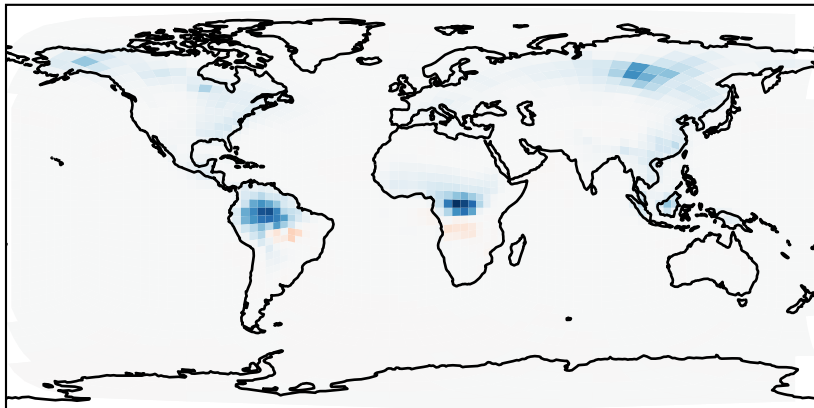
GCHP_14.2.0_MERRA2 (Ref)
c24



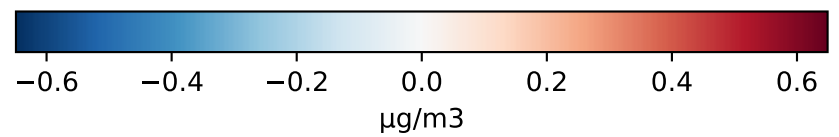
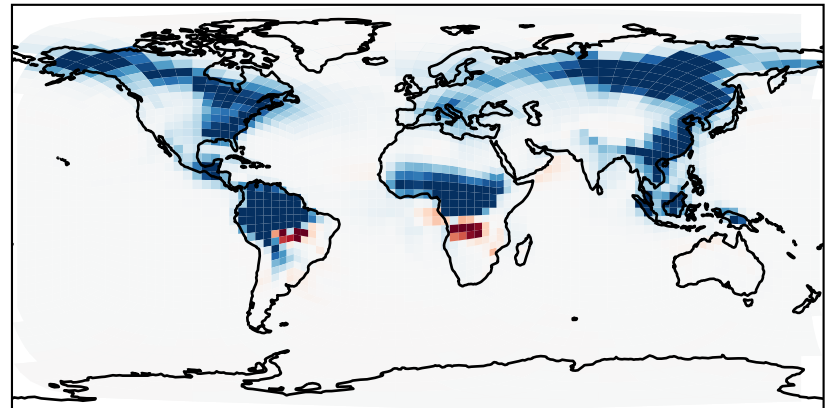
GCHP_14.2.0_GEOS-IT (Dev)
c24



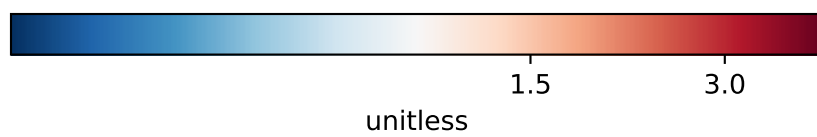
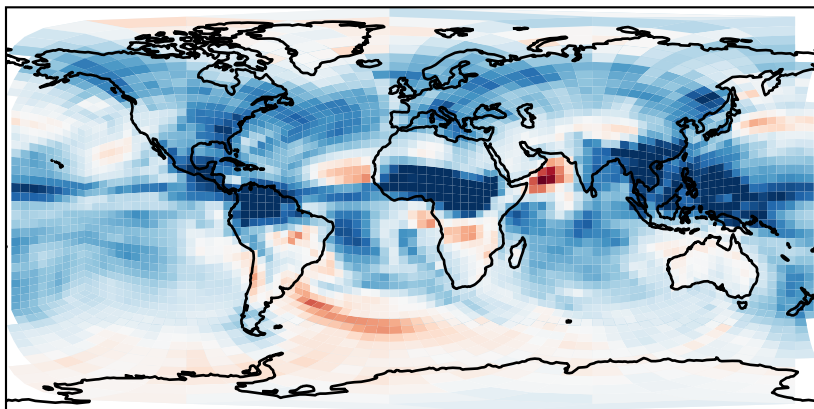
Difference
Dev - Ref, Dynamic Range



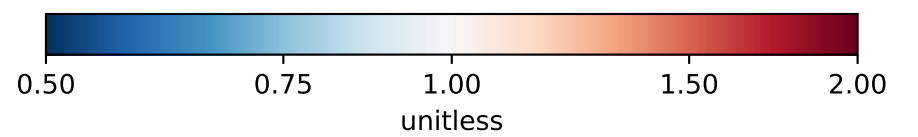
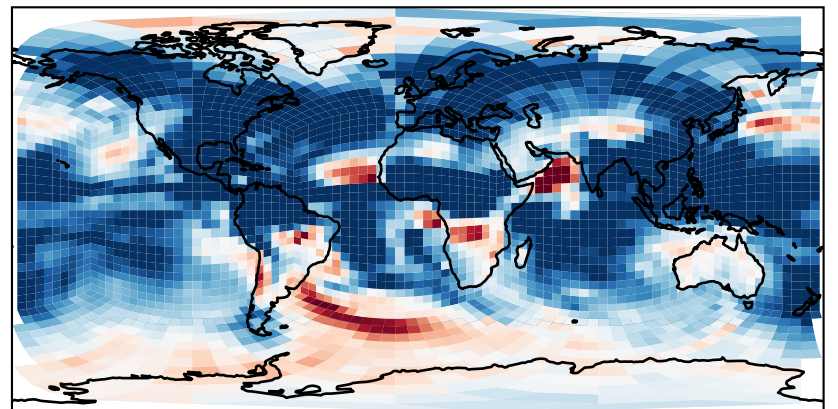
Difference
Dev - Ref, Restricted Range [5%,95%]



Ratio
Dev/Ref, Dynamic Range

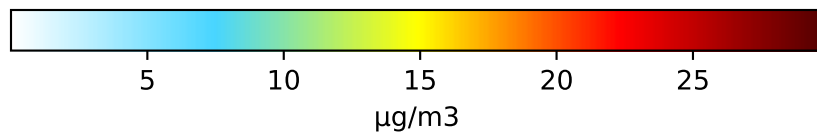
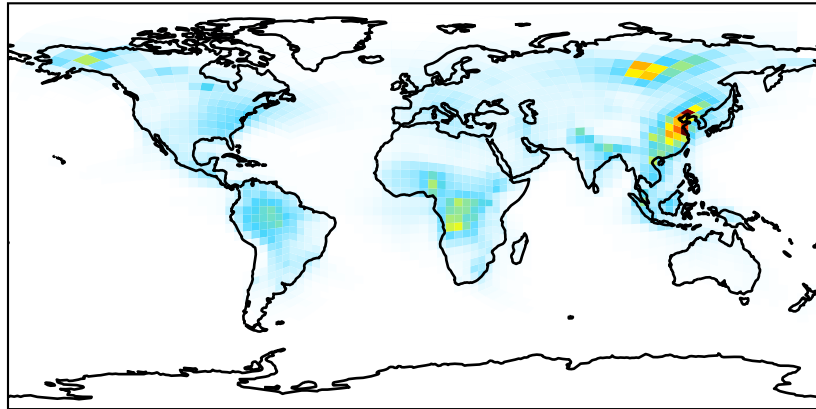


Ratio
Dev/Ref, Fixed Range

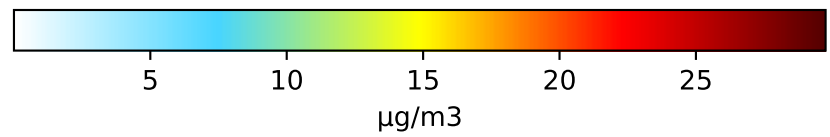
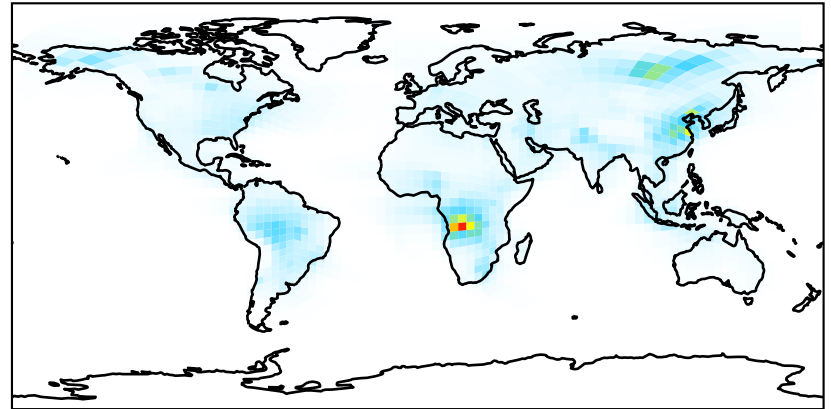


SpeciesConcVV_Simple_SOA

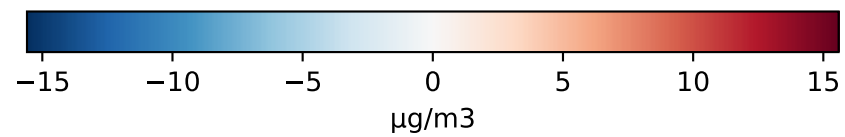
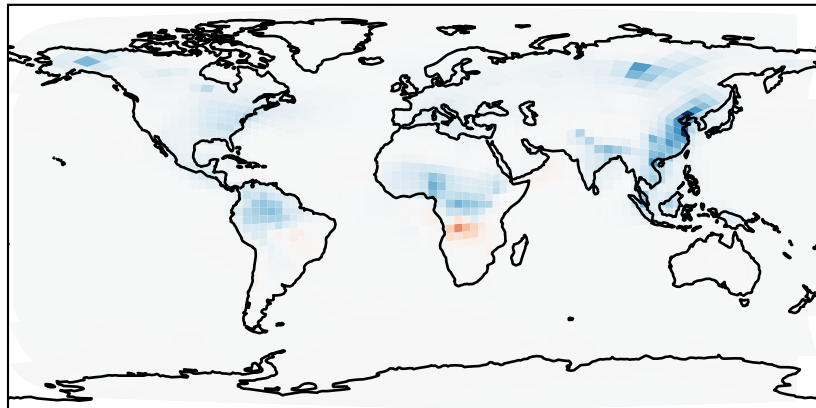
GCHP_14.2.0_MERRA2 (Ref)
c24



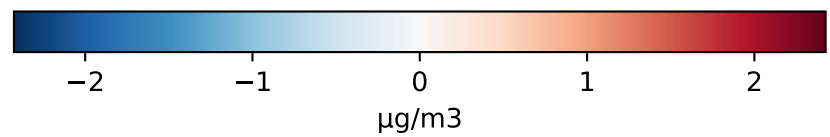
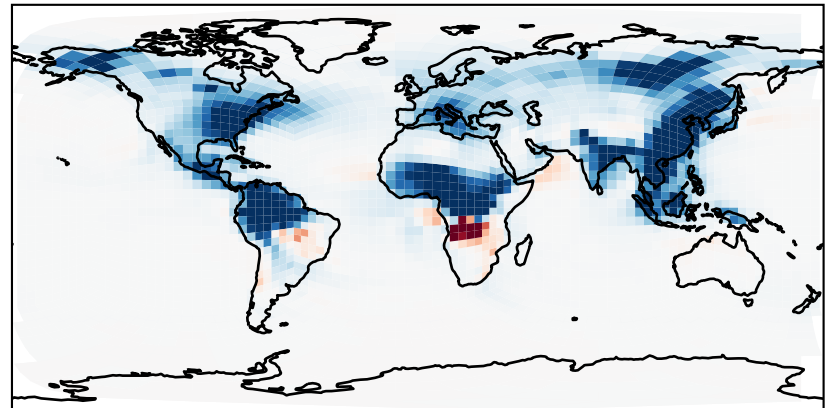
GCHP_14.2.0_GEOS-IT (Dev)
c24



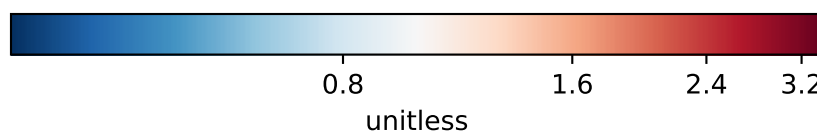
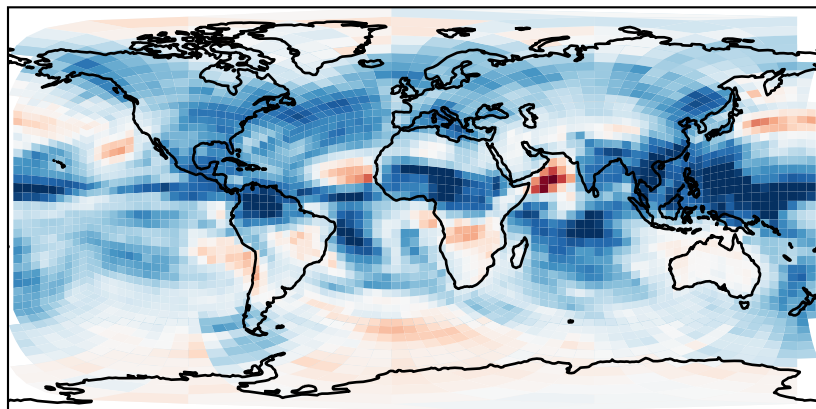
Difference
Dev - Ref, Dynamic Range



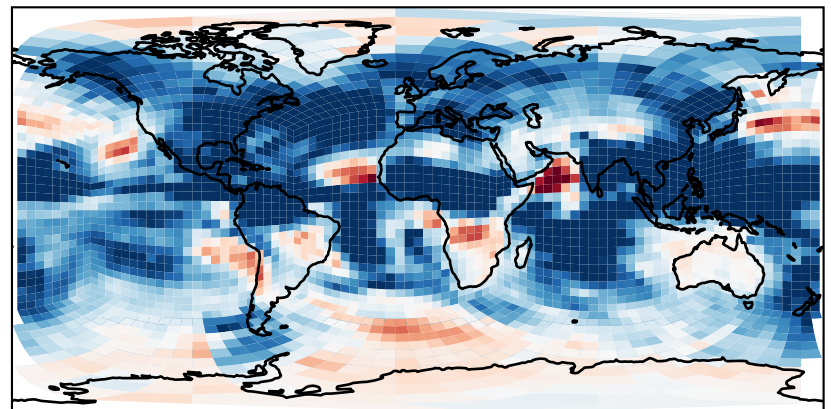
Difference
Dev - Ref, Restricted Range [5%,95%]



Ratio
Dev/Ref, Dynamic Range

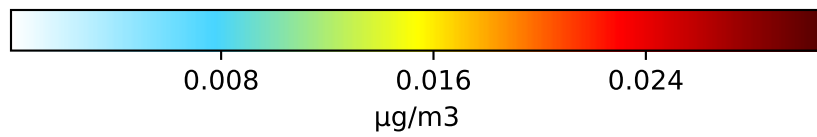
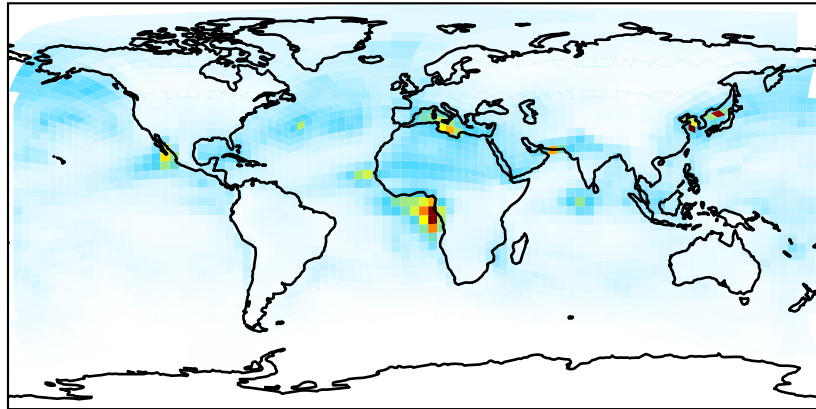


Ratio
Dev/Ref, Fixed Range

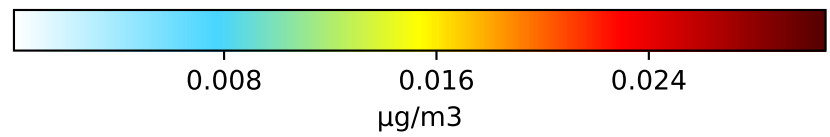
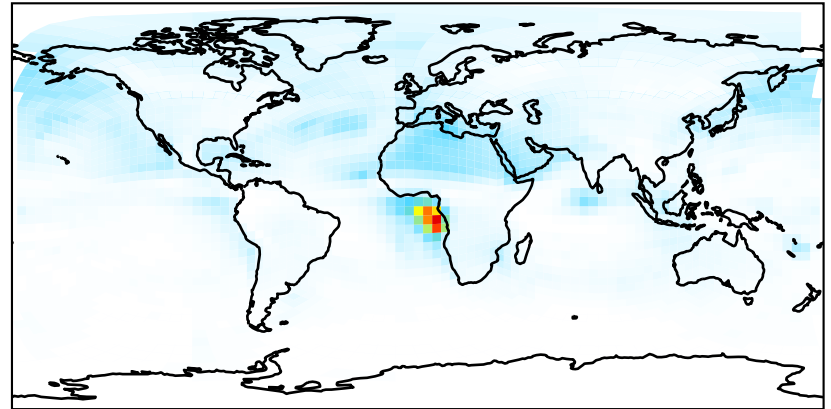


SpeciesConcVW_AERI

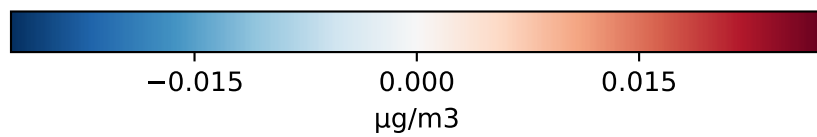
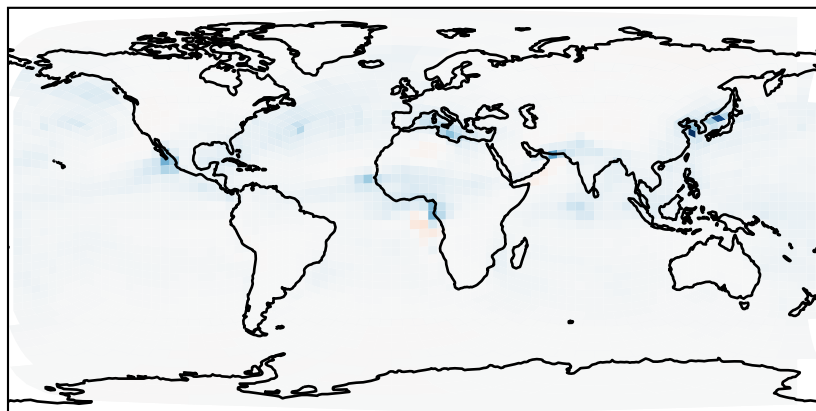
GCHP_14.2.0_MERRA2 (Ref)
c24



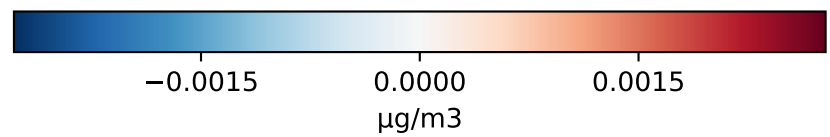
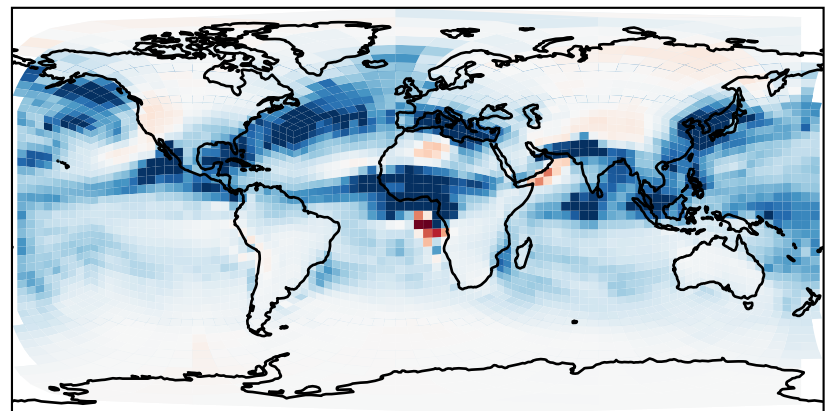
GCHP_14.2.0_GEOS-IT (Dev)
c24



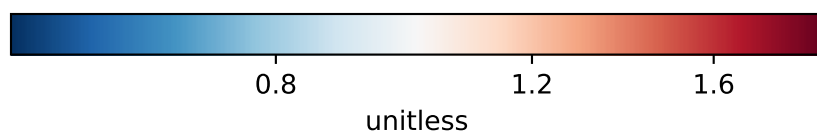
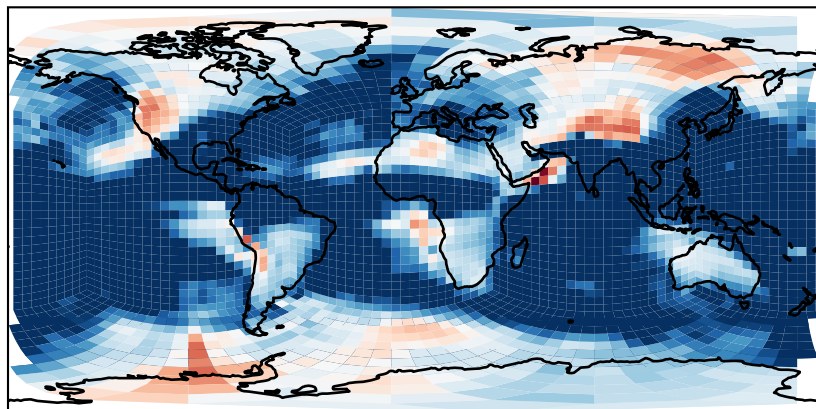
Difference
Dev - Ref, Dynamic Range



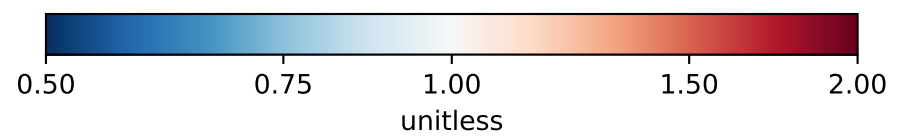
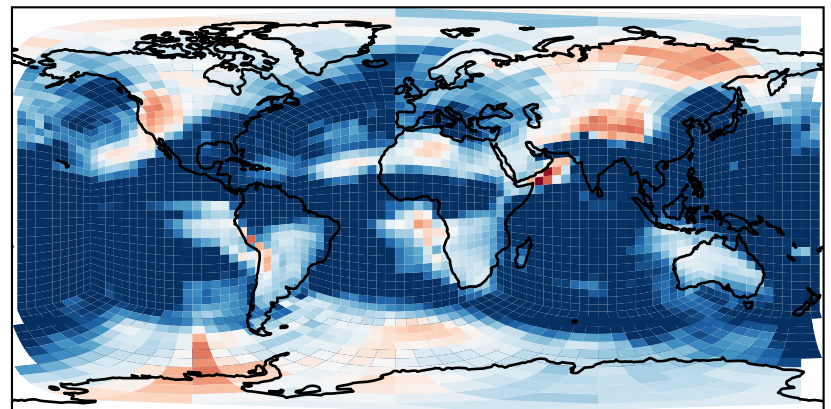
Difference
Dev - Ref, Restricted Range [5%,95%]



Ratio
Dev/Ref, Dynamic Range

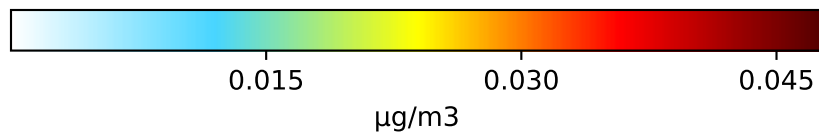
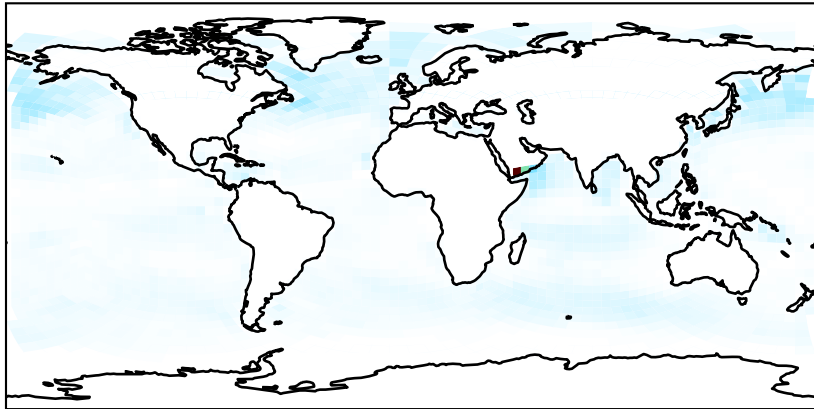


Ratio
Dev/Ref, Fixed Range

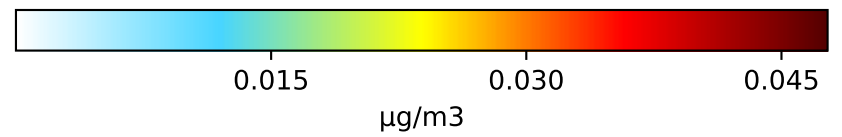
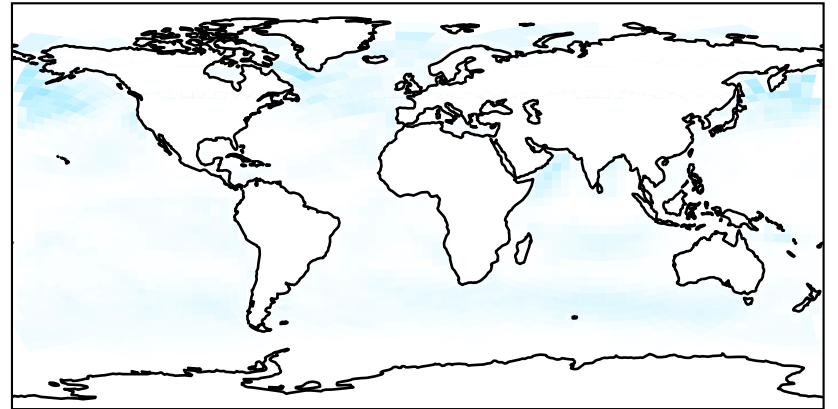


SpeciesConcVW_BrSALA

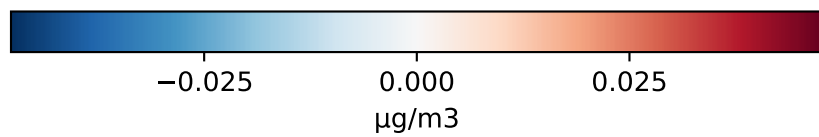
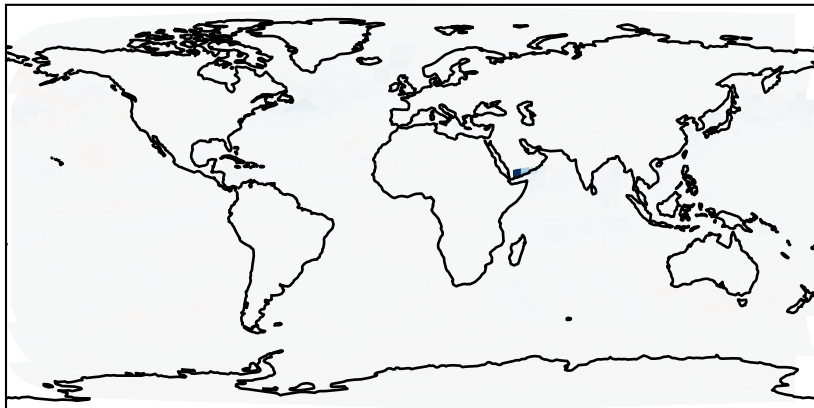
GCHP_14.2.0_MERRA2 (Ref)
c24



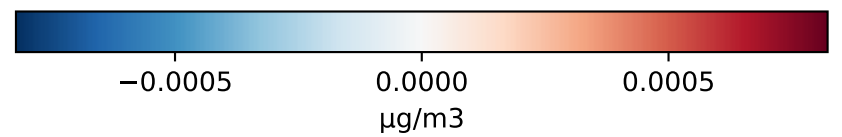
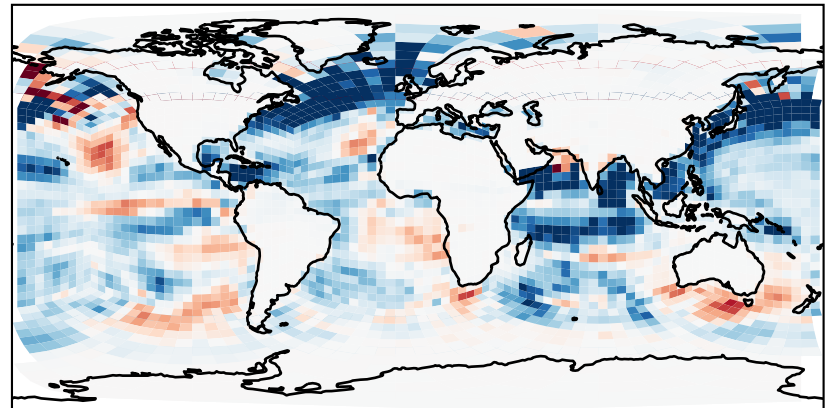
GCHP_14.2.0_GEOS-IT (Dev)
c24



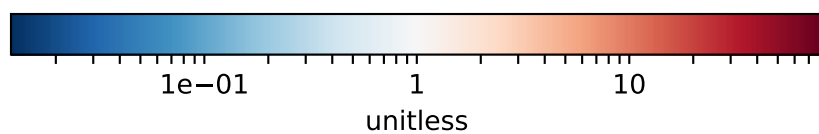
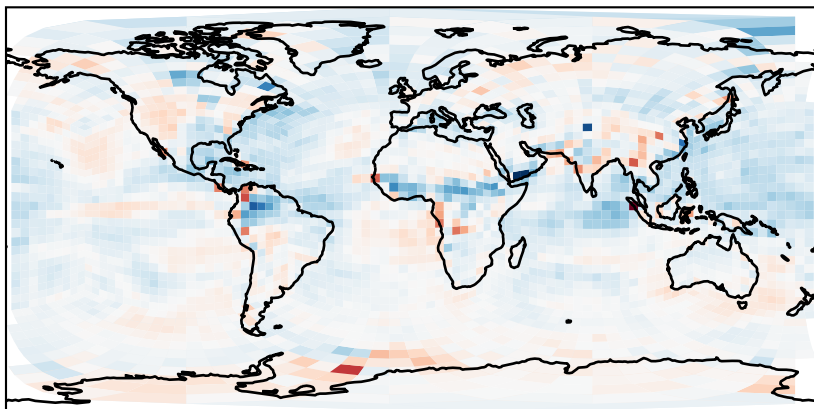
Difference
Dev - Ref, Dynamic Range



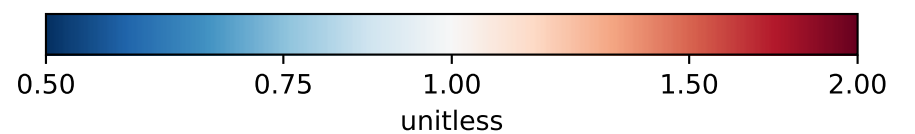
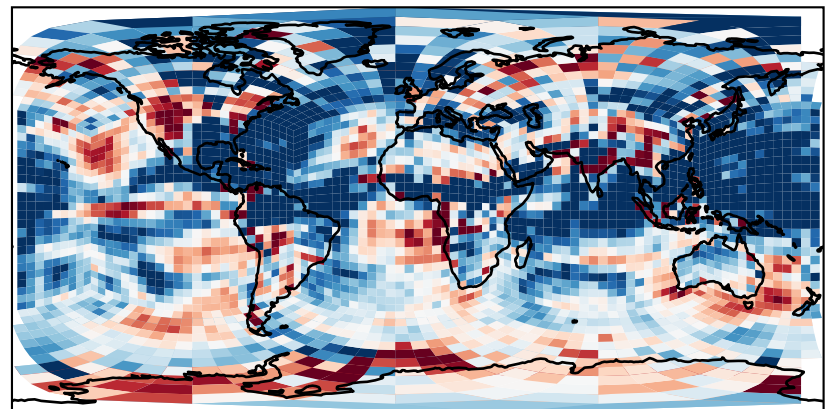
Difference
Dev - Ref, Restricted Range [5%,95%]



Ratio
Dev/Ref, Dynamic Range

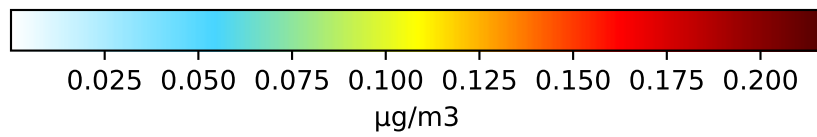
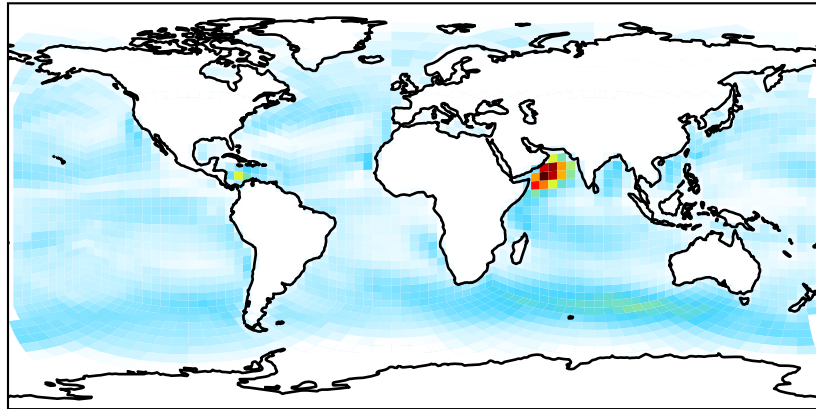


Ratio
Dev/Ref, Fixed Range

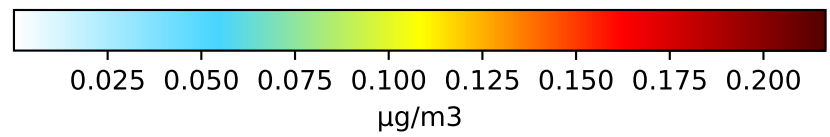
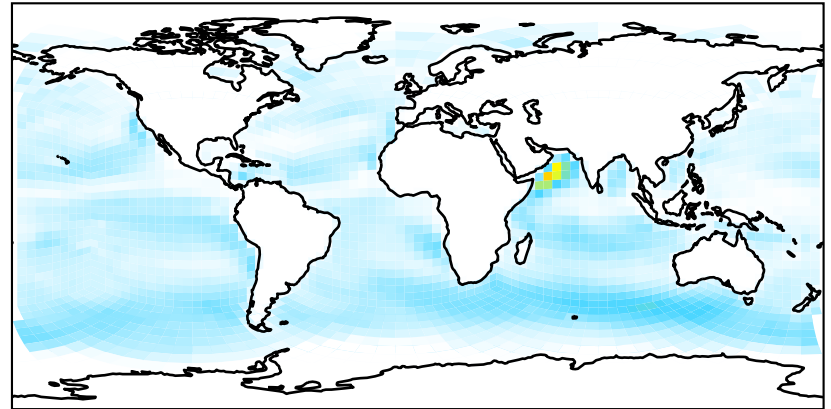


SpeciesConcVW_BrSALC

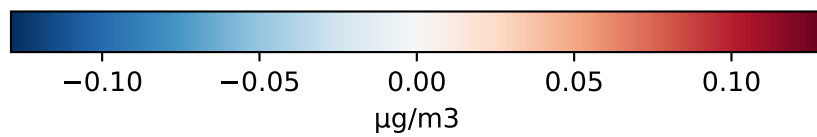
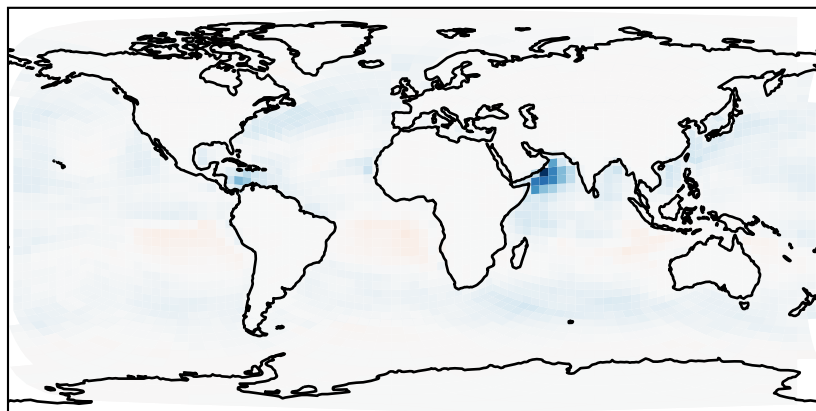
GCHP_14.2.0_MERRA2 (Ref)
c24



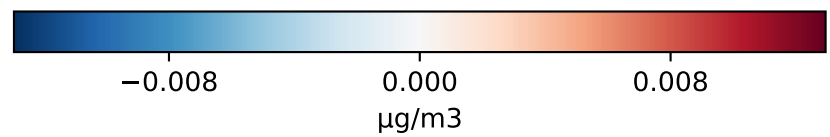
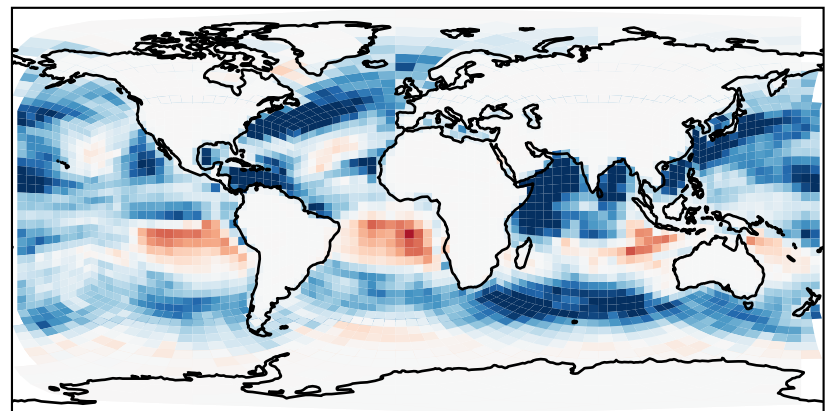
GCHP_14.2.0_GEOS-IT (Dev)
c24



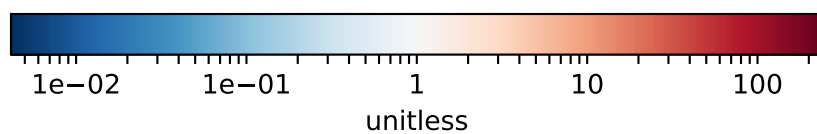
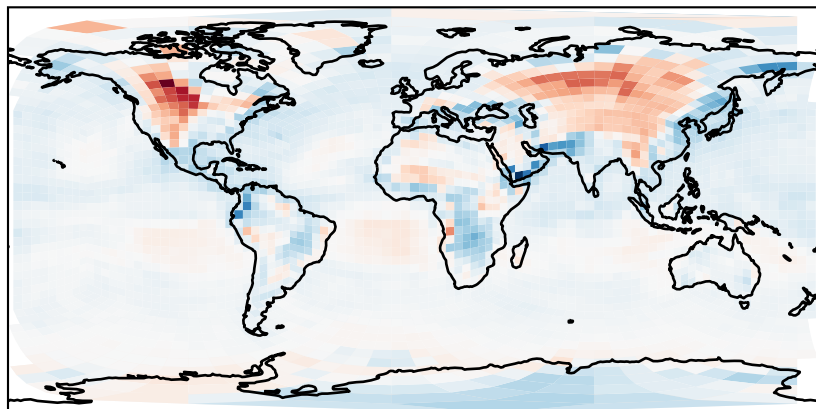
Difference
Dev - Ref, Dynamic Range



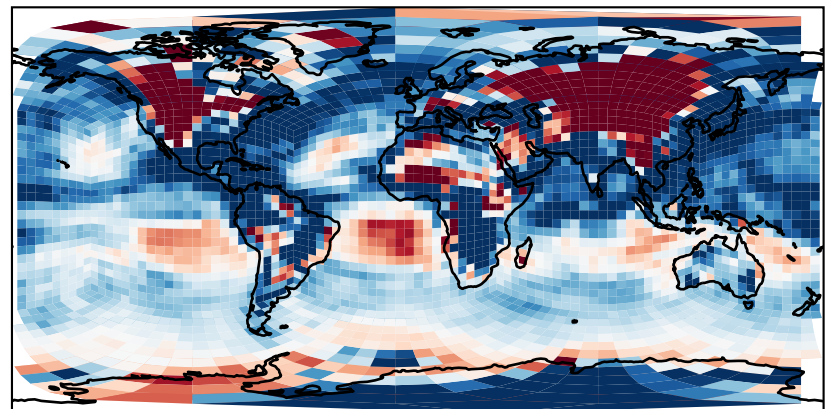
Difference
Dev - Ref, Restricted Range [5%,95%]



Ratio
Dev/Ref, Dynamic Range

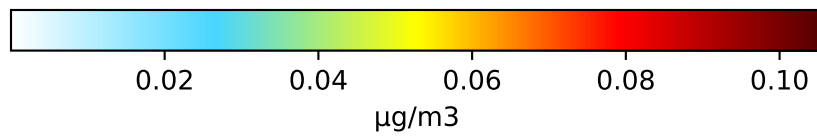
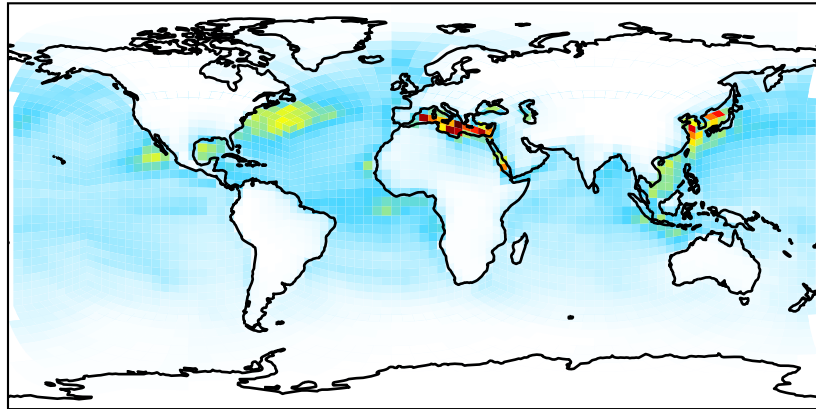


Ratio
Dev/Ref, Fixed Range

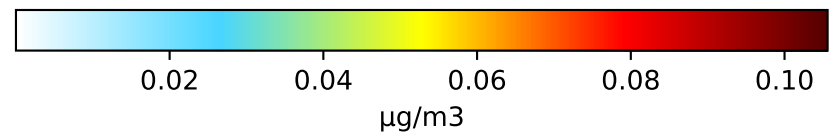
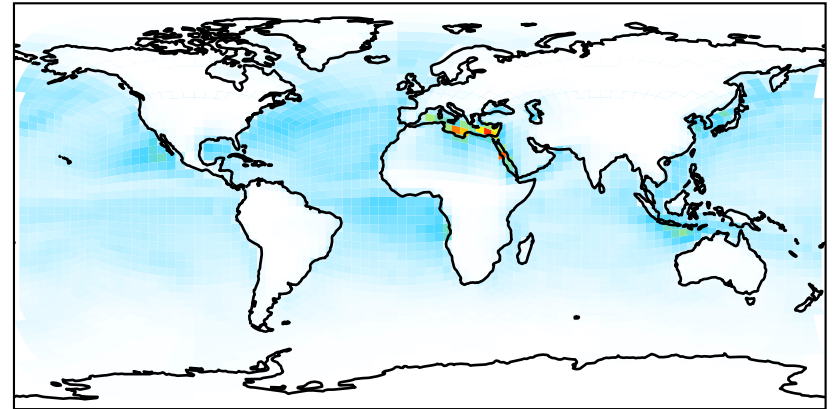


SpeciesConcVV_ISALA

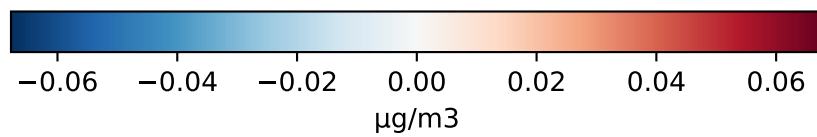
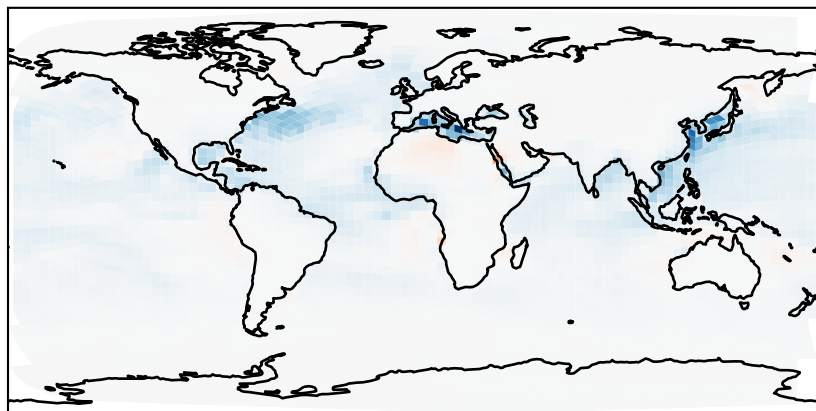
GCHP_14.2.0_MERRA2 (Ref)
c24



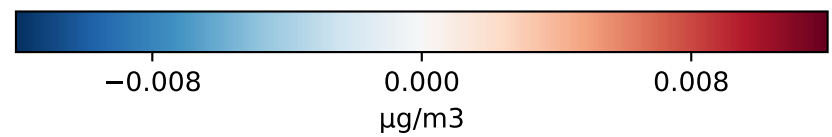
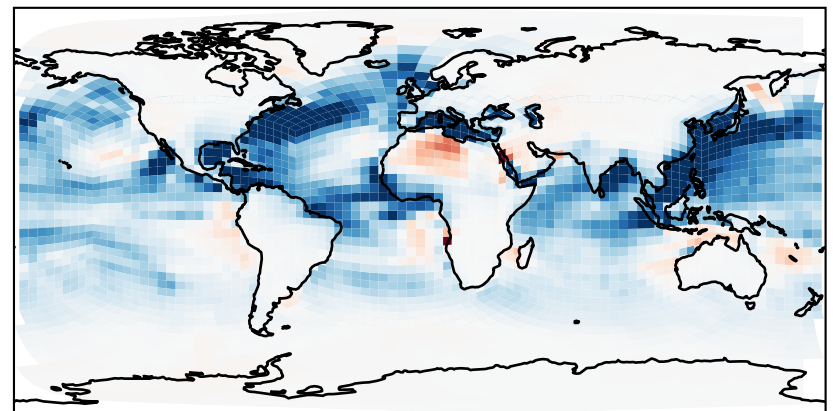
GCHP_14.2.0_GEOS-IT (Dev)
c24



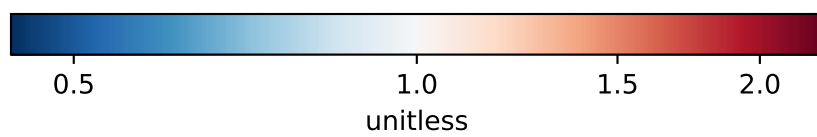
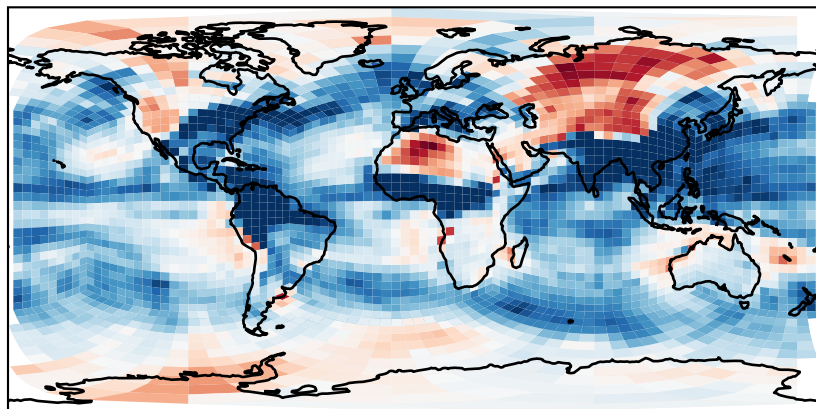
Difference
Dev - Ref, Dynamic Range



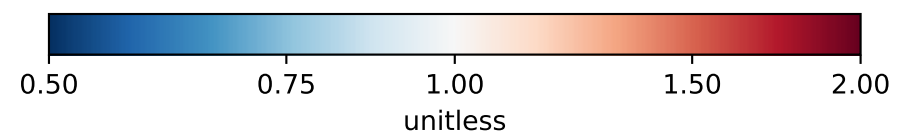
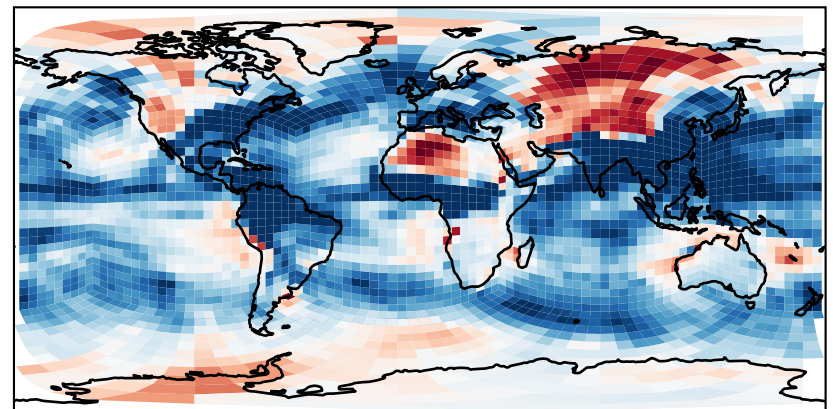
Difference
Dev - Ref, Restricted Range [5%,95%]



Ratio
Dev/Ref, Dynamic Range

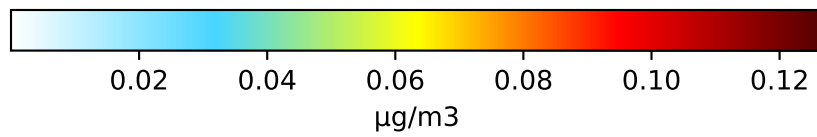
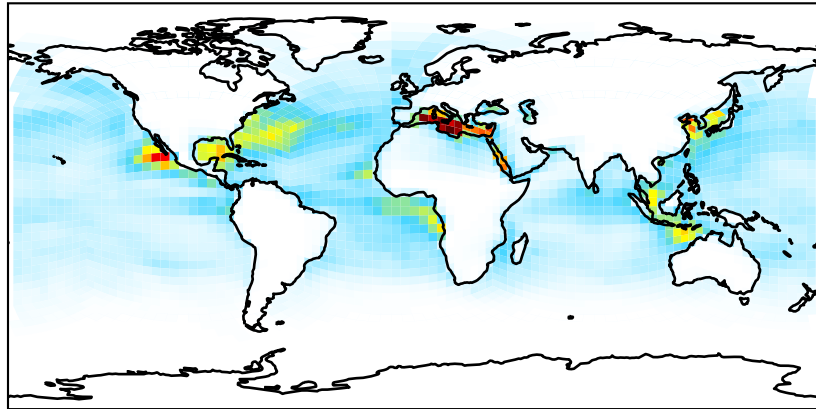


Ratio
Dev/Ref, Fixed Range

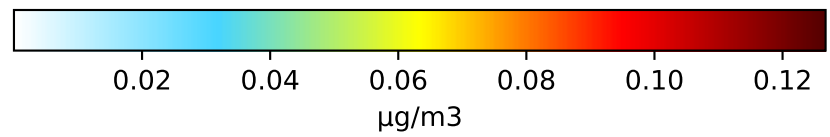
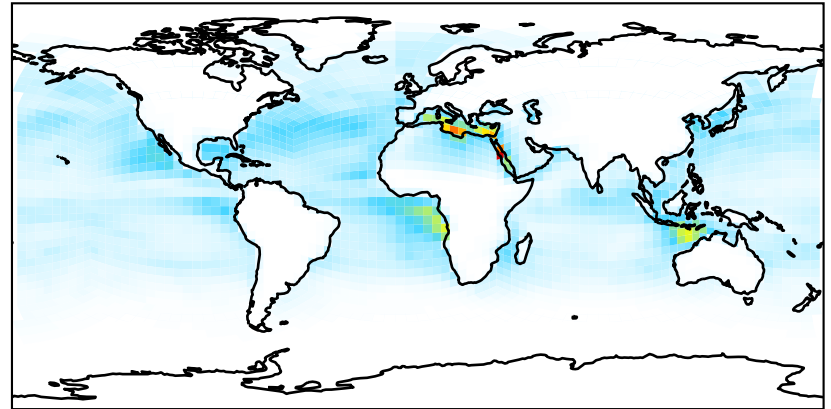


SpeciesConcVV_ISALC

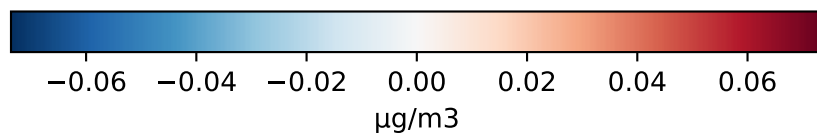
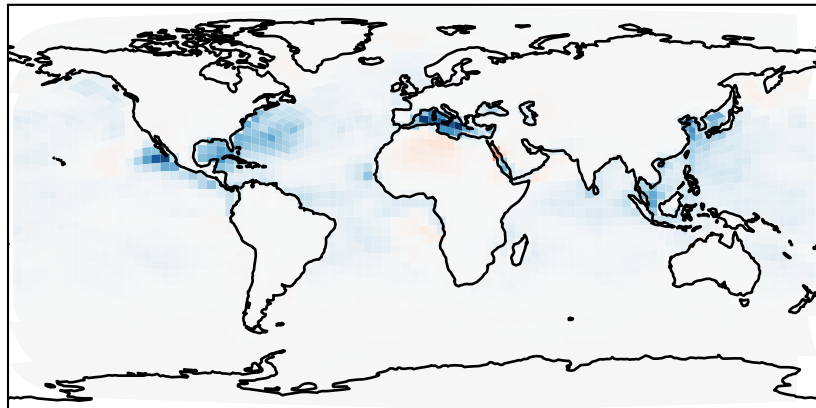
GCHP_14.2.0_MERRA2 (Ref)
c24



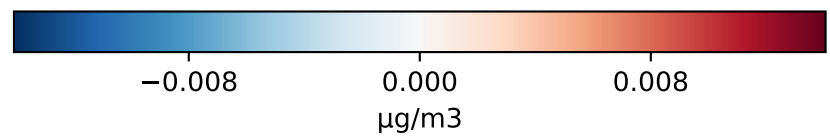
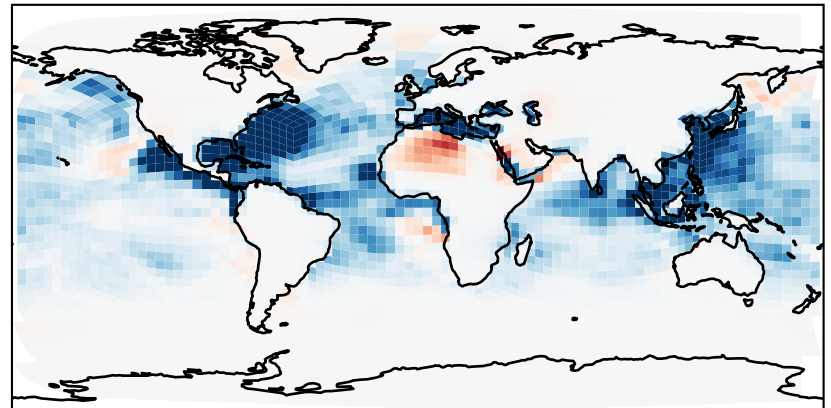
GCHP_14.2.0_GEOS-IT (Dev)
c24



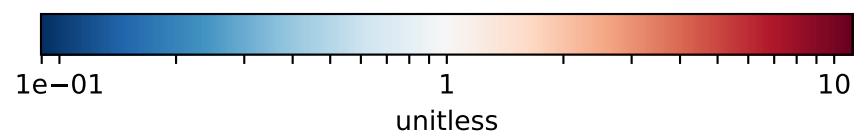
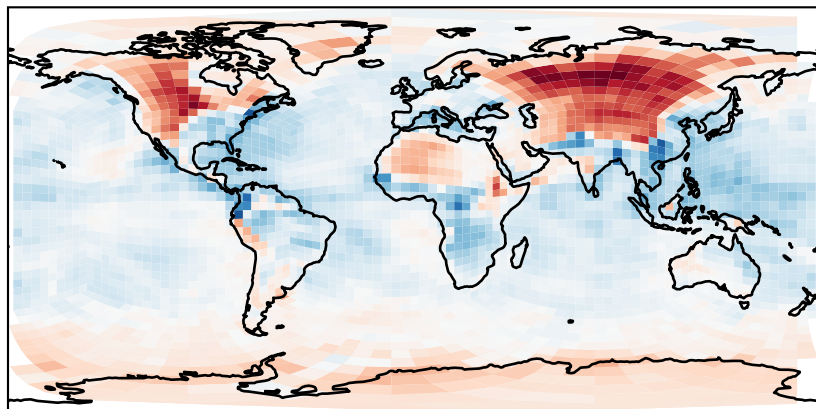
Difference
Dev - Ref, Dynamic Range



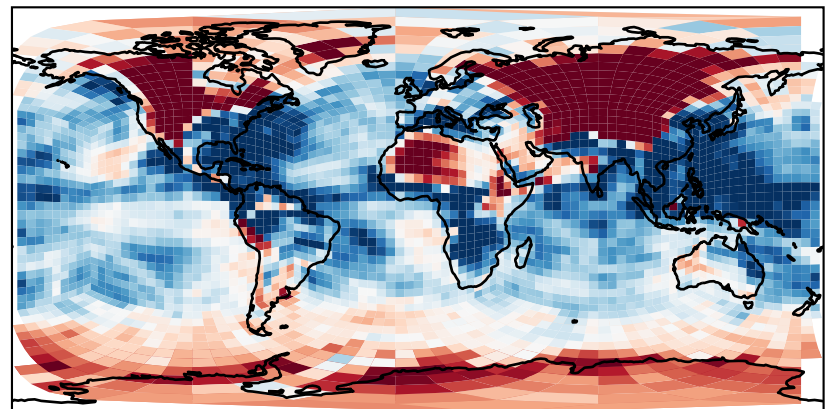
Difference
Dev - Ref, Restricted Range [5%,95%]



Ratio
Dev/Ref, Dynamic Range

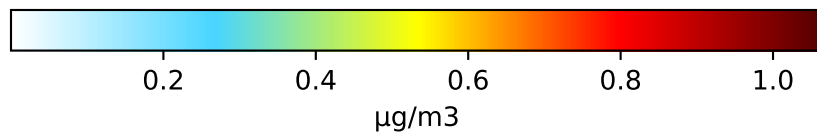
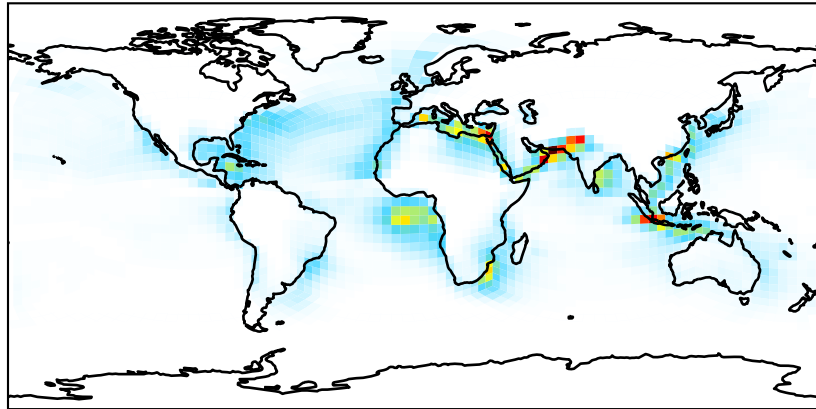


Ratio
Dev/Ref, Fixed Range

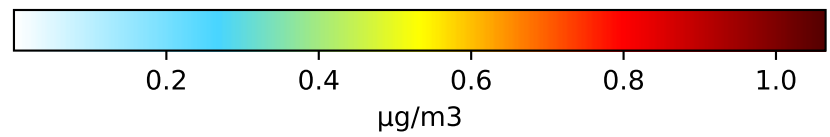
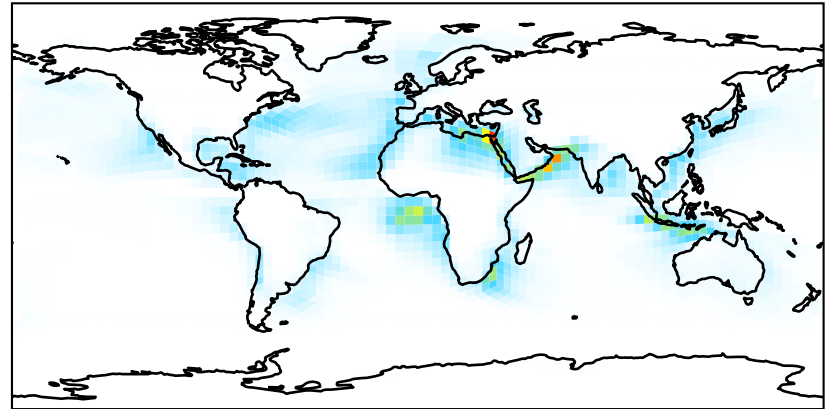


SpeciesConcVV_NITs

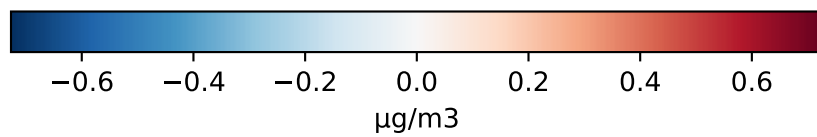
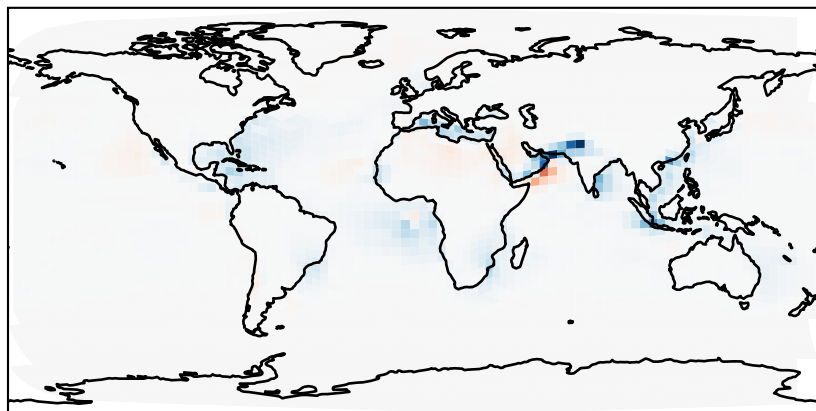
GCHP_14.2.0_MERRA2 (Ref)
c24



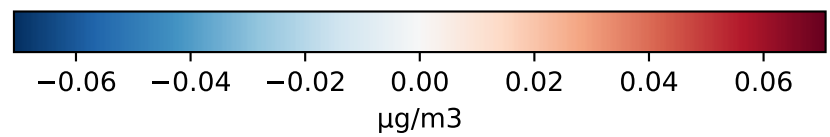
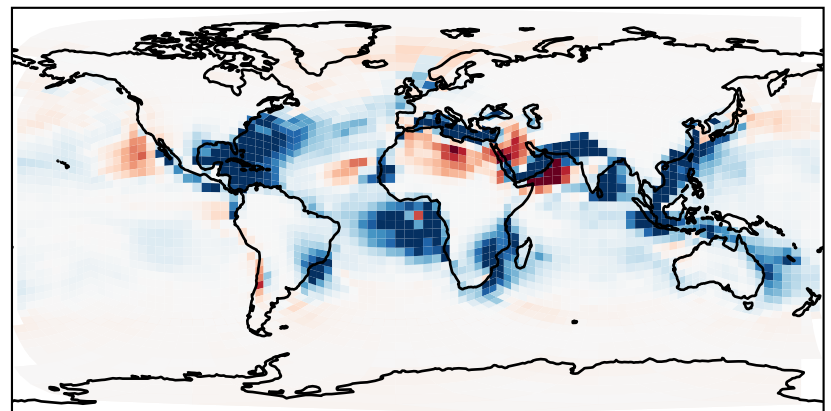
GCHP_14.2.0_GEOS-IT (Dev)
c24



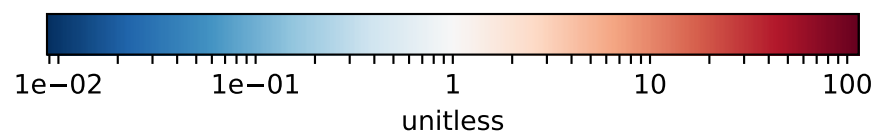
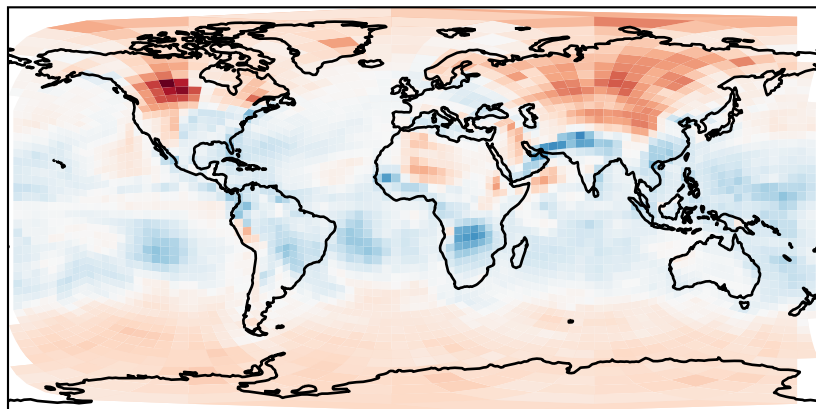
Difference
Dev - Ref, Dynamic Range



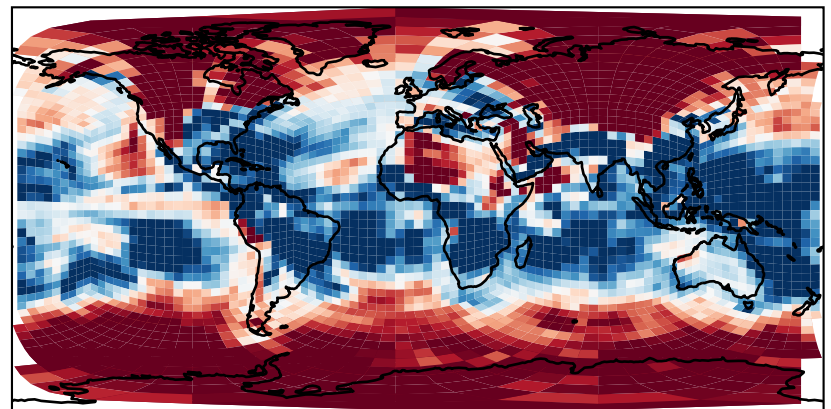
Difference
Dev - Ref, Restricted Range [5%,95%]



Ratio
Dev/Ref, Dynamic Range

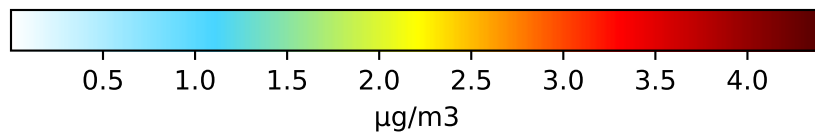
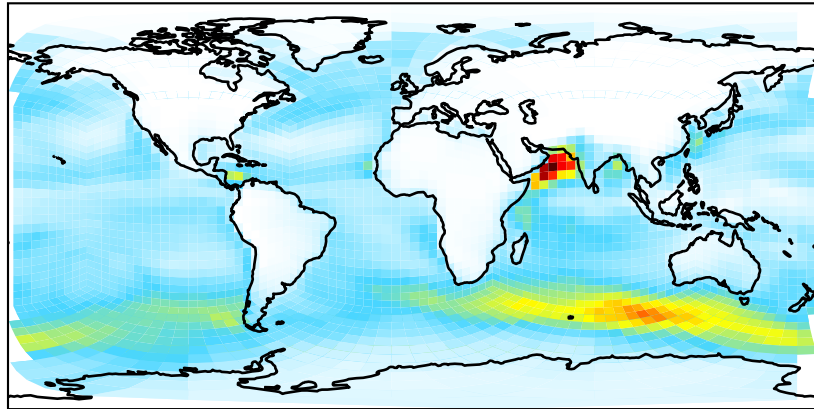


Ratio
Dev/Ref, Fixed Range

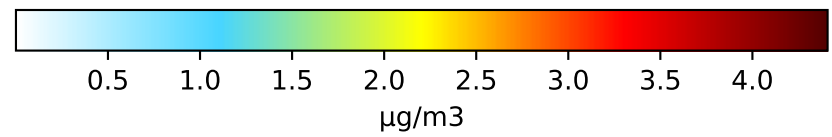
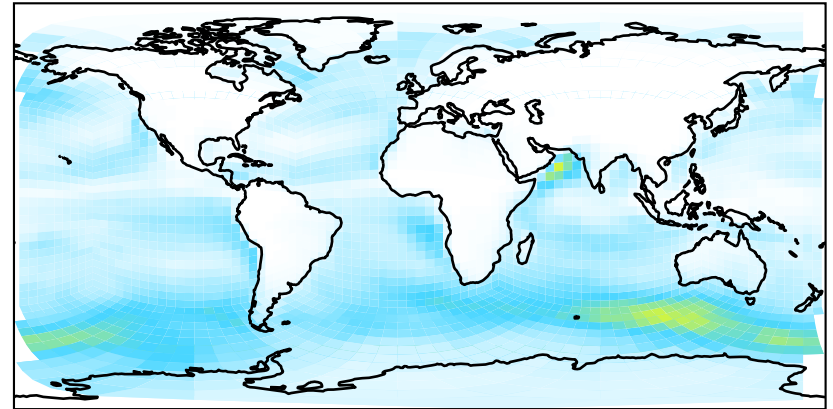


SpeciesConcVV_SALA

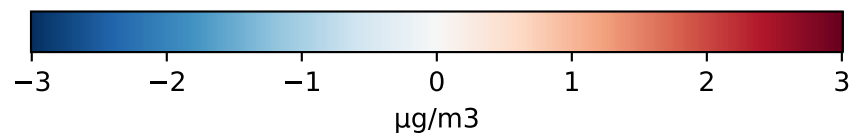
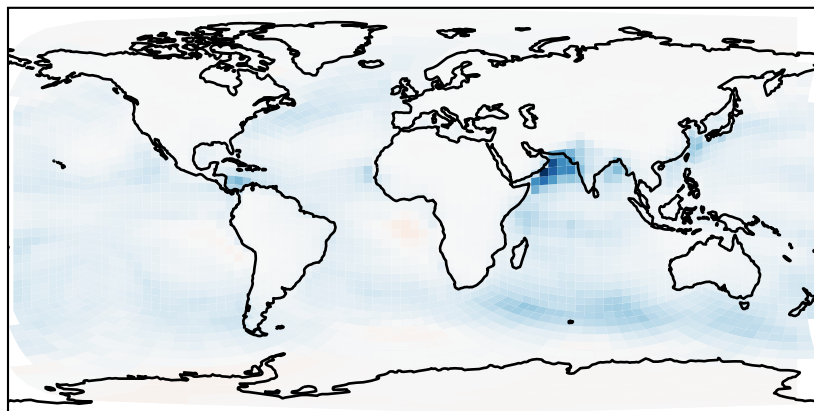
GCHP_14.2.0_MERRA2 (Ref)
c24



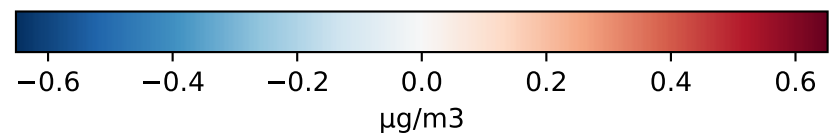
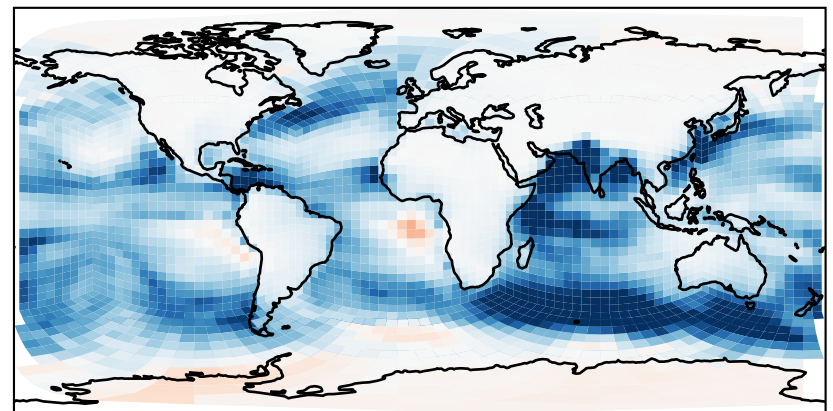
GCHP_14.2.0_GEOS-IT (Dev)
c24



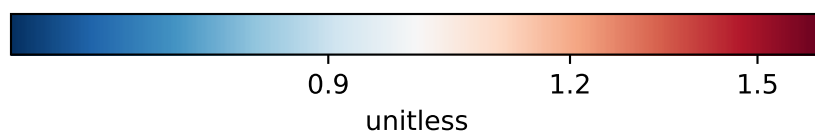
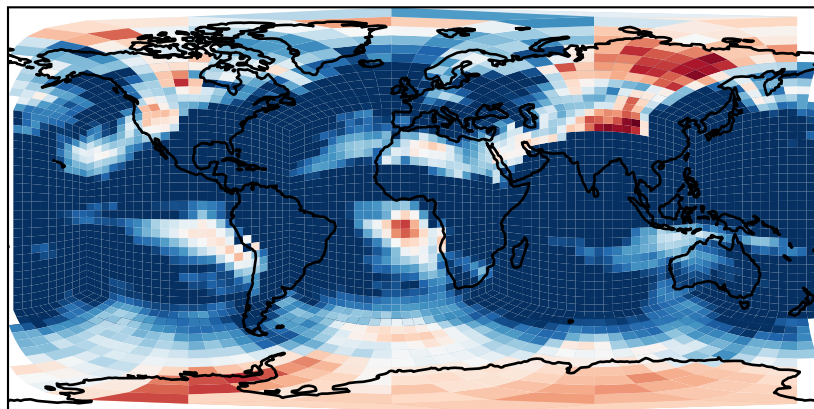
Difference
Dev - Ref, Dynamic Range



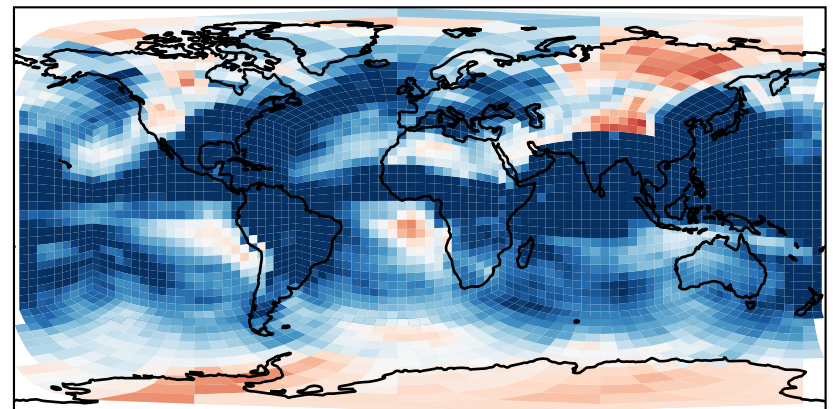
Difference
Dev - Ref, Restricted Range [5%,95%]



Ratio
Dev/Ref, Dynamic Range

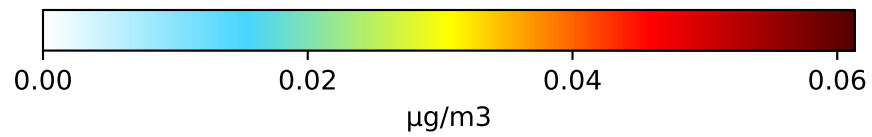
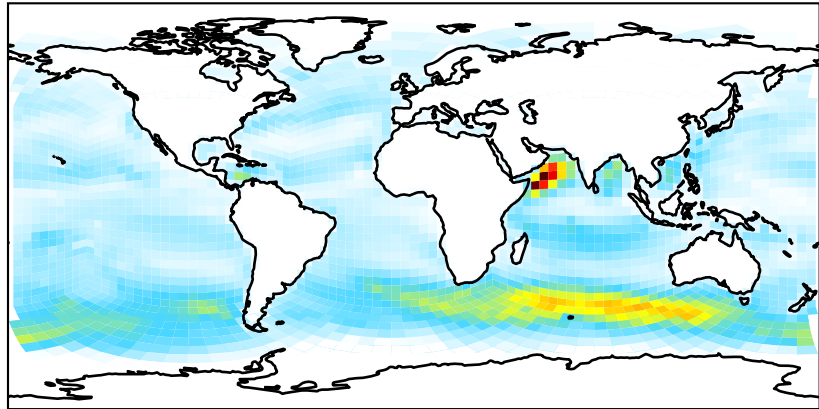


Ratio
Dev/Ref, Fixed Range

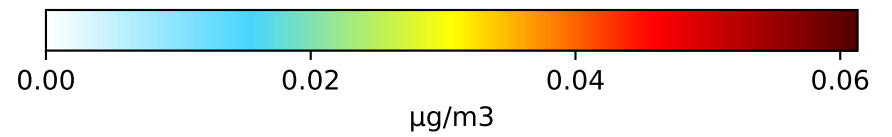
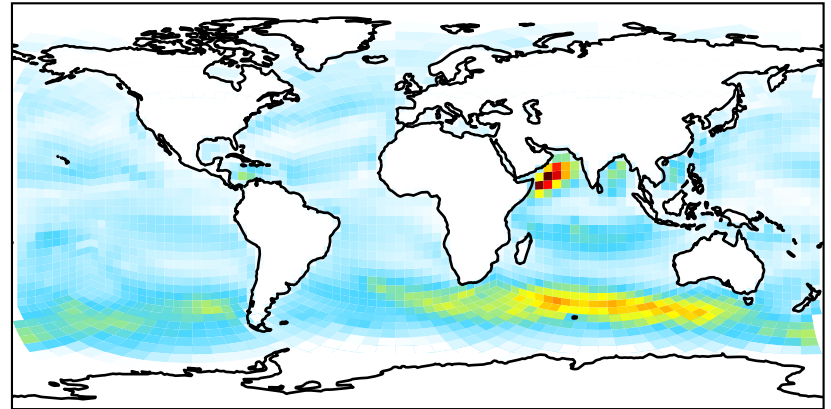


SpeciesConcVV_SALAAL

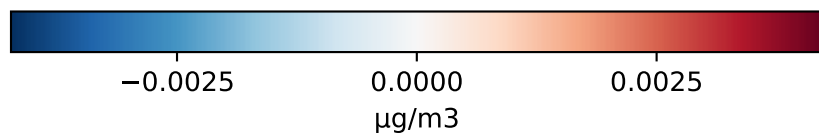
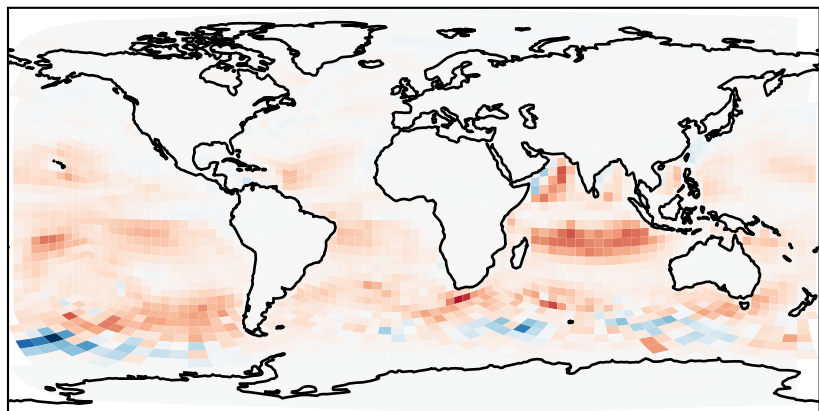
GCHP_14.2.0_MERRA2 (Ref)
c24



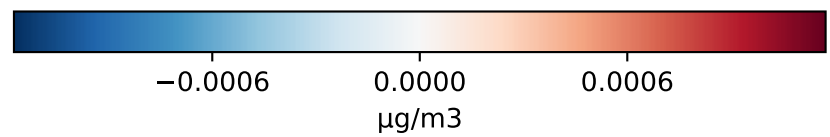
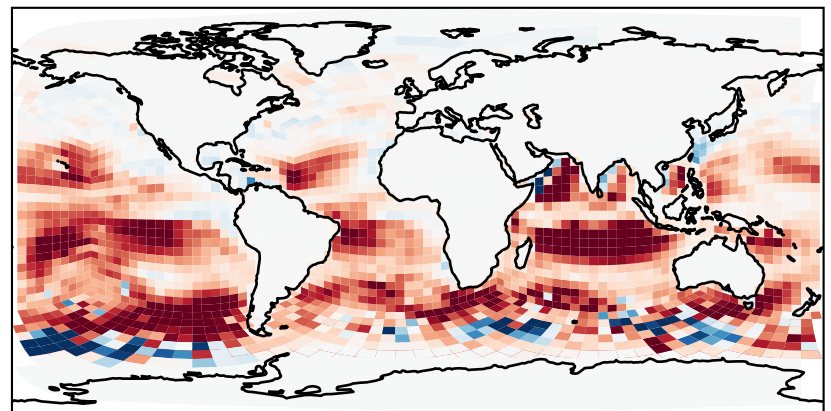
GCHP_14.2.0_GEOS-IT (Dev)
c24



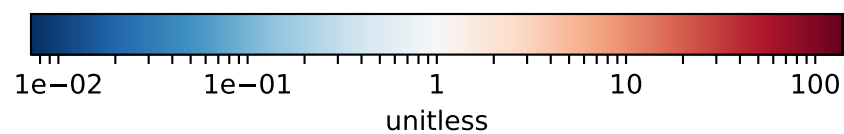
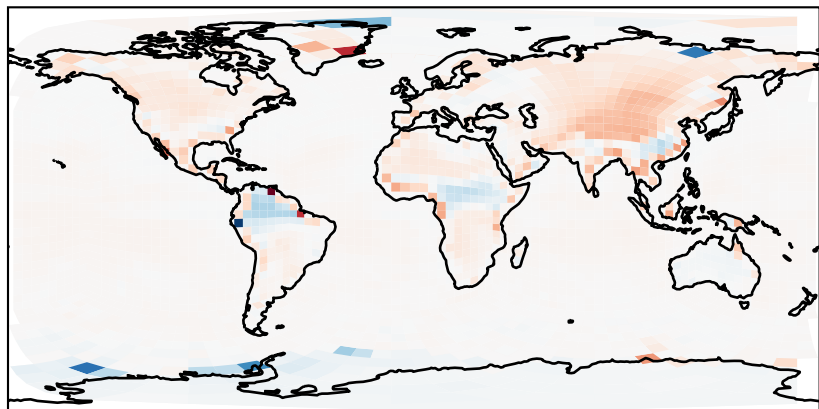
Difference
Dev - Ref, Dynamic Range



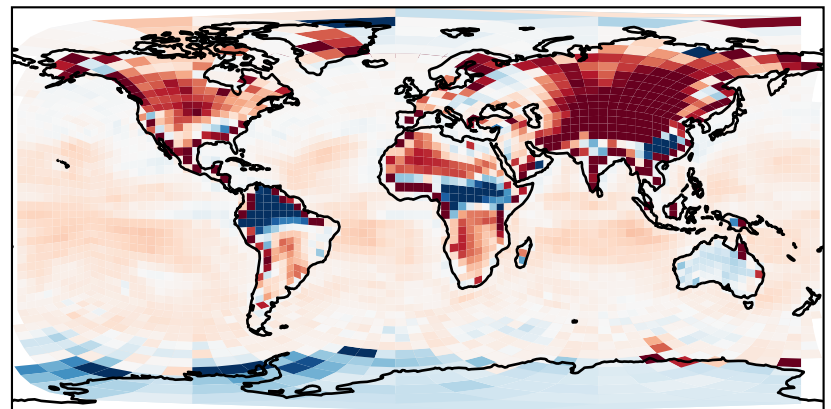
Difference
Dev - Ref, Restricted Range [5%,95%]



Ratio
Dev/Ref, Dynamic Range

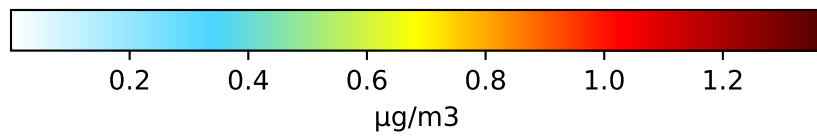
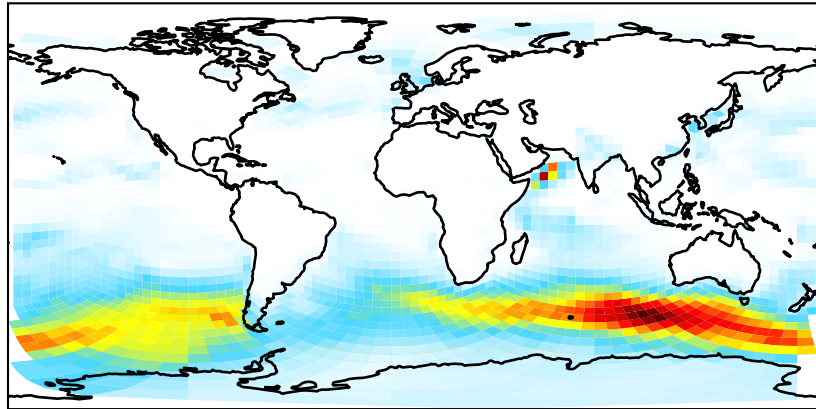


Ratio
Dev/Ref, Fixed Range

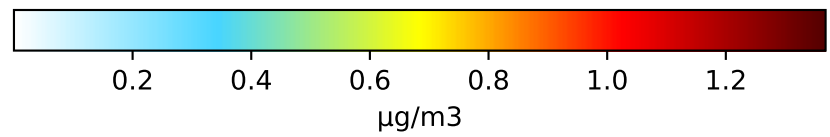
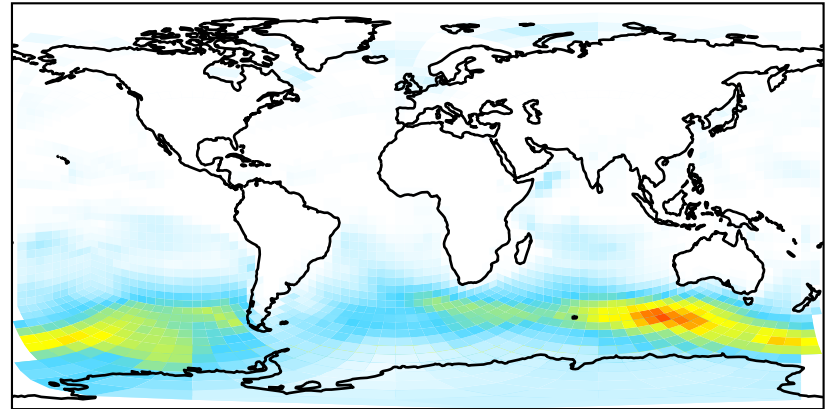


SpeciesConcVV_SALACL

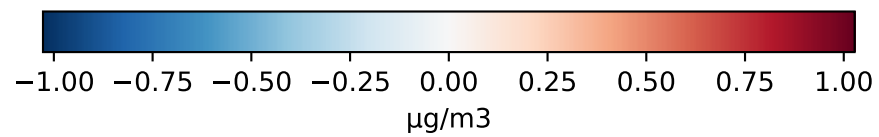
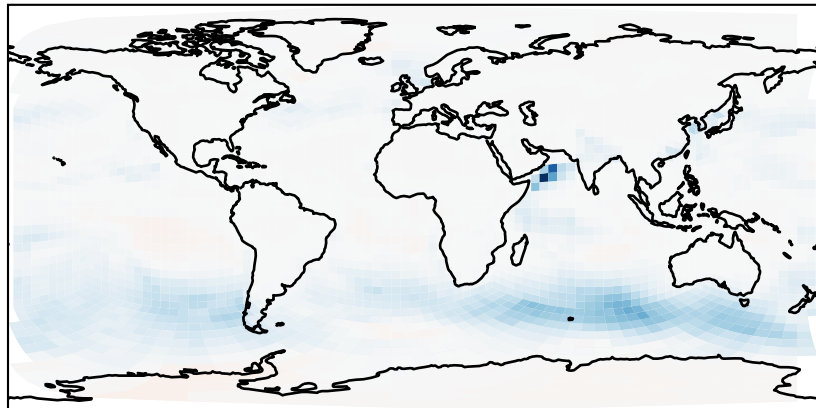
GCHP_14.2.0_MERRA2 (Ref)
c24



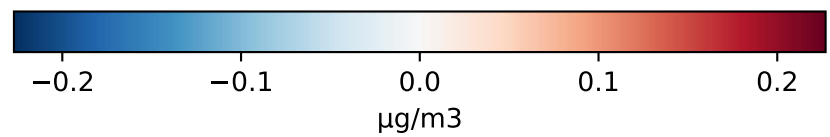
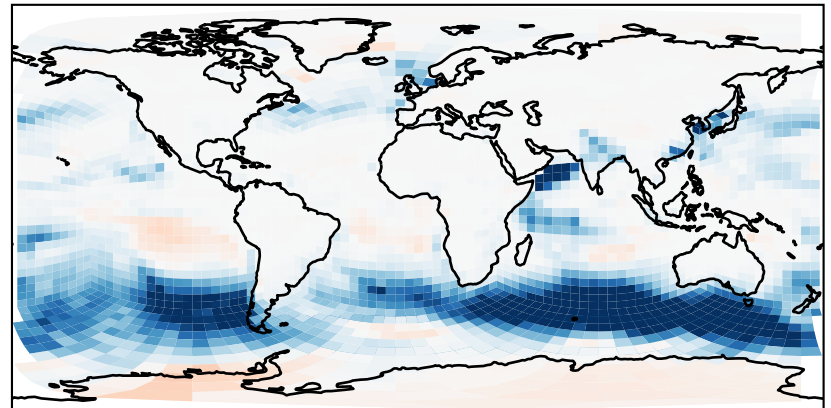
GCHP_14.2.0_GEOS-IT (Dev)
c24



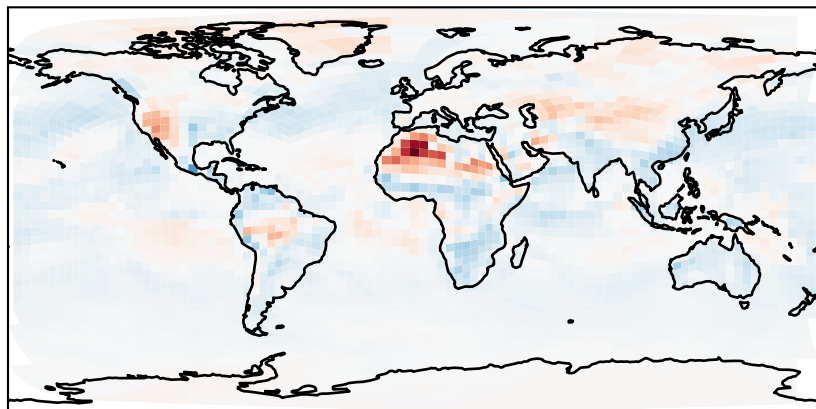
Difference
Dev - Ref, Dynamic Range



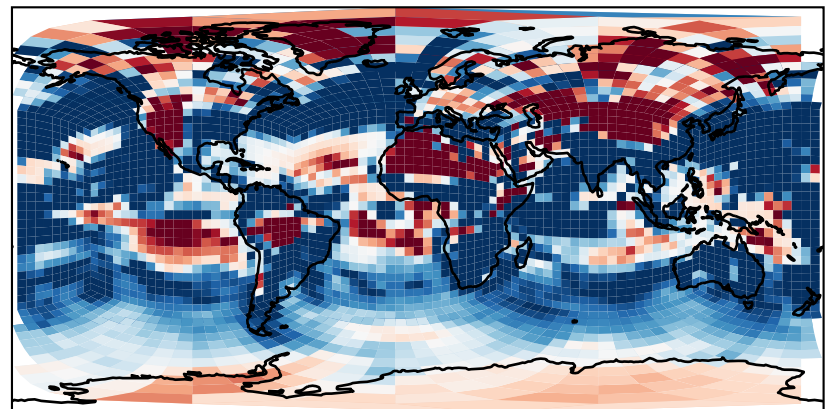
Difference
Dev - Ref, Restricted Range [5%,95%]



Ratio
Dev/Ref, Dynamic Range

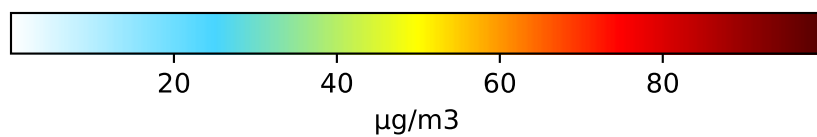
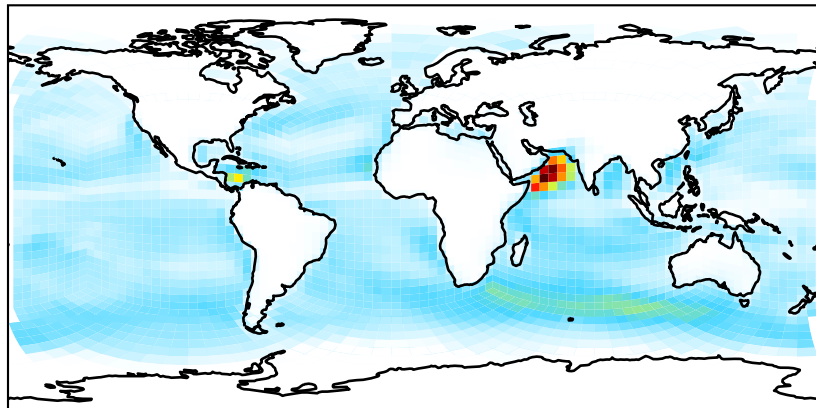


Ratio
Dev/Ref, Fixed Range

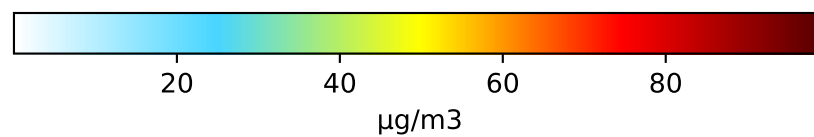
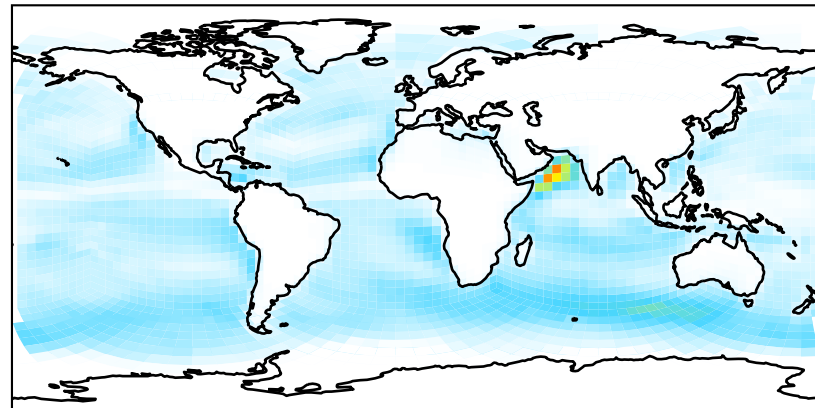


SpeciesConcVV_SALC

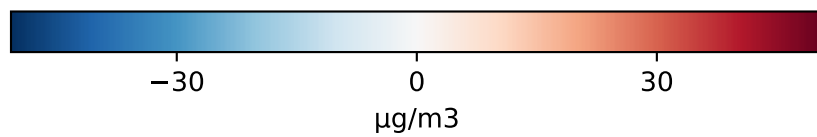
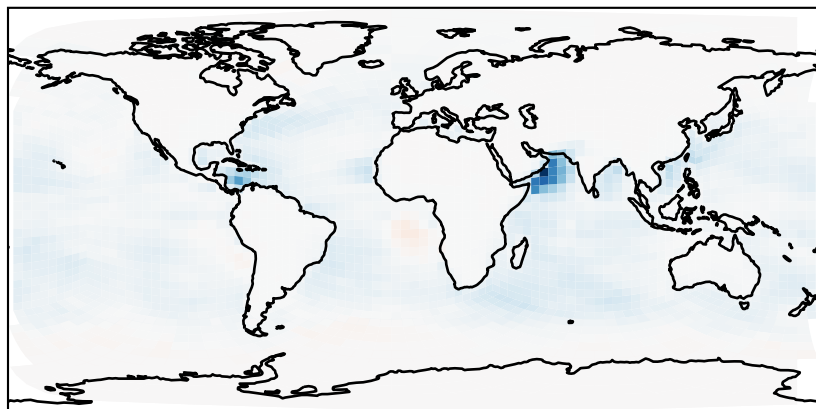
GCHP_14.2.0_MERRA2 (Ref)
c24



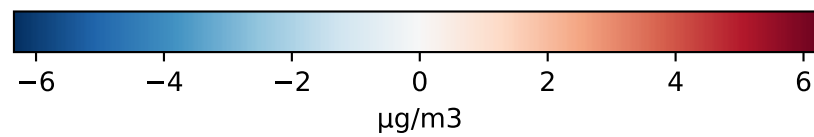
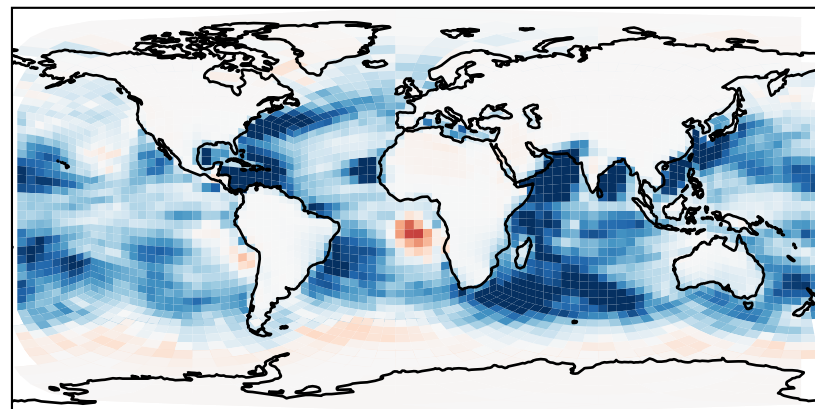
GCHP_14.2.0_GEOS-IT (Dev)
c24



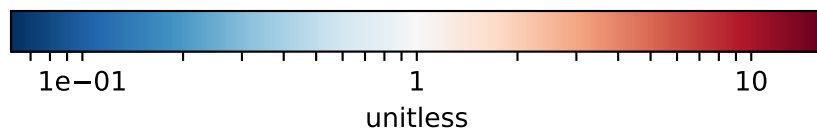
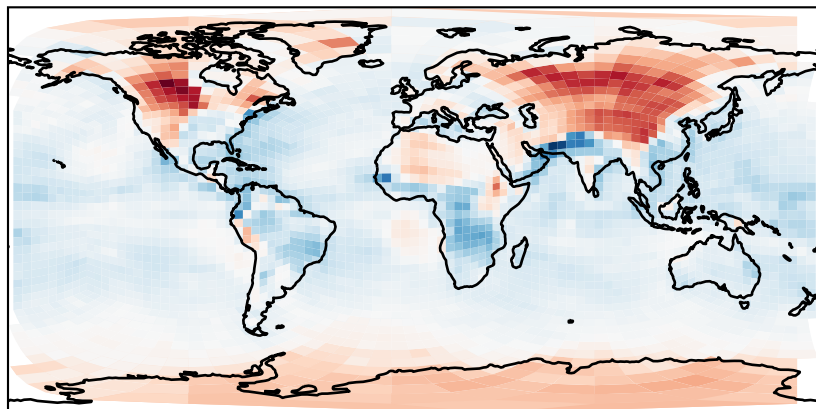
Difference
Dev - Ref, Dynamic Range



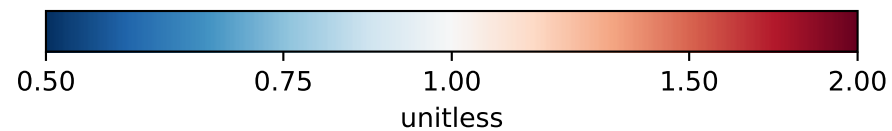
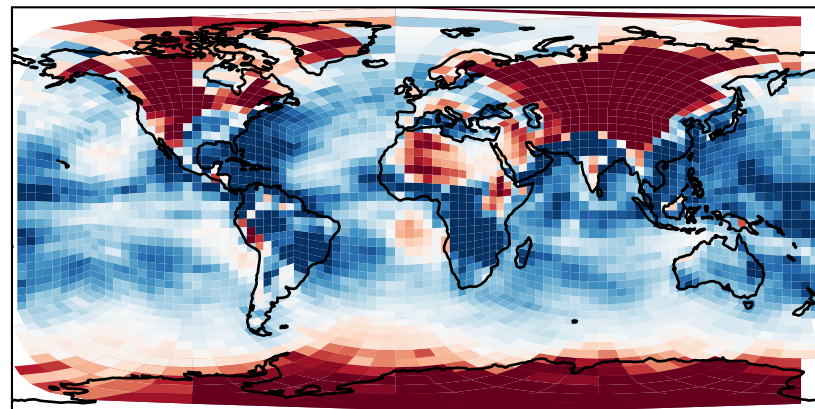
Difference
Dev - Ref, Restricted Range [5%,95%]



Ratio
Dev/Ref, Dynamic Range

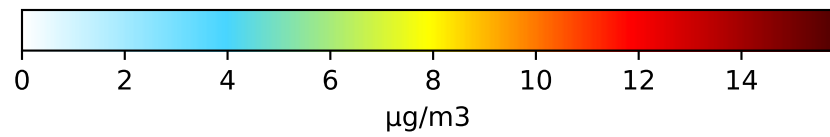
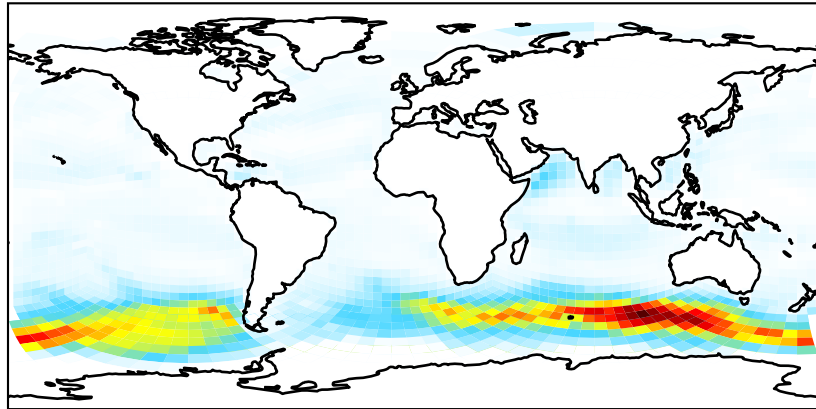


Ratio
Dev/Ref, Fixed Range

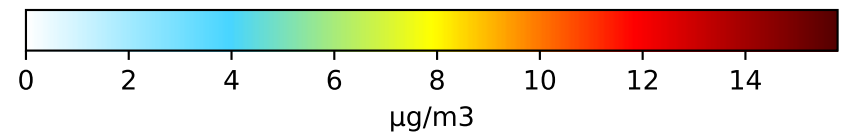
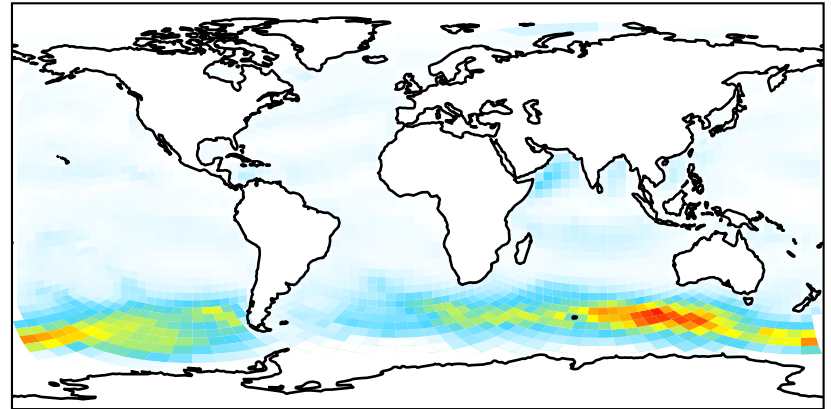


SpeciesConcVV_SALCAL

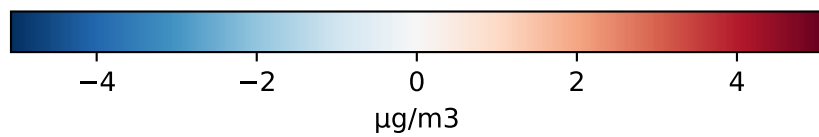
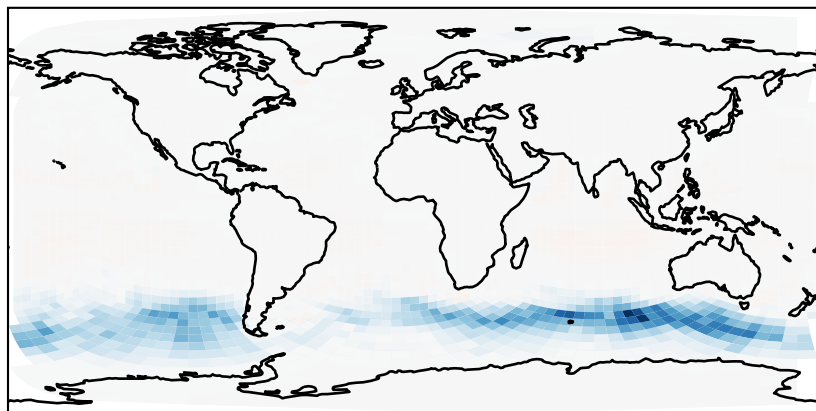
GCHP_14.2.0_MERRA2 (Ref)
c24



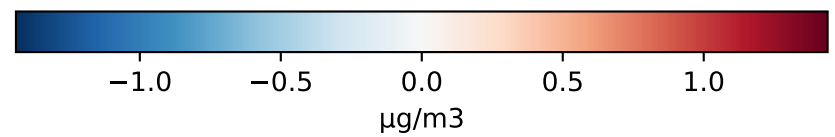
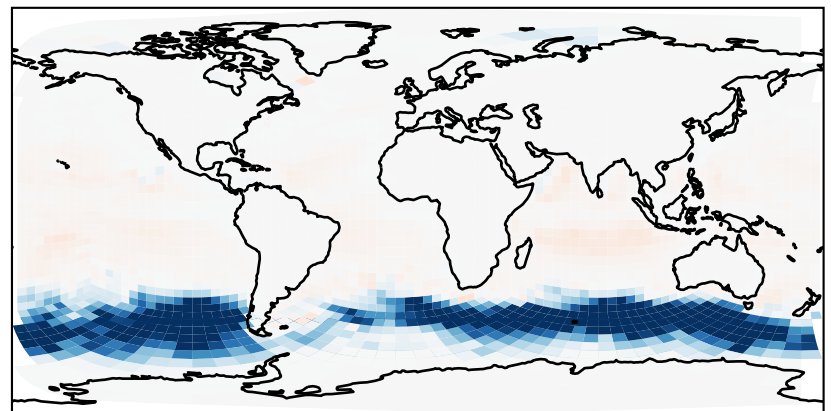
GCHP_14.2.0_GEOS-IT (Dev)
c24



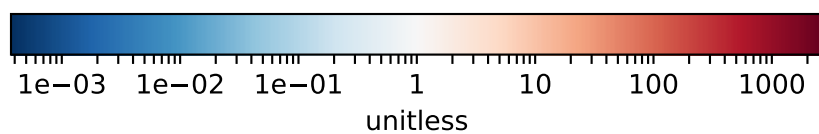
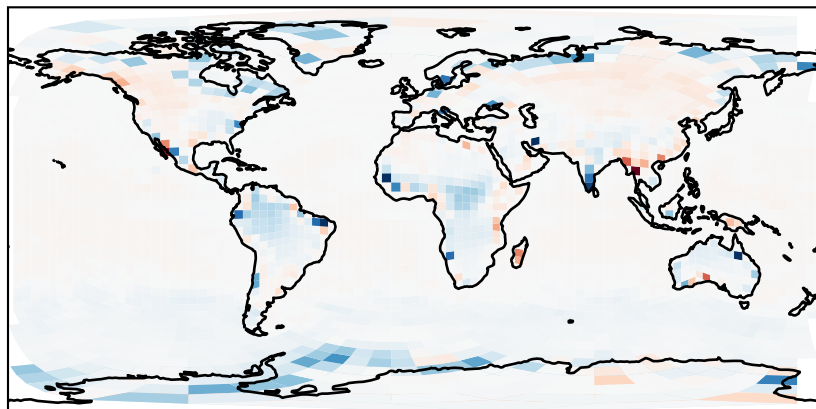
Difference
Dev - Ref, Dynamic Range



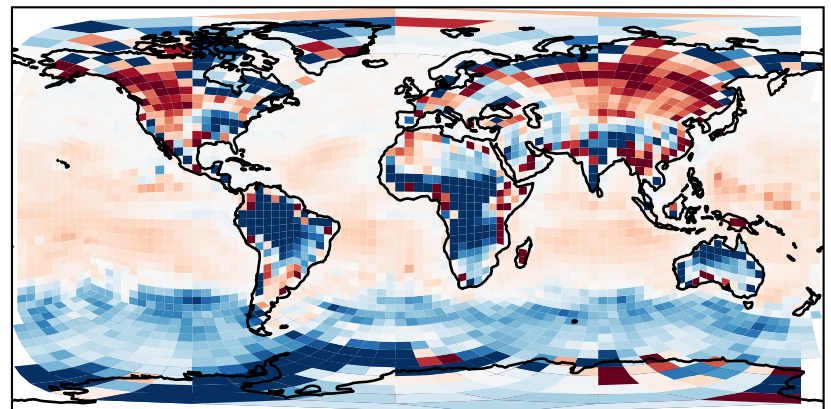
Difference
Dev - Ref, Restricted Range [5%,95%]



Ratio
Dev/Ref, Dynamic Range

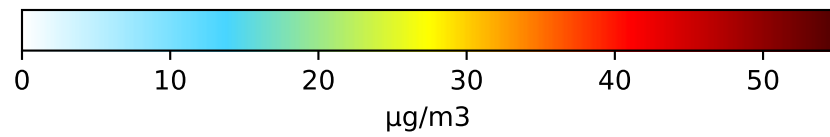
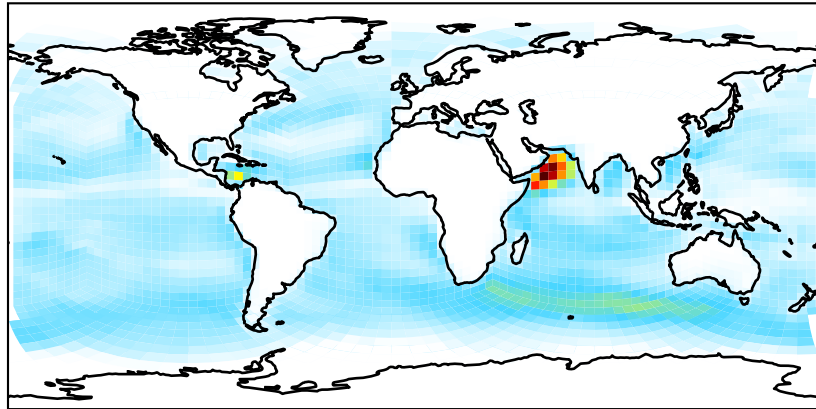


Ratio
Dev/Ref, Fixed Range

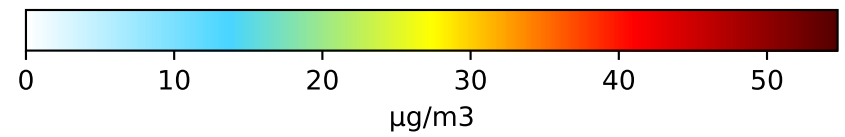
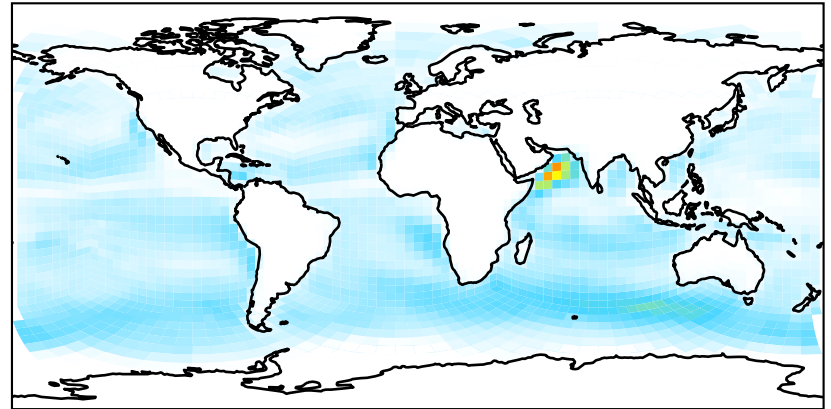


SpeciesConcVV_SALCCL

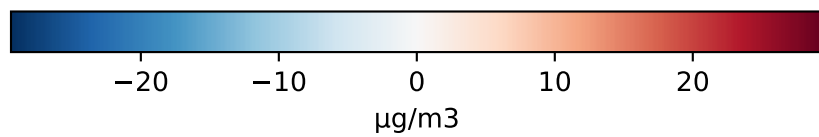
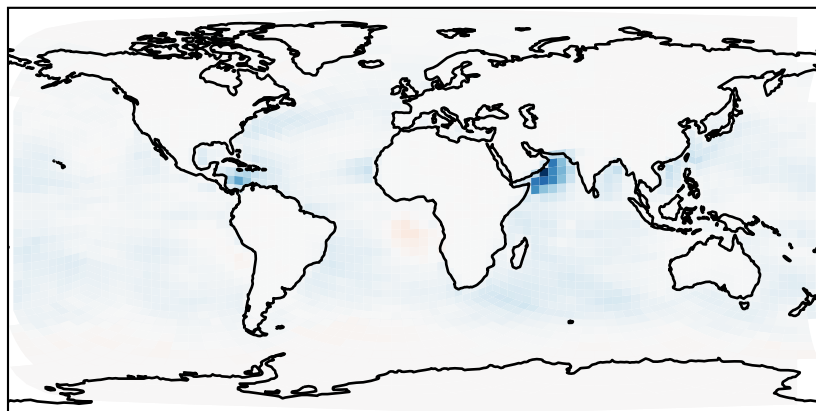
GCHP_14.2.0_MERRA2 (Ref)
c24



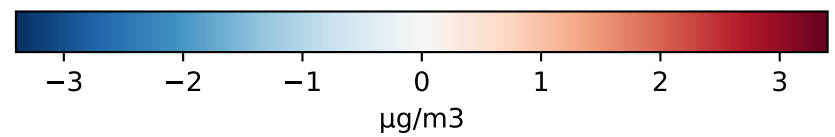
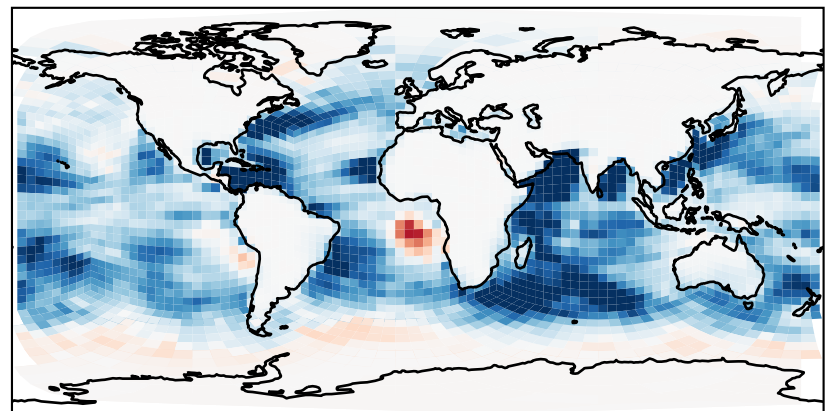
GCHP_14.2.0_GEOS-IT (Dev)
c24



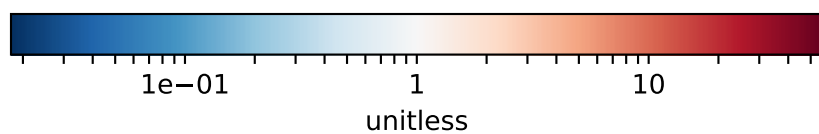
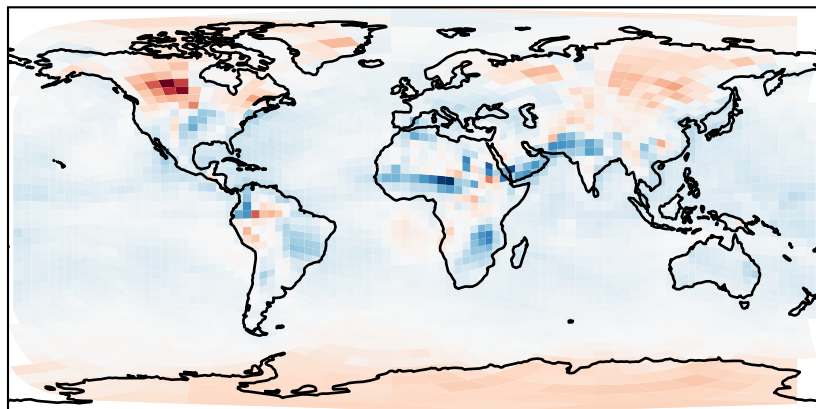
Difference
Dev - Ref, Dynamic Range



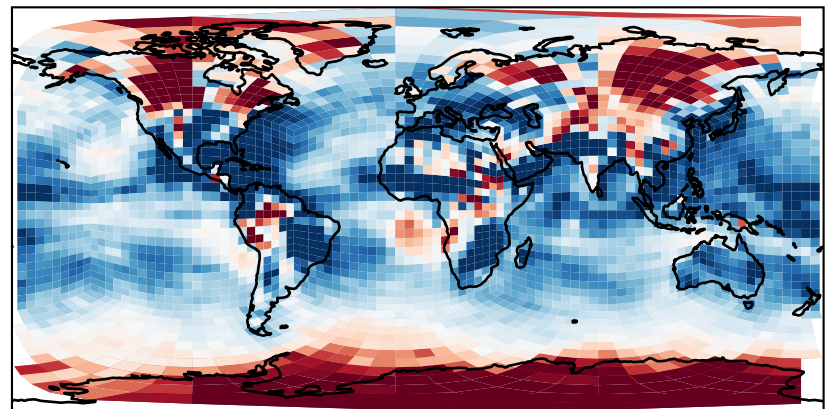
Difference
Dev - Ref, Restricted Range [5%,95%]



Ratio
Dev/Ref, Dynamic Range

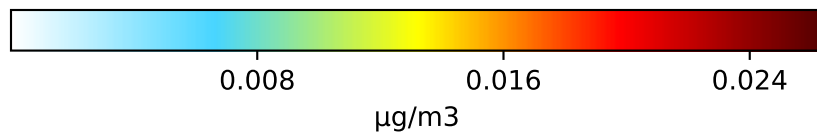
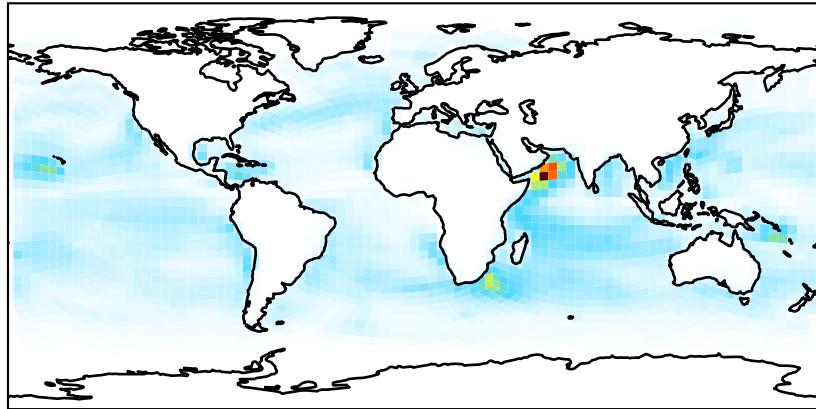


Ratio
Dev/Ref, Fixed Range

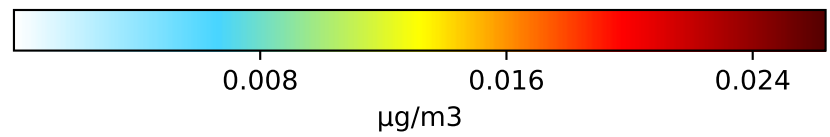
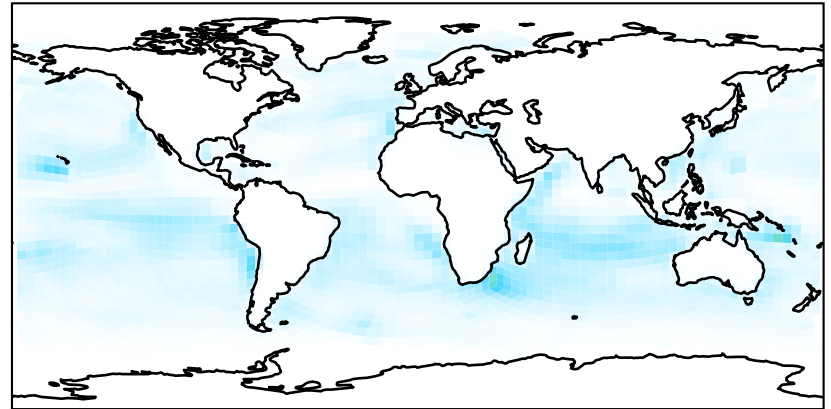


SpeciesConcVV_S04s

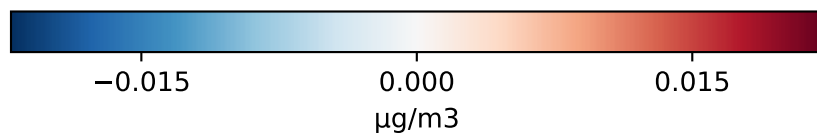
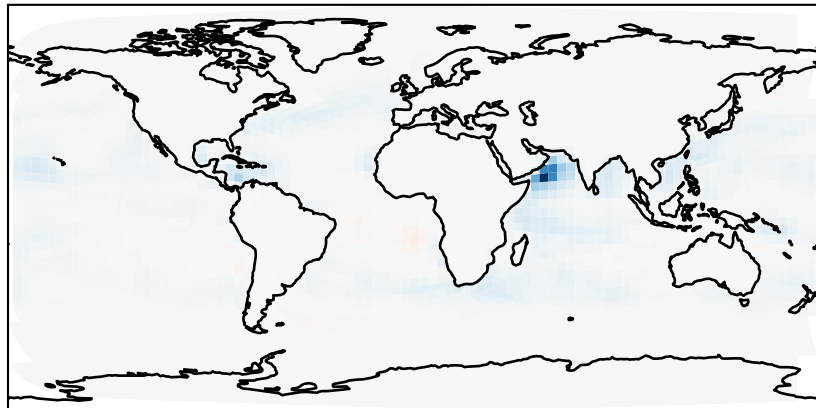
GCHP_14.2.0_MERRA2 (Ref)
c24



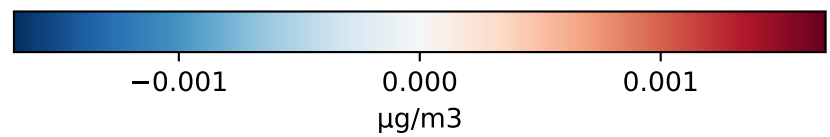
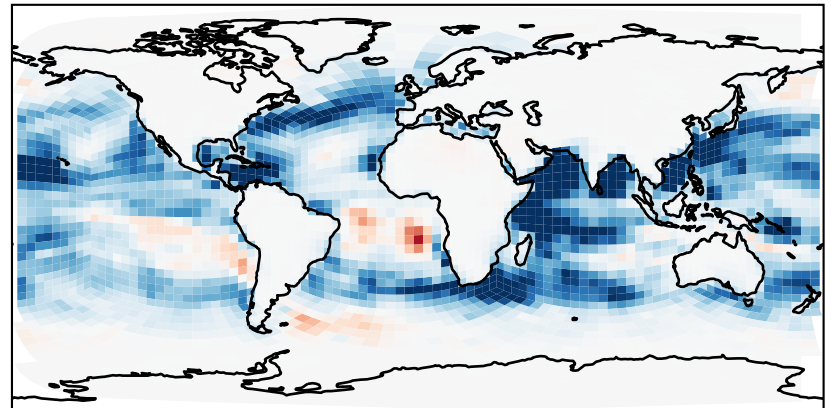
GCHP_14.2.0_GEOS-IT (Dev)
c24



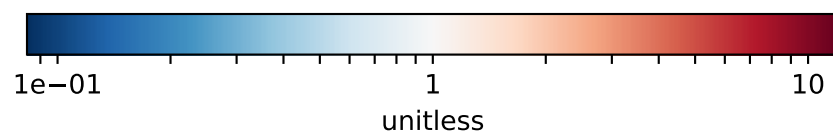
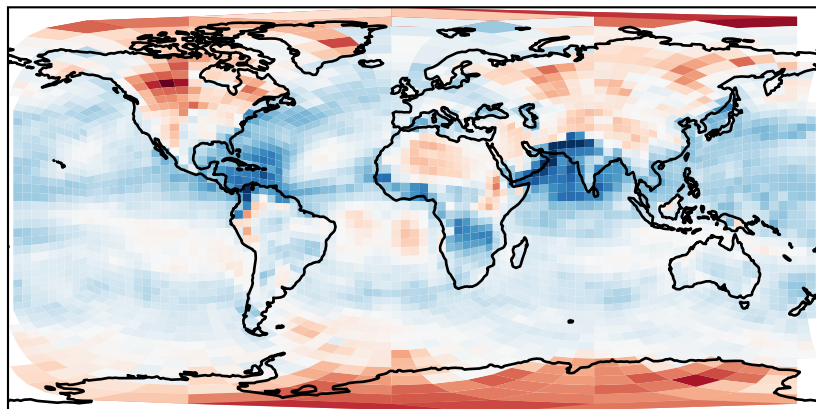
Difference
Dev - Ref, Dynamic Range



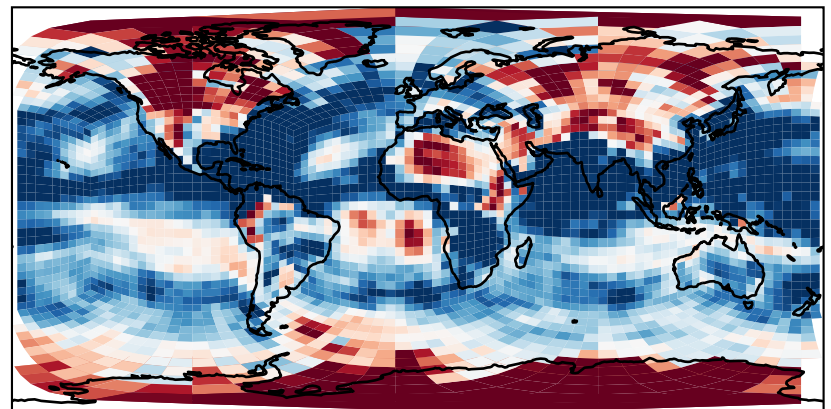
Difference
Dev - Ref, Restricted Range [5%,95%]



Ratio
Dev/Ref, Dynamic Range

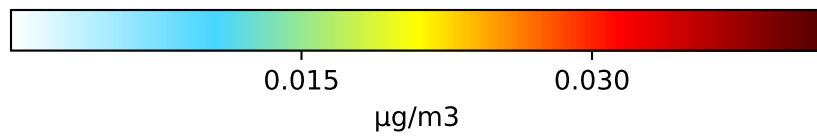
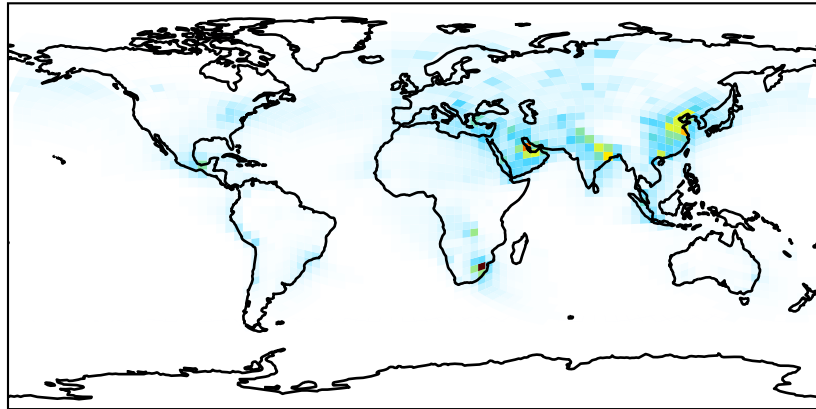


Ratio
Dev/Ref, Fixed Range

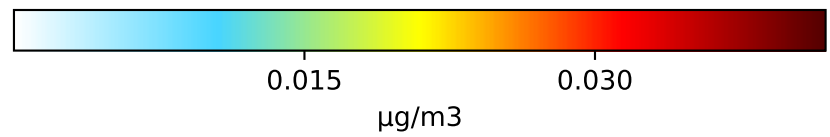
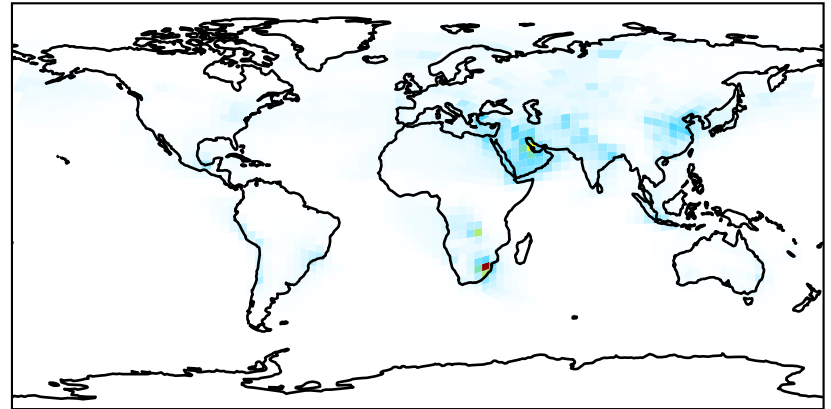


SpeciesConcVV_pFe

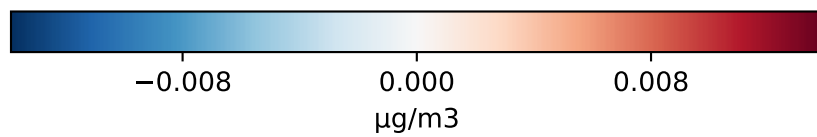
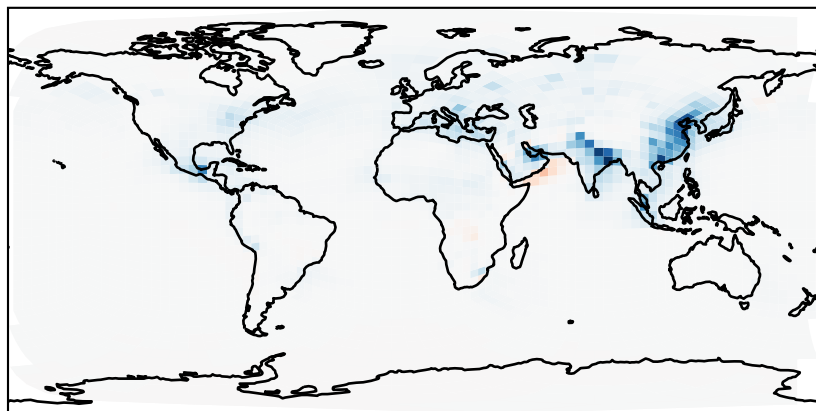
GCHP_14.2.0_MERRA2 (Ref)
c24



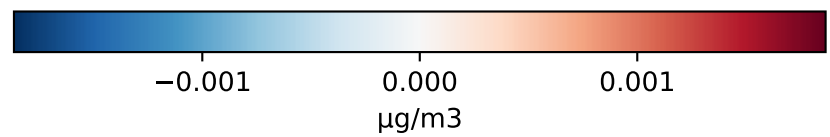
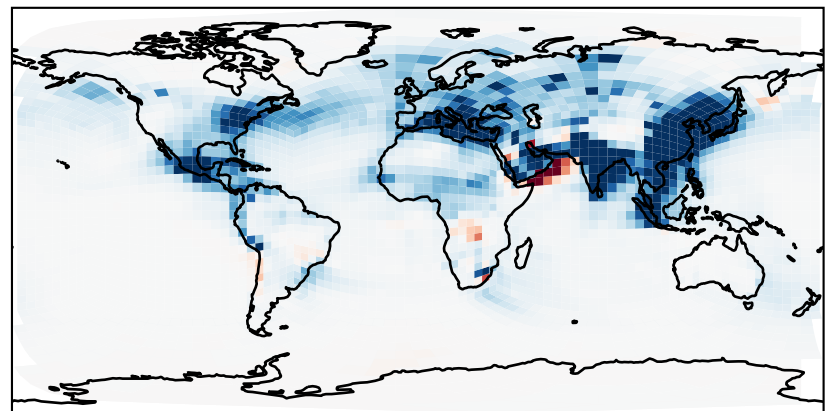
GCHP_14.2.0_GEOS-IT (Dev)
c24



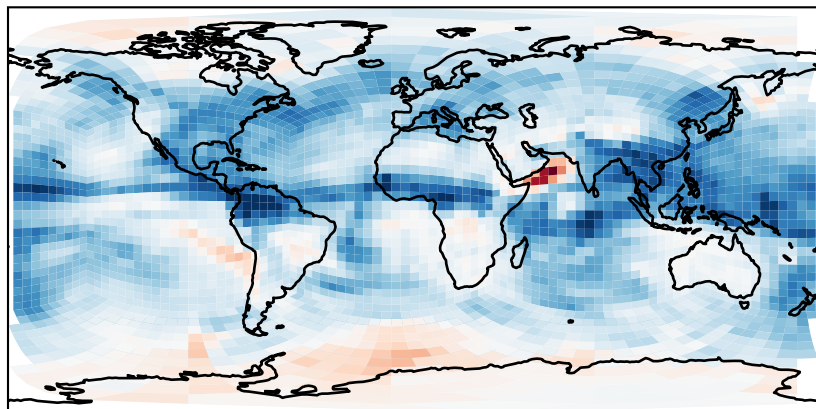
Difference
Dev - Ref, Dynamic Range



Difference
Dev - Ref, Restricted Range [5%,95%]



Ratio
Dev/Ref, Dynamic Range



Ratio
Dev/Ref, Fixed Range

