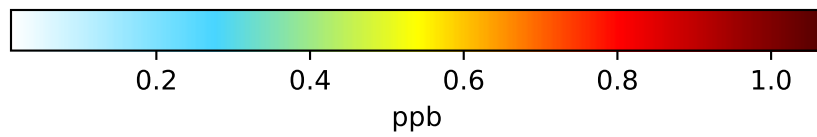
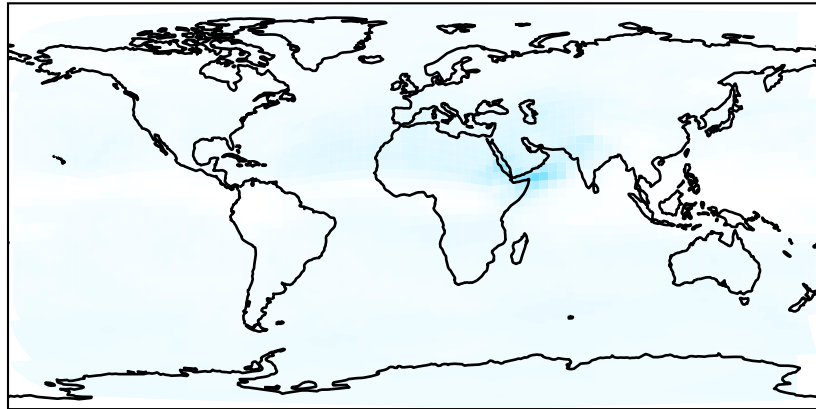
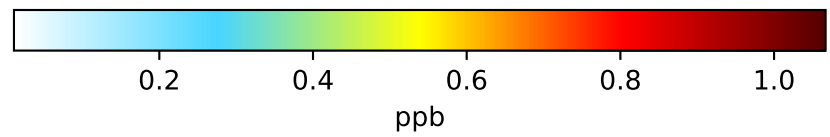
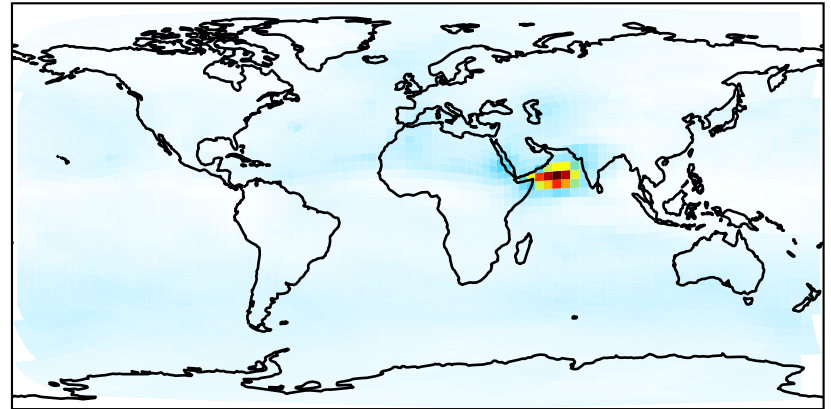


SpeciesConcVV_Cly

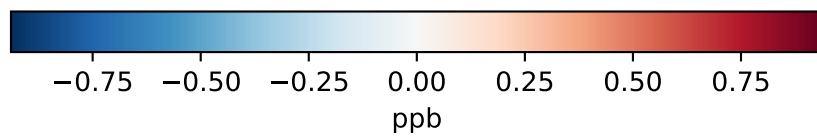
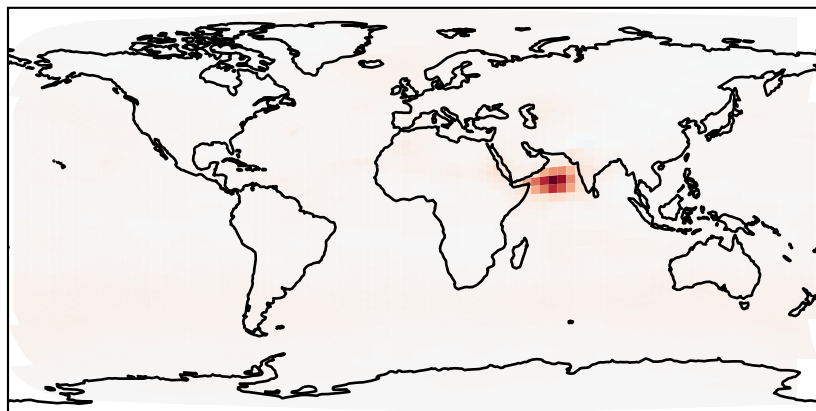
GCHP_14.2.0_MERRA2 (Ref)
c24



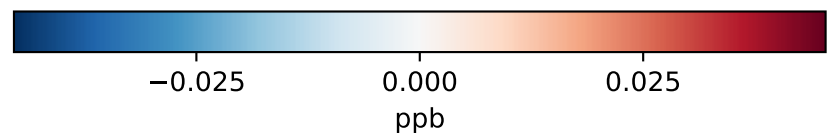
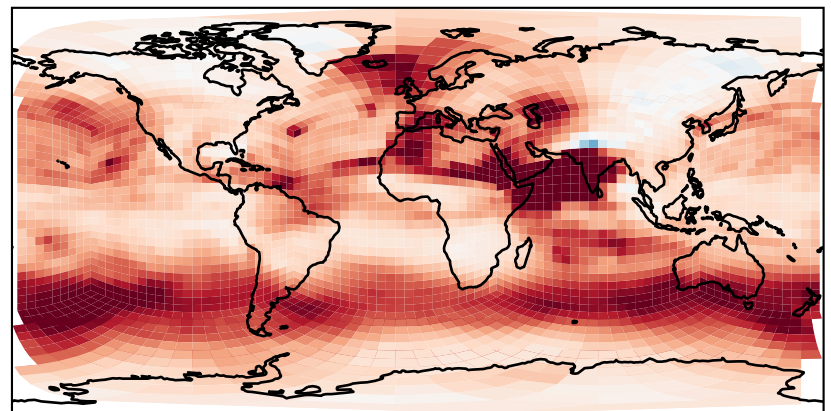
GCHP_14.2.0_GEOS-IT (Dev)
c24



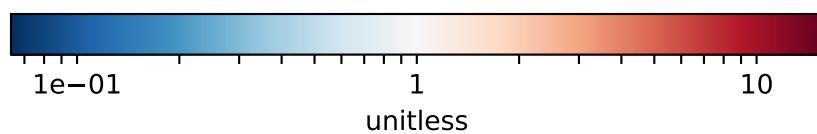
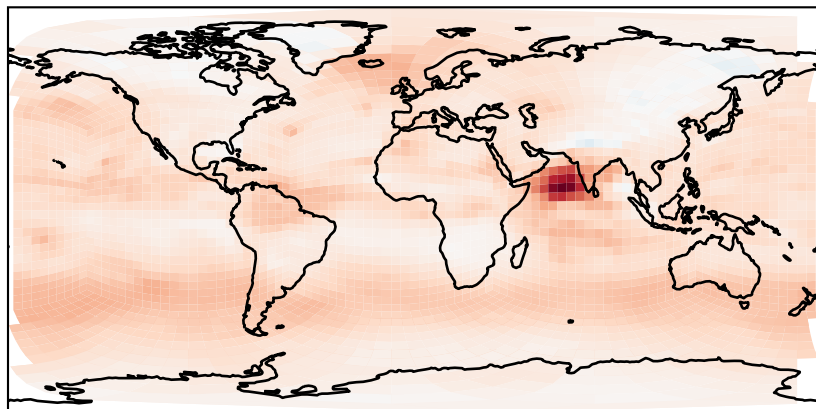
Difference
Dev - Ref, Dynamic Range



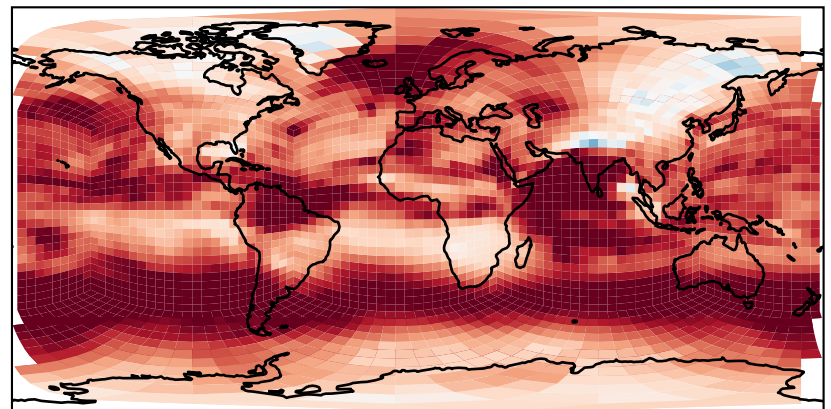
Difference
Dev - Ref, Restricted Range [5%,95%]



Ratio
Dev/Ref, Dynamic Range

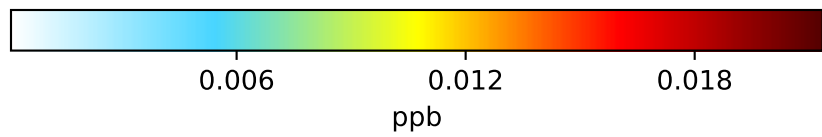
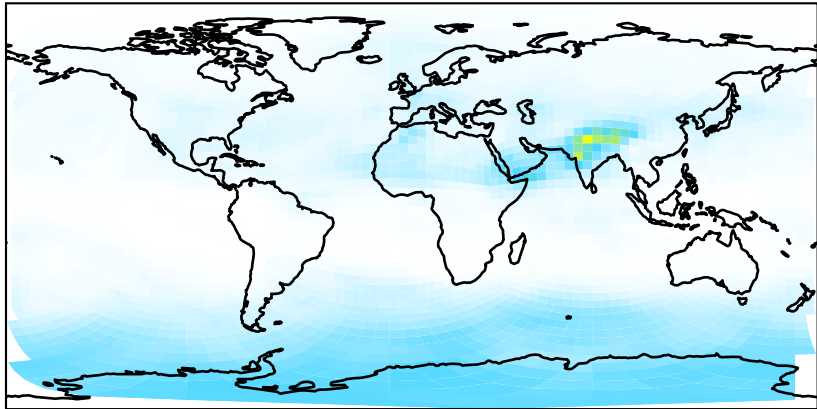


Ratio
Dev/Ref, Fixed Range

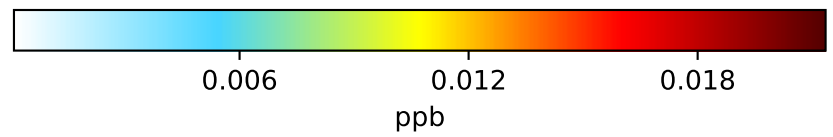
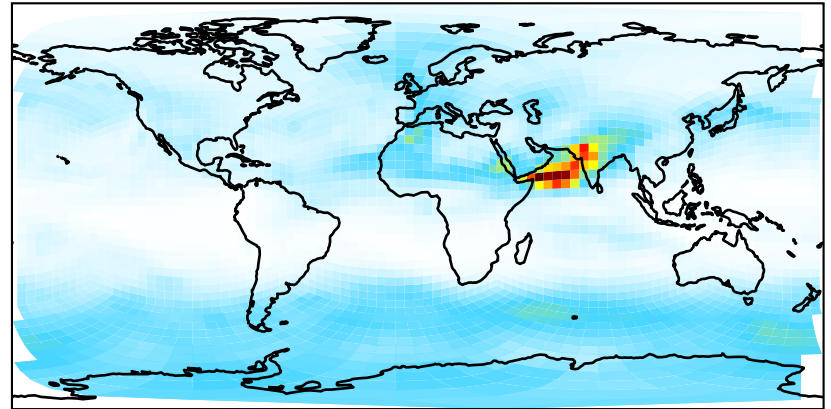


SpeciesConcVV_CIOx

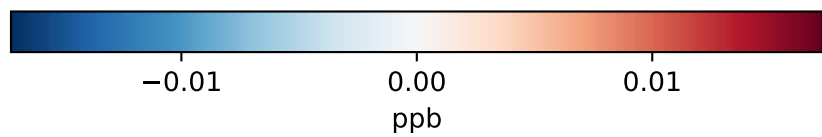
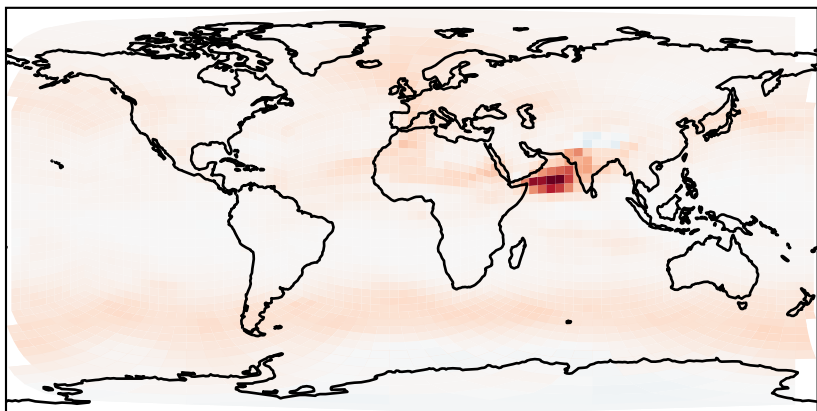
GCHP_14.2.0_MERRA2 (Ref)
c24



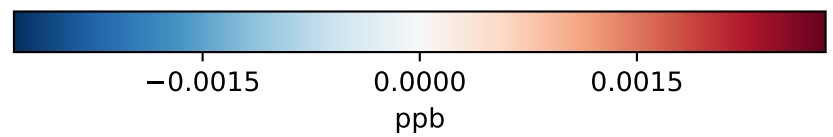
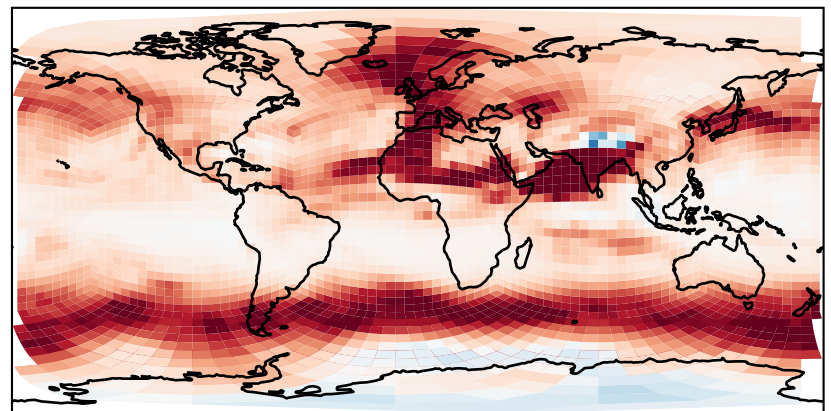
GCHP_14.2.0_GEOS-IT (Dev)
c24



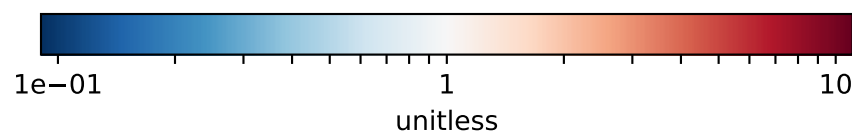
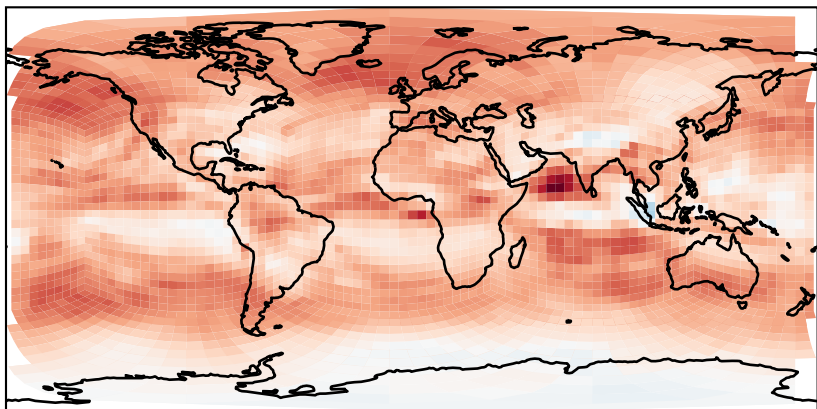
Difference
Dev - Ref, Dynamic Range



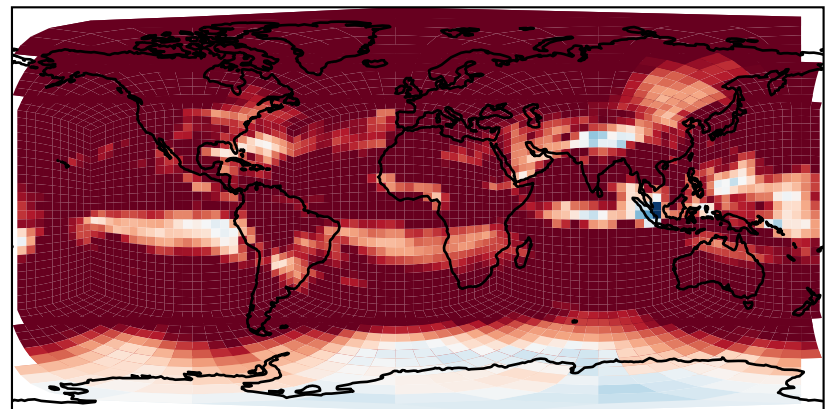
Difference
Dev - Ref, Restricted Range [5%,95%]



Ratio
Dev/Ref, Dynamic Range

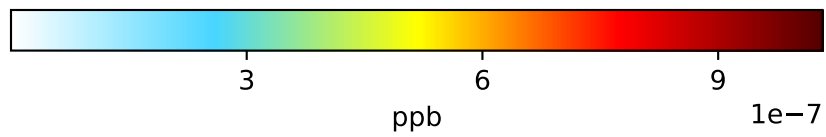
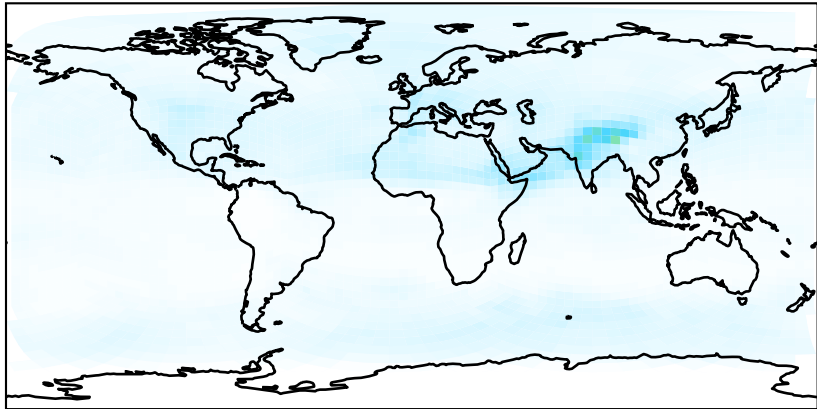


Ratio
Dev/Ref, Fixed Range

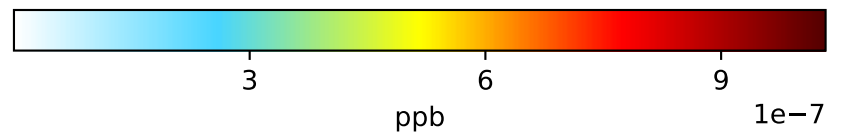
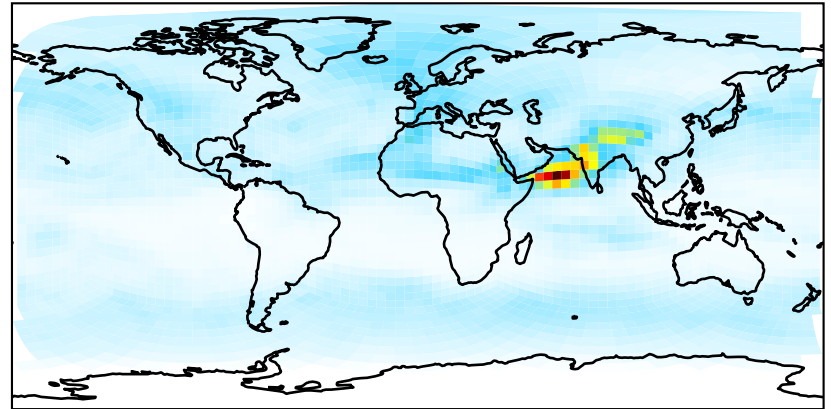


SpeciesConcVV_CI

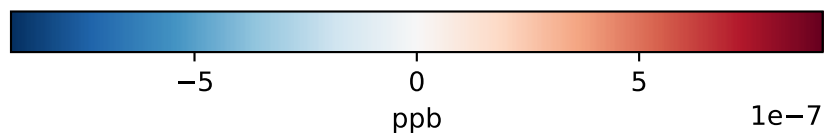
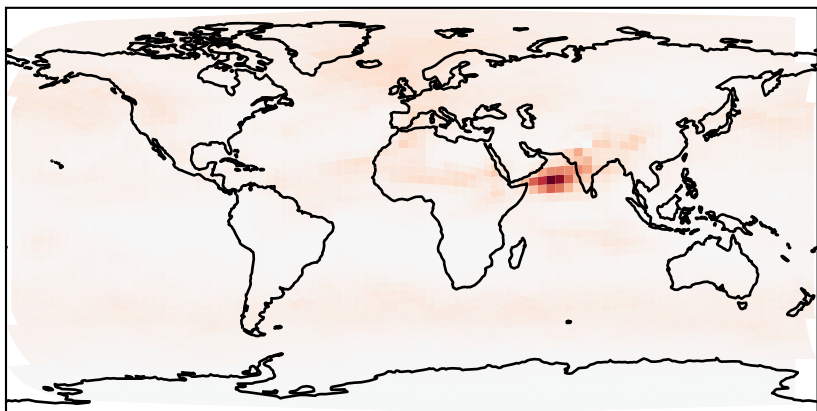
GCHP_14.2.0_MERRA2 (Ref)
c24



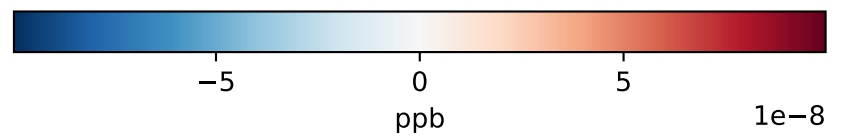
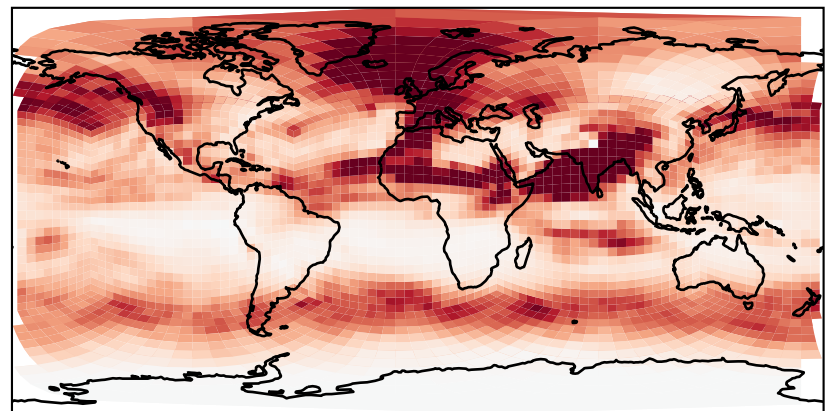
GCHP_14.2.0_GEOS-IT (Dev)
c24



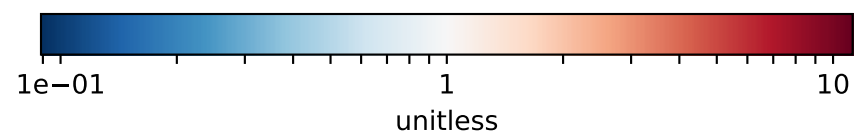
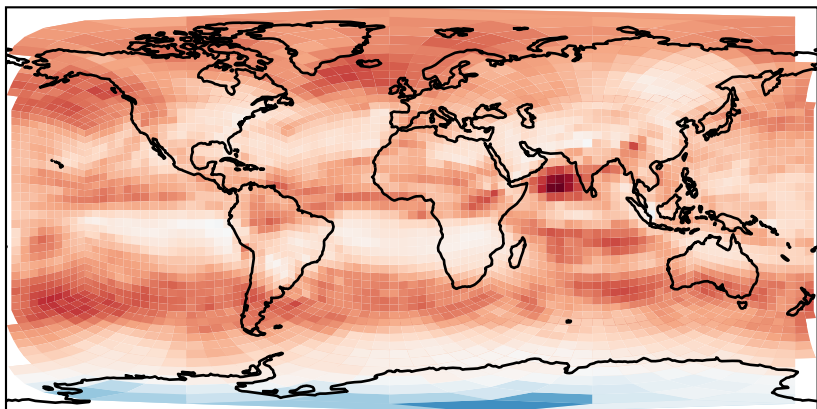
Difference
Dev - Ref, Dynamic Range



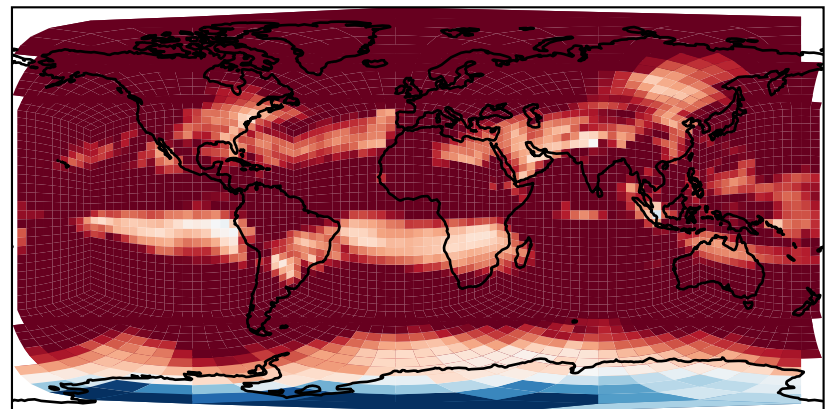
Difference
Dev - Ref, Restricted Range [5%,95%]



Ratio
Dev/Ref, Dynamic Range

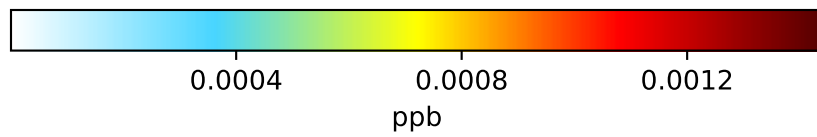
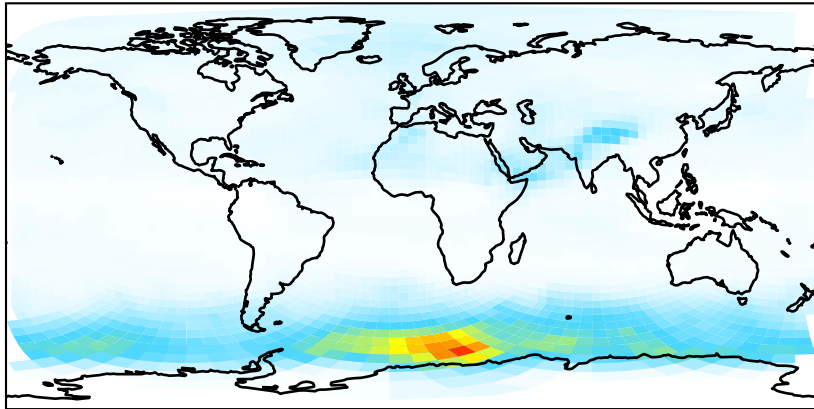


Ratio
Dev/Ref, Fixed Range

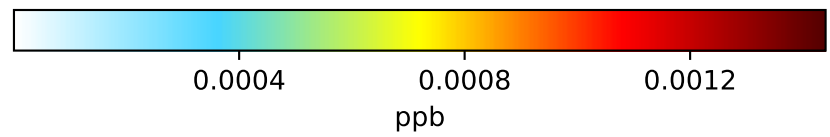
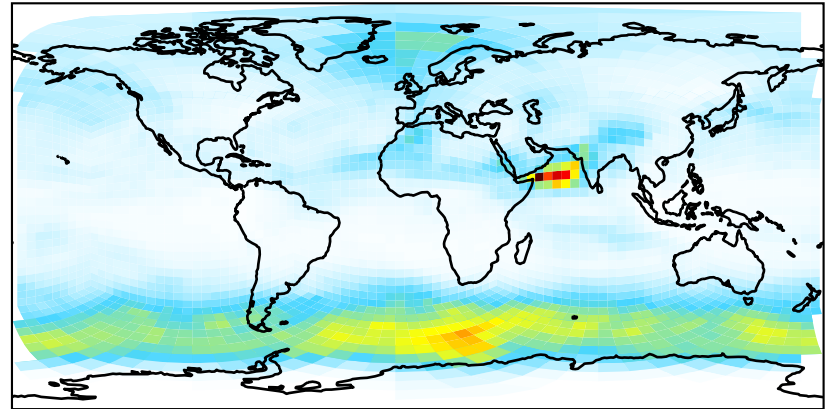


SpeciesConcVW_CIO

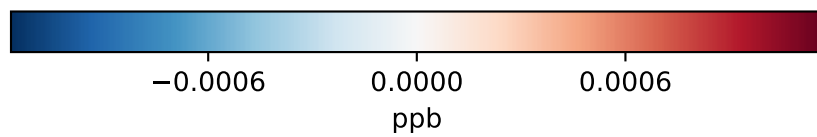
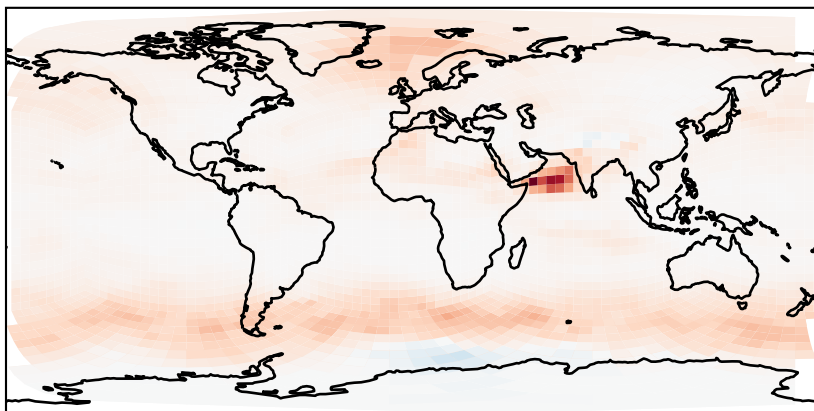
GCHP_14.2.0_MERRA2 (Ref)
c24



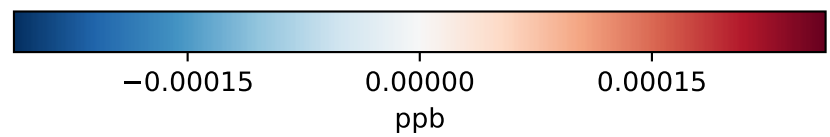
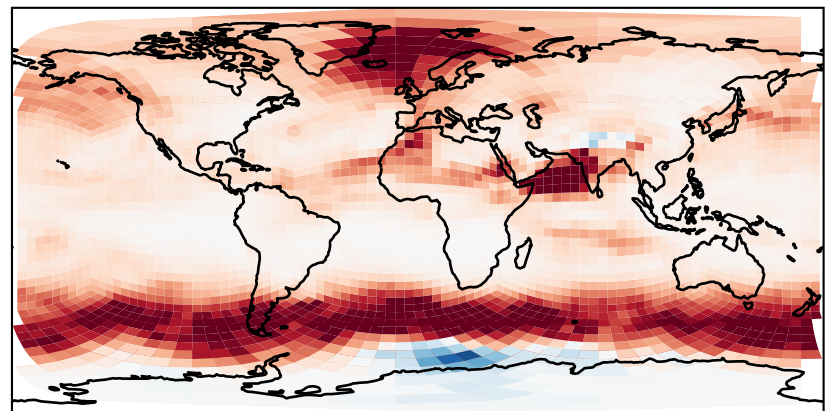
GCHP_14.2.0_GEOS-IT (Dev)
c24



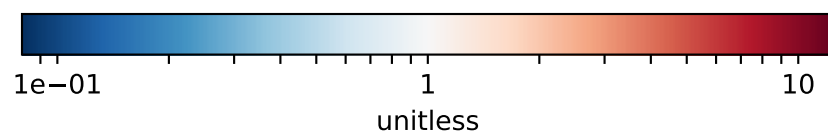
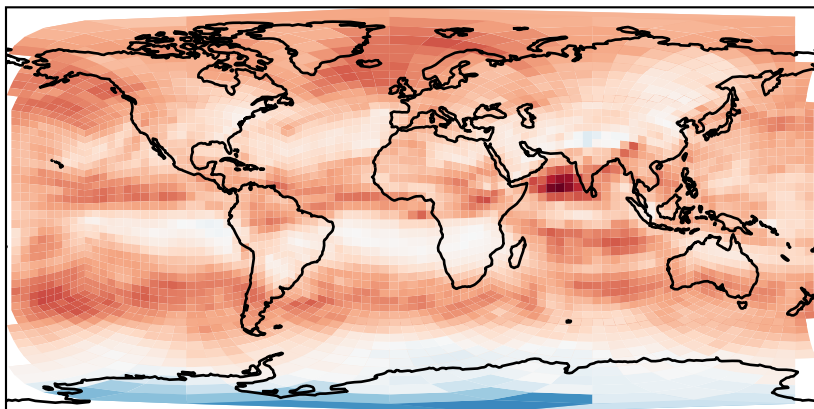
Difference
Dev - Ref, Dynamic Range



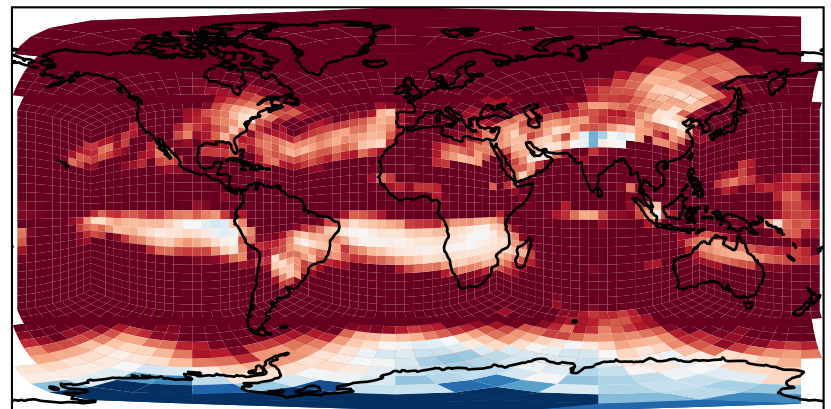
Difference
Dev - Ref, Restricted Range [5%,95%]



Ratio
Dev/Ref, Dynamic Range

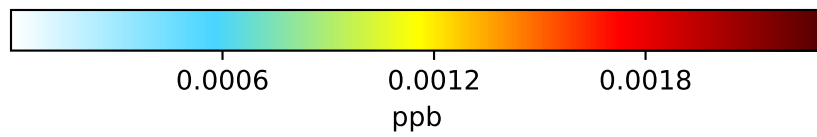
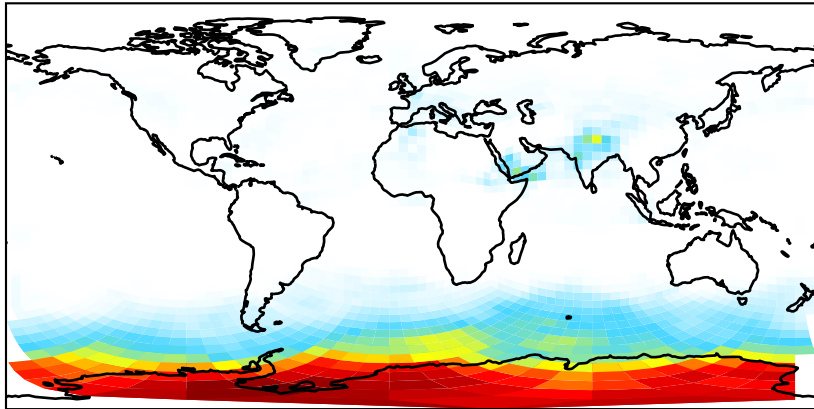


Ratio
Dev/Ref, Fixed Range

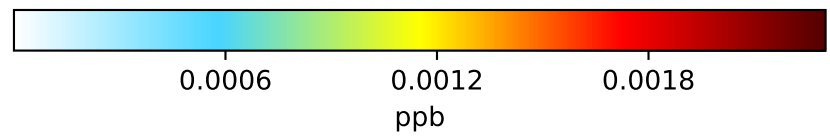
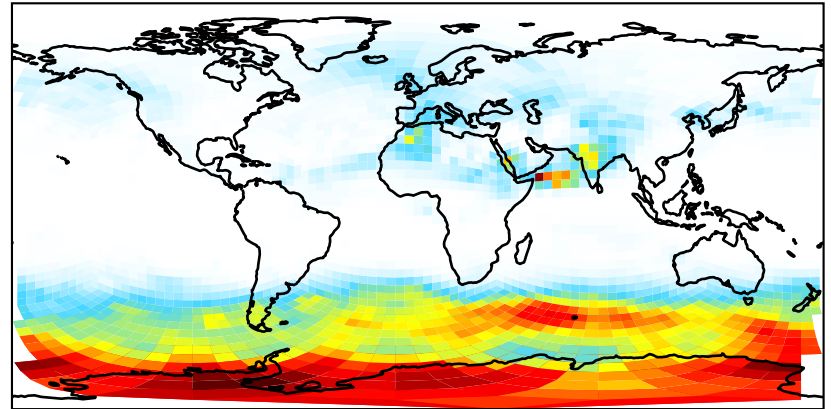


SpeciesConcVV_Cl2

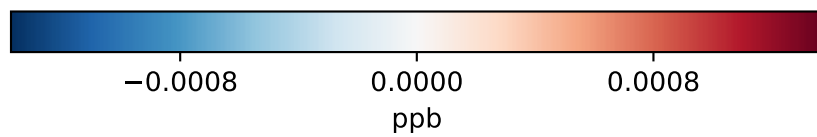
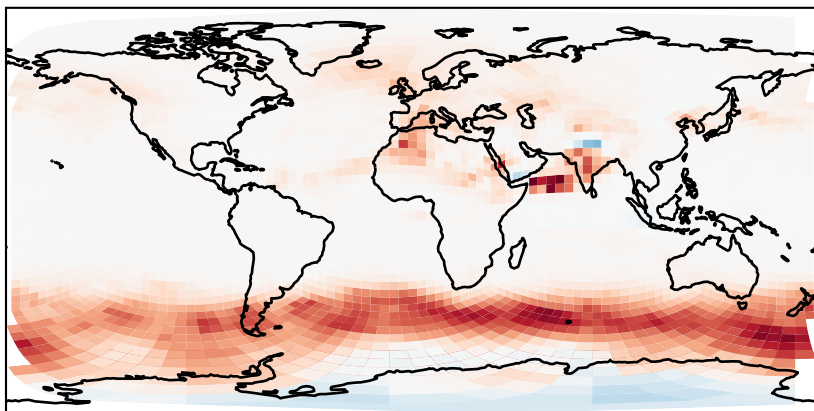
GCHP_14.2.0_MERRA2 (Ref)
c24



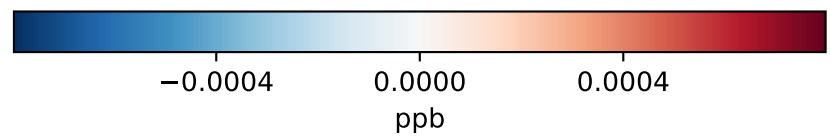
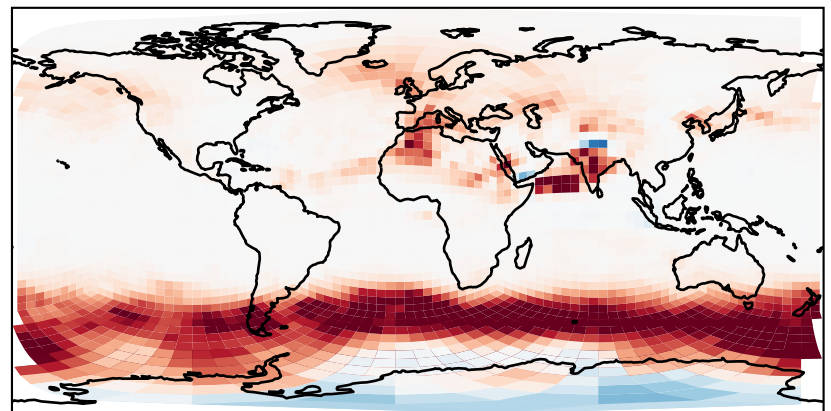
GCHP_14.2.0_GEOS-IT (Dev)
c24



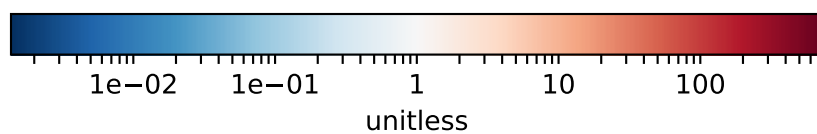
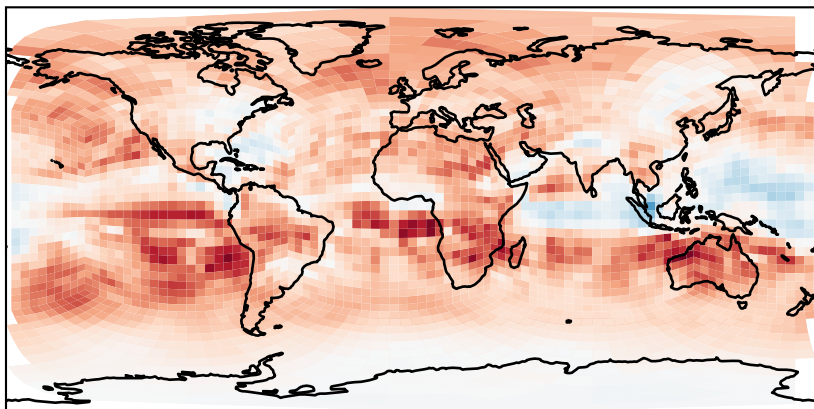
Difference
Dev - Ref, Dynamic Range



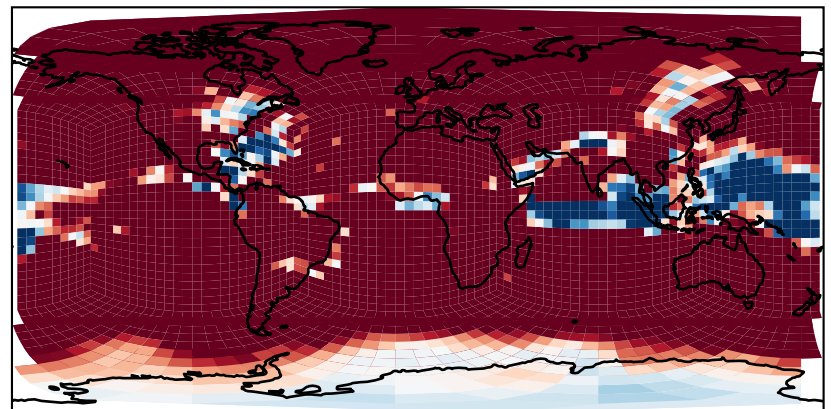
Difference
Dev - Ref, Restricted Range [5%,95%]



Ratio
Dev/Ref, Dynamic Range

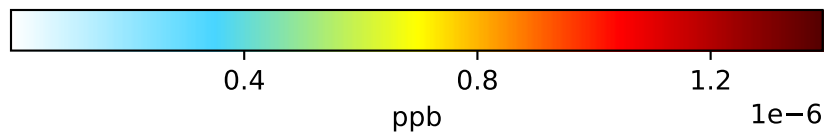
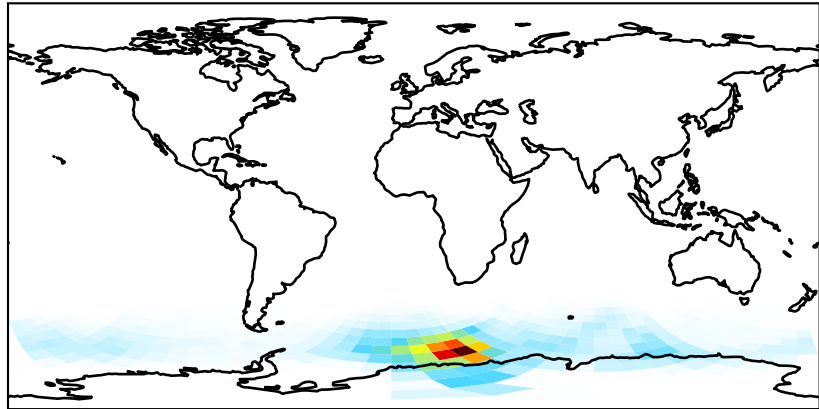


Ratio
Dev/Ref, Fixed Range

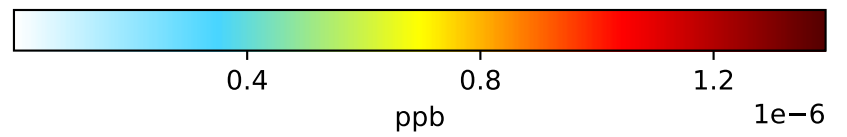
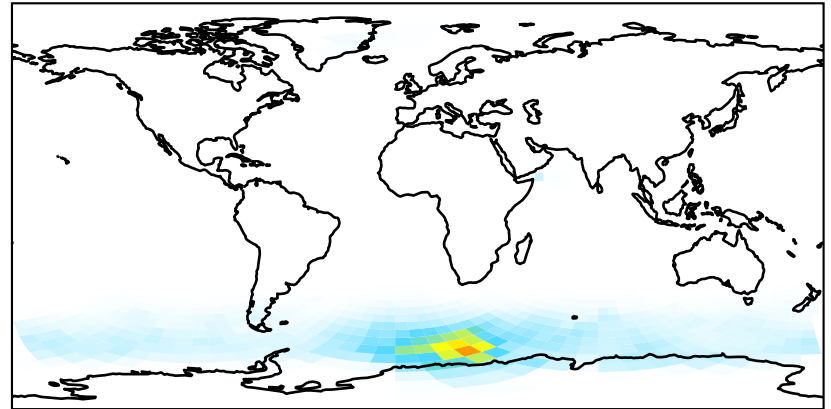


SpeciesConcVV_Cl2O2

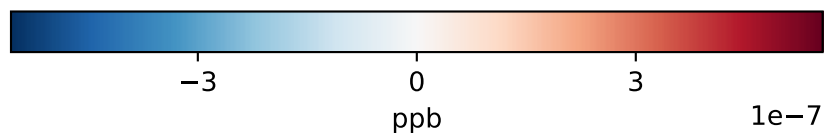
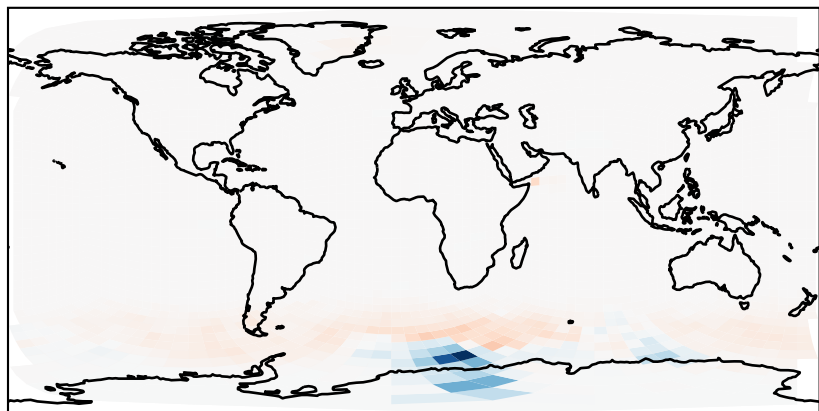
GCHP_14.2.0_MERRA2 (Ref)
c24



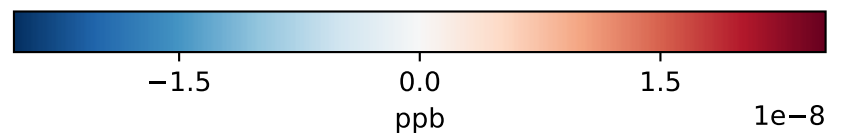
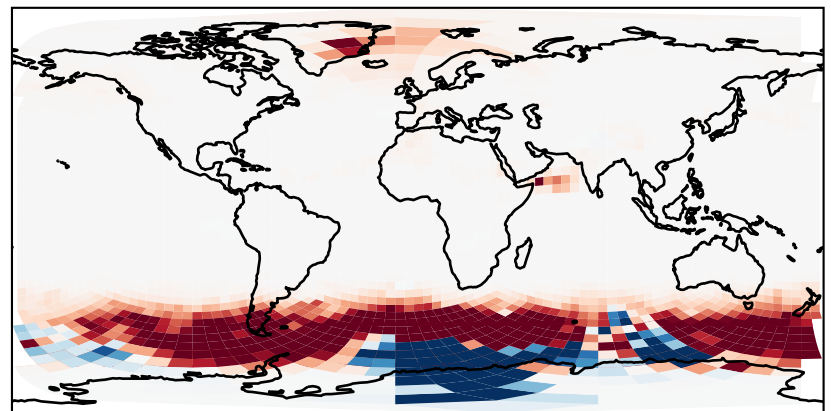
GCHP_14.2.0_GEOS-IT (Dev)
c24



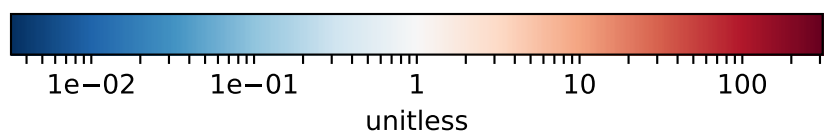
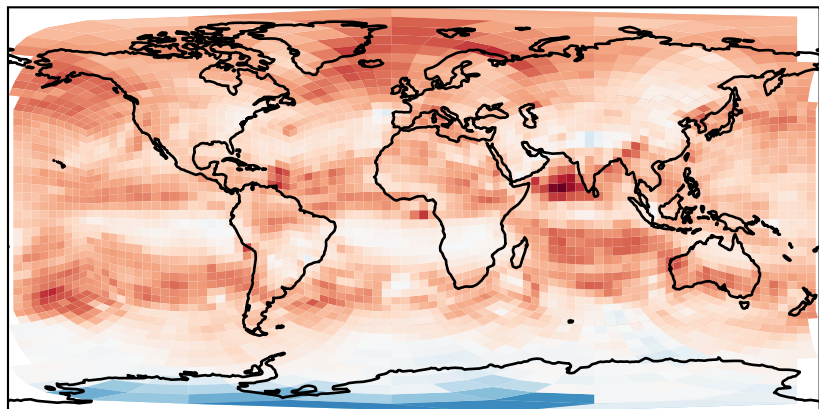
Difference
Dev - Ref, Dynamic Range



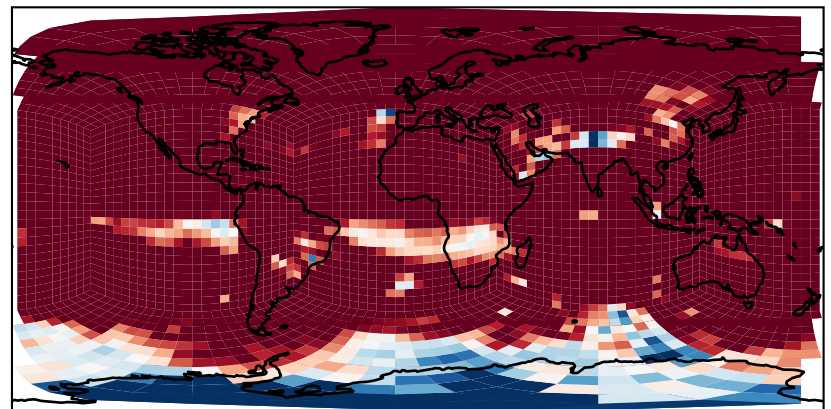
Difference
Dev - Ref, Restricted Range [5%,95%]



Ratio
Dev/Ref, Dynamic Range

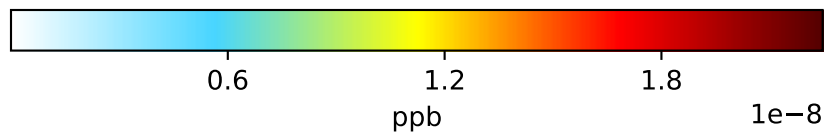
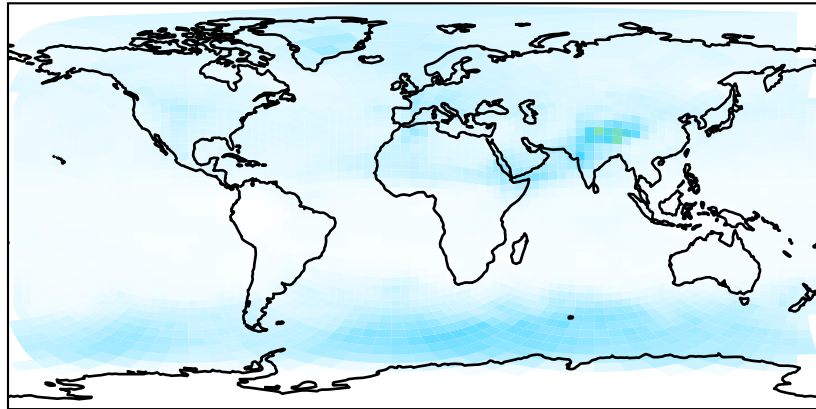


Ratio
Dev/Ref, Fixed Range

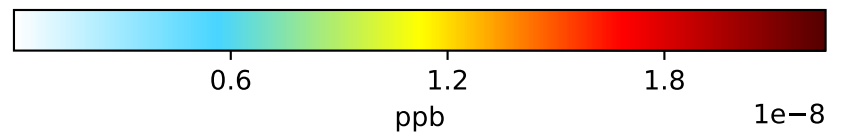
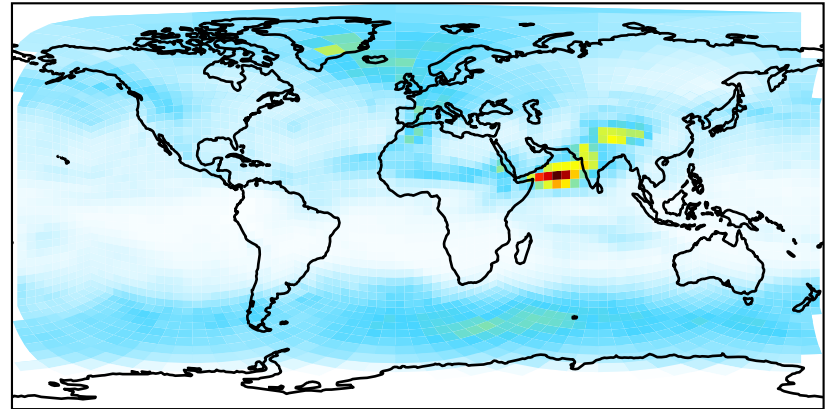


SpeciesConcVV_C100

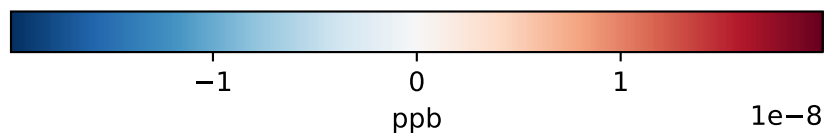
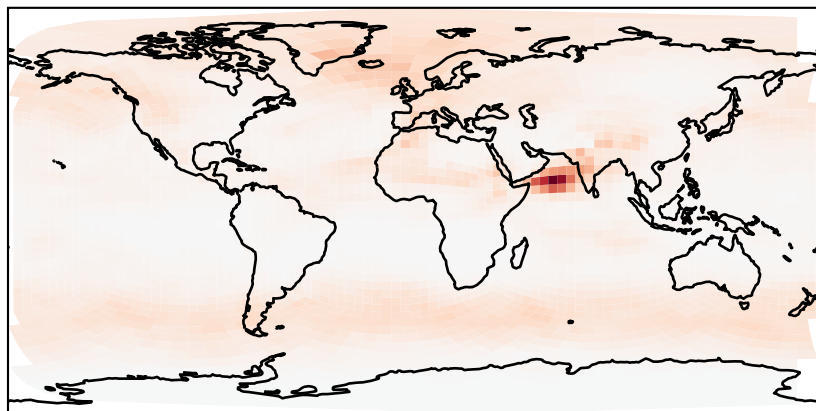
GCHP_14.2.0_MERRA2 (Ref)
c24



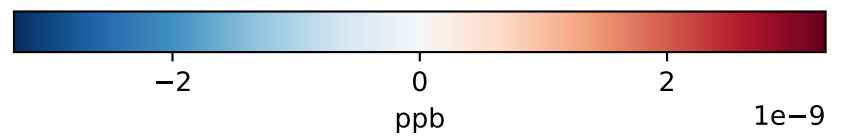
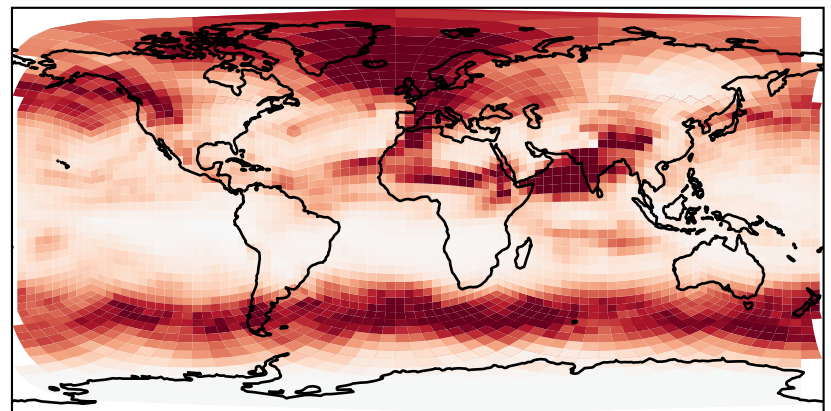
GCHP_14.2.0_GEOS-IT (Dev)
c24



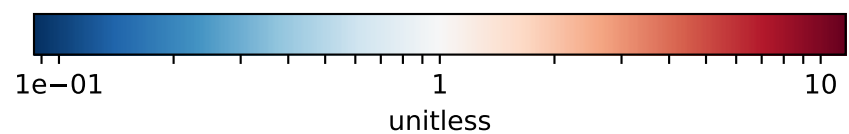
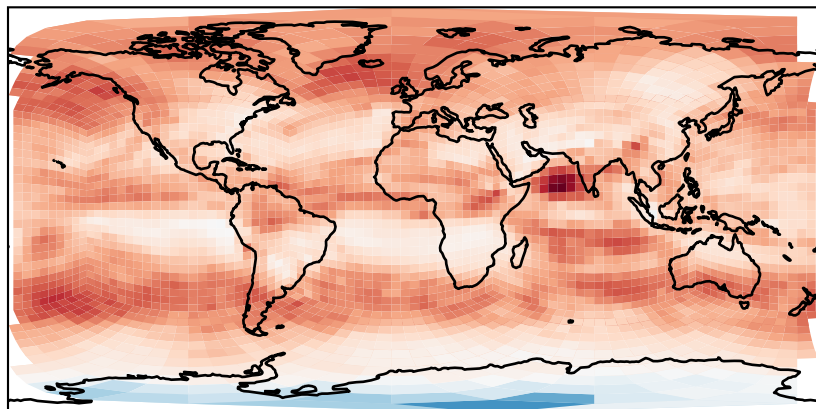
Difference
Dev - Ref, Dynamic Range



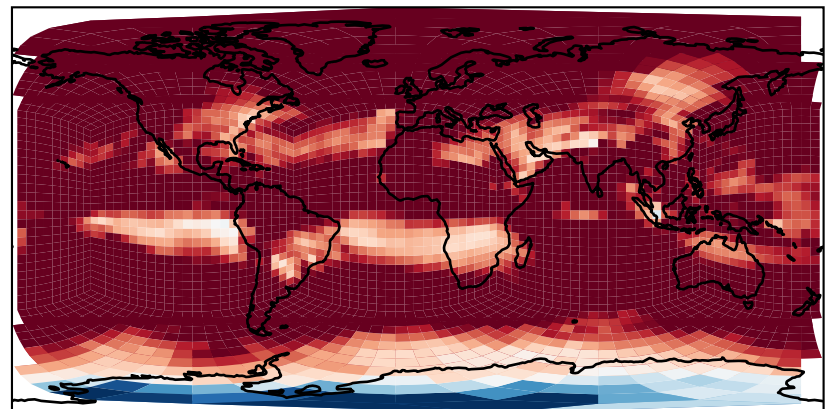
Difference
Dev - Ref, Restricted Range [5%,95%]



Ratio
Dev/Ref, Dynamic Range

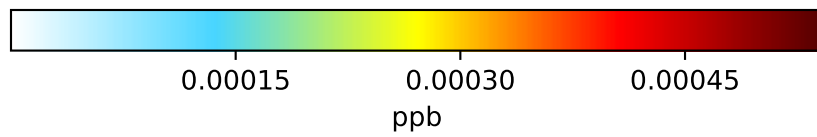
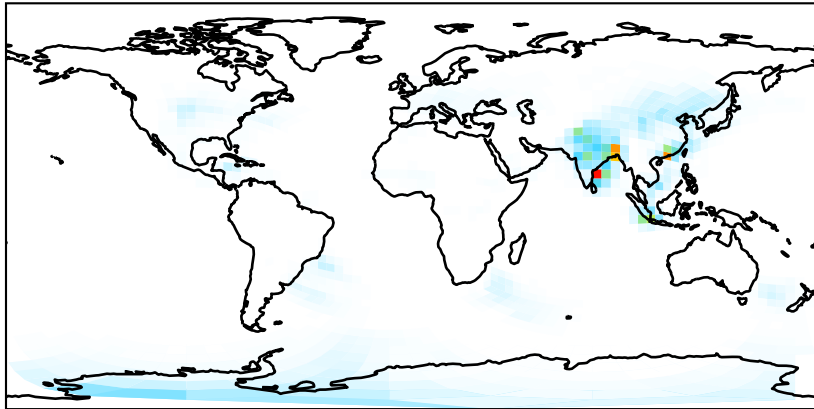


Ratio
Dev/Ref, Fixed Range

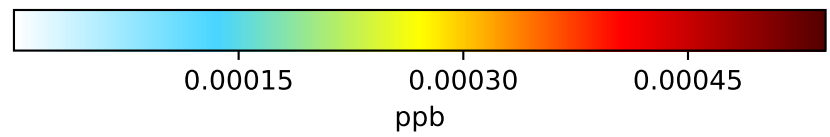
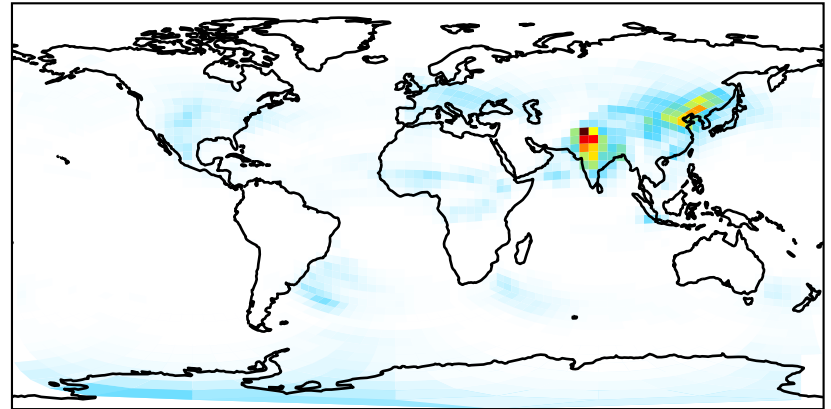


SpeciesConcVV_CINO2

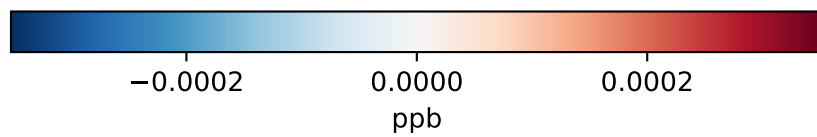
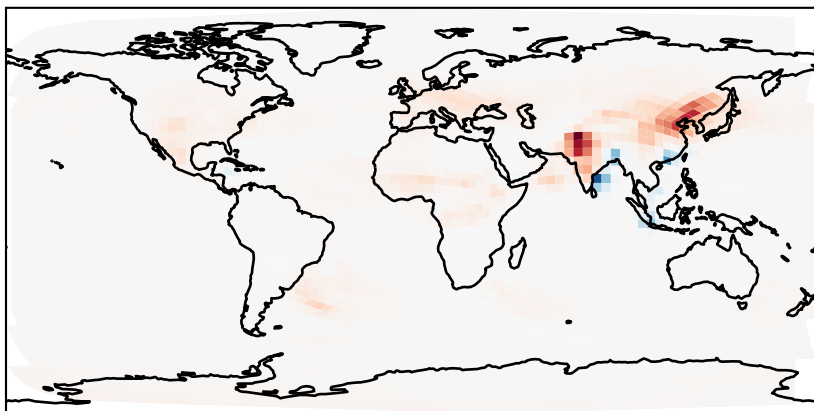
GCHP_14.2.0_MERRA2 (Ref)
c24



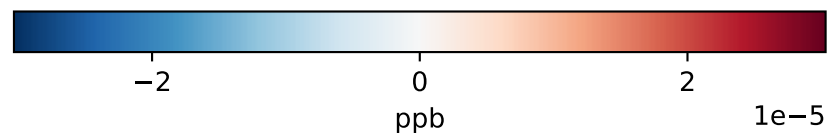
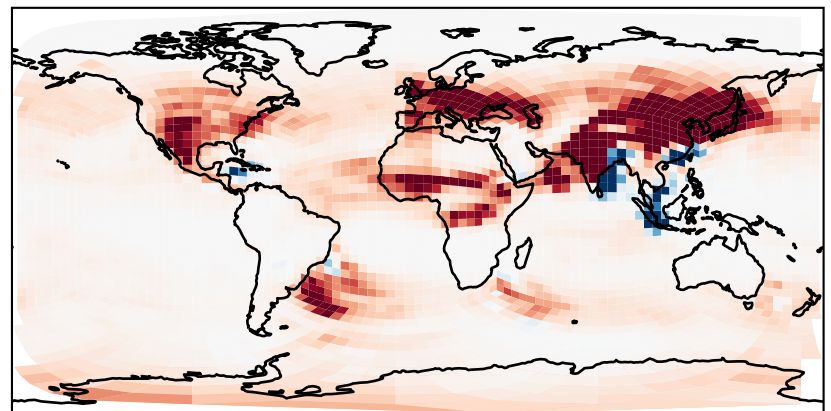
GCHP_14.2.0_GEOS-IT (Dev)
c24



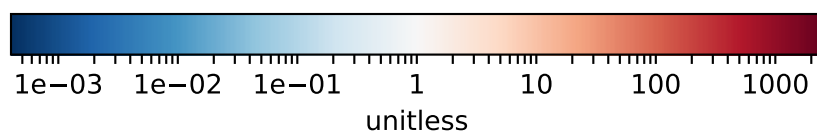
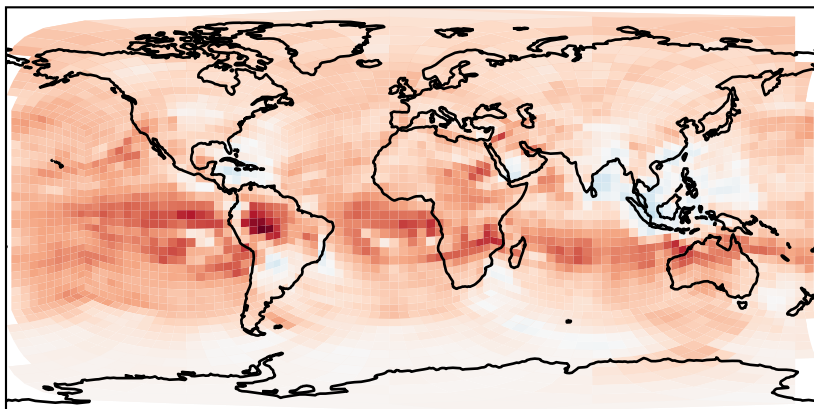
Difference
Dev - Ref, Dynamic Range



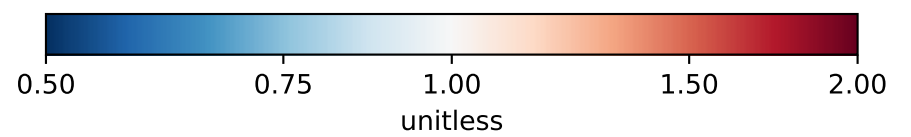
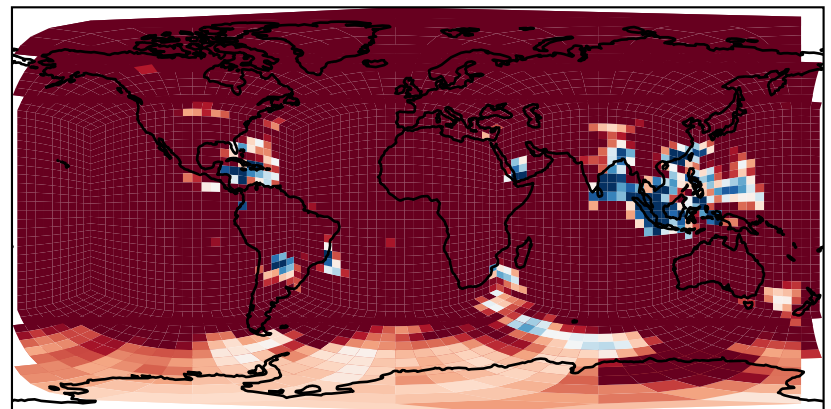
Difference
Dev - Ref, Restricted Range [5%,95%]



Ratio
Dev/Ref, Dynamic Range

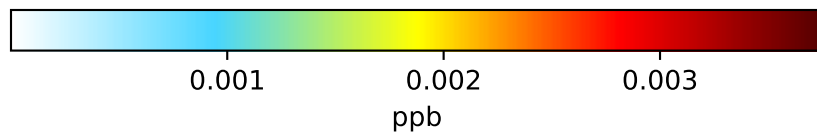
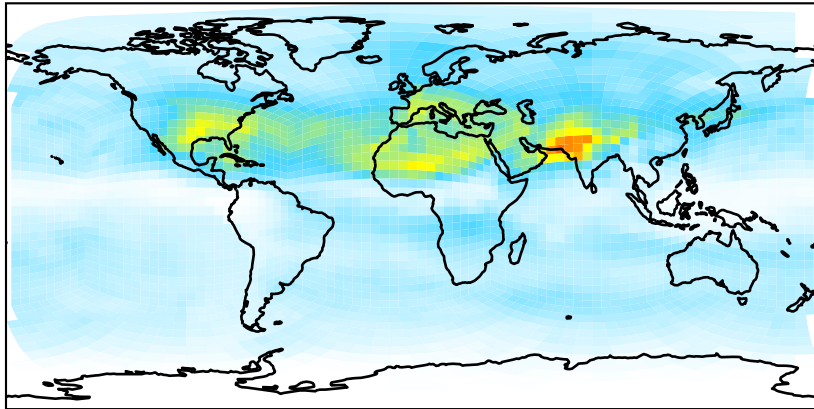


Ratio
Dev/Ref, Fixed Range

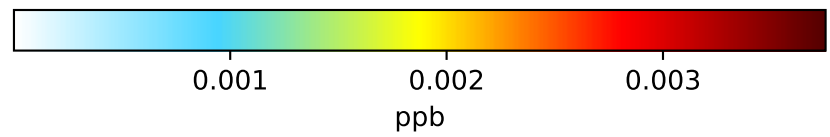
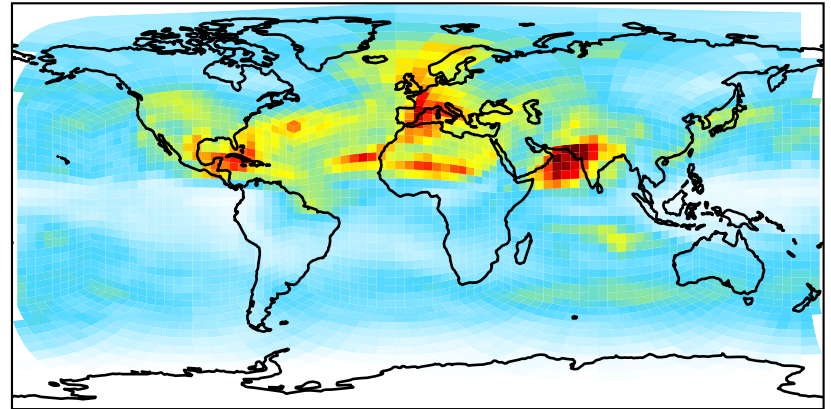


SpeciesConcVV_CIN03

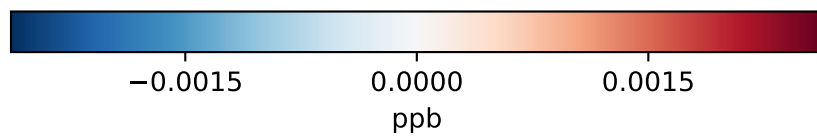
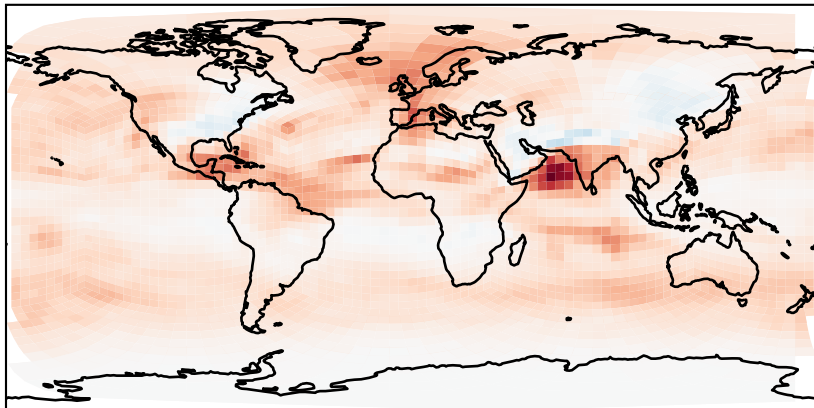
GCHP_14.2.0_MERRA2 (Ref)
c24



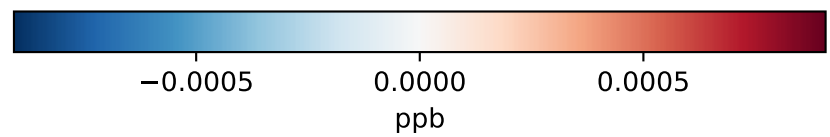
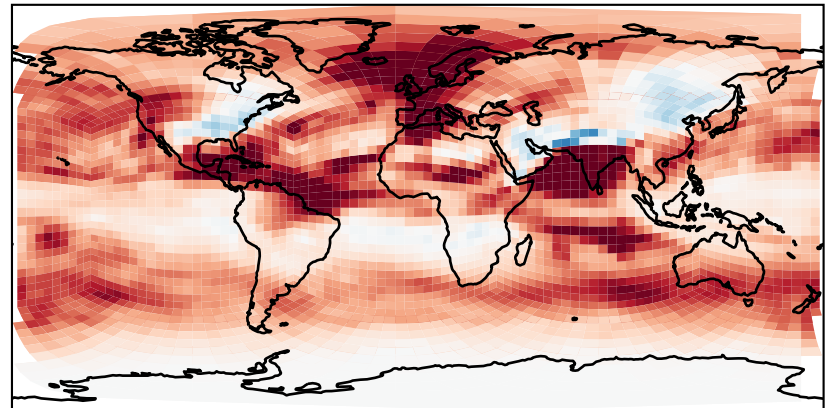
GCHP_14.2.0_GEOS-IT (Dev)
c24



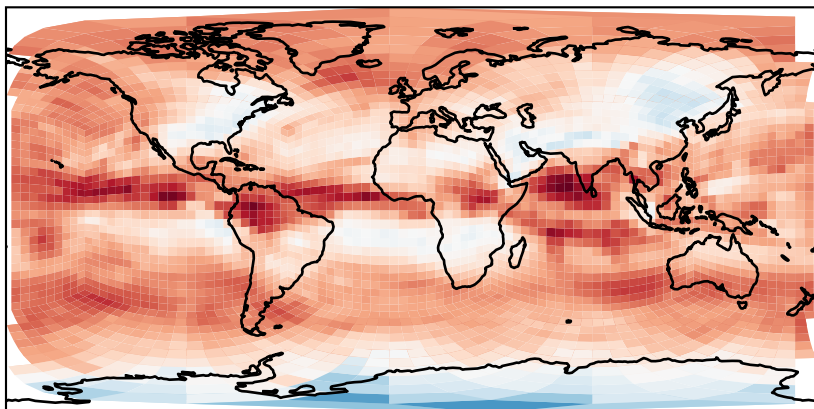
Difference
Dev - Ref, Dynamic Range



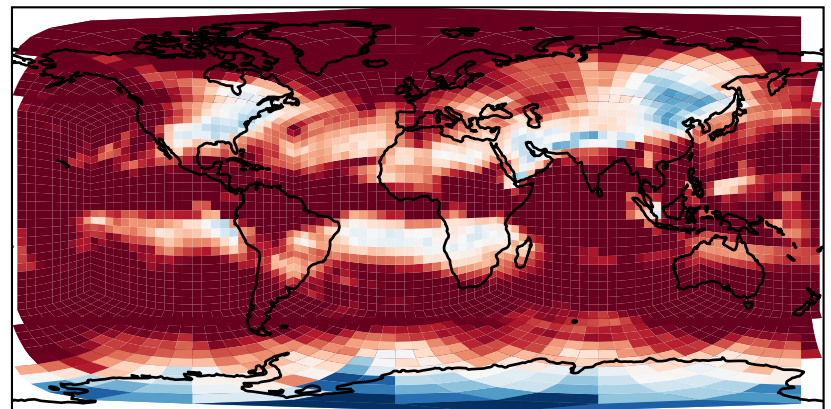
Difference
Dev - Ref, Restricted Range [5%,95%]



Ratio
Dev/Ref, Dynamic Range

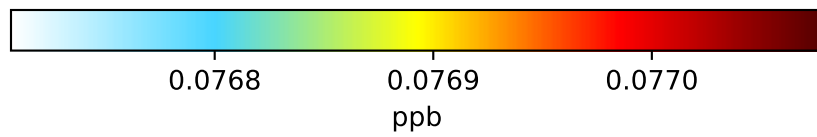
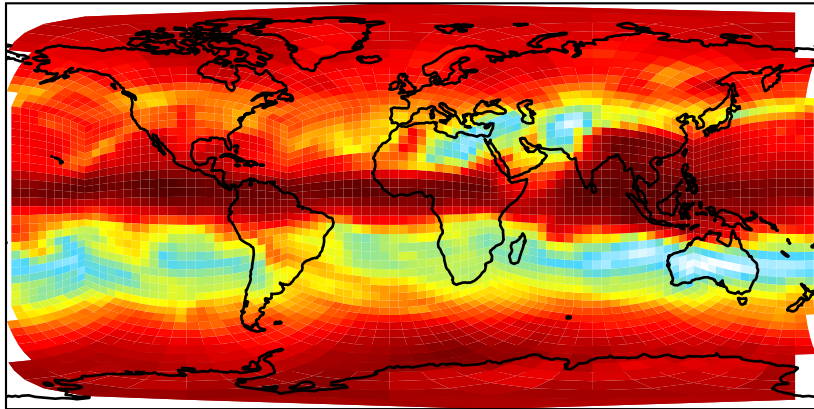


Ratio
Dev/Ref, Fixed Range

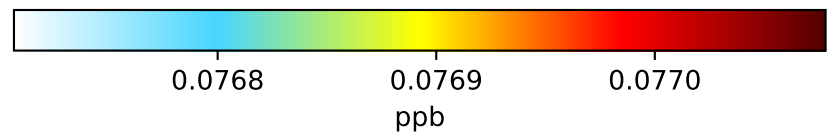
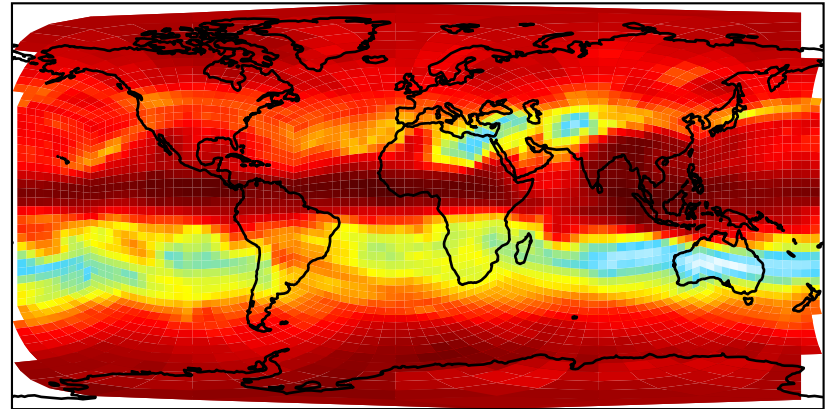


SpeciesConcVW_CCl4

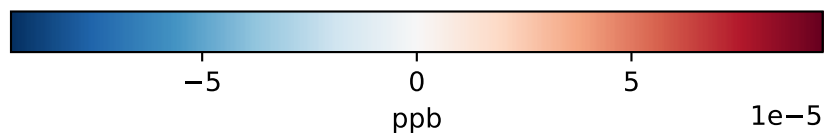
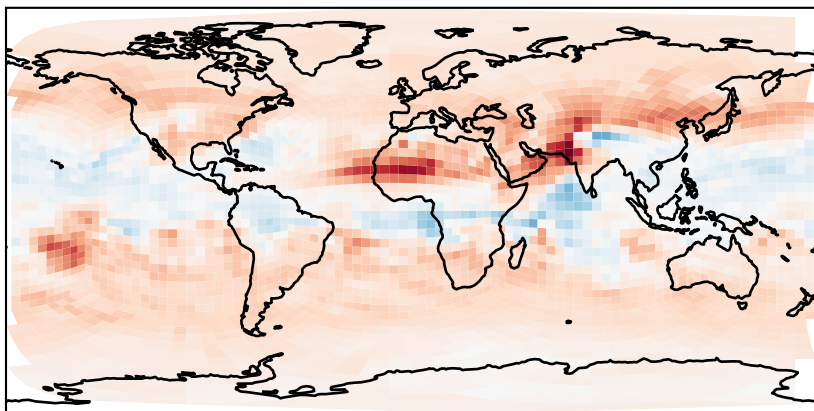
GCHP_14.2.0_MERRA2 (Ref)
c24



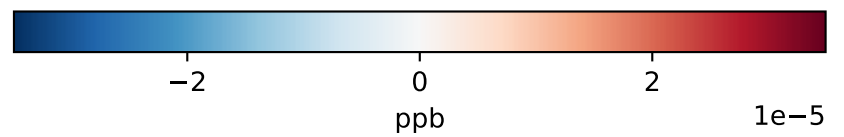
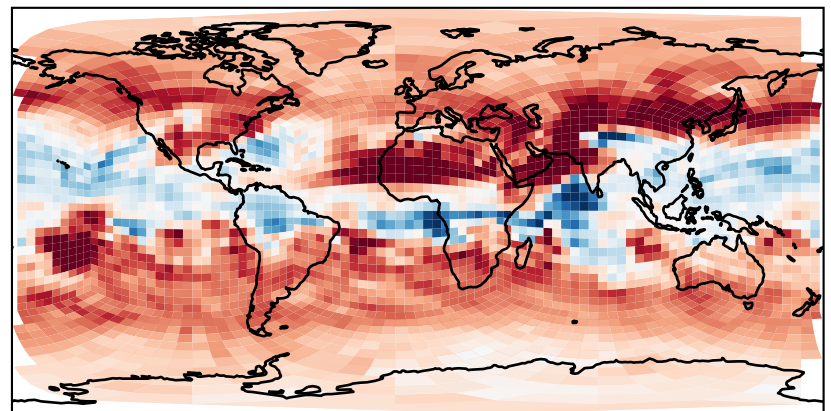
GCHP_14.2.0_GEOS-IT (Dev)
c24



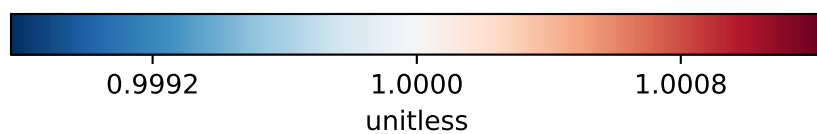
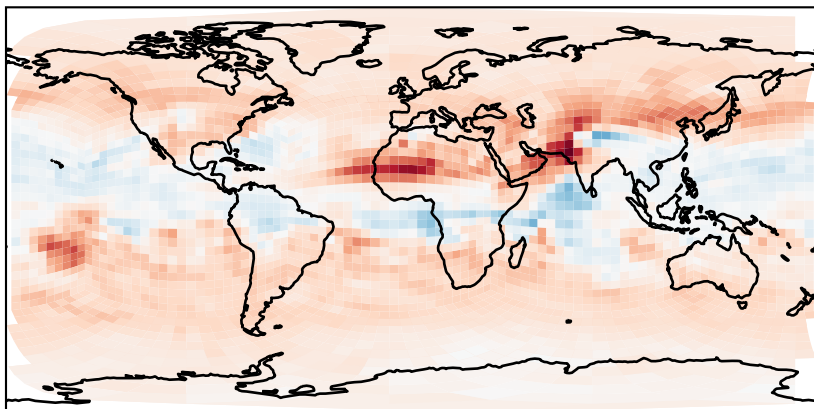
Difference
Dev - Ref, Dynamic Range



Difference
Dev - Ref, Restricted Range [5%,95%]



Ratio
Dev/Ref, Dynamic Range

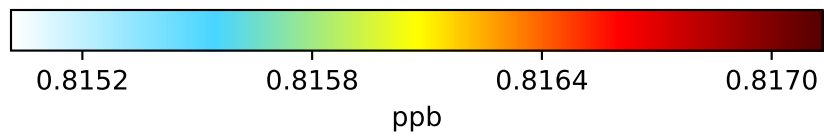
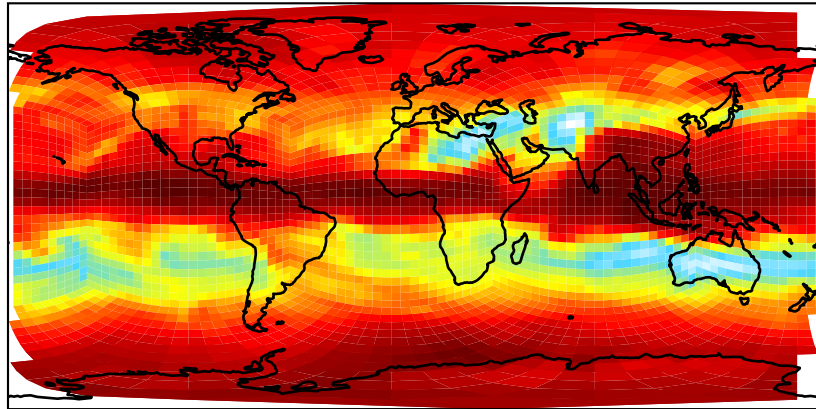


Ratio
Dev/Ref, Fixed Range

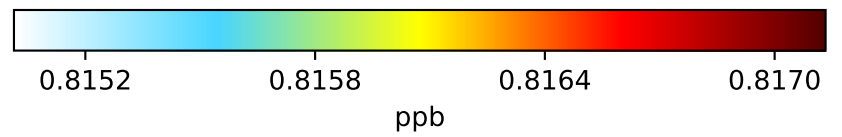
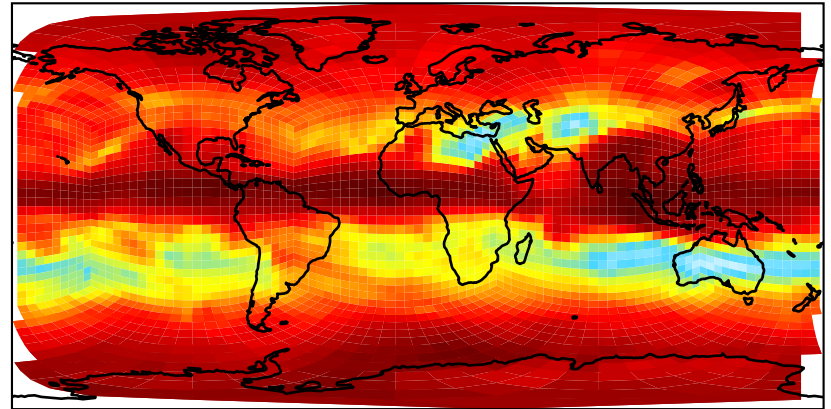


SpeciesConcVV_CFCs

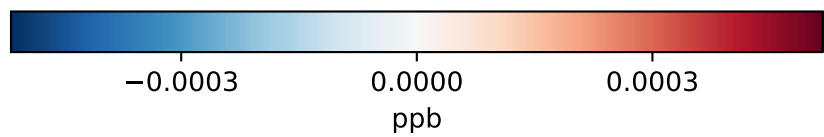
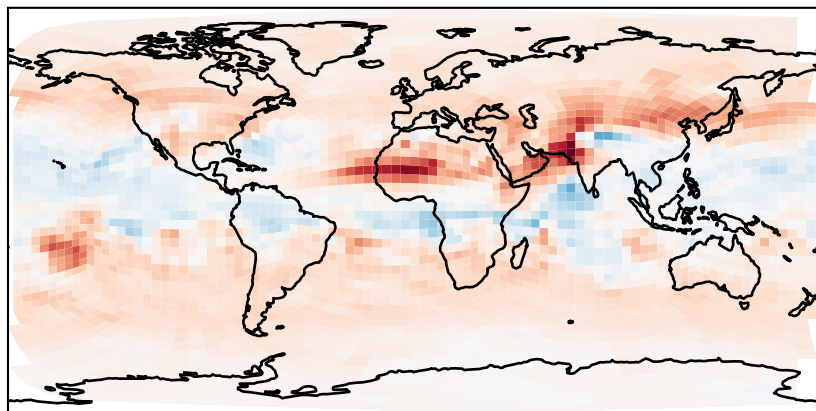
GCHP_14.2.0_MERRA2 (Ref)
c24



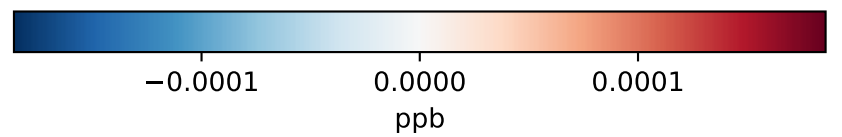
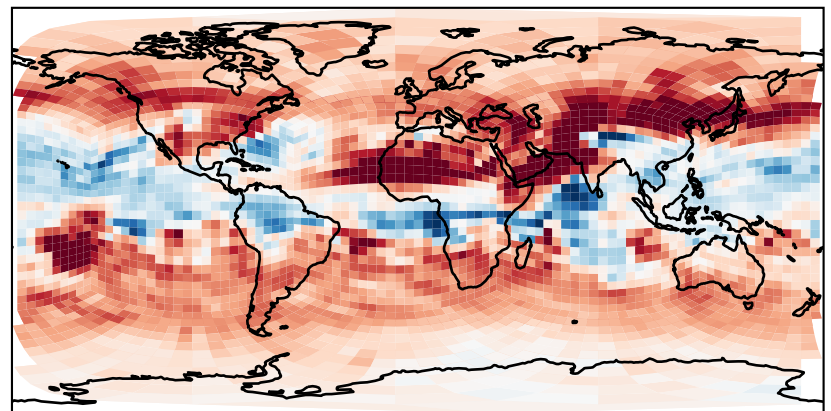
GCHP_14.2.0_GEOS-IT (Dev)
c24



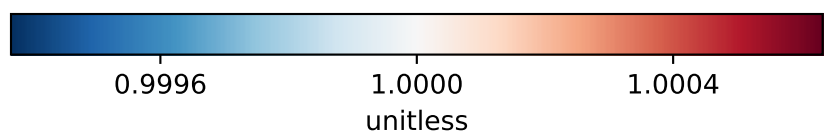
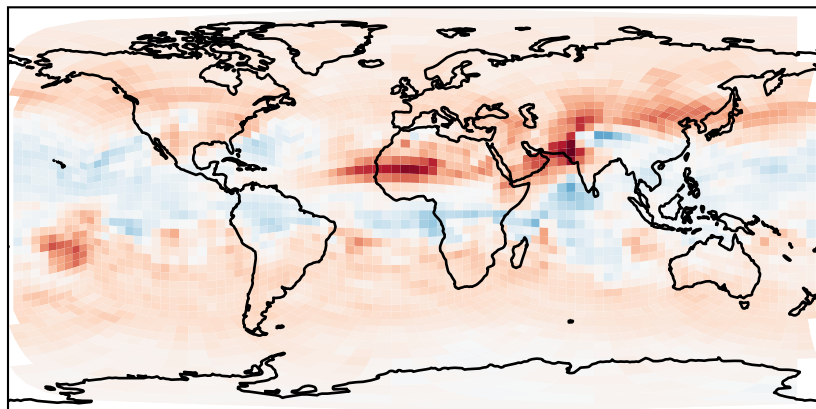
Difference
Dev - Ref, Dynamic Range



Difference
Dev - Ref, Restricted Range [5%,95%]



Ratio
Dev/Ref, Dynamic Range

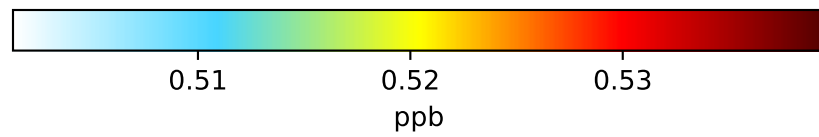
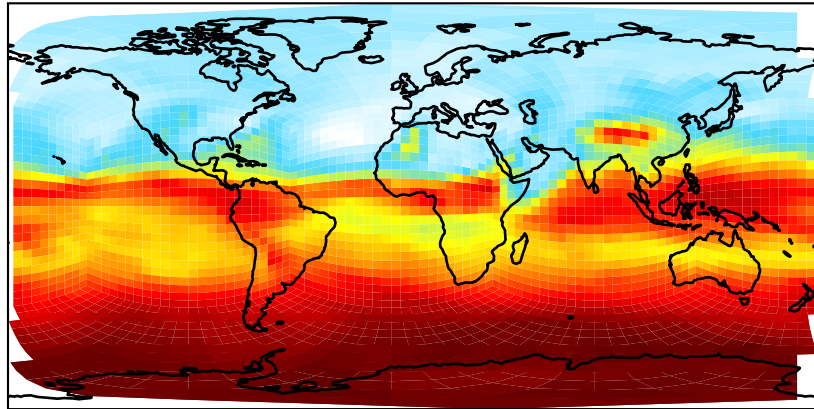


Ratio
Dev/Ref, Fixed Range

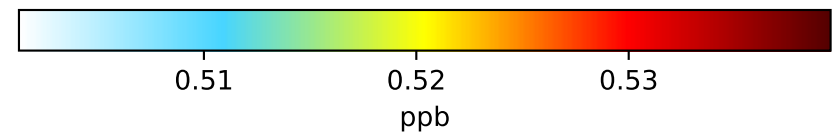
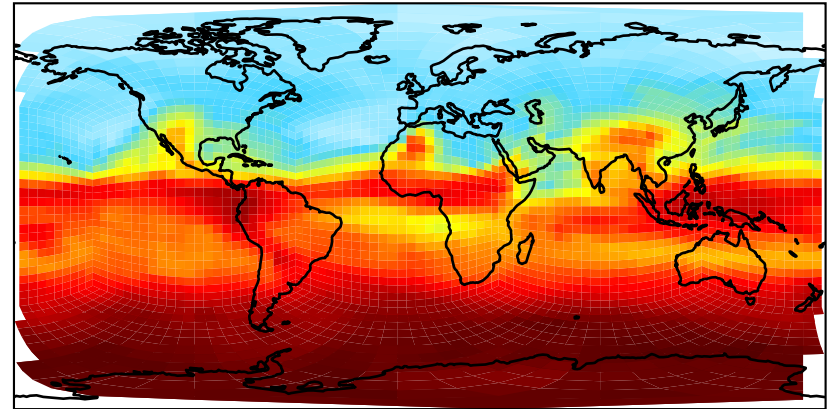


SpeciesConcVV_CH3Cl

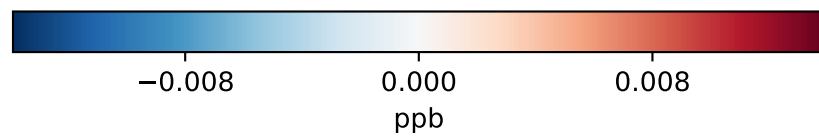
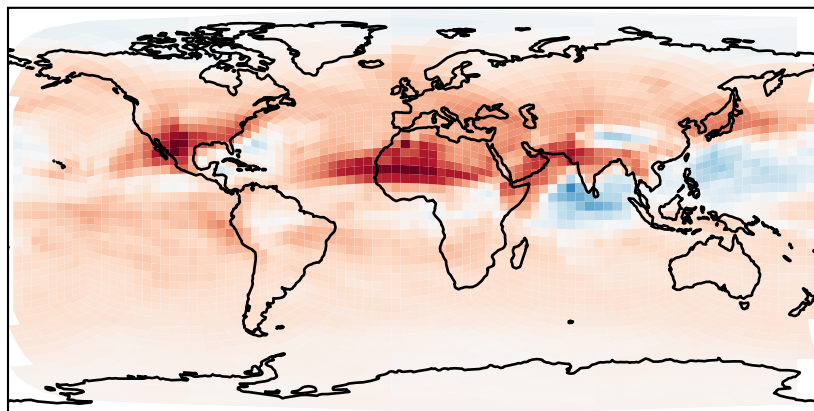
GCHP_14.2.0_MERRA2 (Ref)
c24



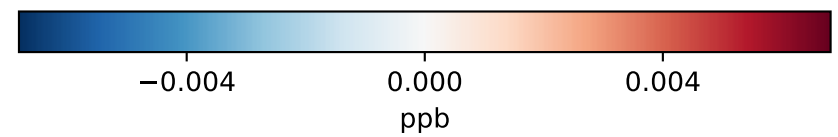
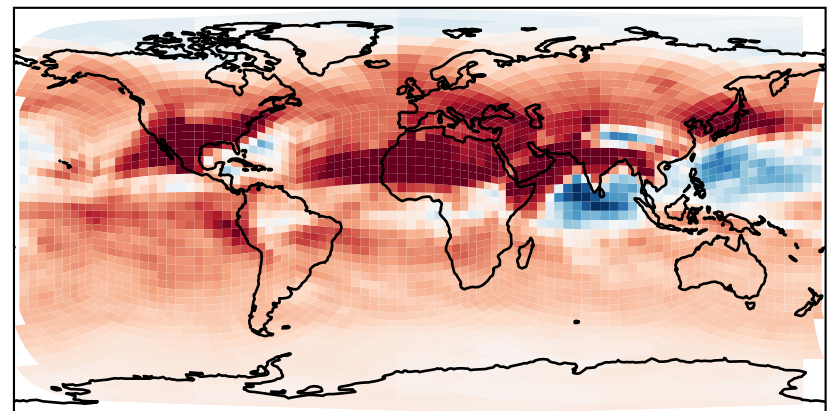
GCHP_14.2.0_GEOS-IT (Dev)
c24



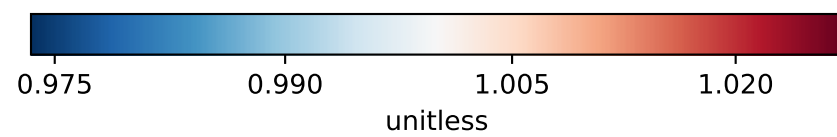
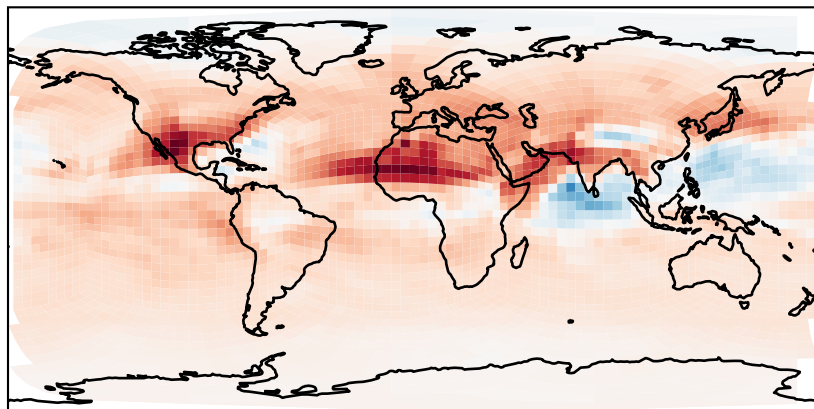
Difference
Dev - Ref, Dynamic Range



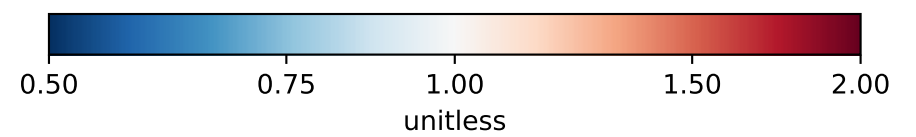
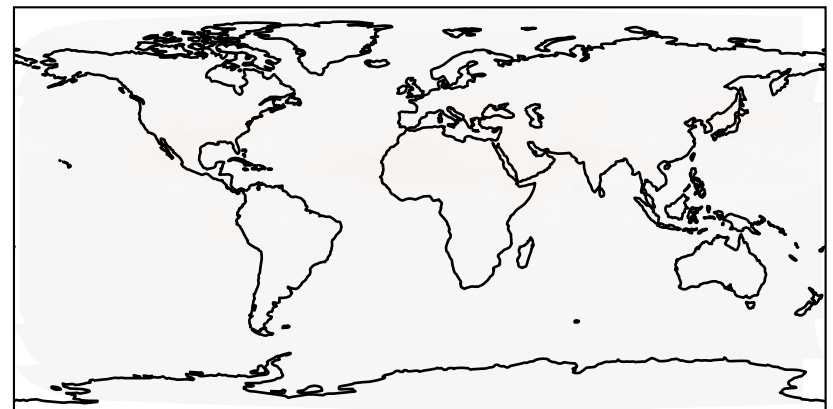
Difference
Dev - Ref, Restricted Range [5%,95%]



Ratio
Dev/Ref, Dynamic Range

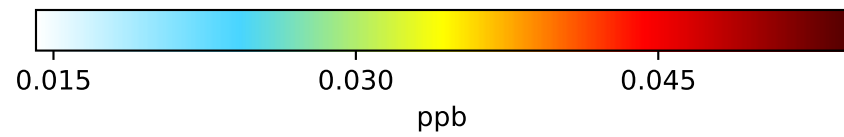
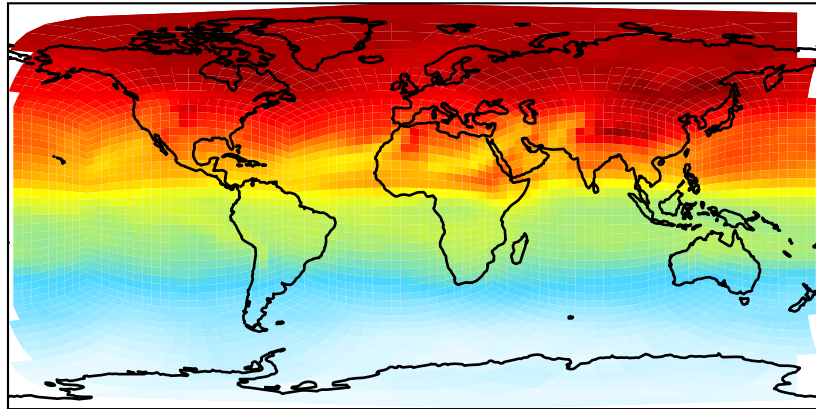


Ratio
Dev/Ref, Fixed Range

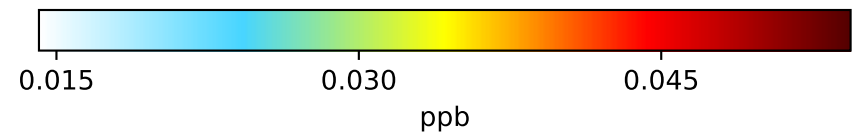
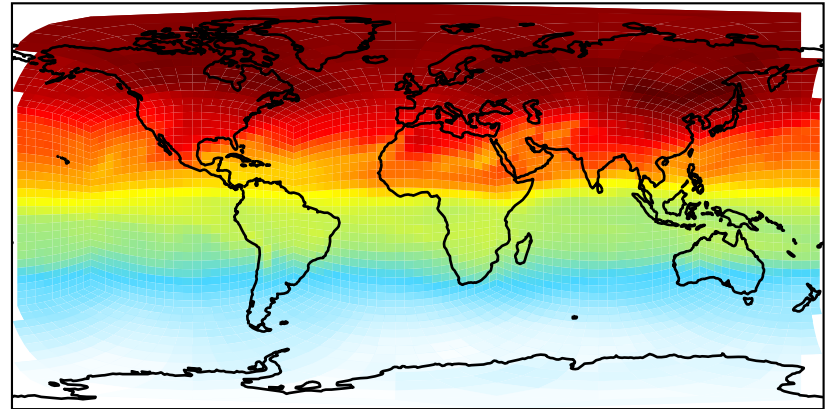


SpeciesConcVW_CH2Cl2

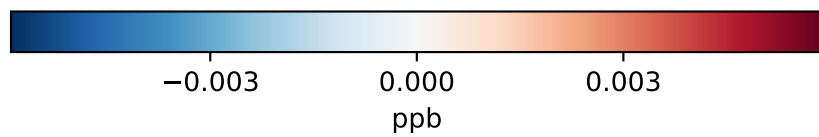
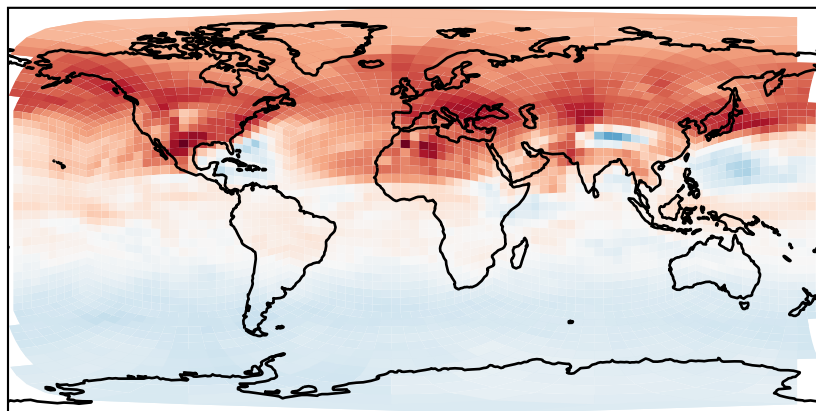
GCHP_14.2.0_MERRA2 (Ref)
c24



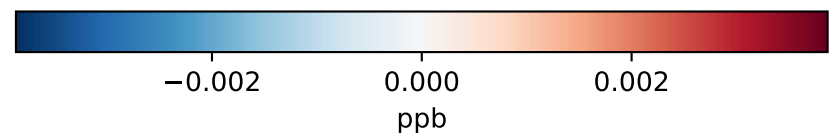
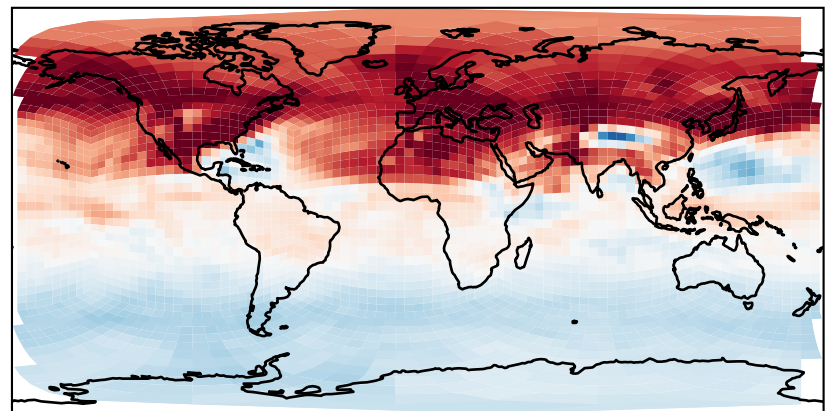
GCHP_14.2.0_GEOS-IT (Dev)
c24



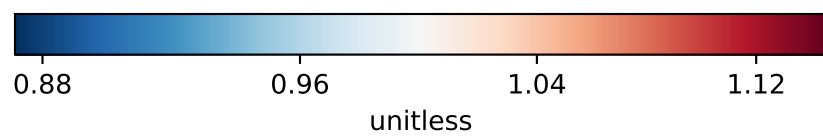
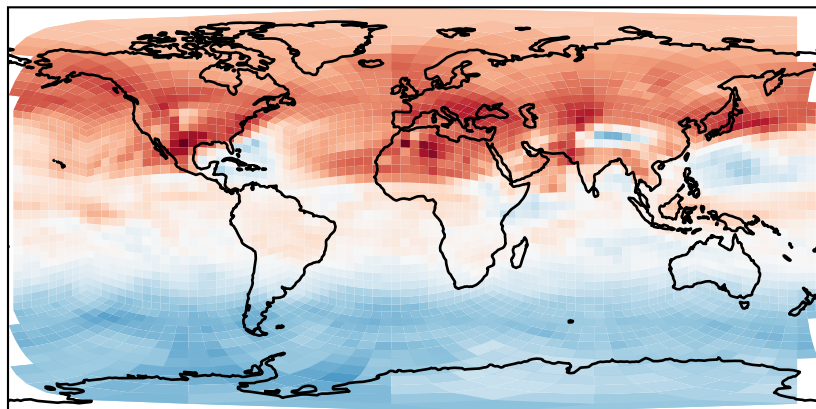
Difference
Dev - Ref, Dynamic Range



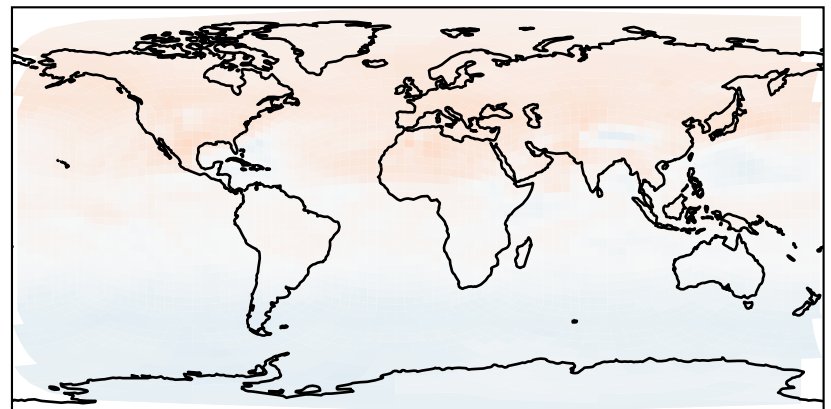
Difference
Dev - Ref, Restricted Range [5%,95%]



Ratio
Dev/Ref, Dynamic Range

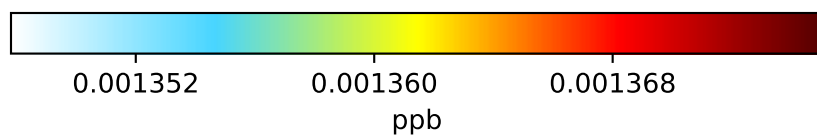
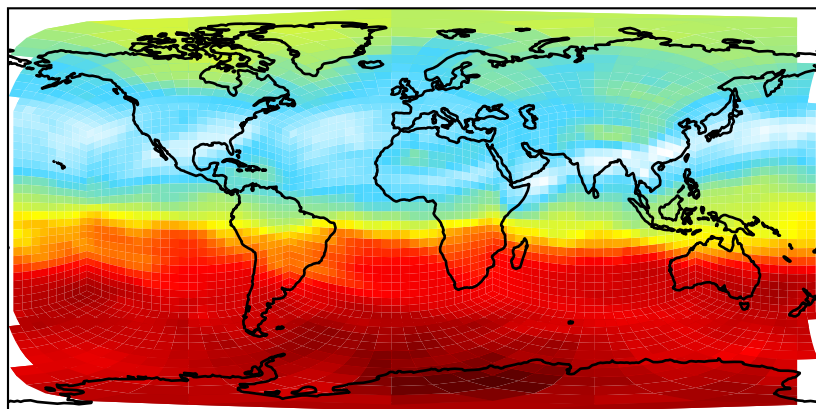


Ratio
Dev/Ref, Fixed Range

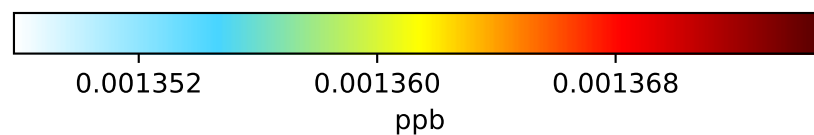
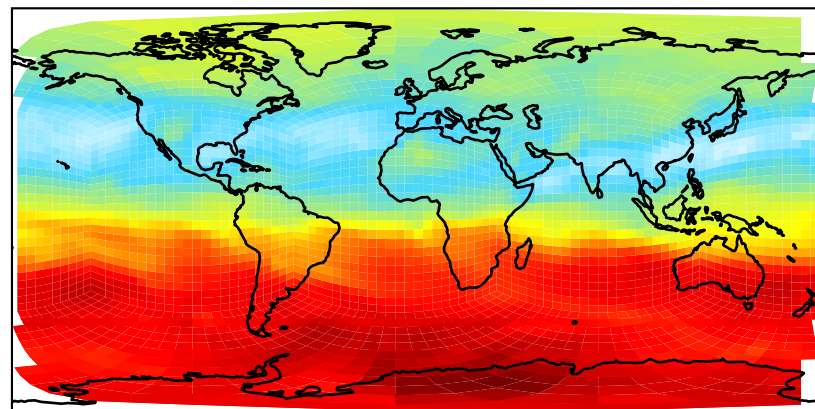


SpeciesConcVV_CH3CCI3

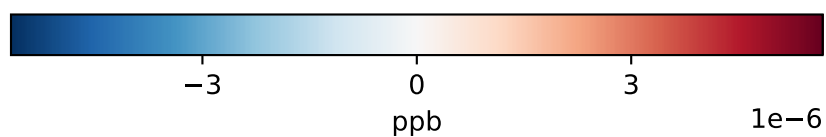
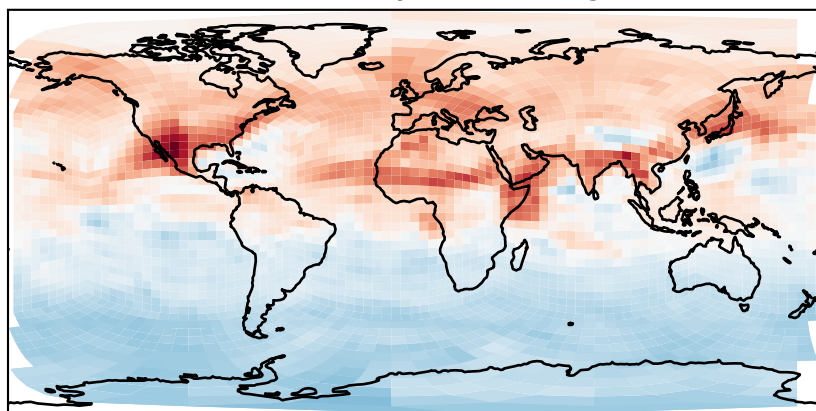
GCHP_14.2.0_MERRA2 (Ref)
c24



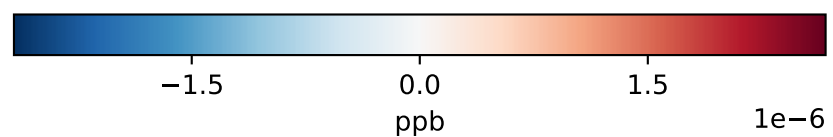
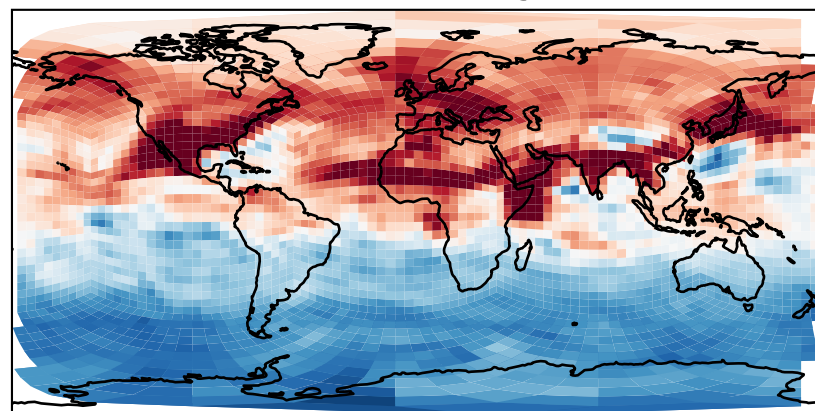
GCHP_14.2.0_GEOS-IT (Dev)
c24



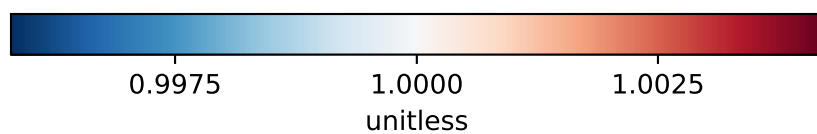
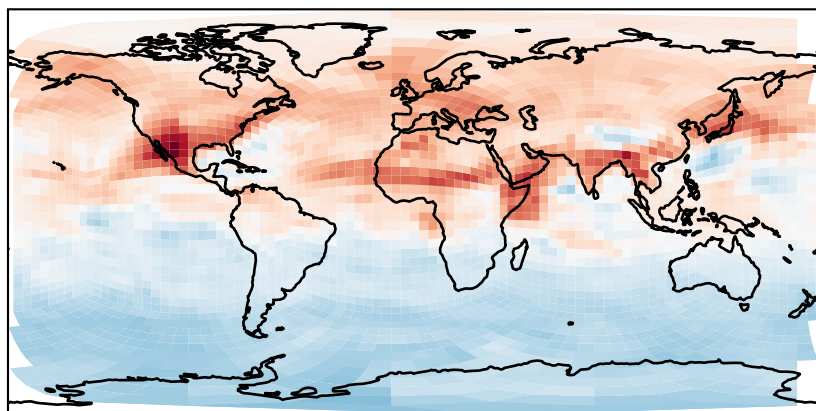
Difference
Dev - Ref, Dynamic Range



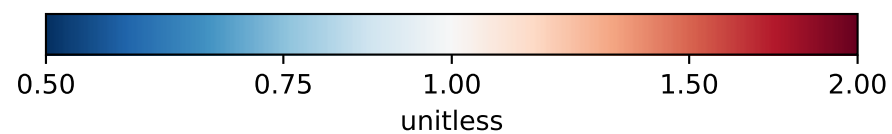
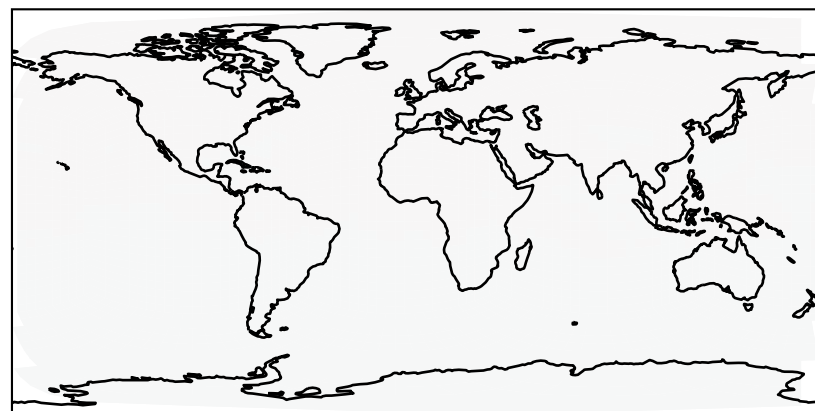
Difference
Dev - Ref, Restricted Range [5%,95%]



Ratio
Dev/Ref, Dynamic Range

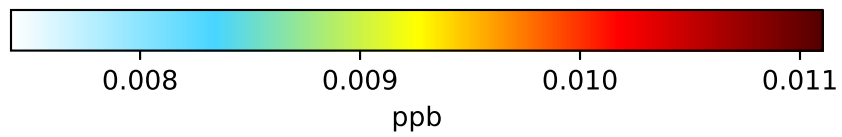
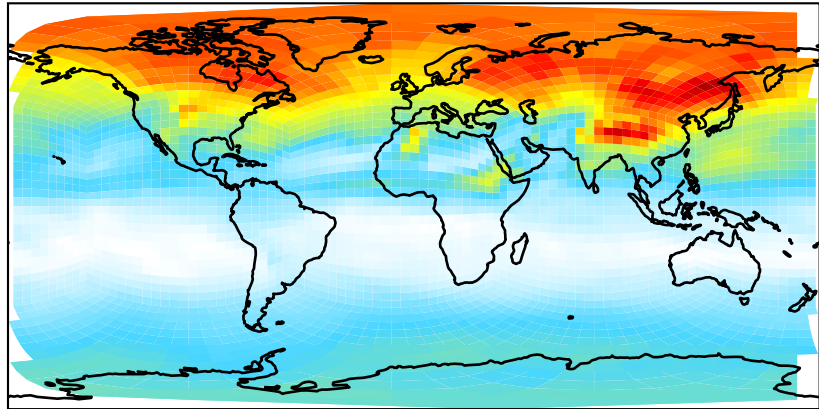


Ratio
Dev/Ref, Fixed Range

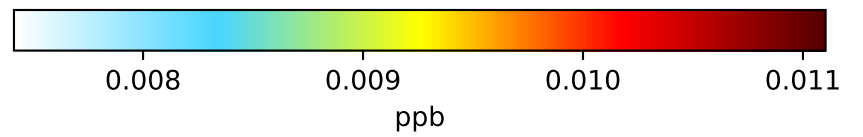
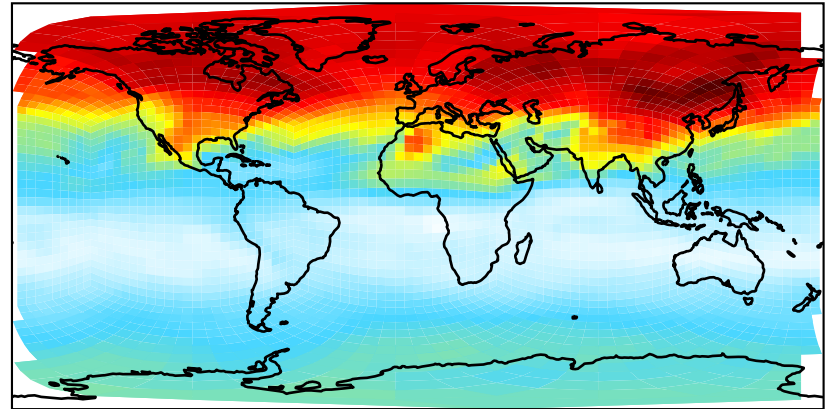


SpeciesConcVV_CHCl3

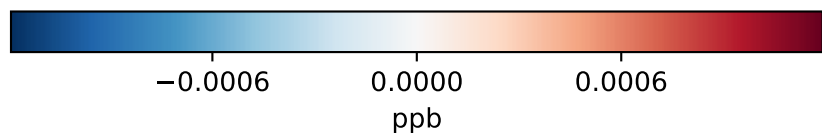
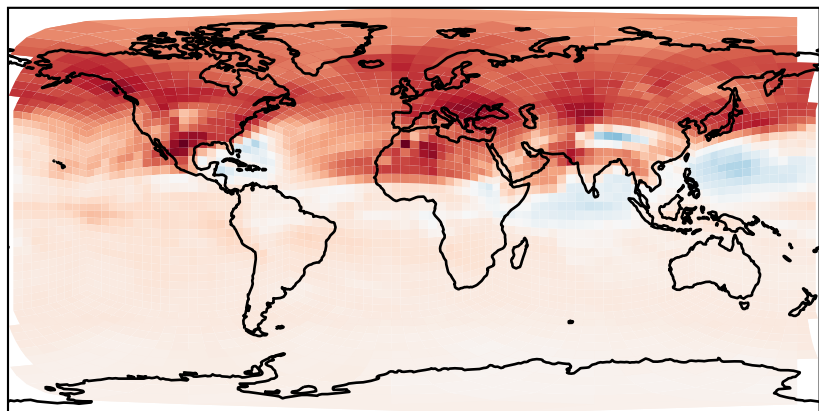
GCHP_14.2.0_MERRA2 (Ref)
c24



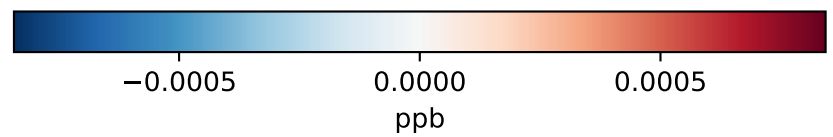
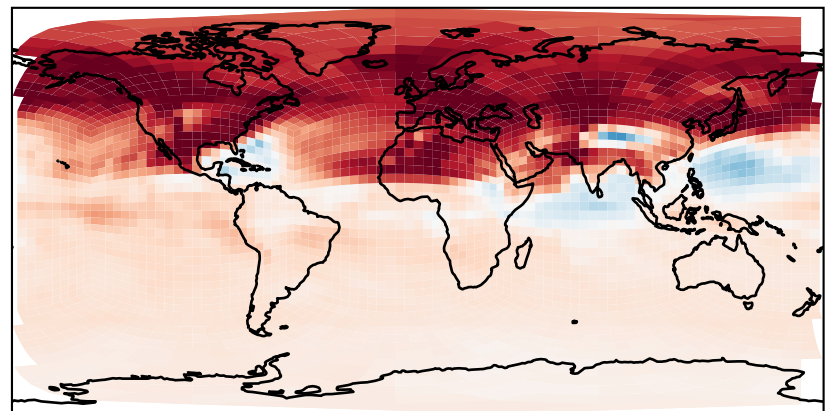
GCHP_14.2.0_GEOS-IT (Dev)
c24



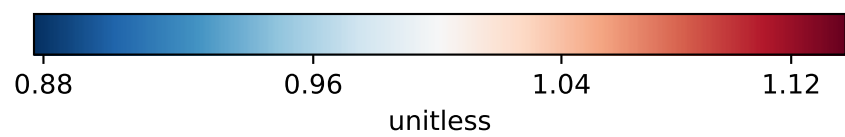
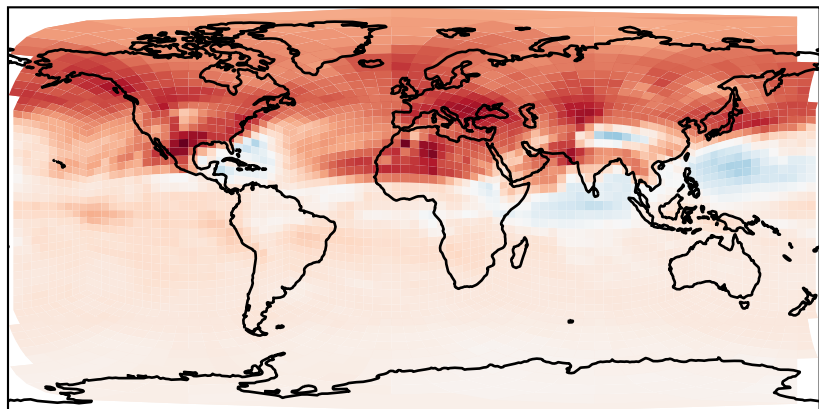
Difference
Dev - Ref, Dynamic Range



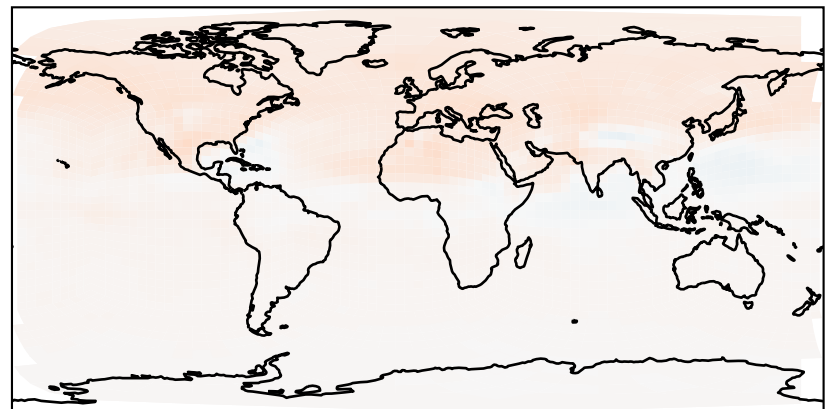
Difference
Dev - Ref, Restricted Range [5%,95%]



Ratio
Dev/Ref, Dynamic Range

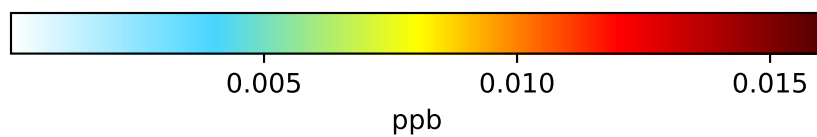
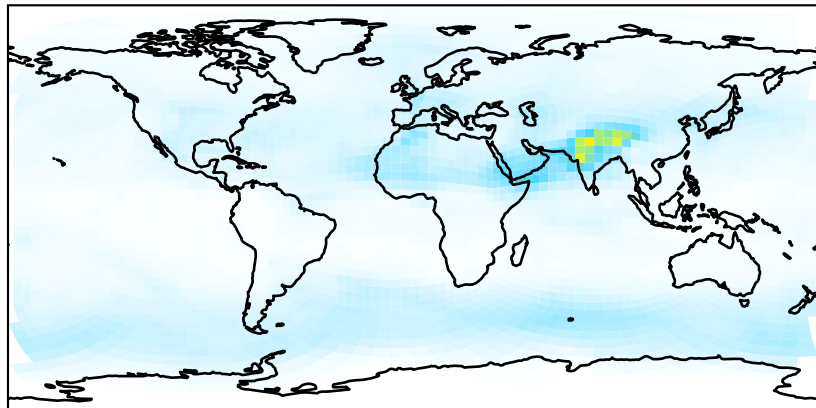


Ratio
Dev/Ref, Fixed Range

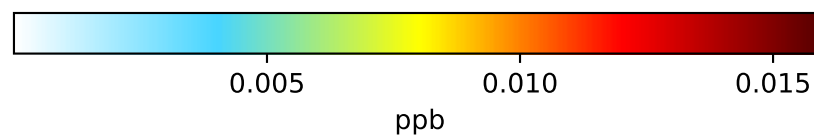
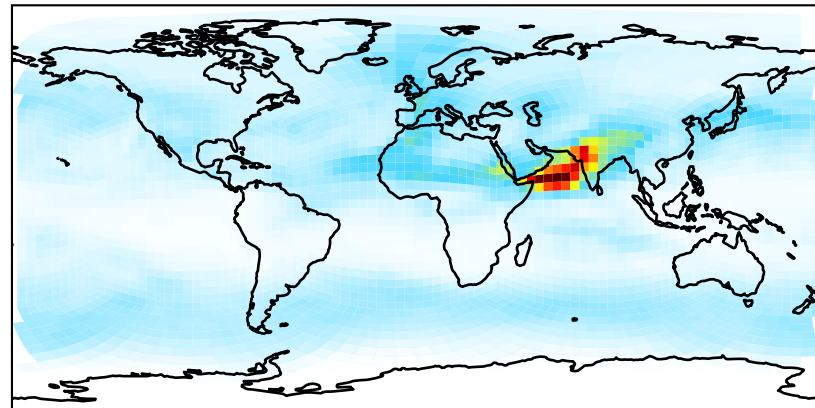


SpeciesConcVV_HOCl

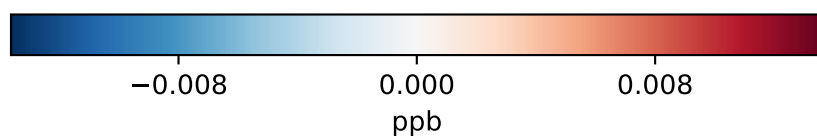
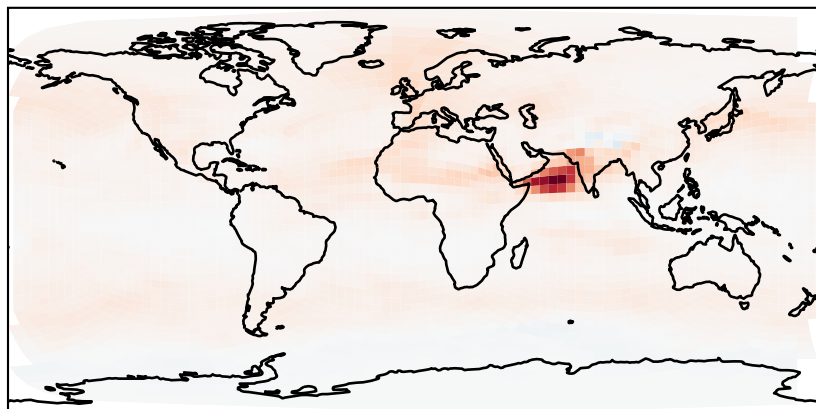
GCHP_14.2.0_MERRA2 (Ref)
c24



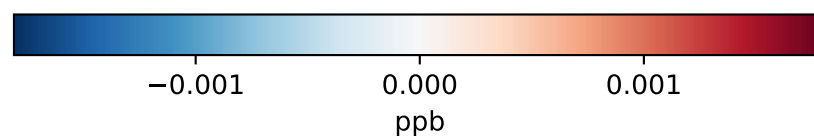
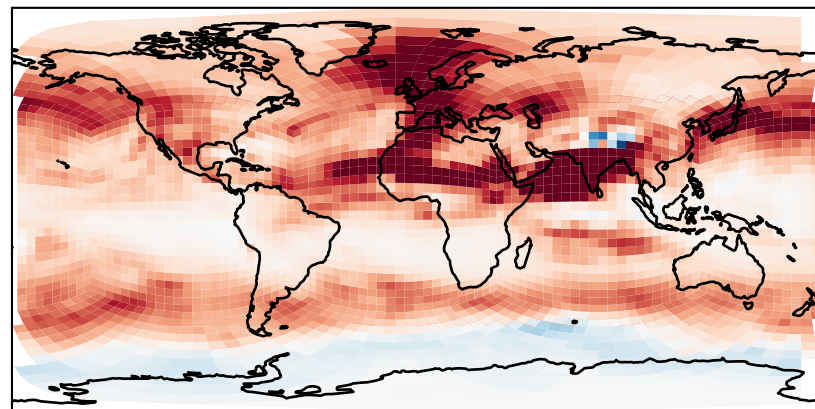
GCHP_14.2.0_GEOS-IT (Dev)
c24



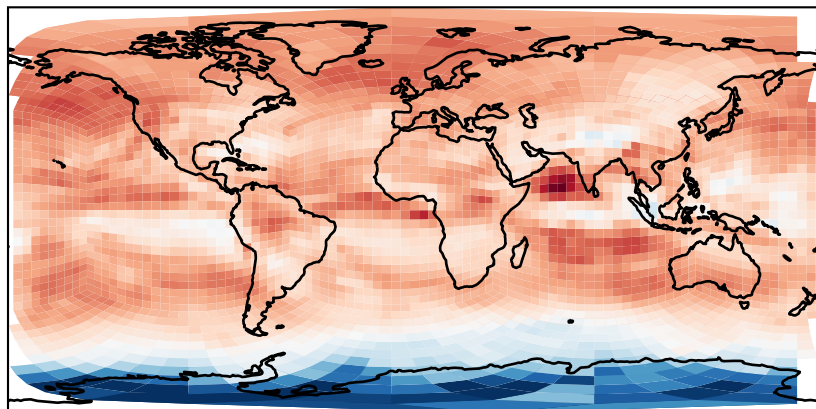
Difference
Dev - Ref, Dynamic Range



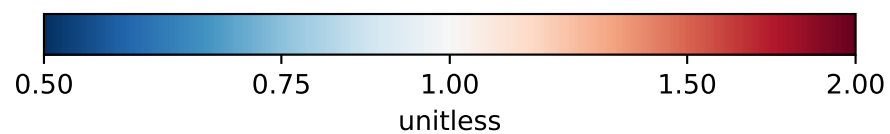
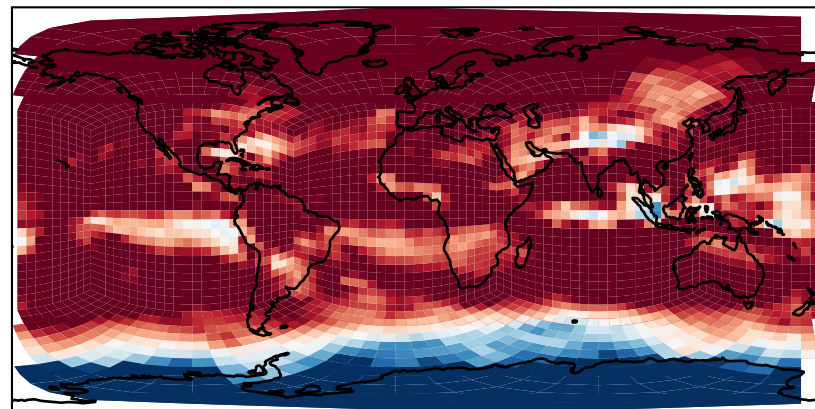
Difference
Dev - Ref, Restricted Range [5%,95%]



Ratio
Dev/Ref, Dynamic Range

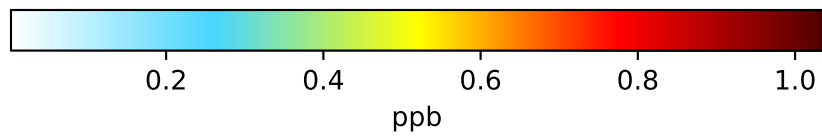
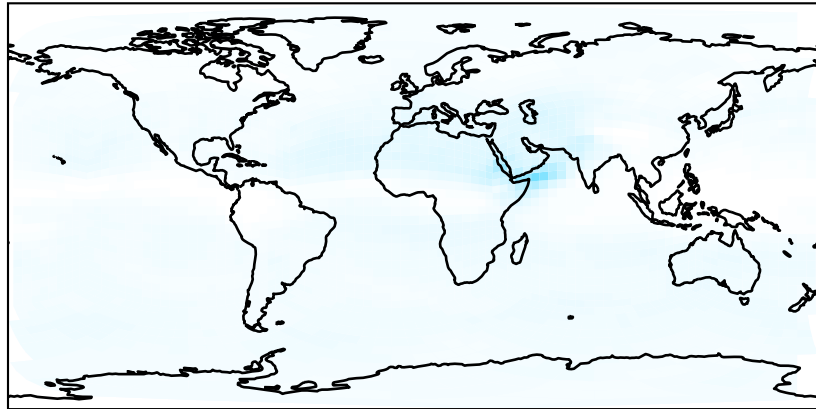


Ratio
Dev/Ref, Fixed Range

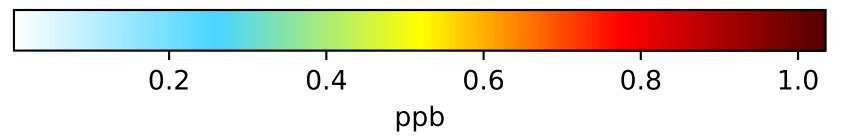
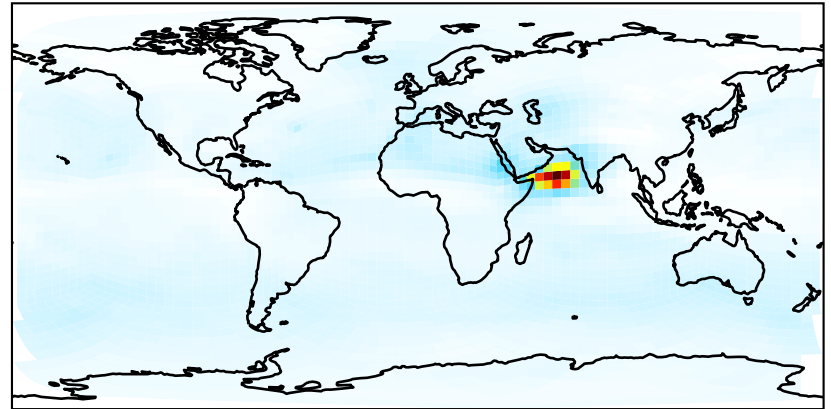


SpeciesConcVV_HCl

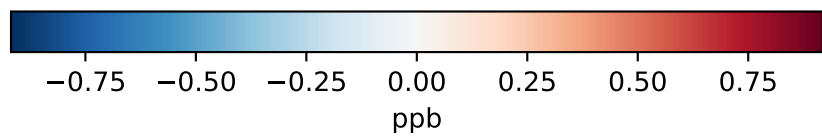
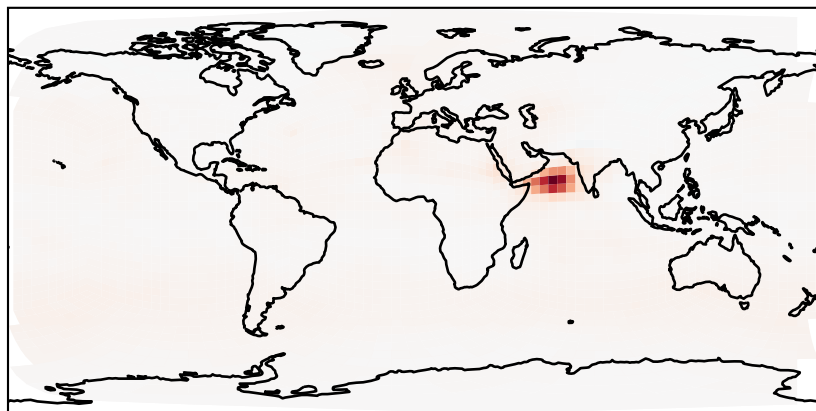
GCHP_14.2.0_MERRA2 (Ref)
c24



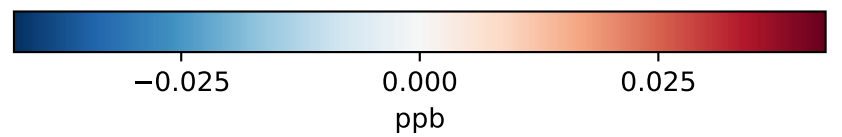
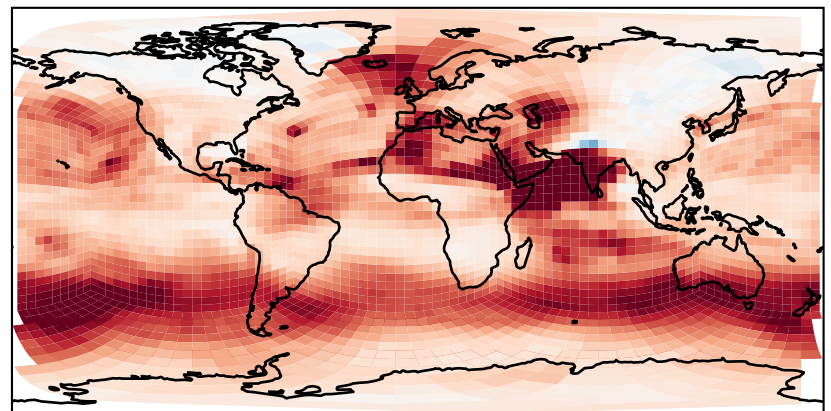
GCHP_14.2.0_GEOS-IT (Dev)
c24



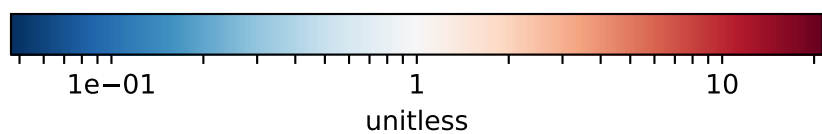
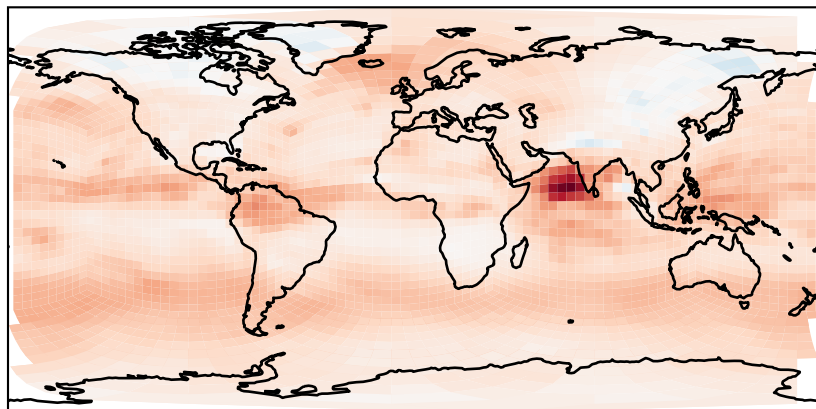
Difference
Dev - Ref, Dynamic Range



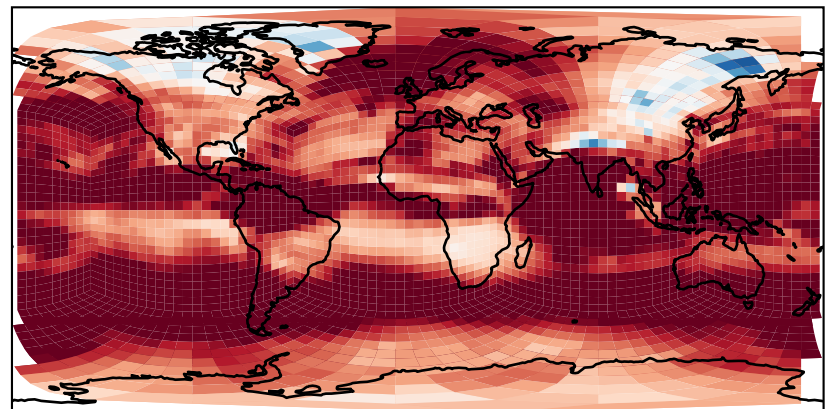
Difference
Dev - Ref, Restricted Range [5%,95%]



Ratio
Dev/Ref, Dynamic Range

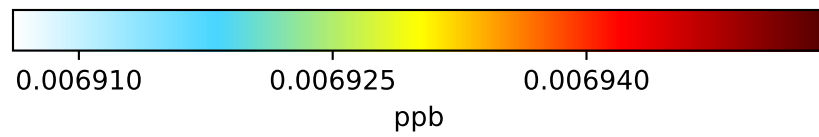
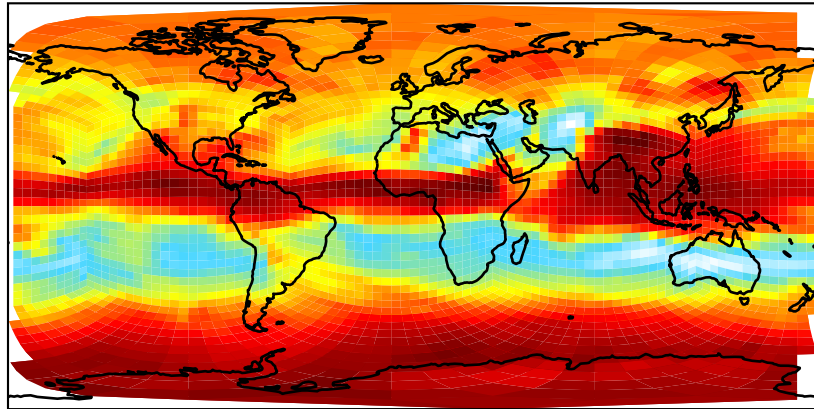


Ratio
Dev/Ref, Fixed Range

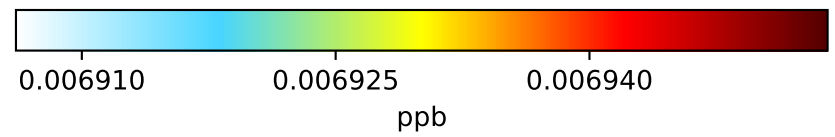
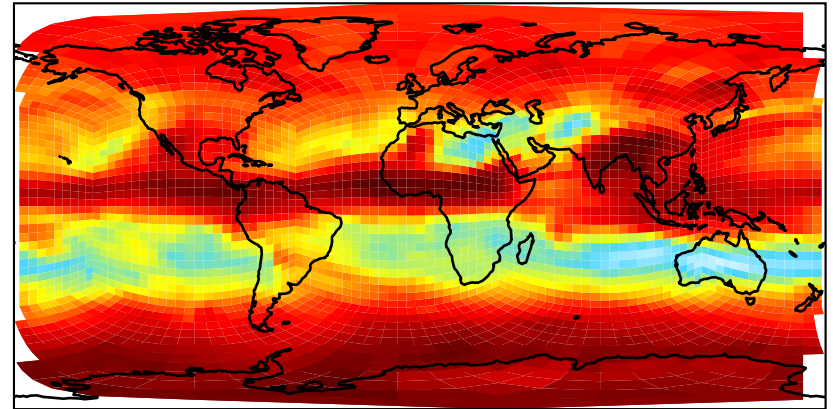


SpeciesConcVV_Halons

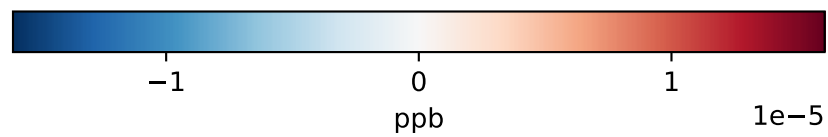
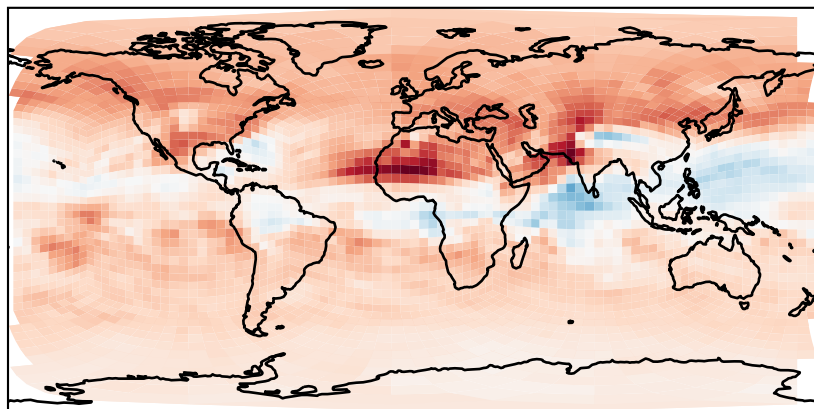
GCHP_14.2.0_MERRA2 (Ref)
c24



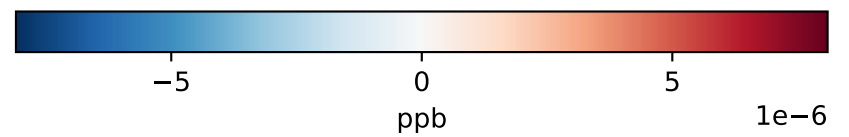
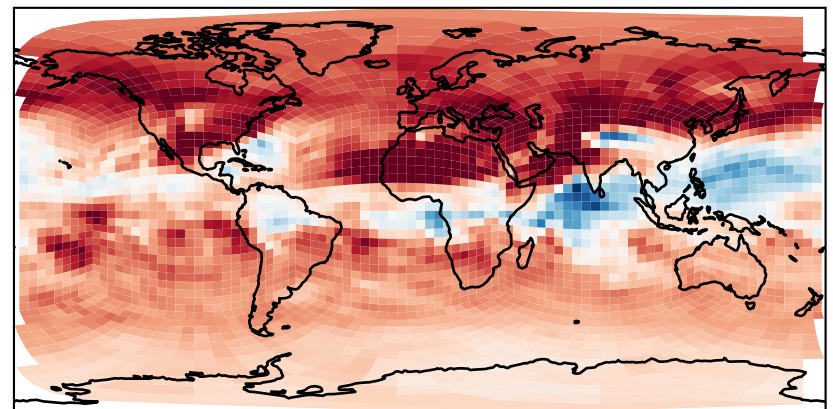
GCHP_14.2.0_GEOS-IT (Dev)
c24



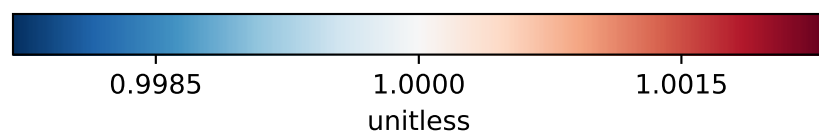
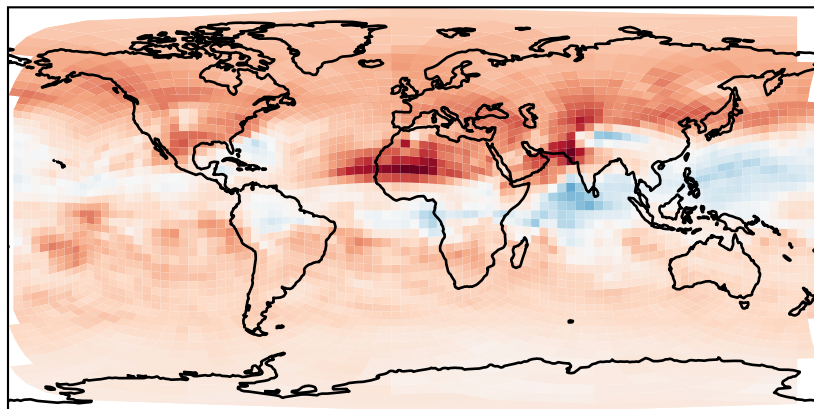
Difference
Dev - Ref, Dynamic Range



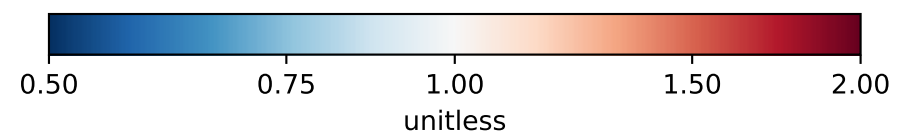
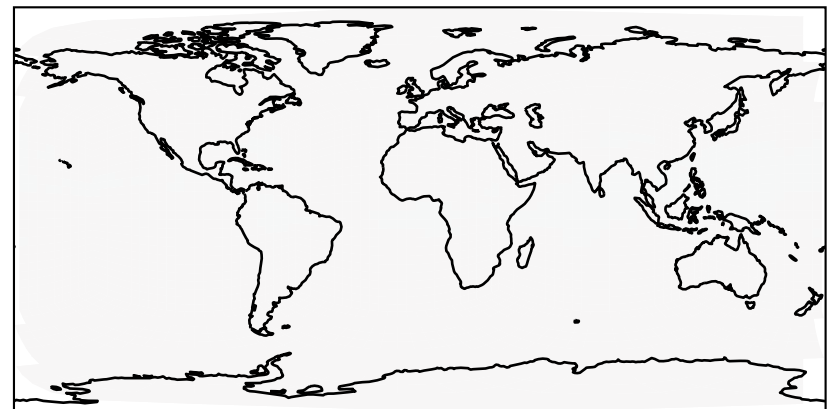
Difference
Dev - Ref, Restricted Range [5%,95%]



Ratio
Dev/Ref, Dynamic Range

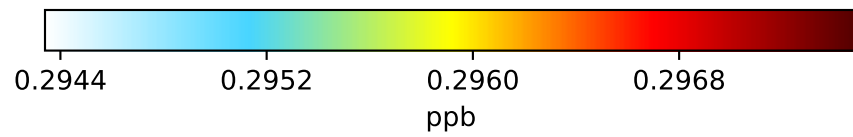
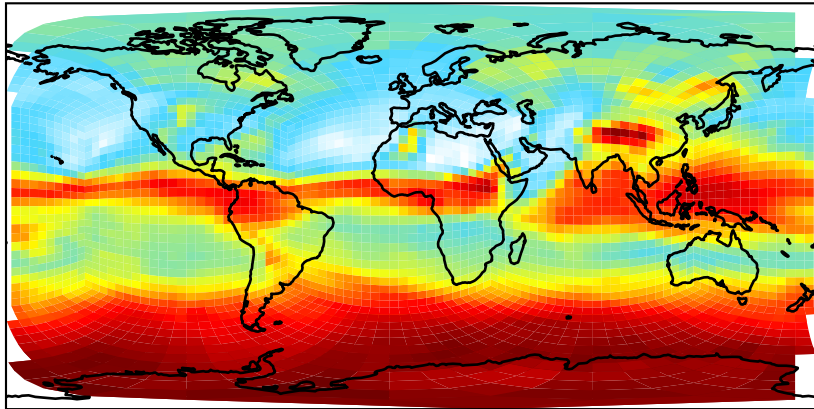


Ratio
Dev/Ref, Fixed Range

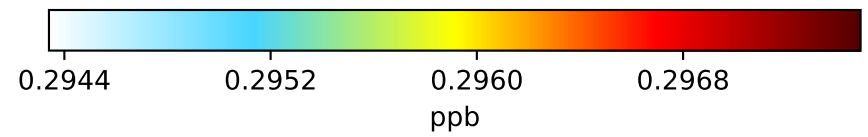
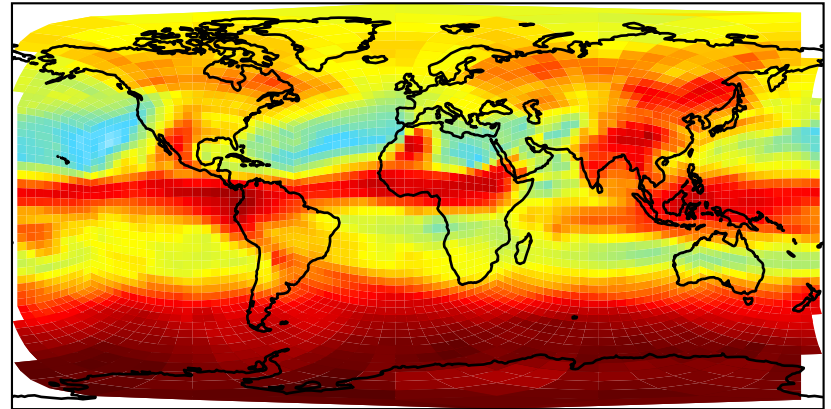


SpeciesConcVW_HCFCs

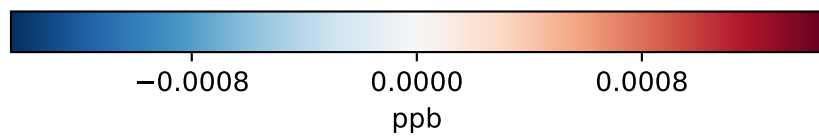
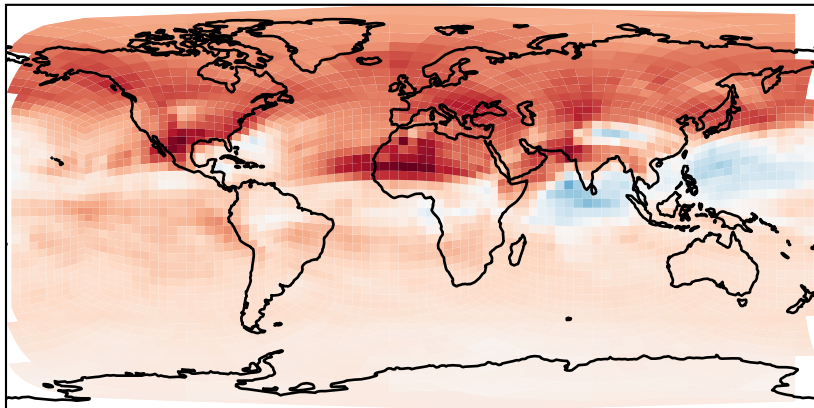
GCHP_14.2.0_MERRA2 (Ref)
c24



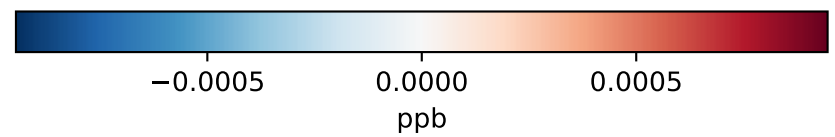
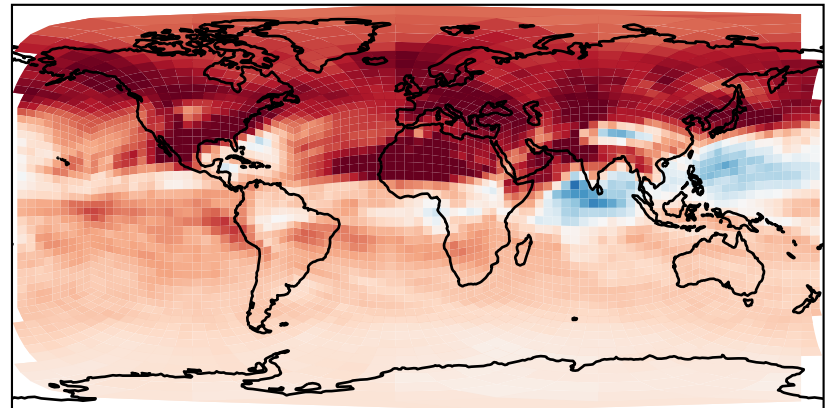
GCHP_14.2.0_GEOS-IT (Dev)
c24



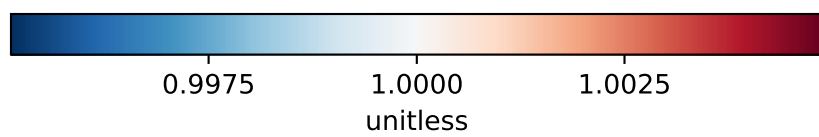
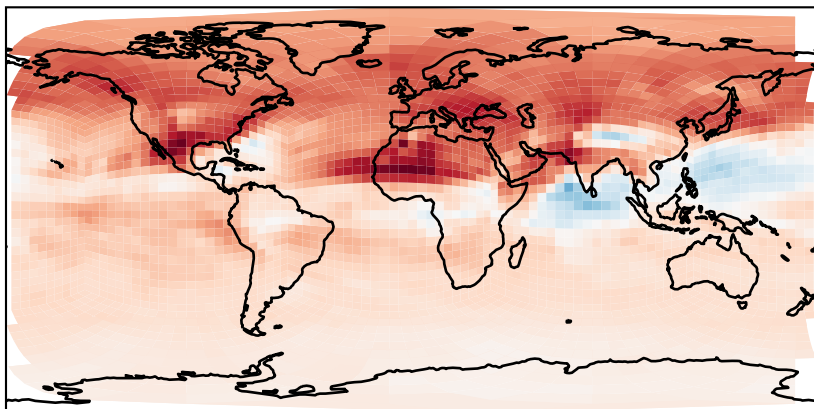
Difference
Dev - Ref, Dynamic Range



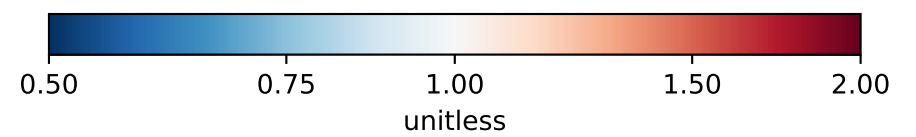
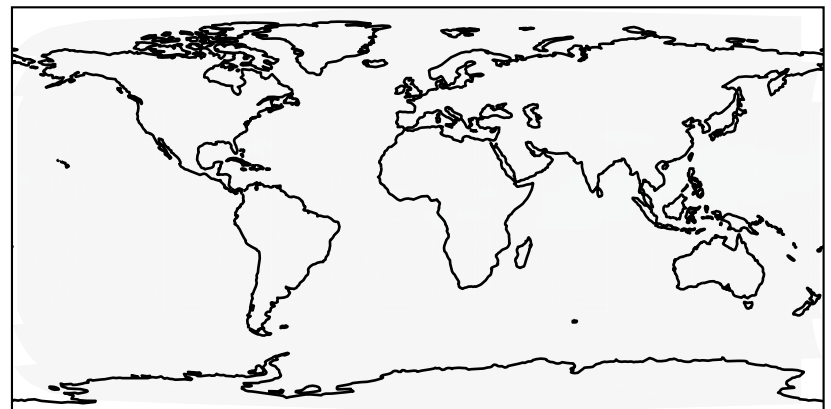
Difference
Dev - Ref, Restricted Range [5%,95%]



Ratio
Dev/Ref, Dynamic Range

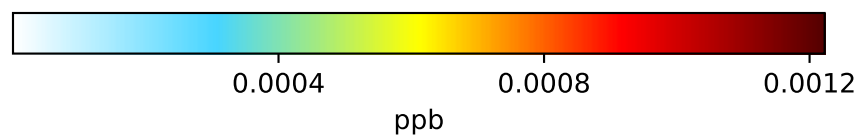
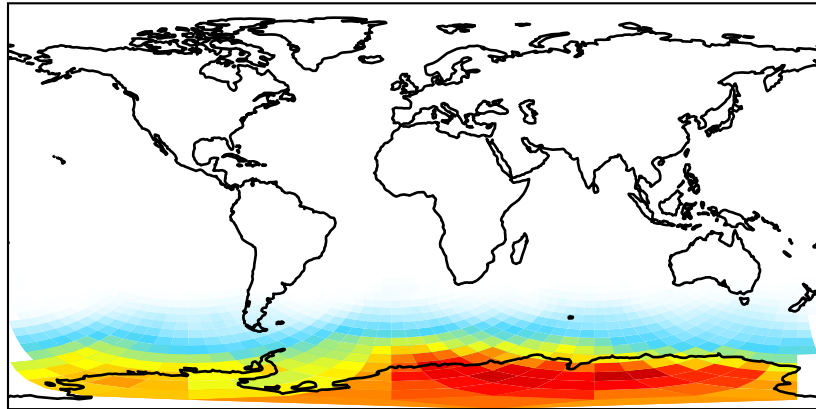


Ratio
Dev/Ref, Fixed Range

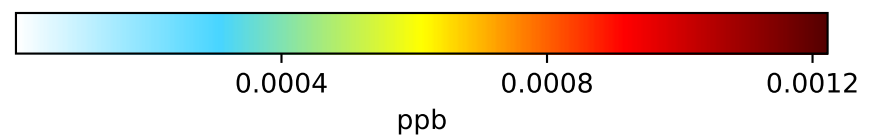
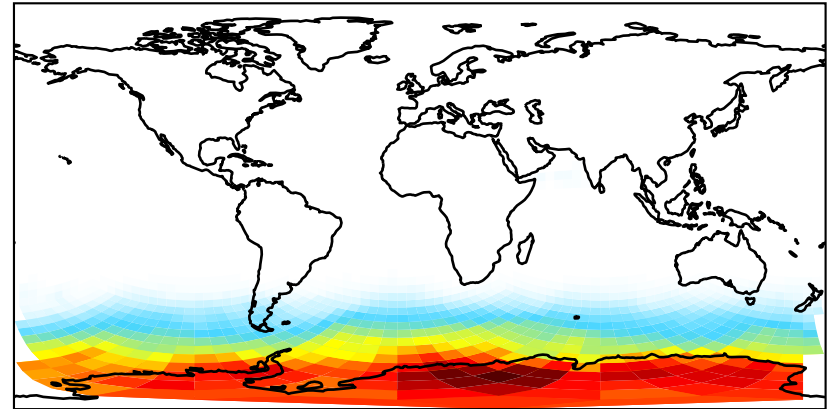


SpeciesConcVV_OCIO

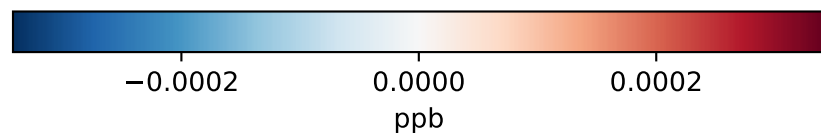
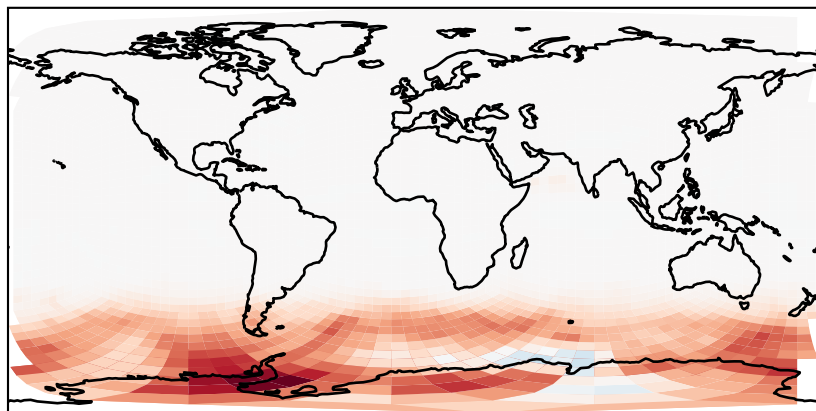
GCHP_14.2.0_MERRA2 (Ref)
c24



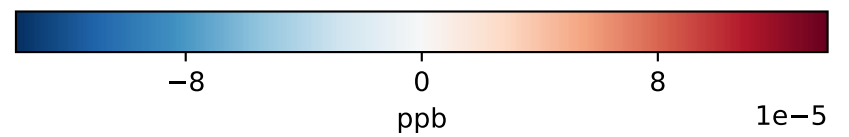
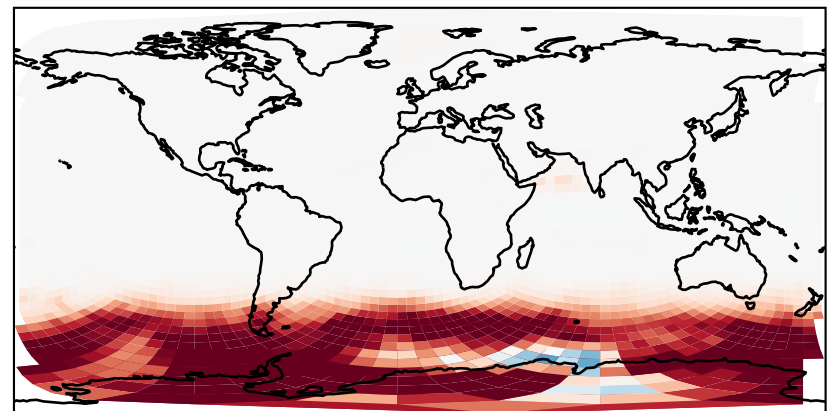
GCHP_14.2.0_GEOS-IT (Dev)
c24



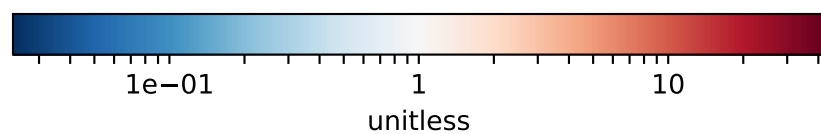
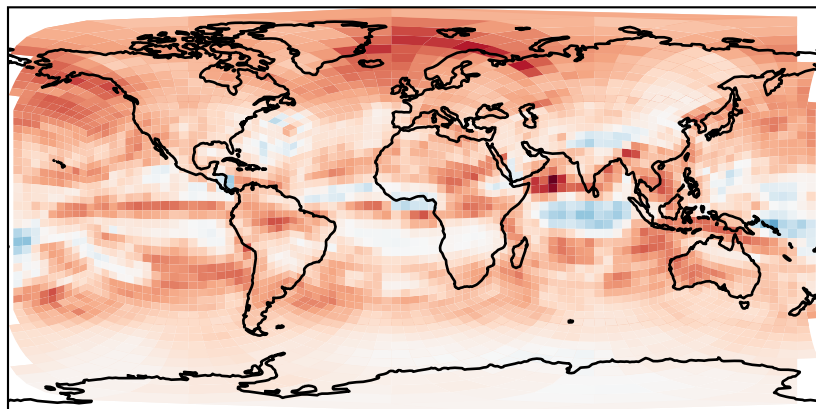
Difference
Dev - Ref, Dynamic Range



Difference
Dev - Ref, Restricted Range [5%,95%]



Ratio
Dev/Ref, Dynamic Range



Ratio
Dev/Ref, Fixed Range

