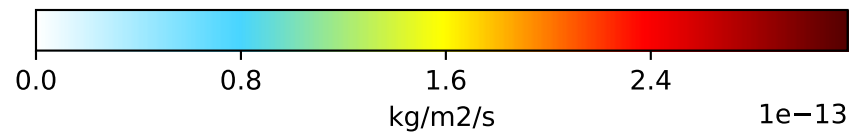
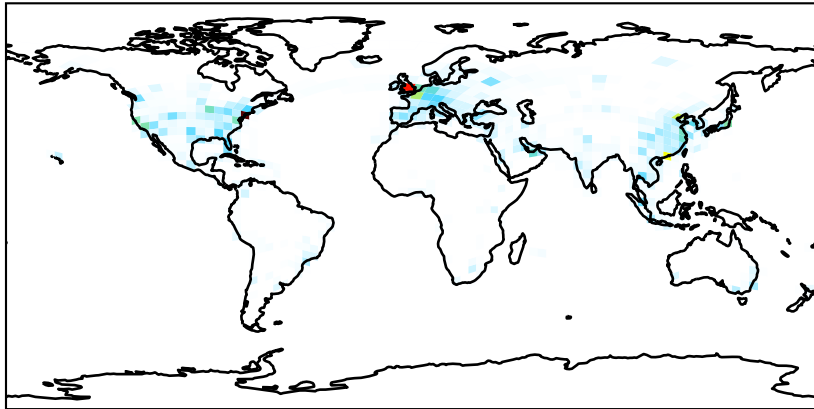
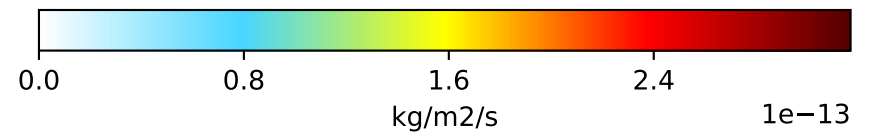
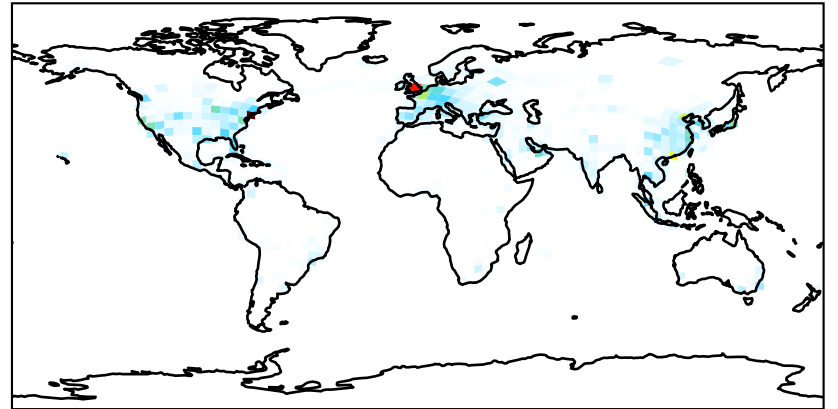


# EmisALK4\_Aircraft

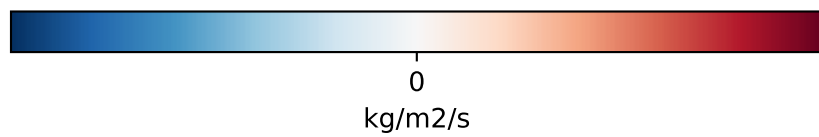
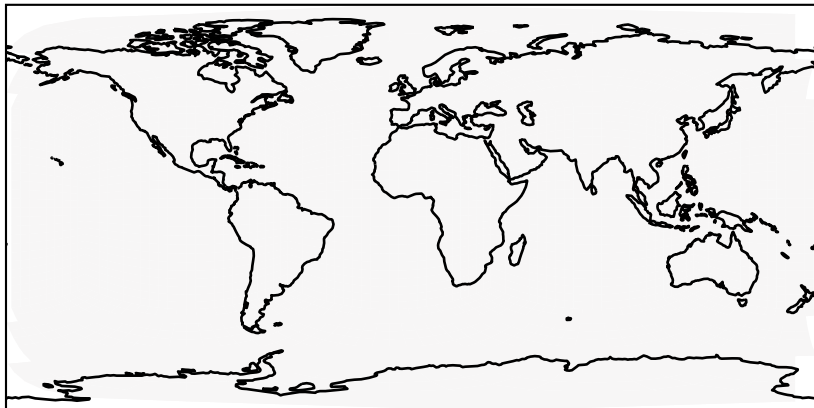
GCHP\_14.2.0\_MERRA2 (Ref)  
c24



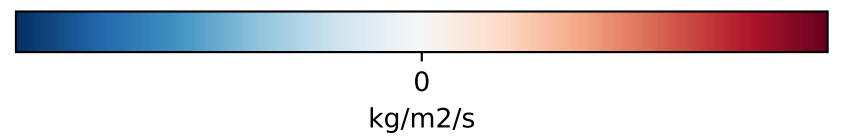
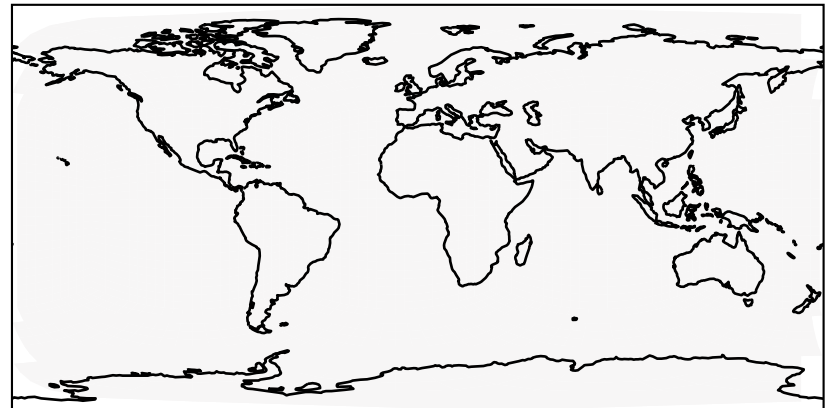
GCHP\_14.2.0\_GEOS-IT (Dev)  
c24



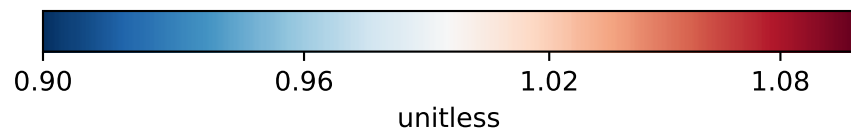
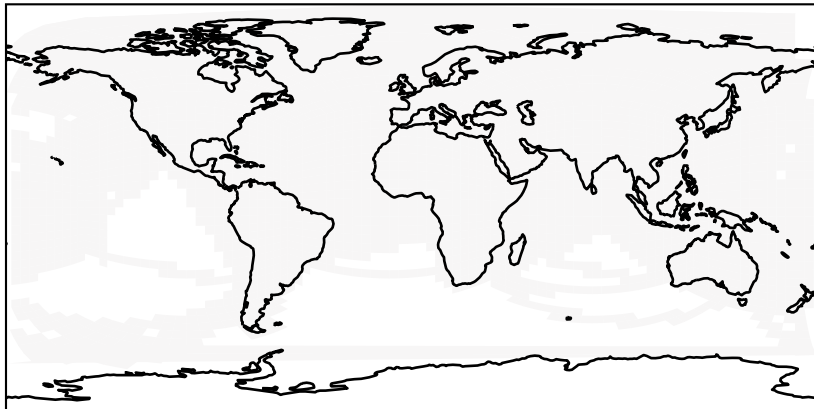
Difference  
Dev - Ref, Dynamic Range



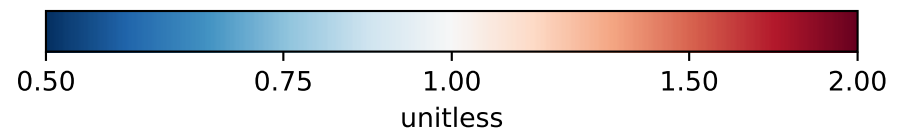
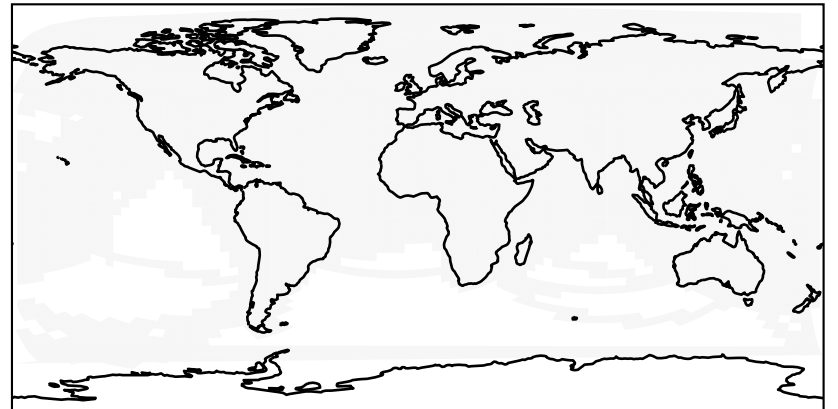
Difference  
Dev - Ref, Restricted Range [5%,95%]



Ratio  
Dev/Ref, Dynamic Range

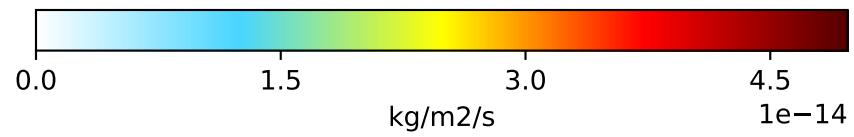
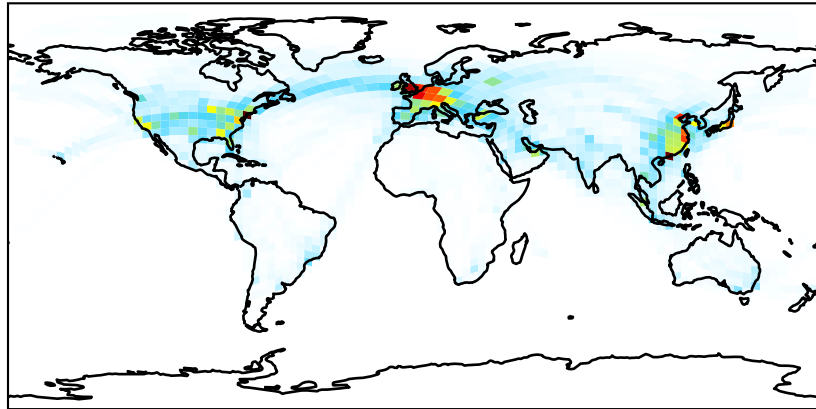


Ratio  
Dev/Ref, Fixed Range

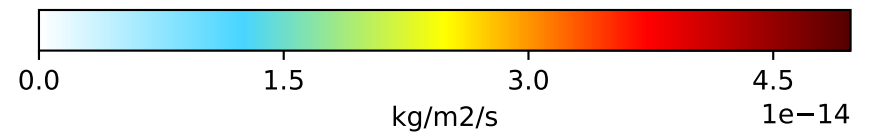
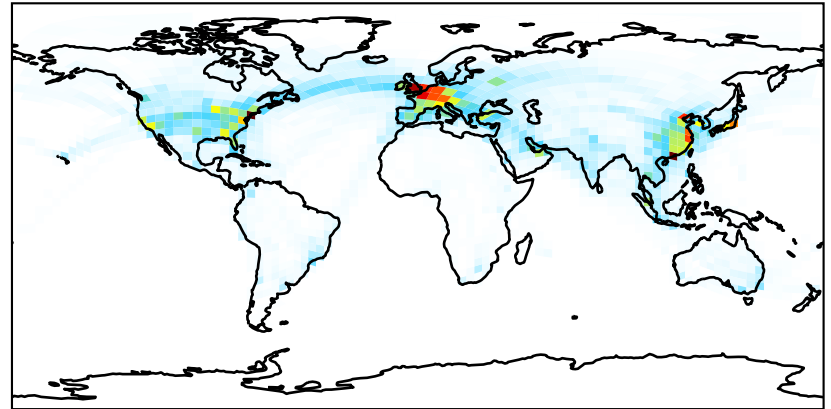


# EmisBCPI\_Aircraft

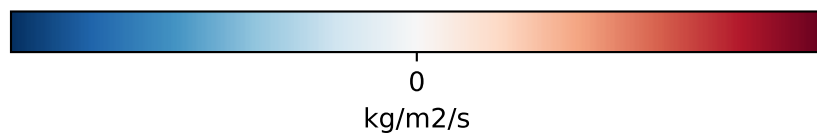
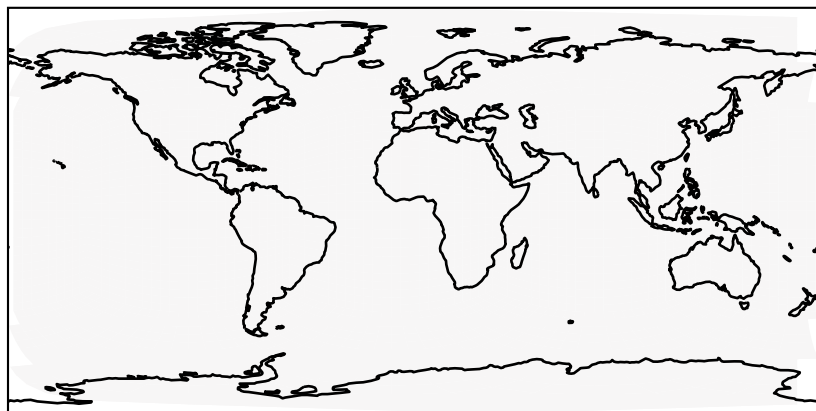
GCHP\_14.2.0\_MERRA2 (Ref)  
c24



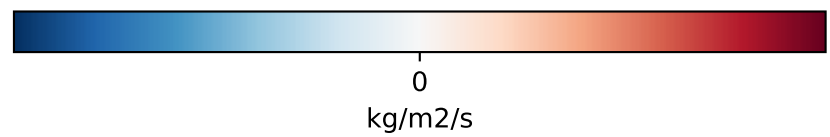
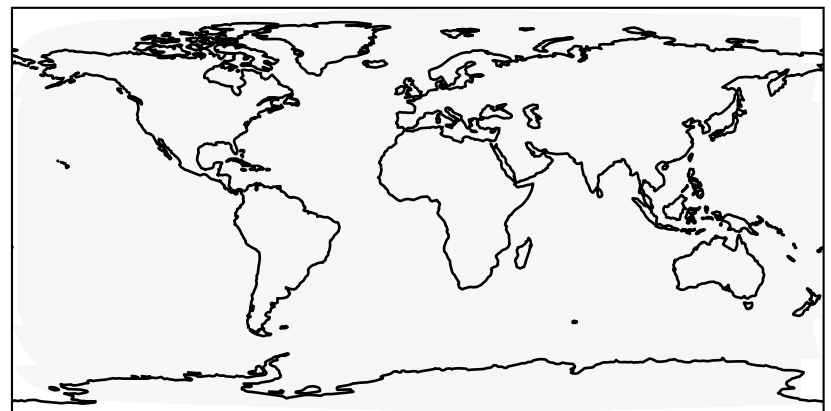
GCHP\_14.2.0\_GEOS-IT (Dev)  
c24



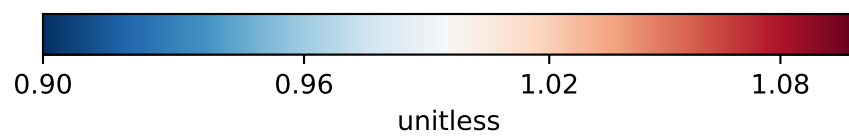
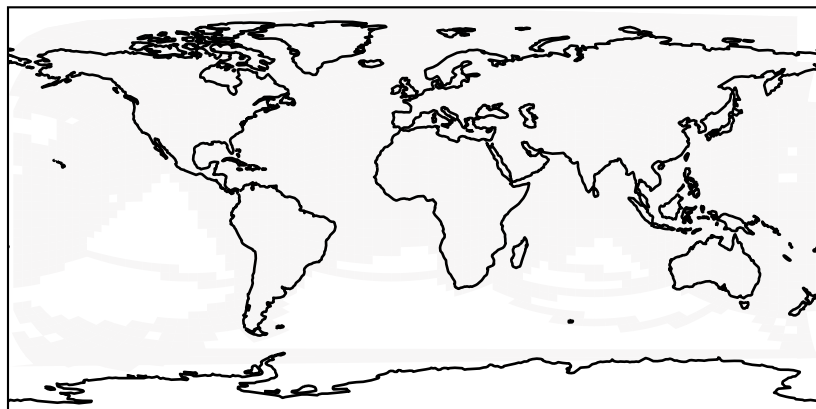
Difference  
Dev - Ref, Dynamic Range



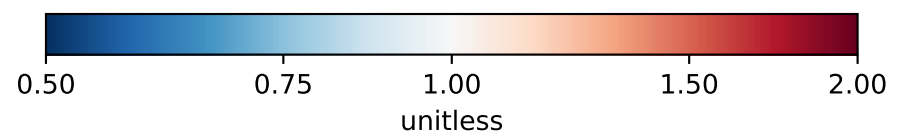
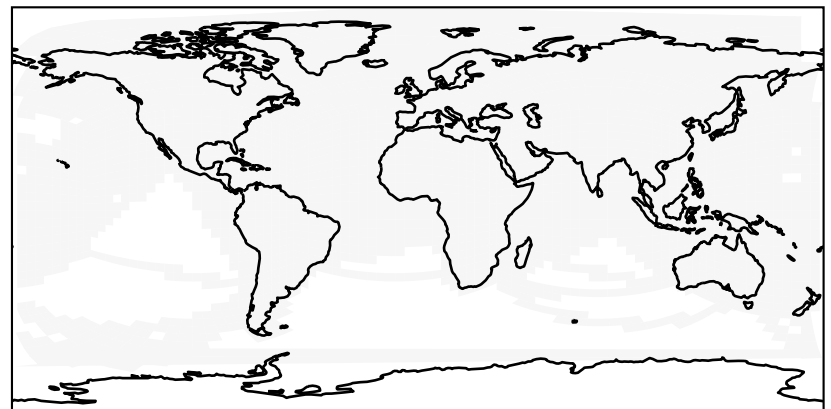
Difference  
Dev - Ref, Restricted Range [5%,95%]



Ratio  
Dev/Ref, Dynamic Range

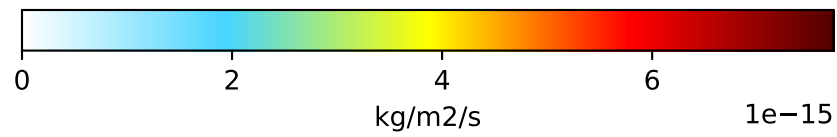
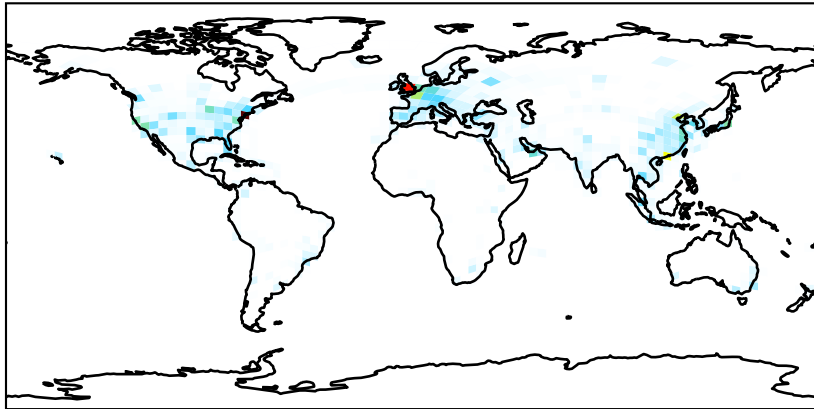


Ratio  
Dev/Ref, Fixed Range

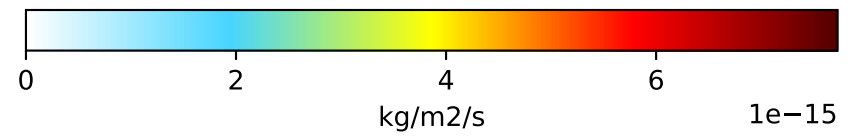
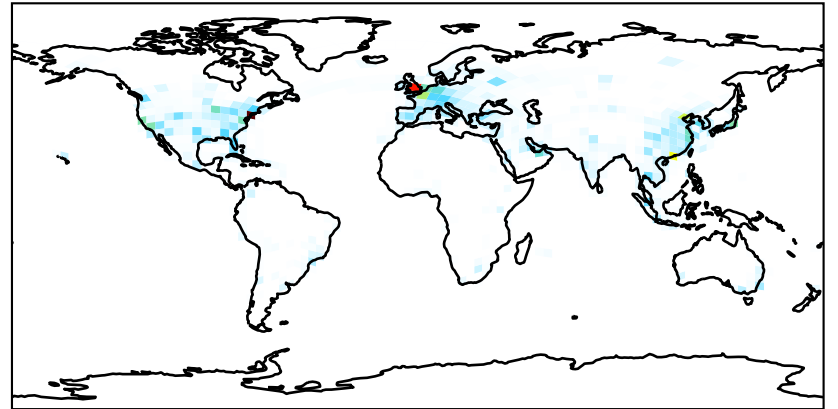


# EmisC2H6\_Aircraft

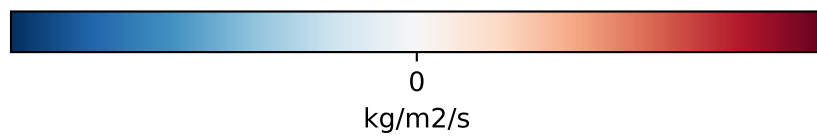
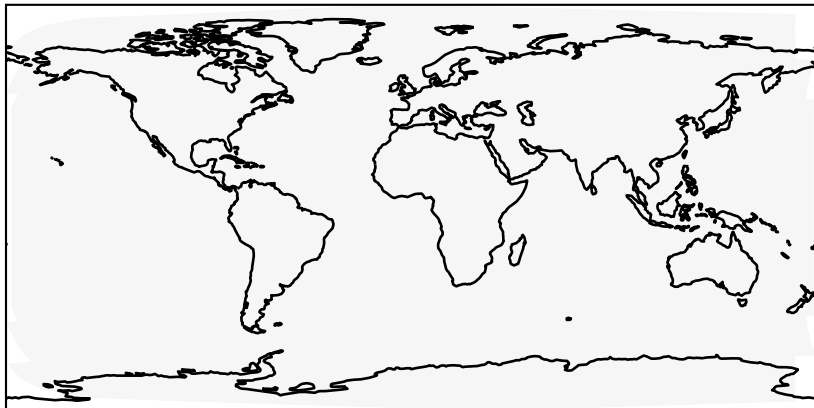
GCHP\_14.2.0\_MERRA2 (Ref)  
c24



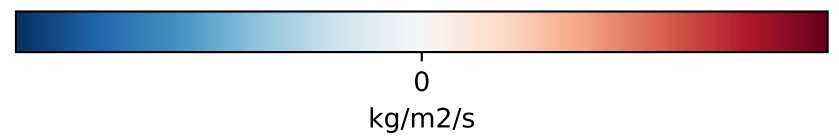
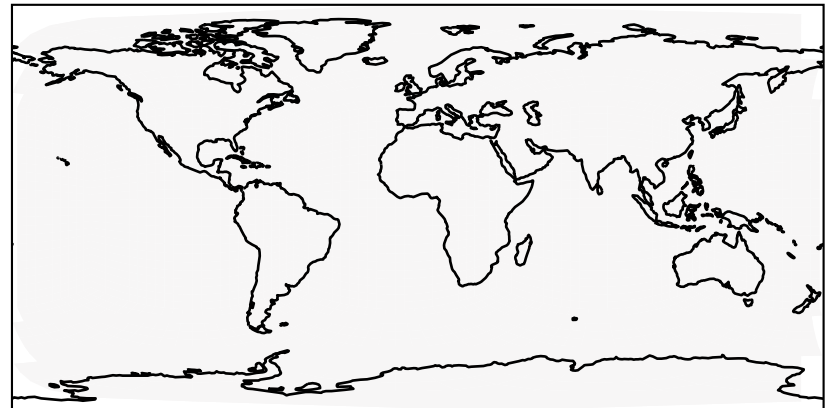
GCHP\_14.2.0\_GEOS-IT (Dev)  
c24



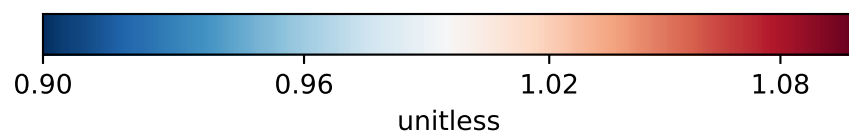
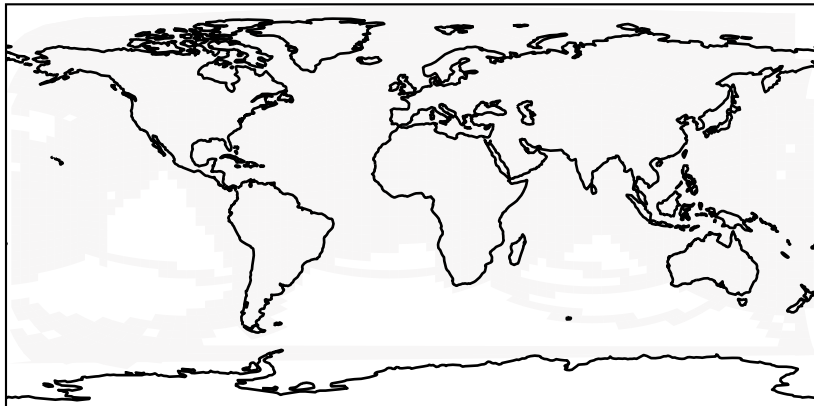
Difference  
Dev - Ref, Dynamic Range



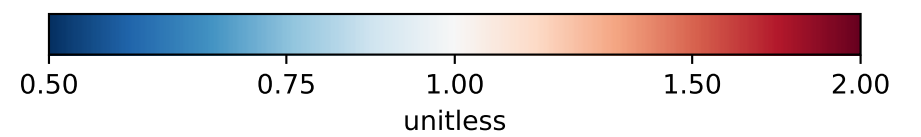
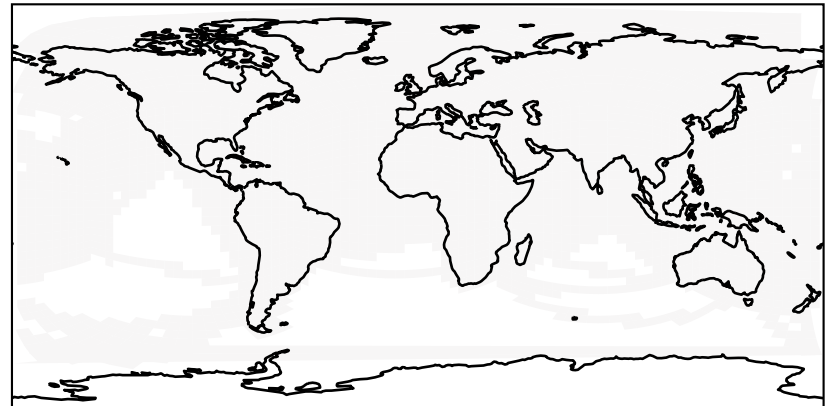
Difference  
Dev - Ref, Restricted Range [5%,95%]



Ratio  
Dev/Ref, Dynamic Range

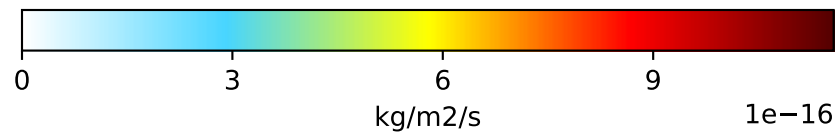
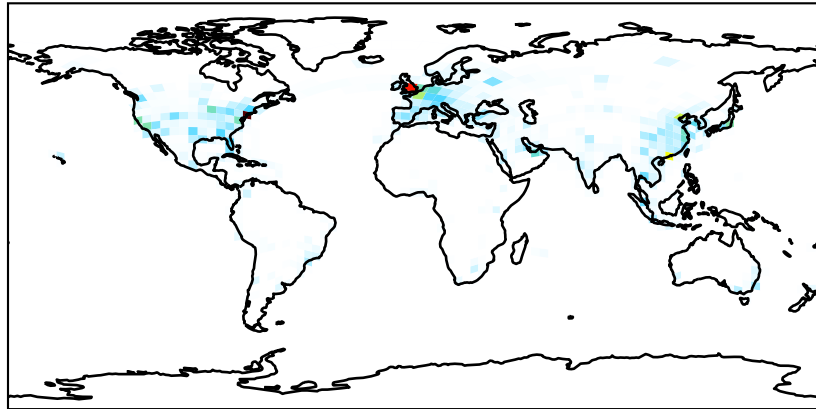


Ratio  
Dev/Ref, Fixed Range

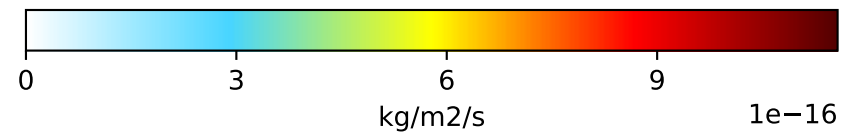
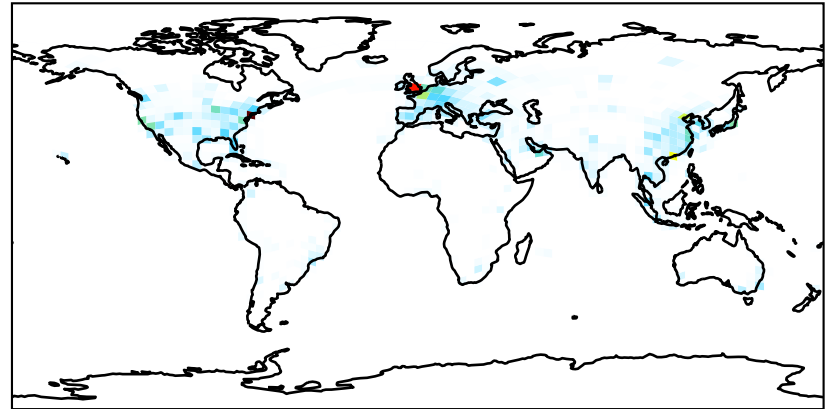


# EmisC3H8\_Aircraft

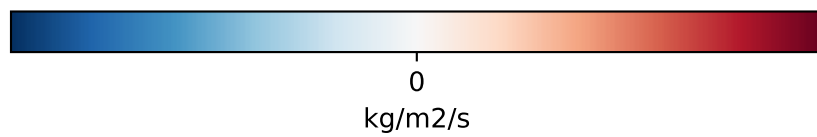
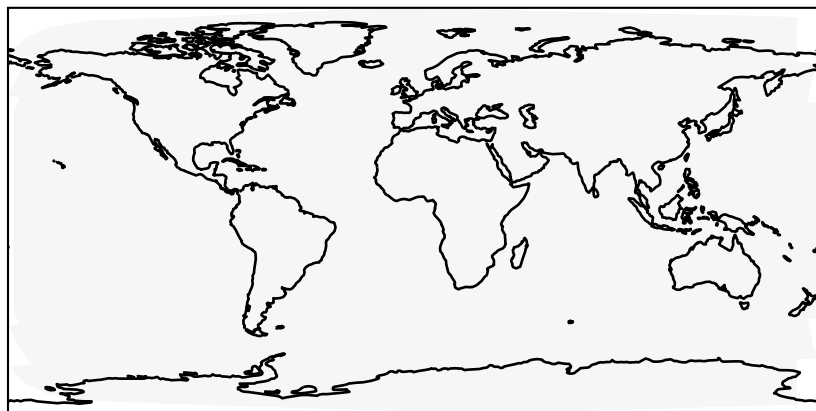
GCHP\_14.2.0\_MERRA2 (Ref)  
c24



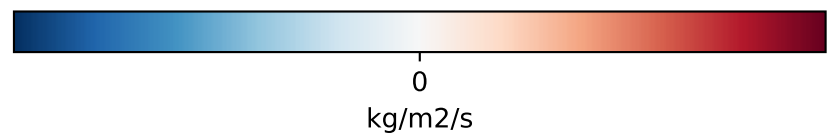
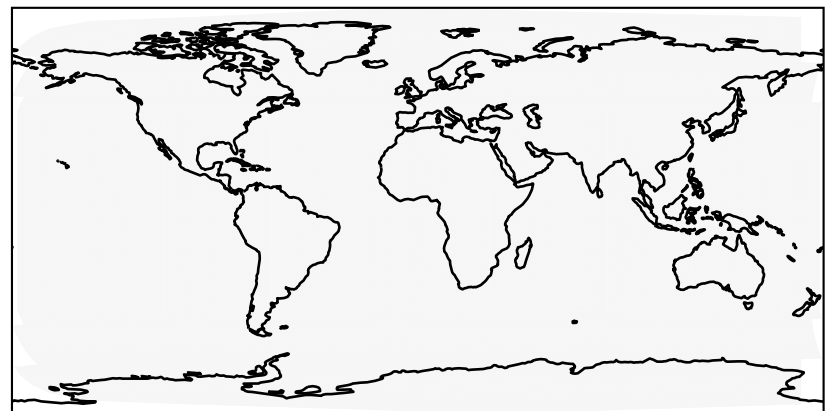
GCHP\_14.2.0\_GEOS-IT (Dev)  
c24



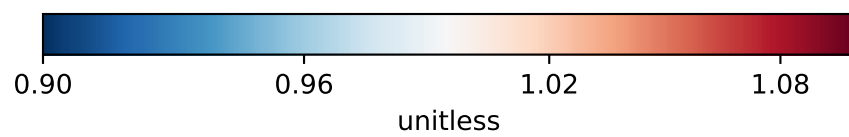
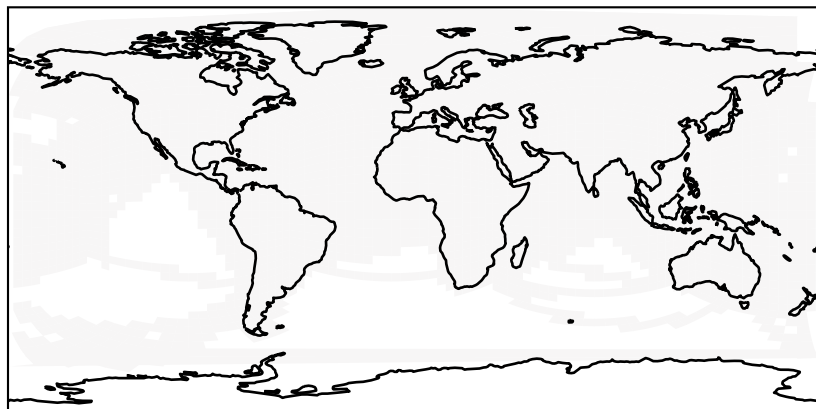
Difference  
Dev - Ref, Dynamic Range



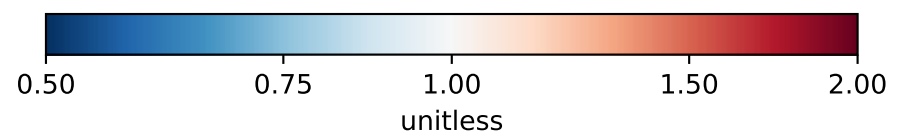
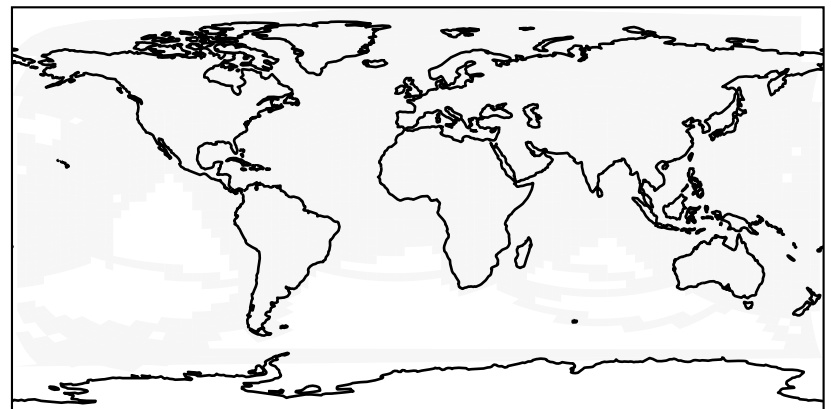
Difference  
Dev - Ref, Restricted Range [5%,95%]



Ratio  
Dev/Ref, Dynamic Range

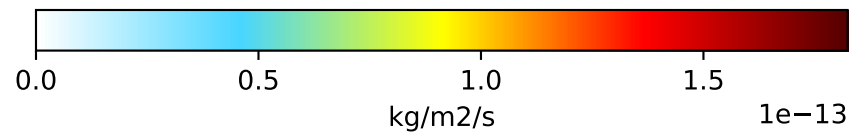
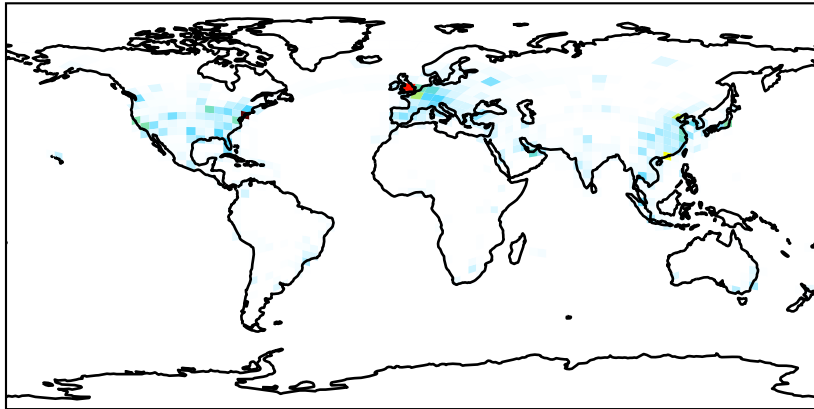


Ratio  
Dev/Ref, Fixed Range

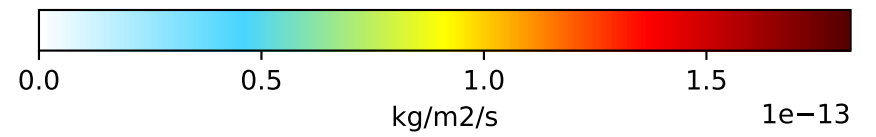
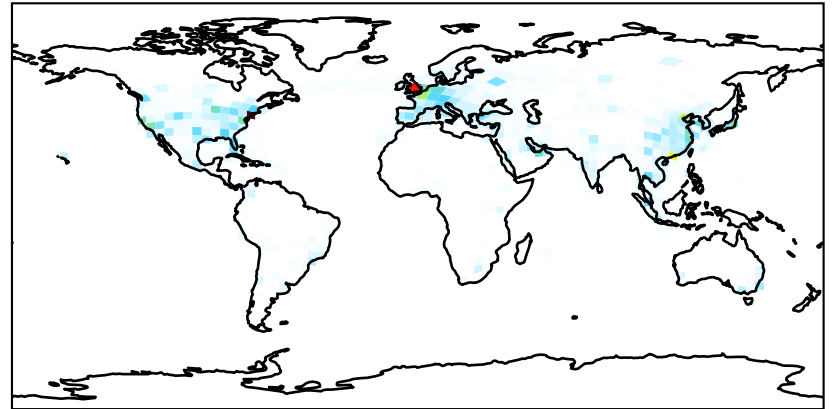


# EmisCH20\_Aircraft

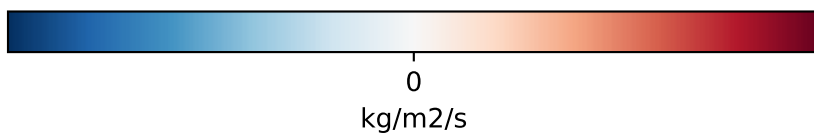
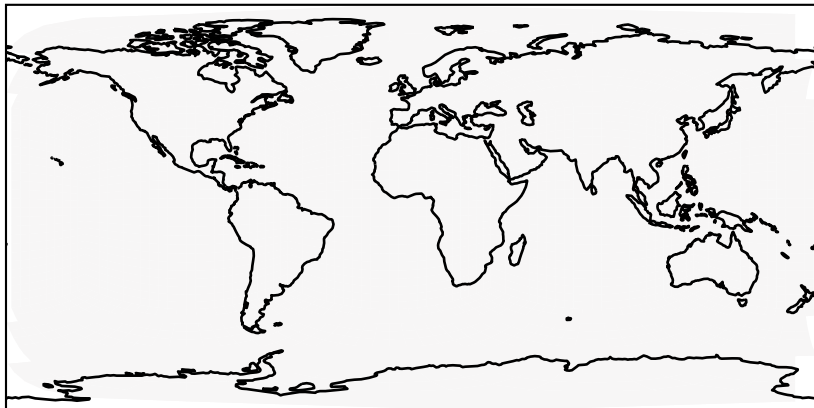
GCHP\_14.2.0\_MERRA2 (Ref)  
c24



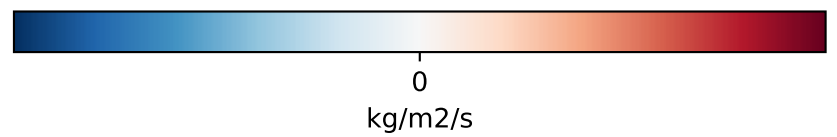
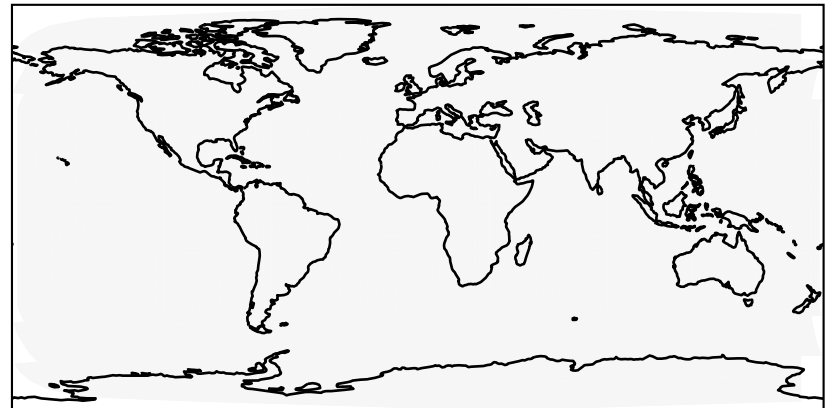
GCHP\_14.2.0\_GEOS-IT (Dev)  
c24



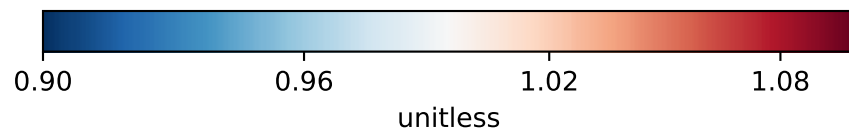
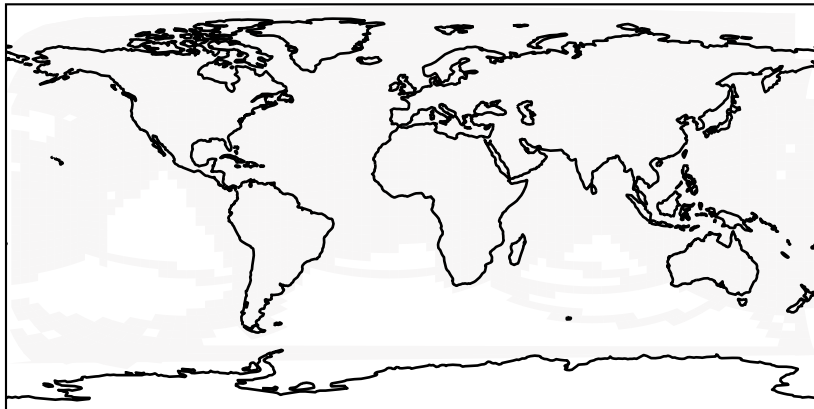
Difference  
Dev - Ref, Dynamic Range



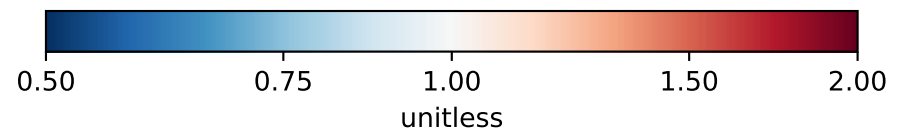
Difference  
Dev - Ref, Restricted Range [5%,95%]



Ratio  
Dev/Ref, Dynamic Range

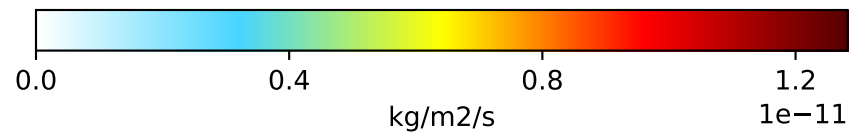
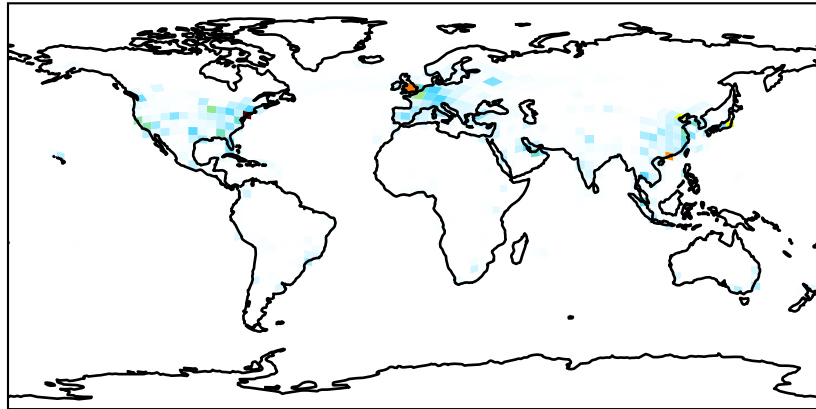


Ratio  
Dev/Ref, Fixed Range

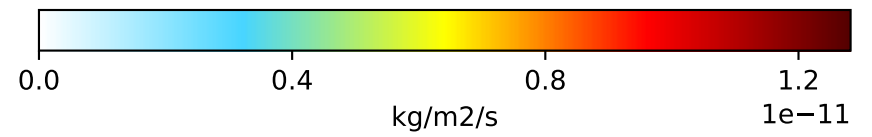
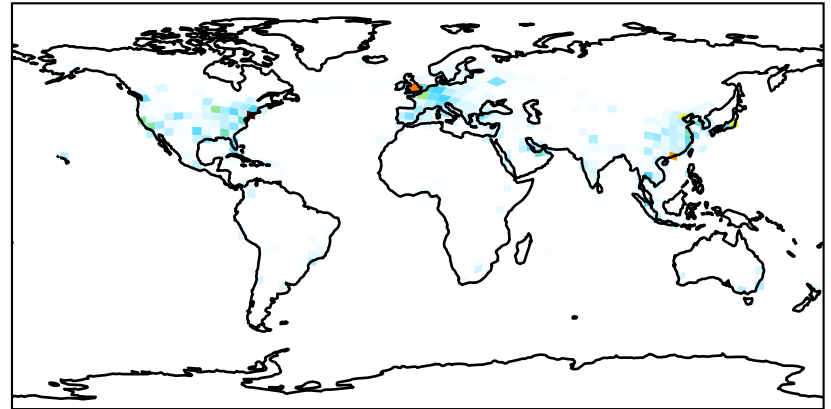


# EmisCO\_Aircraft

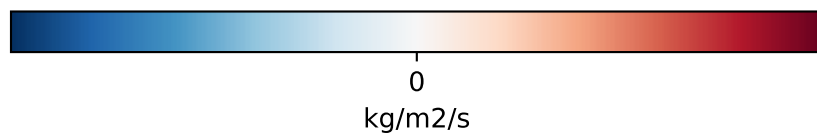
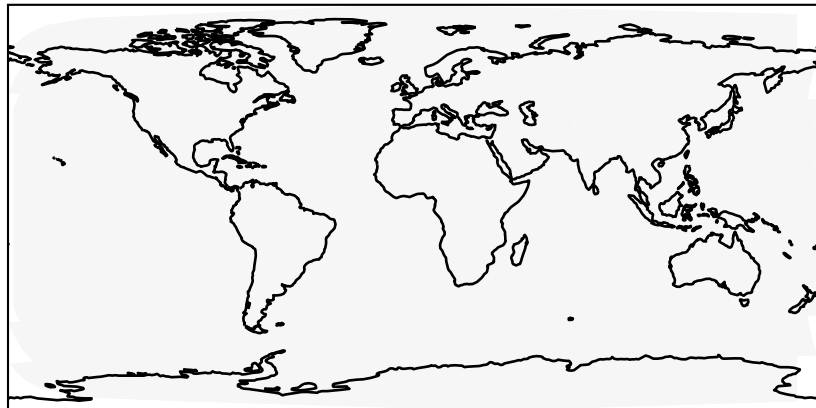
GCHP\_14.2.0\_MERRA2 (Ref)  
c24



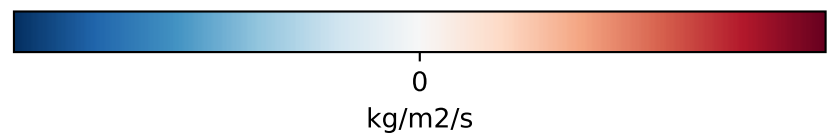
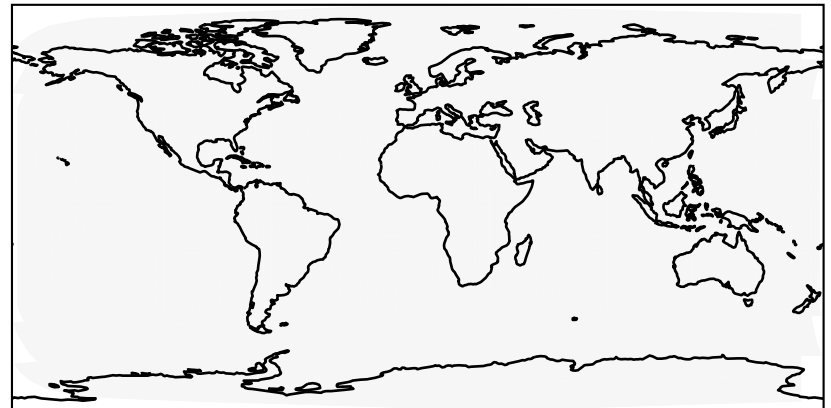
GCHP\_14.2.0\_GEOS-IT (Dev)  
c24



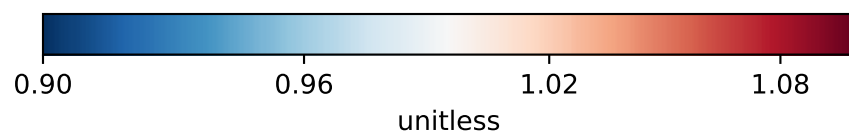
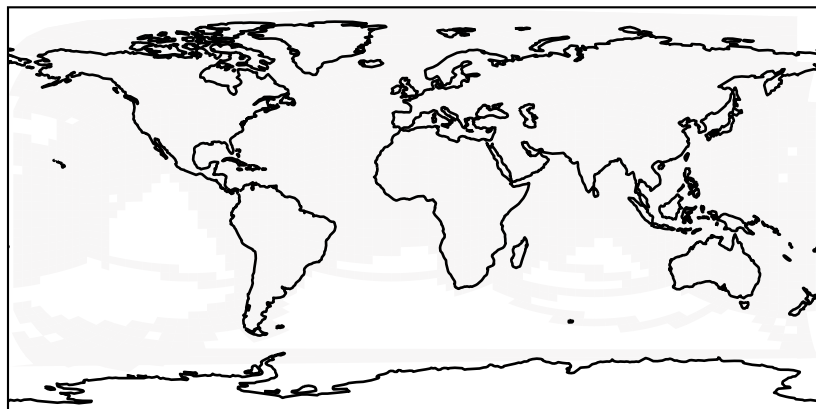
Difference  
Dev - Ref, Dynamic Range



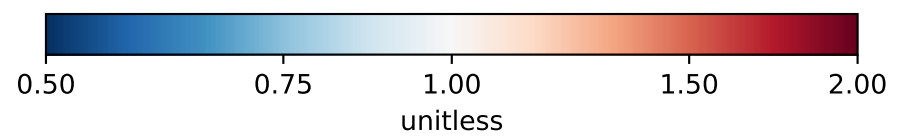
Difference  
Dev - Ref, Restricted Range [5%,95%]



Ratio  
Dev/Ref, Dynamic Range

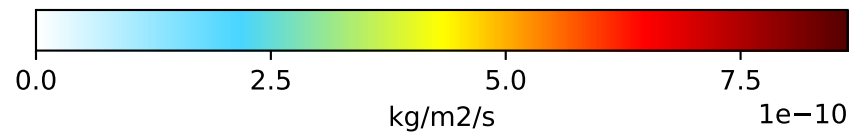
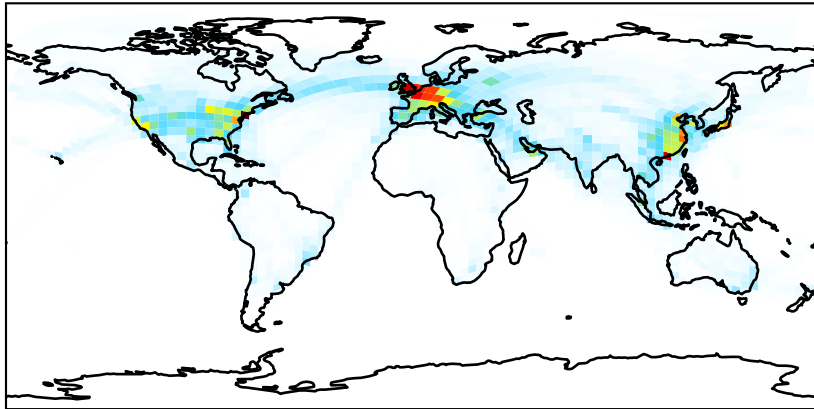


Ratio  
Dev/Ref, Fixed Range

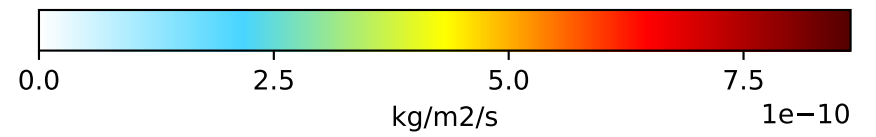
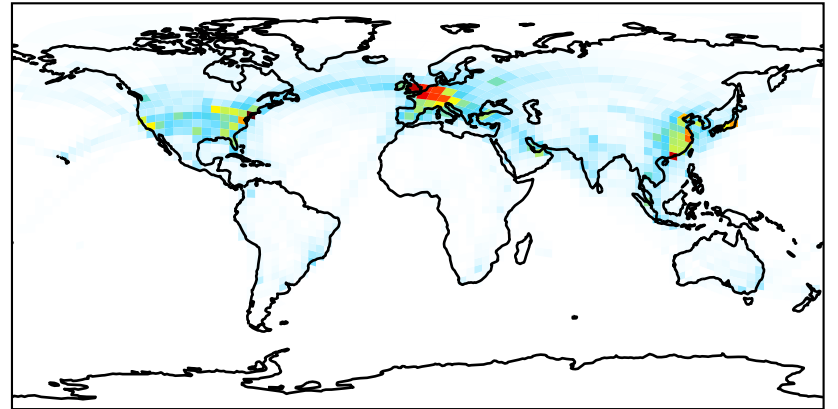


# EmisH2O\_Aircraft

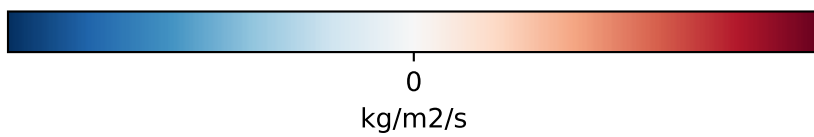
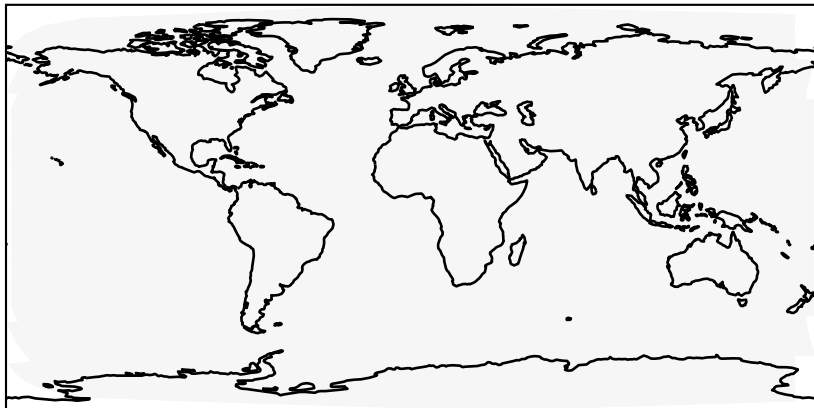
GCHP\_14.2.0\_MERRA2 (Ref)  
c24



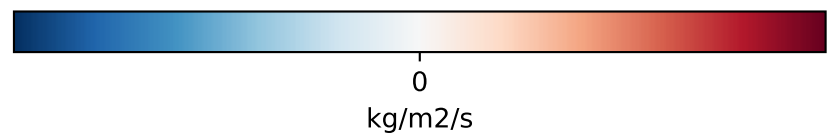
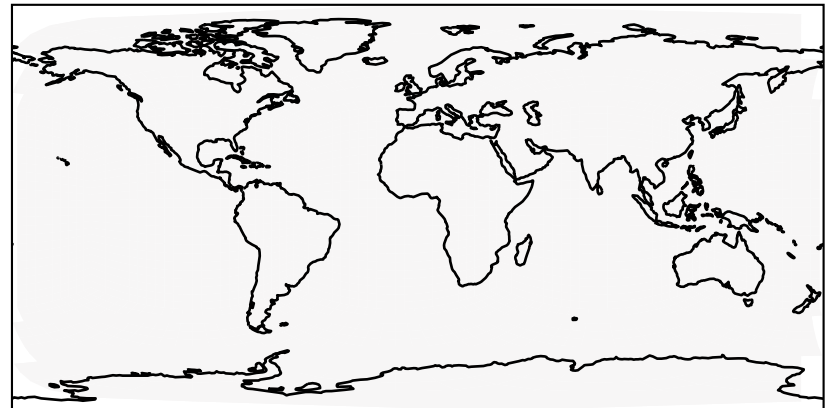
GCHP\_14.2.0\_GEOS-IT (Dev)  
c24



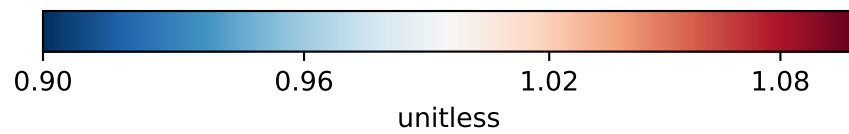
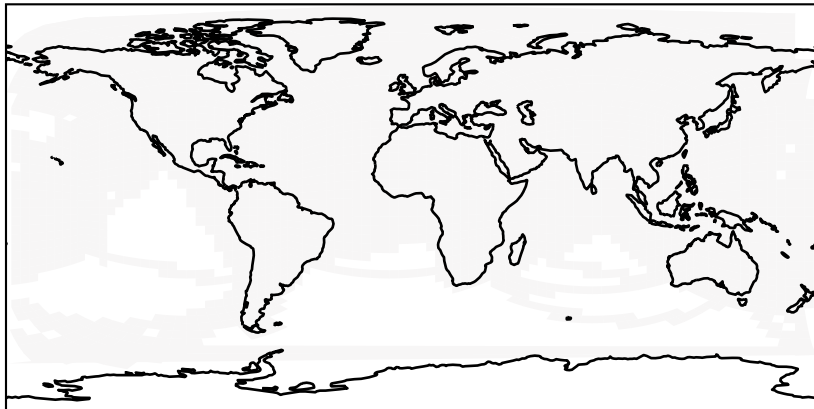
Difference  
Dev - Ref, Dynamic Range



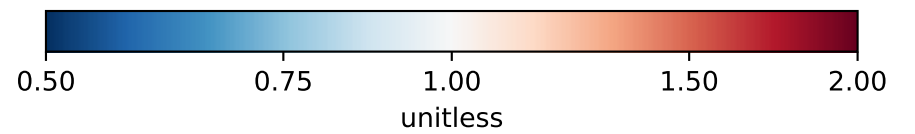
Difference  
Dev - Ref, Restricted Range [5%,95%]



Ratio  
Dev/Ref, Dynamic Range

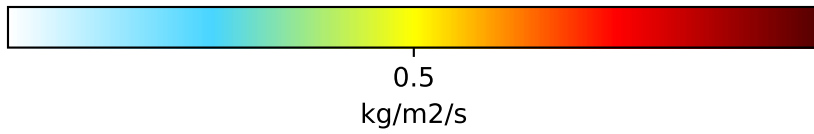


Ratio  
Dev/Ref, Fixed Range

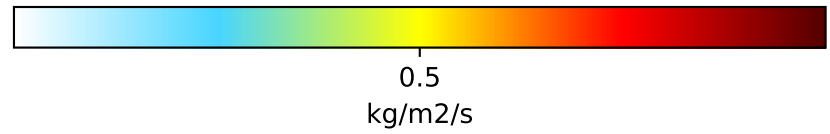
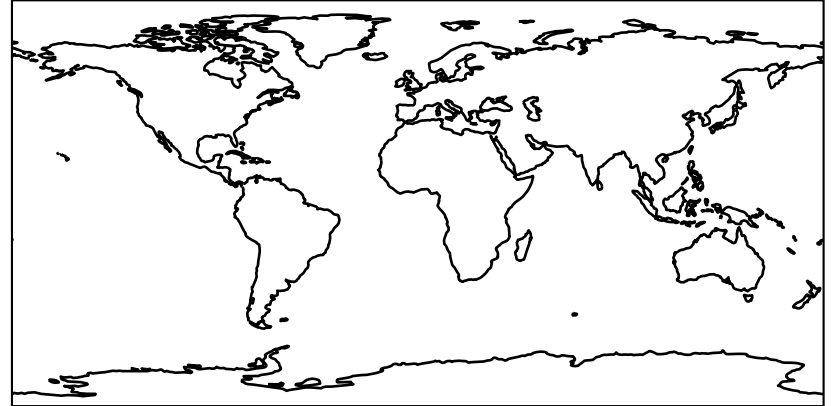


# EmisHONO\_Aircraft

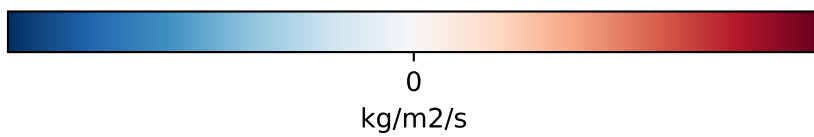
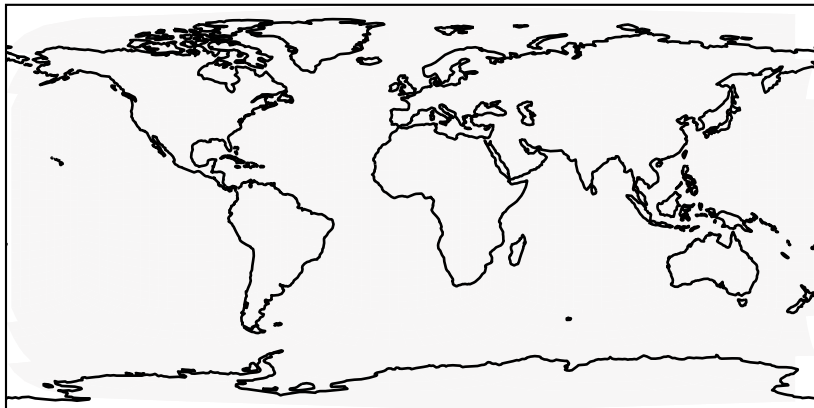
GCHP\_14.2.0\_MERRA2 (Ref)  
c24



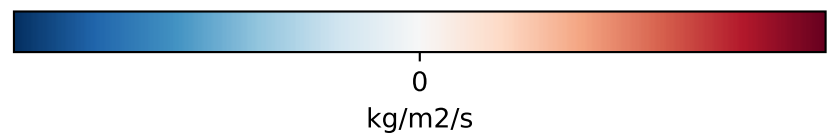
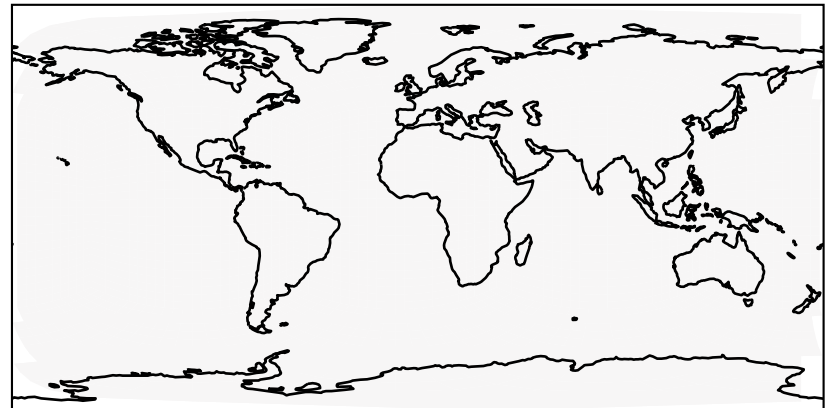
GCHP\_14.2.0\_GEOS-IT (Dev)  
c24



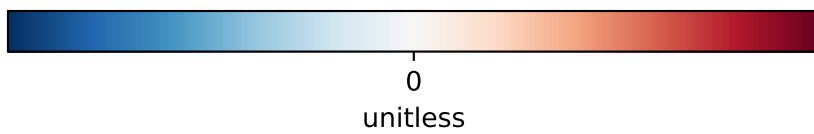
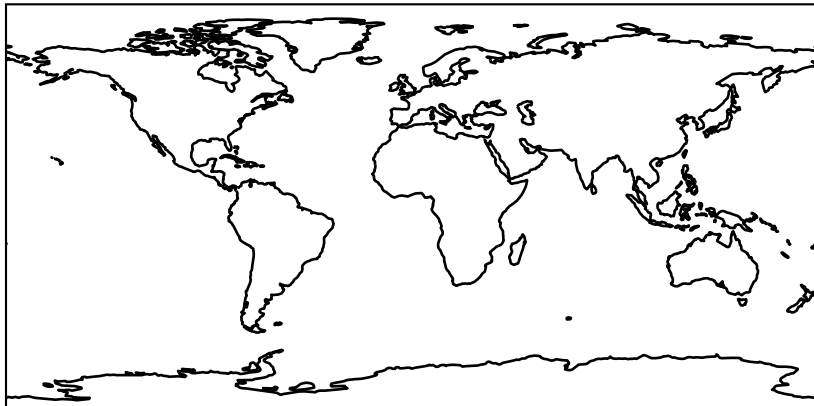
Difference  
Dev - Ref, Dynamic Range



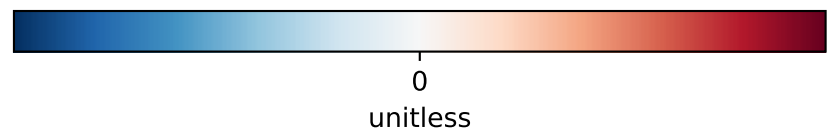
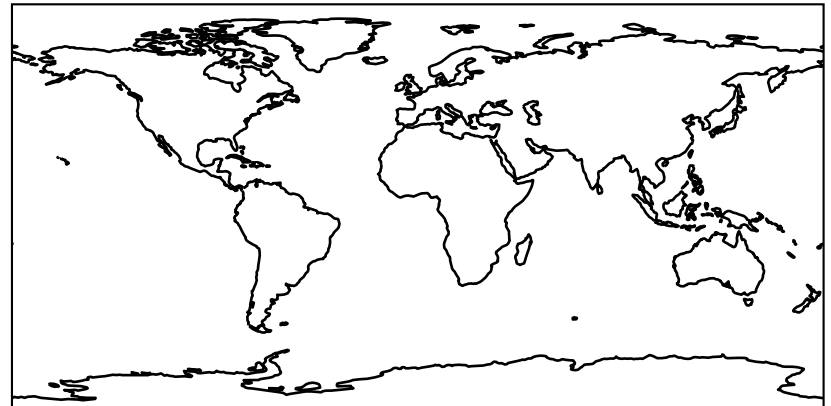
Difference  
Dev - Ref, Restricted Range [5%,95%]



Ratio  
Dev/Ref, Dynamic Range



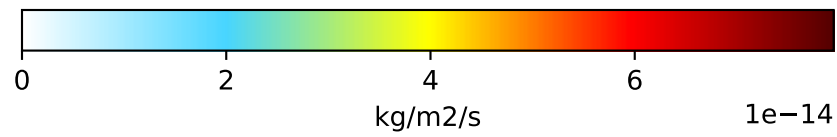
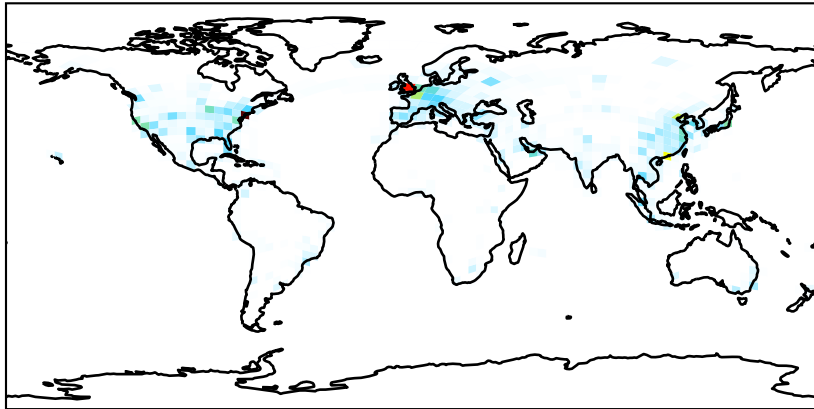
Ratio  
Dev/Ref, Fixed Range



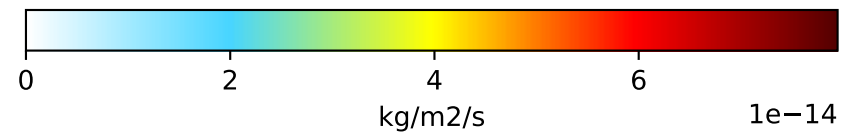
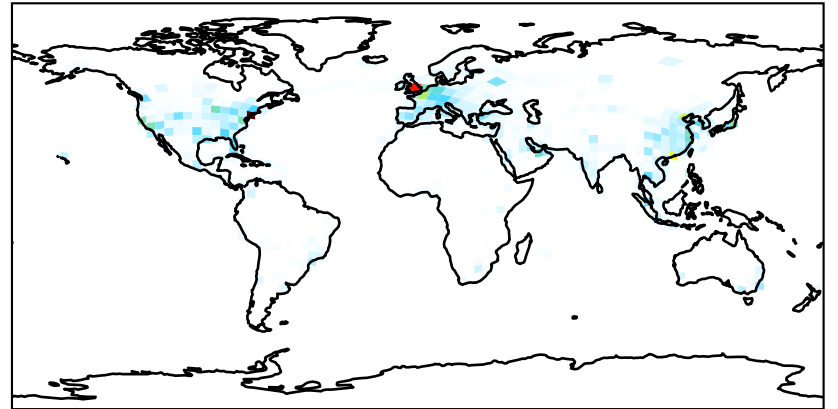


# EmisMACR\_Aircraft

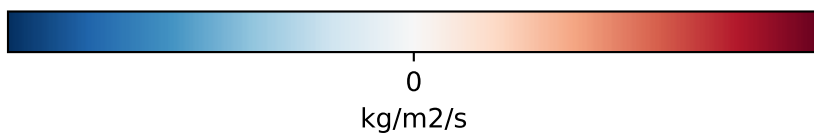
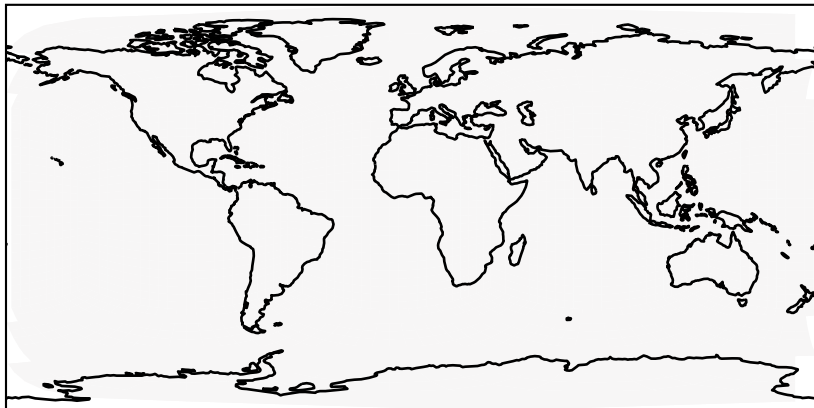
GCHP\_14.2.0\_MERRA2 (Ref)  
c24



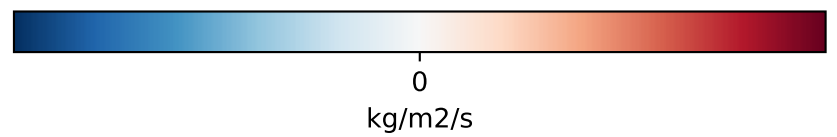
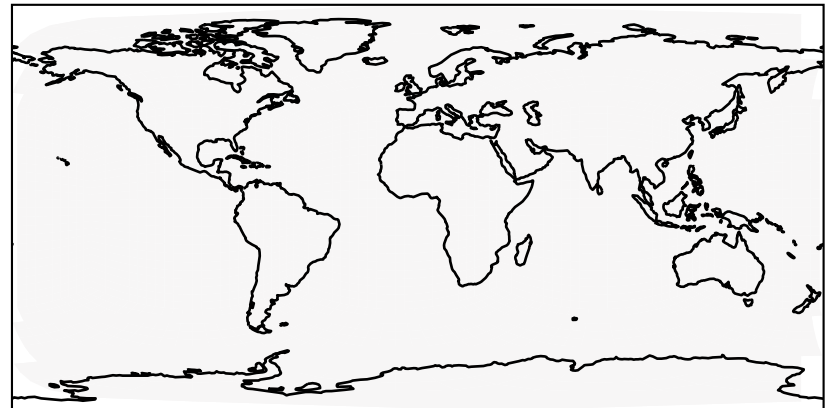
GCHP\_14.2.0\_GEOS-IT (Dev)  
c24



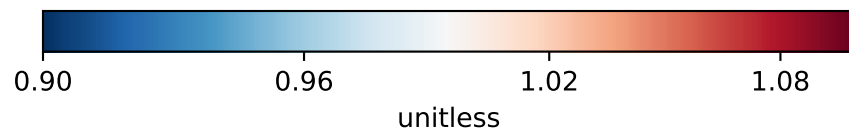
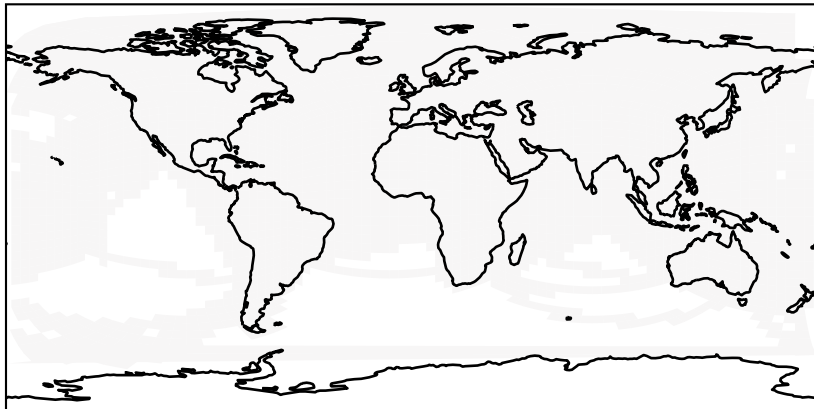
Difference  
Dev - Ref, Dynamic Range



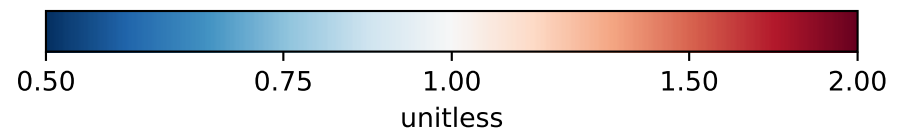
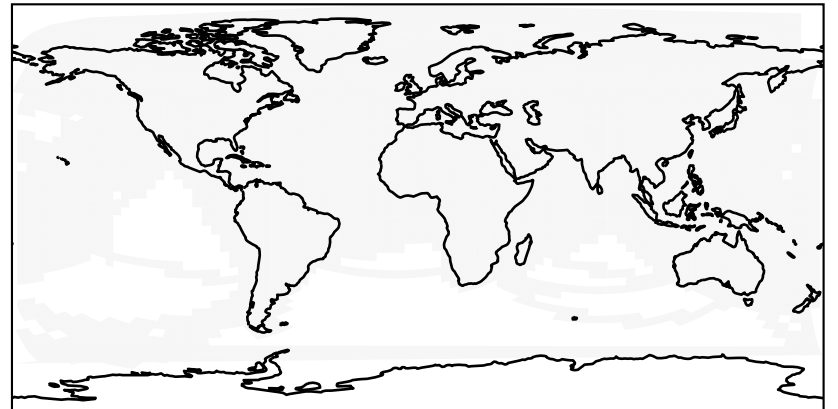
Difference  
Dev - Ref, Restricted Range [5%,95%]



Ratio  
Dev/Ref, Dynamic Range

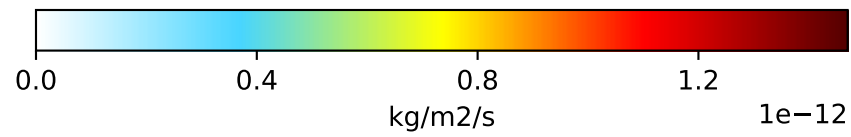
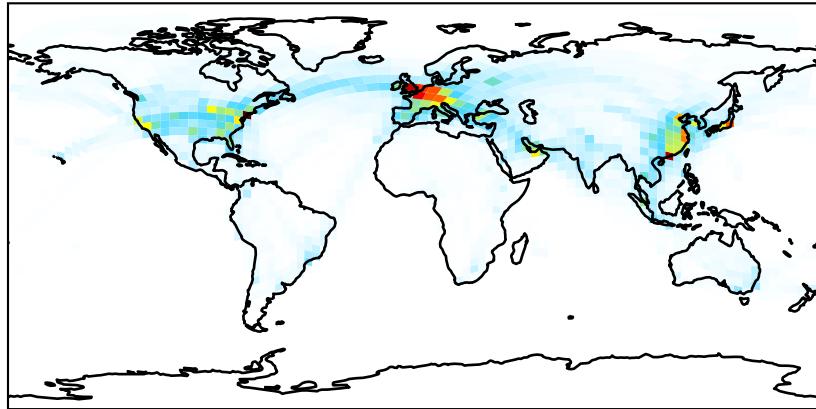


Ratio  
Dev/Ref, Fixed Range

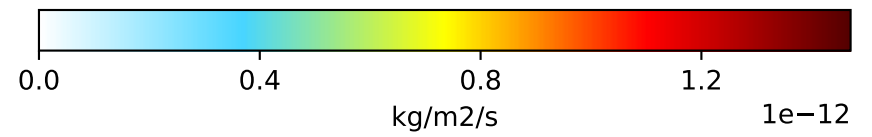
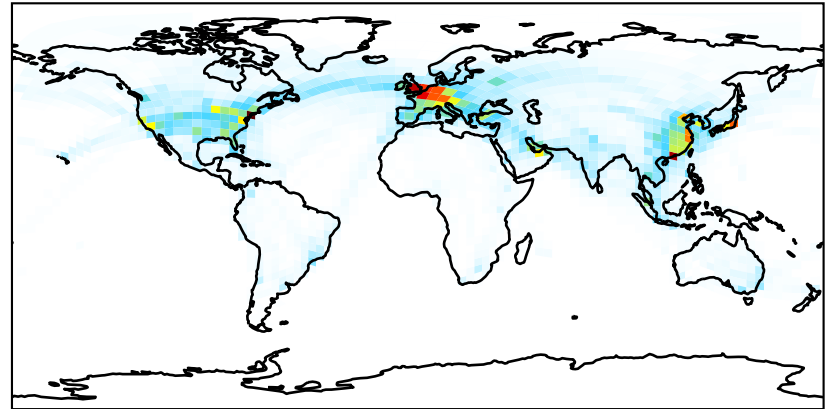


# EmisNO2\_Aircraft

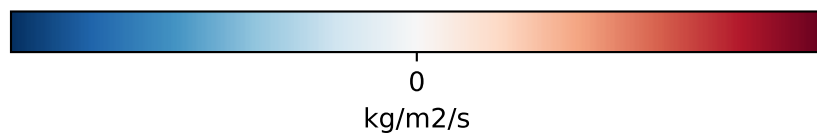
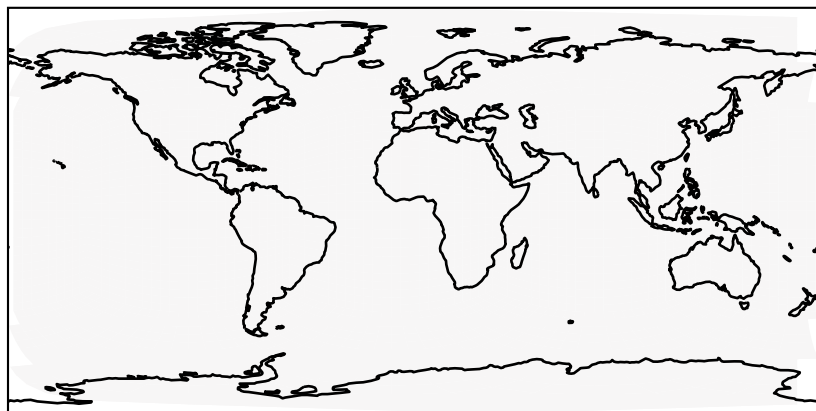
GCHP\_14.2.0\_MERRA2 (Ref)  
c24



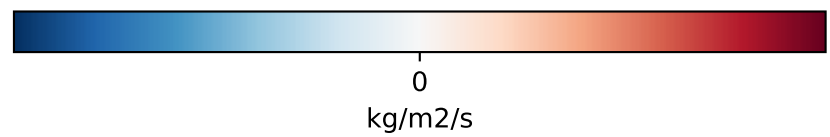
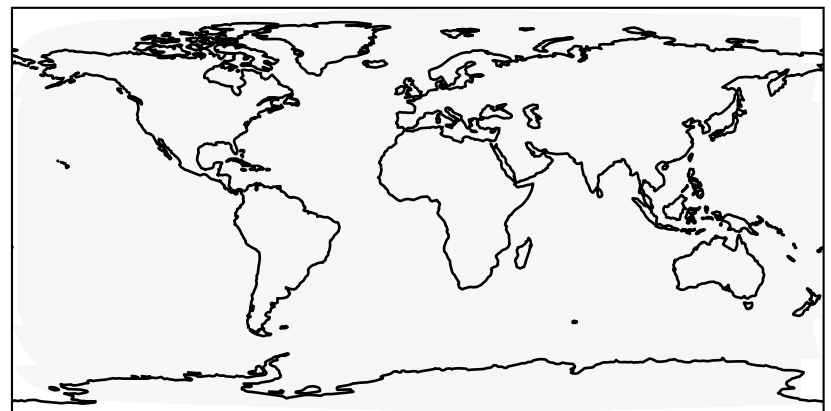
GCHP\_14.2.0\_GEOS-IT (Dev)  
c24



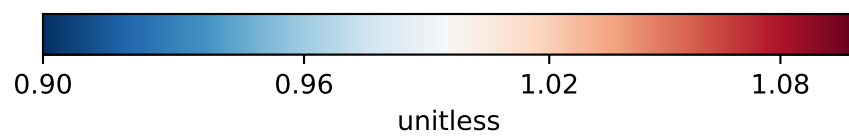
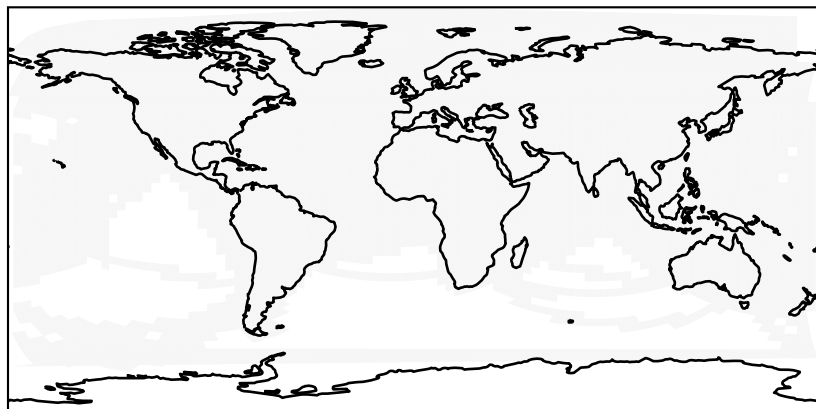
Difference  
Dev - Ref, Dynamic Range



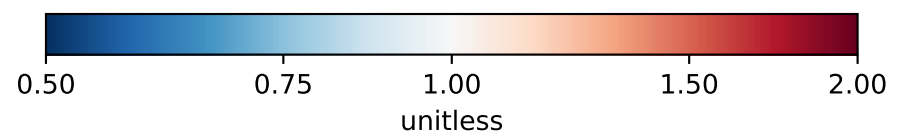
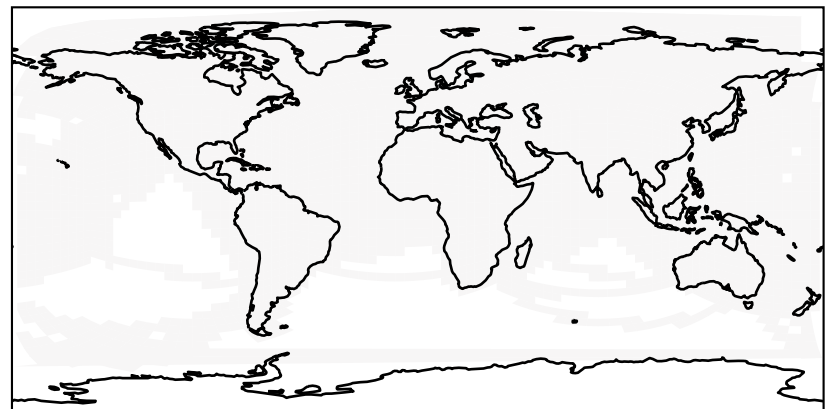
Difference  
Dev - Ref, Restricted Range [5%,95%]



Ratio  
Dev/Ref, Dynamic Range

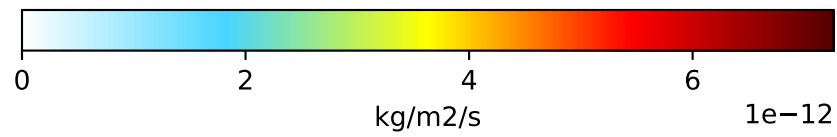
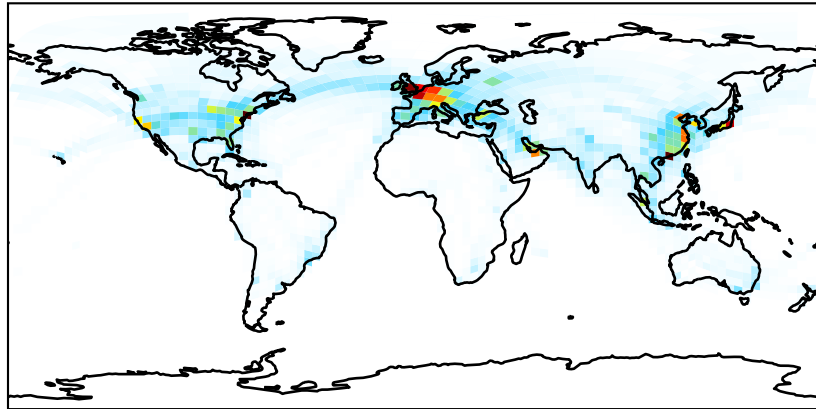


Ratio  
Dev/Ref, Fixed Range

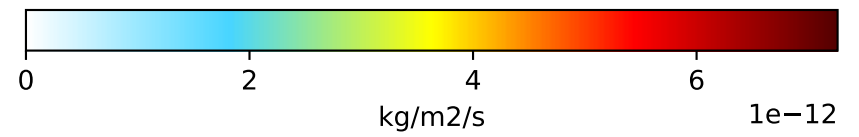
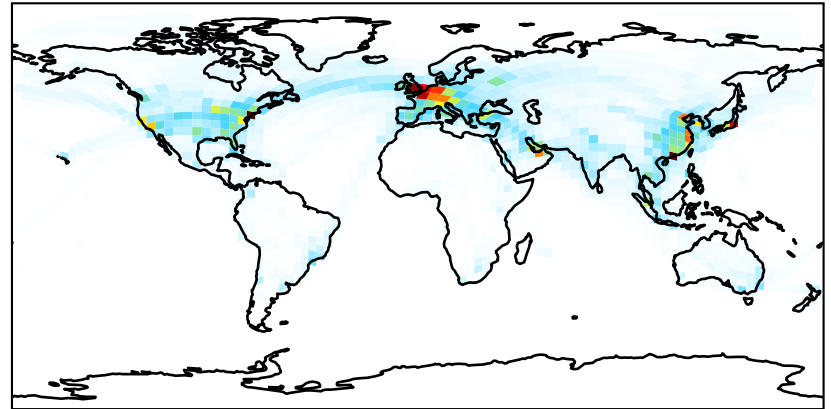


# EmisNO\_Aircraft

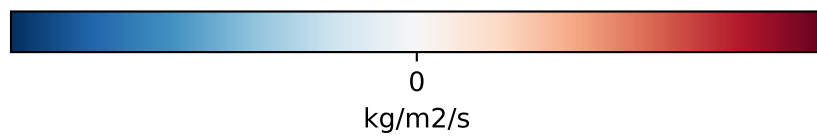
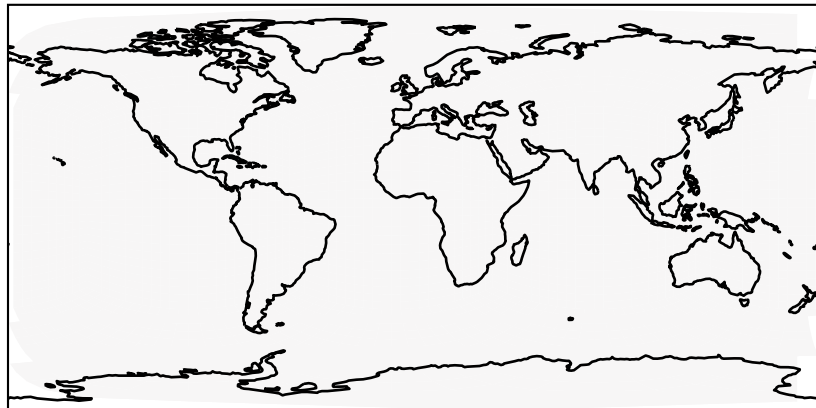
GCHP\_14.2.0\_MERRA2 (Ref)  
c24



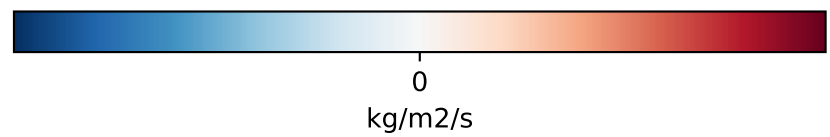
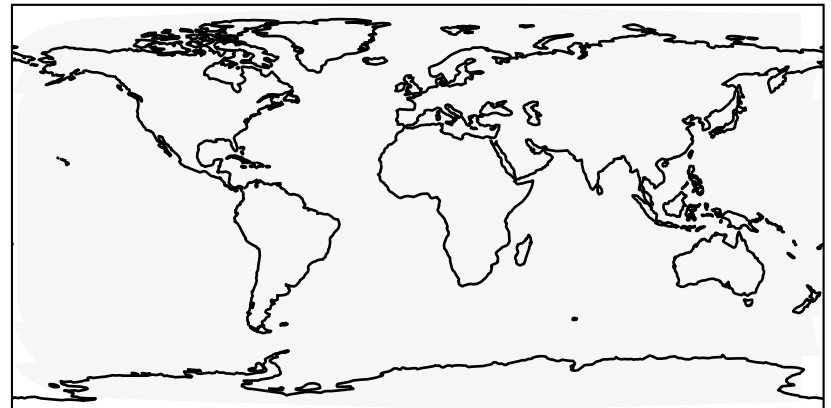
GCHP\_14.2.0\_GEOS-IT (Dev)  
c24



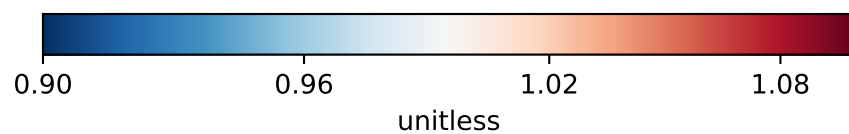
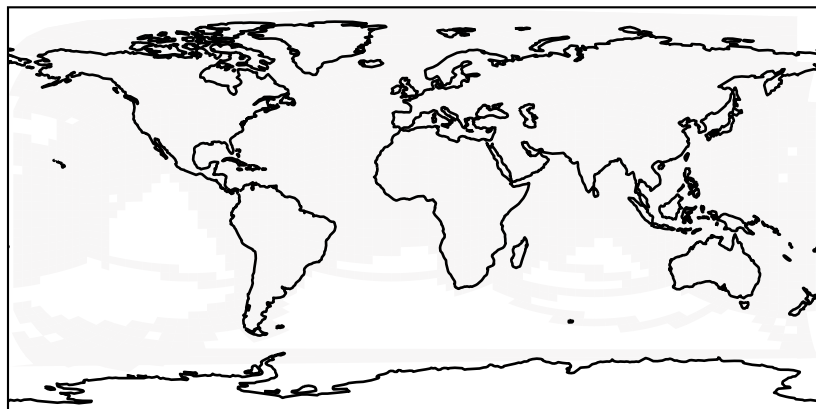
Difference  
Dev - Ref, Dynamic Range



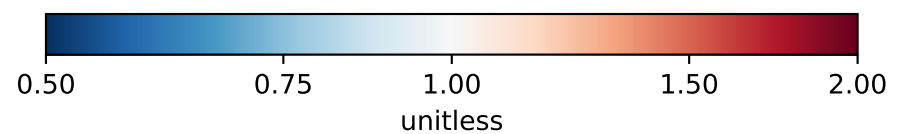
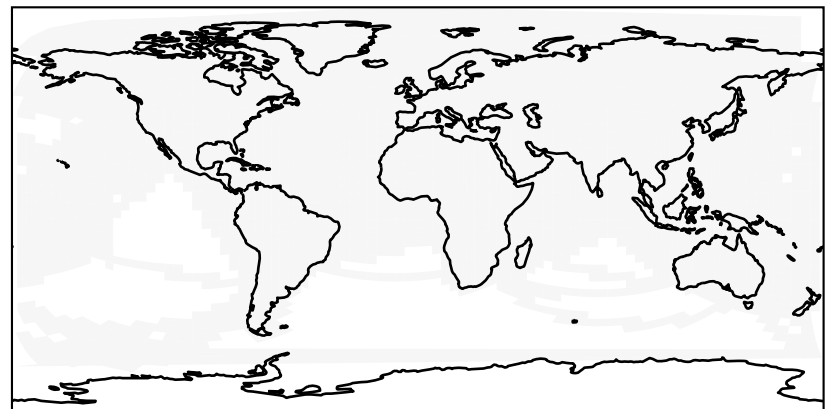
Difference  
Dev - Ref, Restricted Range [5%,95%]



Ratio  
Dev/Ref, Dynamic Range

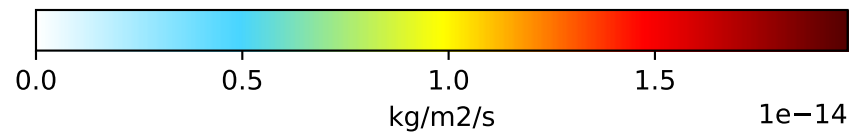
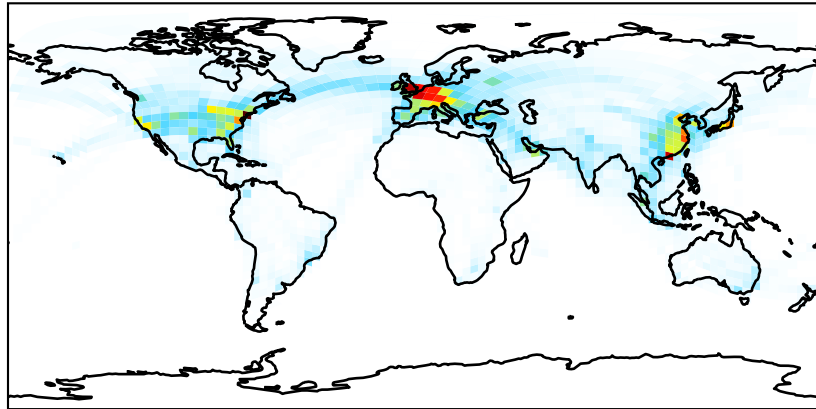


Ratio  
Dev/Ref, Fixed Range

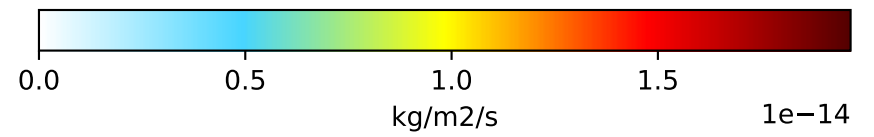
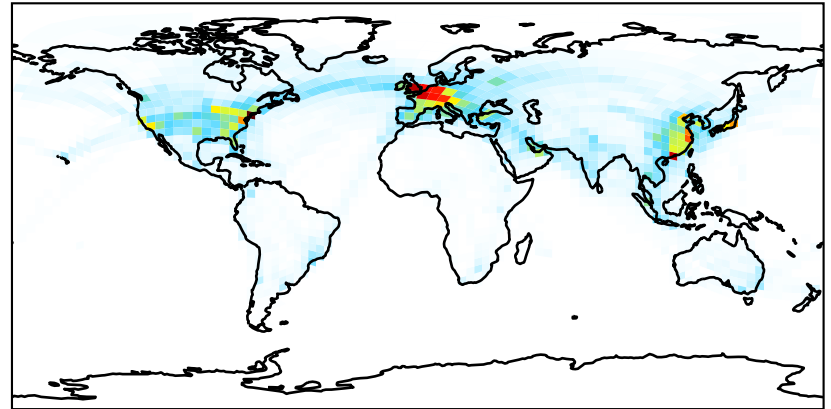


# EmisOCPI\_Aircraft

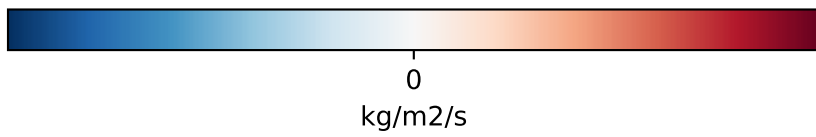
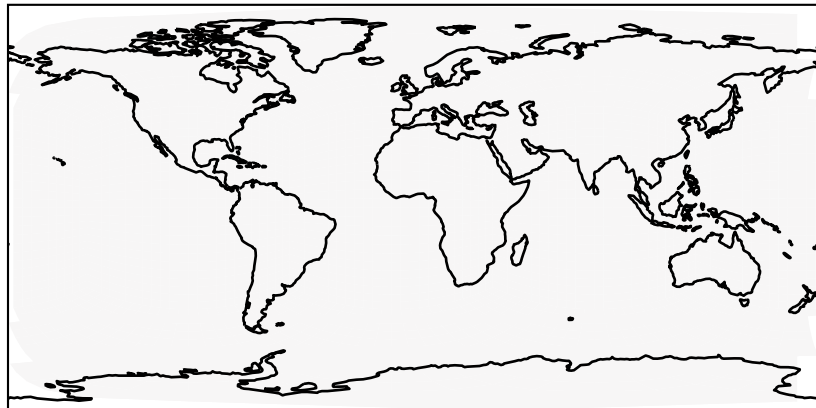
GCHP\_14.2.0\_MERRA2 (Ref)  
c24



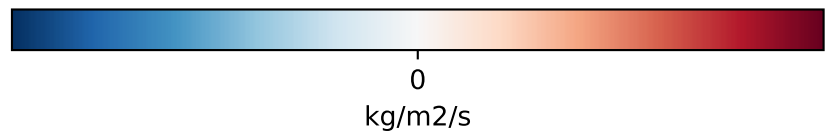
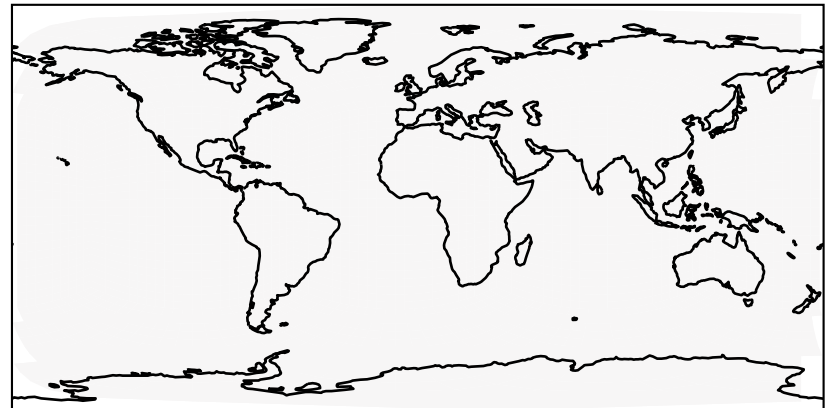
GCHP\_14.2.0\_GEOS-IT (Dev)  
c24



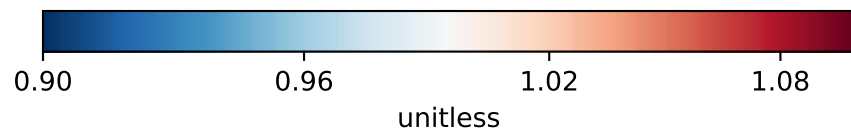
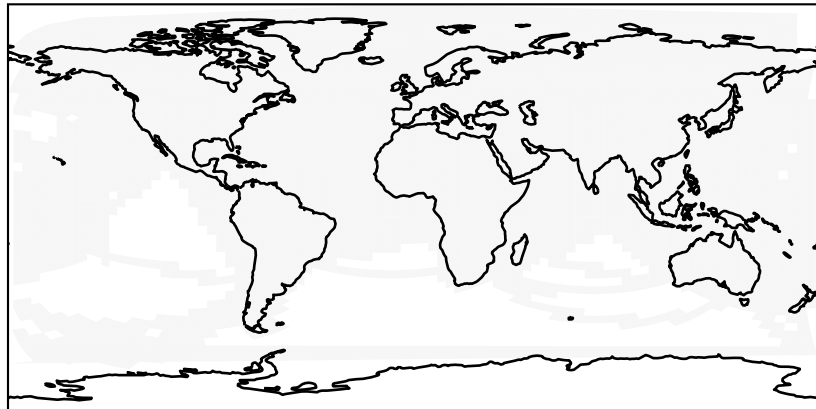
Difference  
Dev - Ref, Dynamic Range



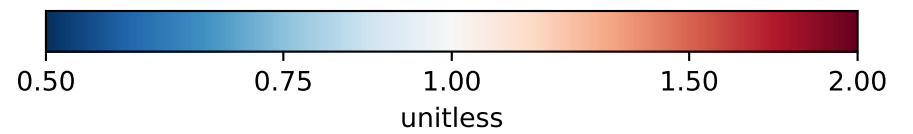
Difference  
Dev - Ref, Restricted Range [5%,95%]



Ratio  
Dev/Ref, Dynamic Range

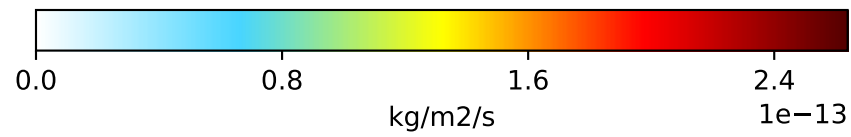
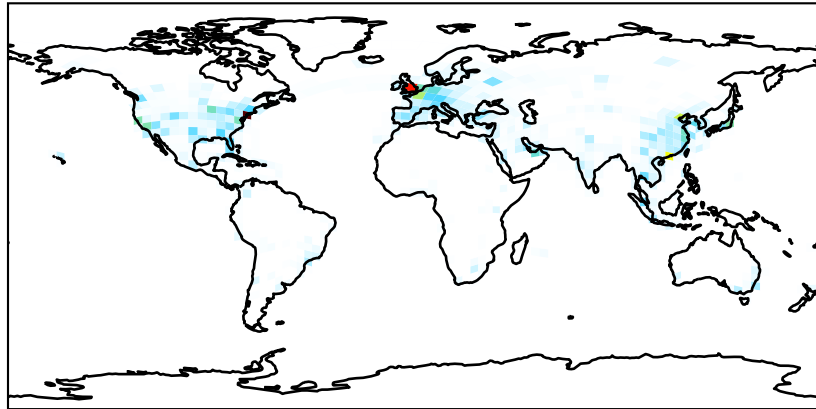


Ratio  
Dev/Ref, Fixed Range

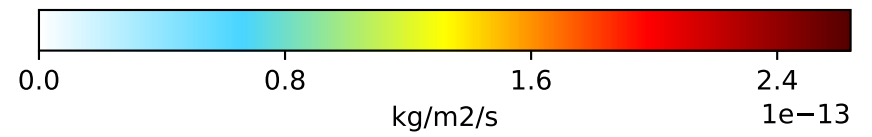
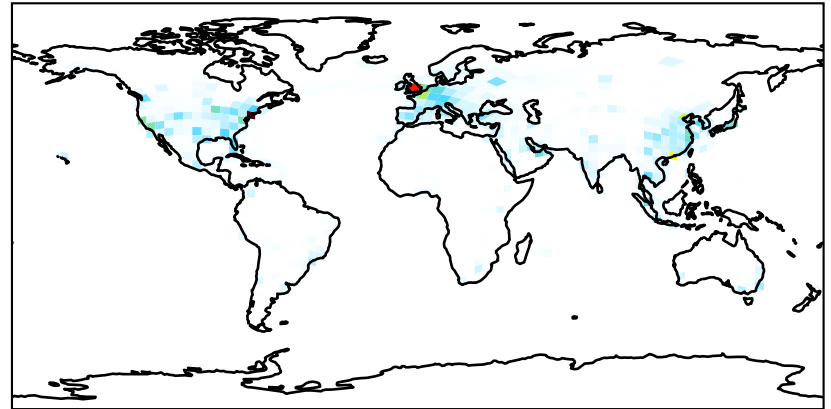


# EmisPRPE\_Aircraft

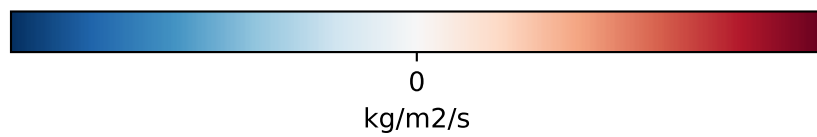
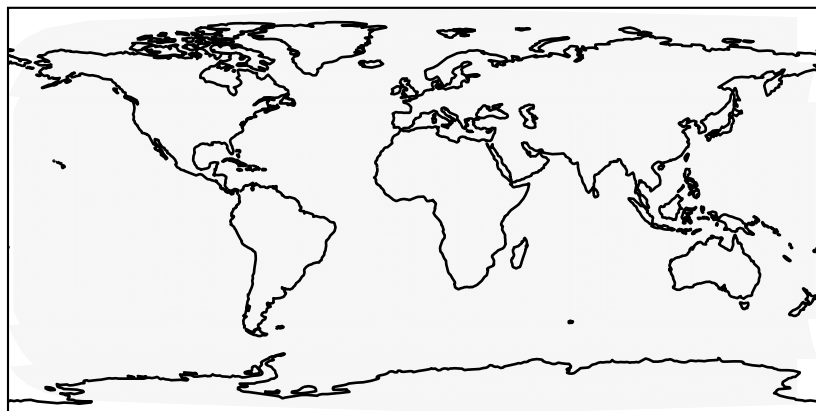
GCHP\_14.2.0\_MERRA2 (Ref)  
c24



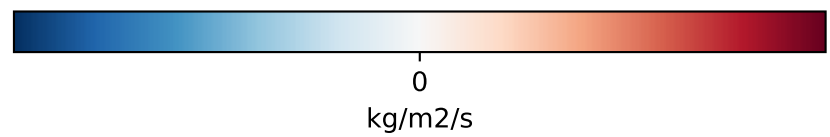
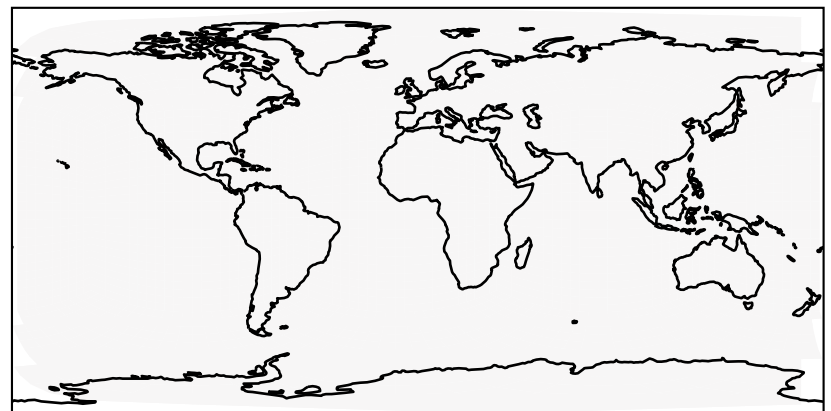
GCHP\_14.2.0\_GEOS-IT (Dev)  
c24



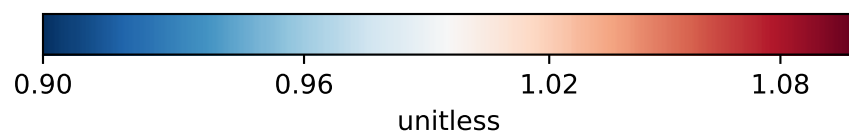
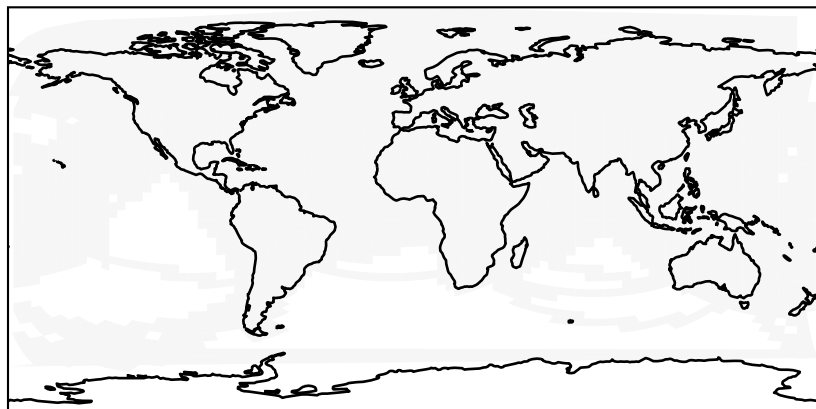
Difference  
Dev - Ref, Dynamic Range



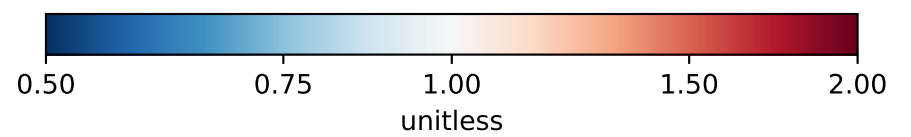
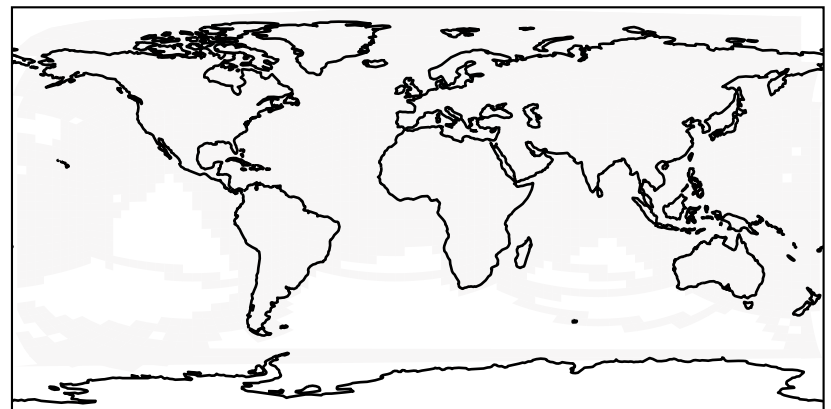
Difference  
Dev - Ref, Restricted Range [5%,95%]



Ratio  
Dev/Ref, Dynamic Range

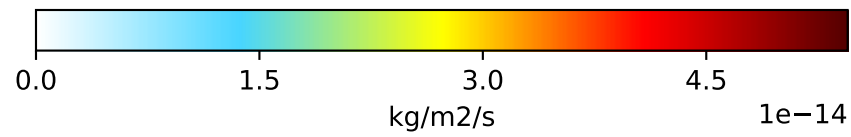
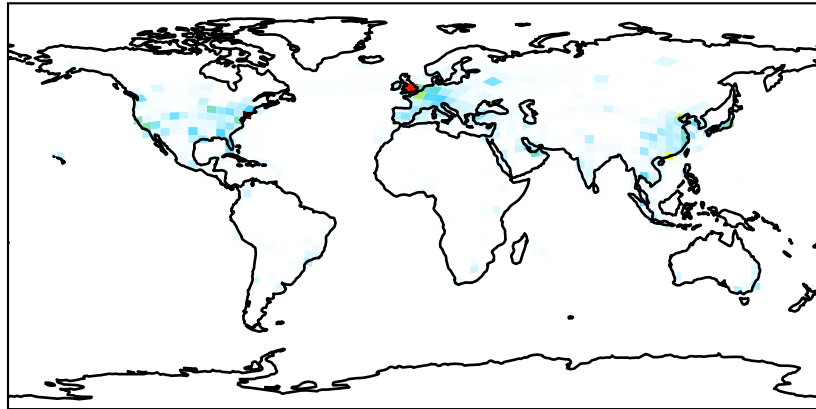


Ratio  
Dev/Ref, Fixed Range

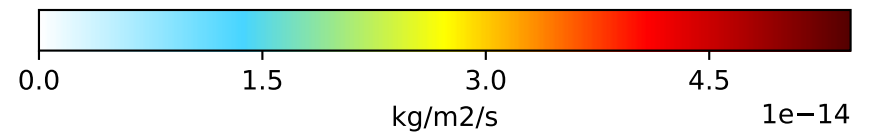
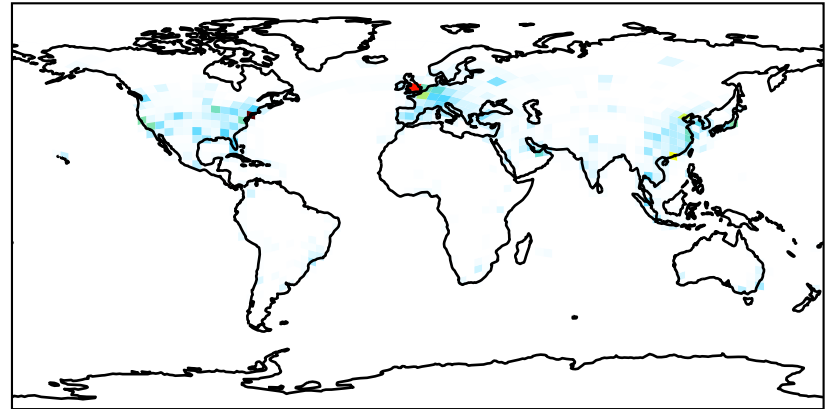


# EmisRCHO\_Aircraft

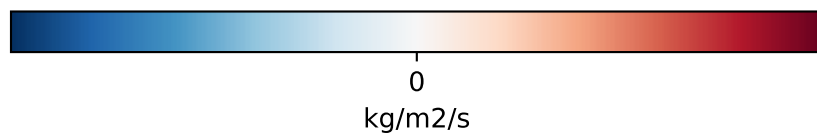
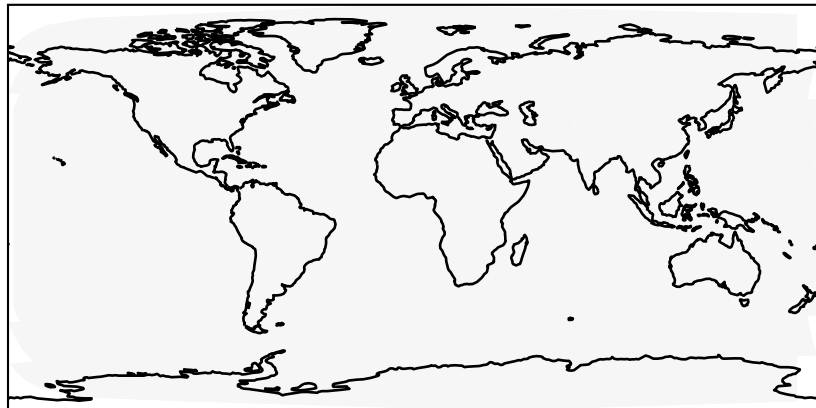
GCHP\_14.2.0\_MERRA2 (Ref)  
c24



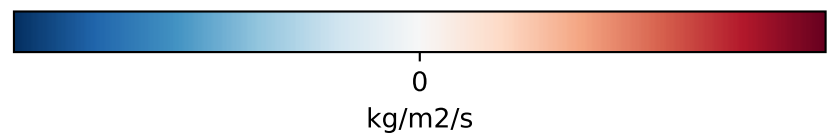
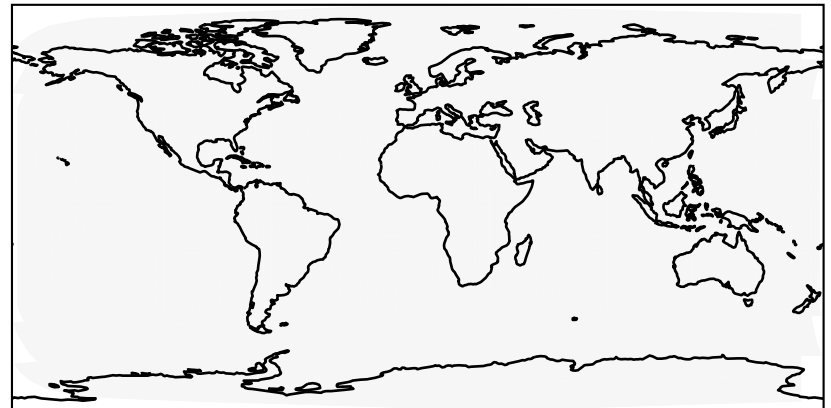
GCHP\_14.2.0\_GEOS-IT (Dev)  
c24



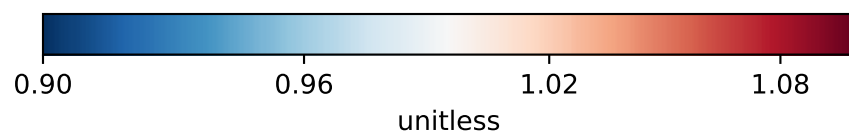
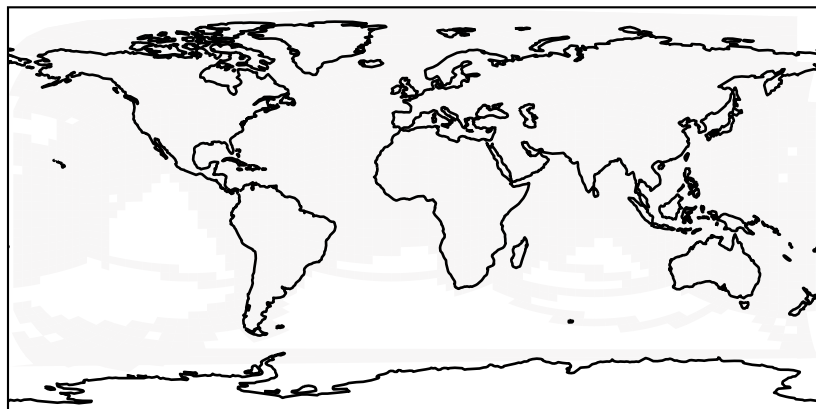
Difference  
Dev - Ref, Dynamic Range



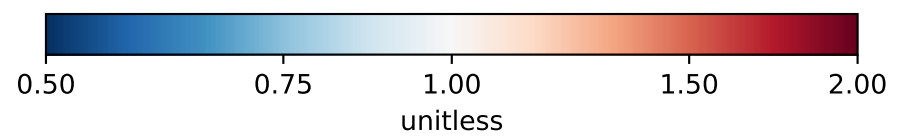
Difference  
Dev - Ref, Restricted Range [5%,95%]



Ratio  
Dev/Ref, Dynamic Range

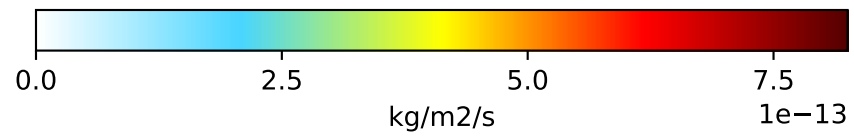
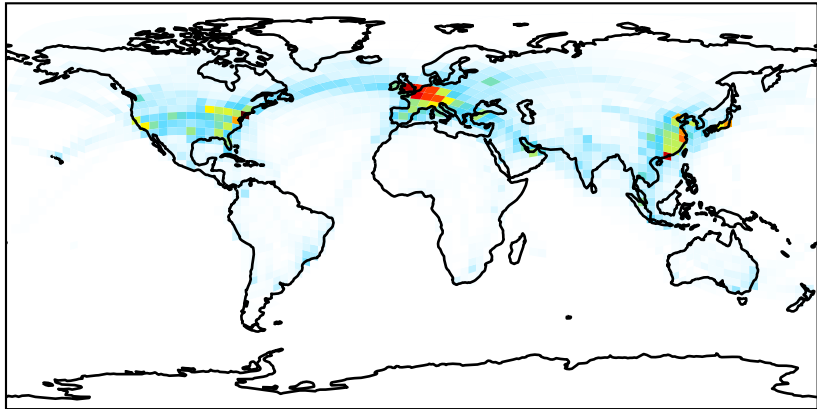


Ratio  
Dev/Ref, Fixed Range

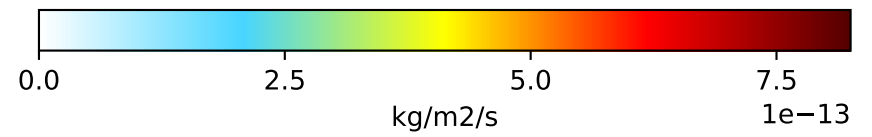
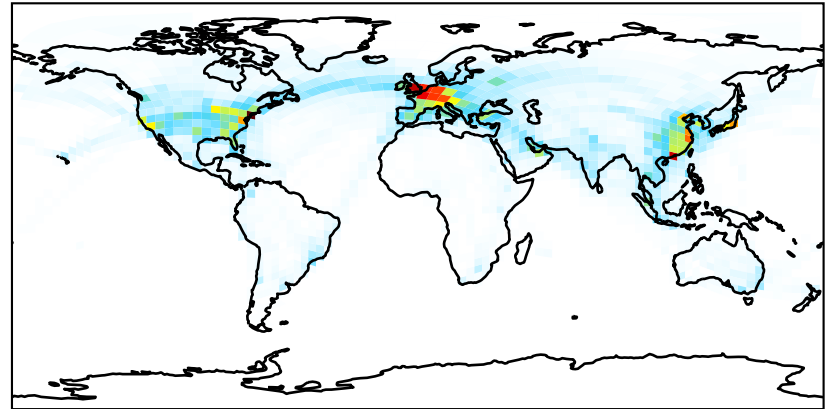


# EmisSO2\_Aircraft

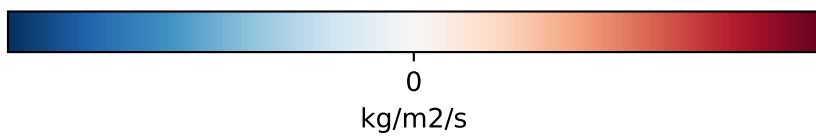
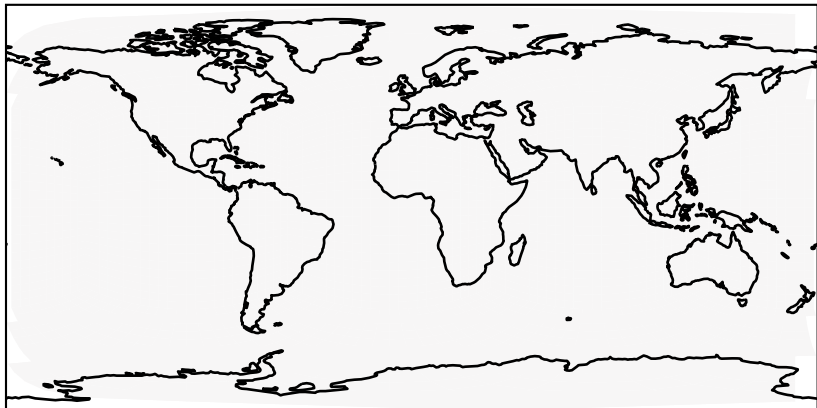
GCHP\_14.2.0\_MERRA2 (Ref)  
c24



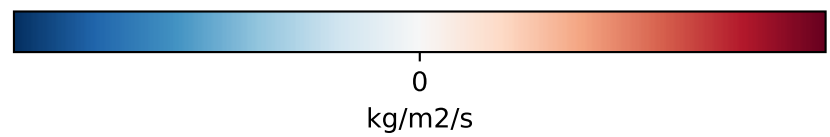
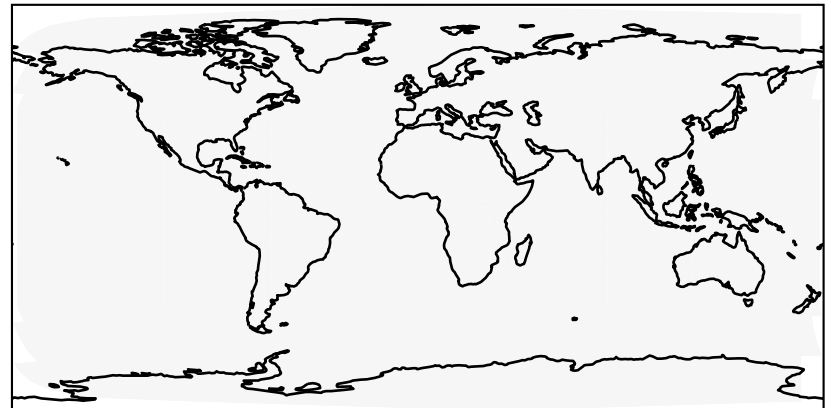
GCHP\_14.2.0\_GEOS-IT (Dev)  
c24



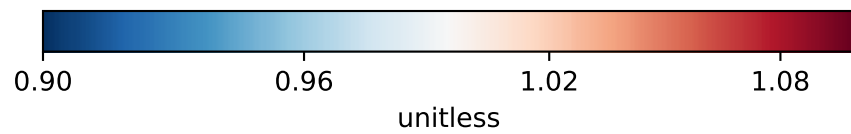
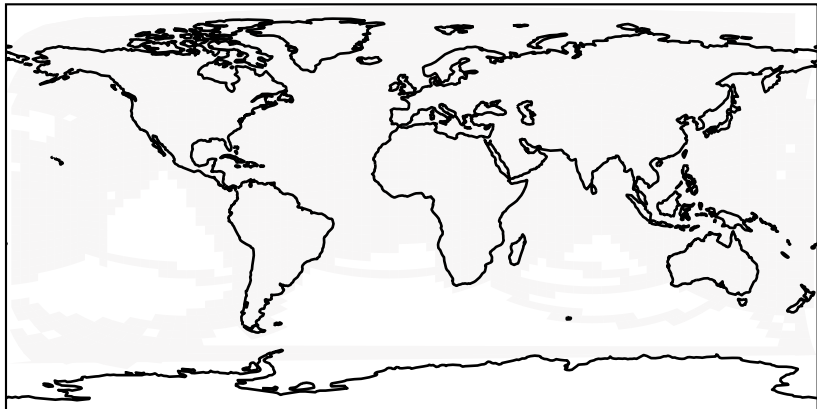
Difference  
Dev - Ref, Dynamic Range



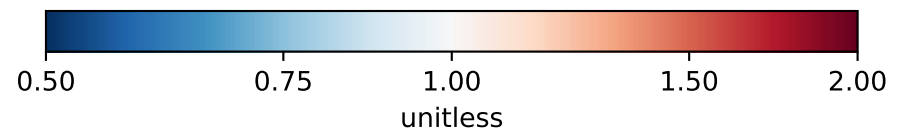
Difference  
Dev - Ref, Restricted Range [5%,95%]



Ratio  
Dev/Ref, Dynamic Range

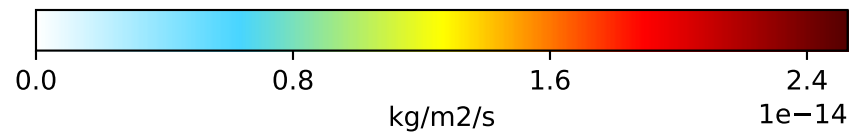
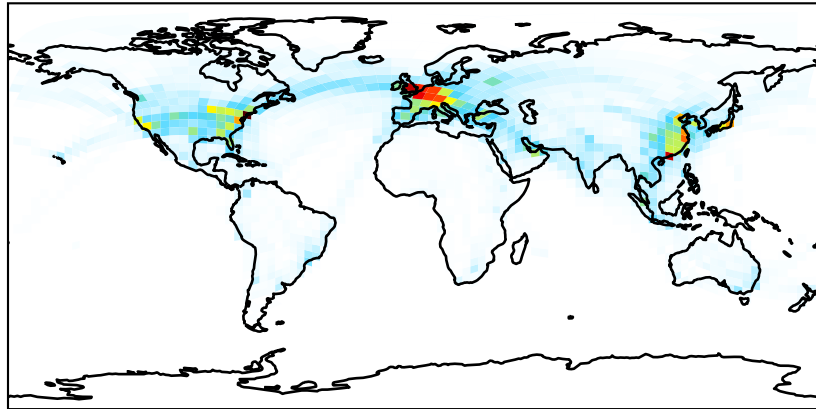


Ratio  
Dev/Ref, Fixed Range

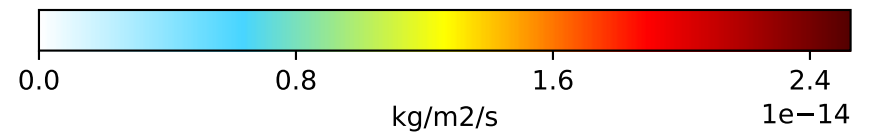
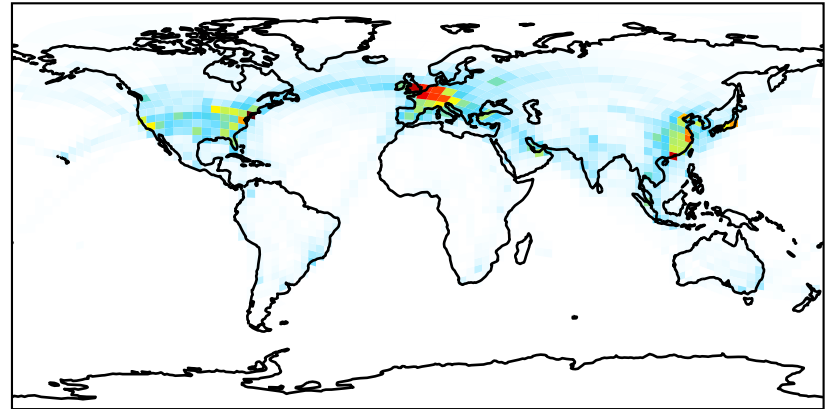


# EmisSO4\_Aircraft

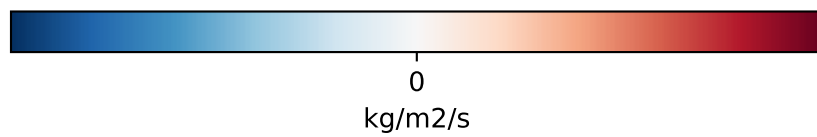
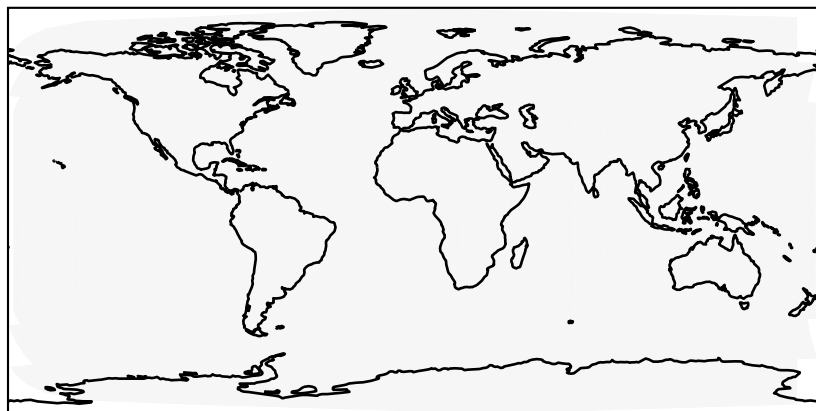
GCHP\_14.2.0\_MERRA2 (Ref)  
c24



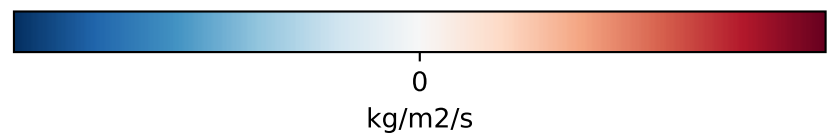
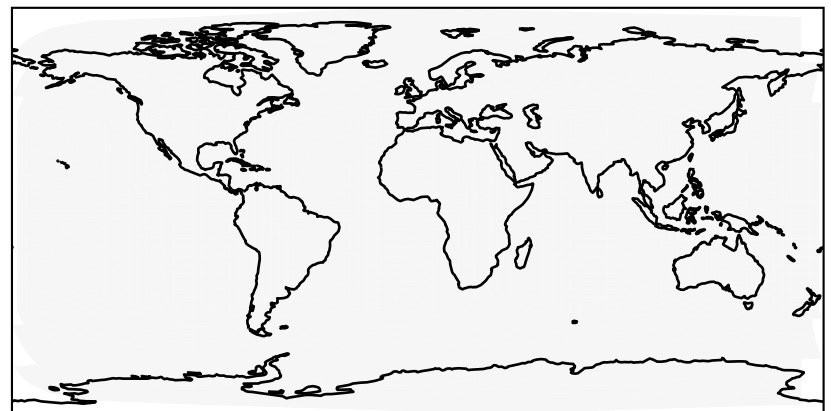
GCHP\_14.2.0\_GEOS-IT (Dev)  
c24



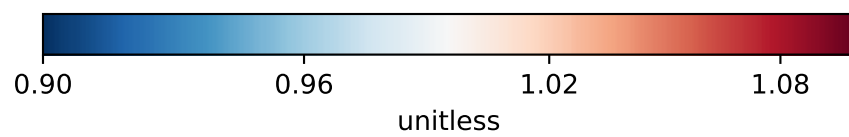
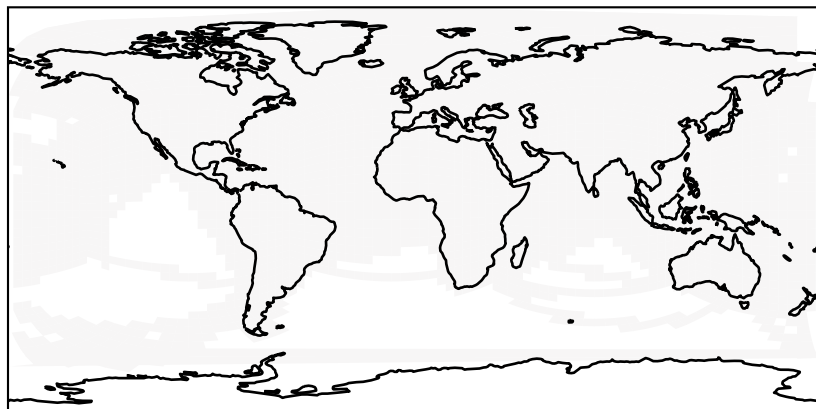
Difference  
Dev - Ref, Dynamic Range



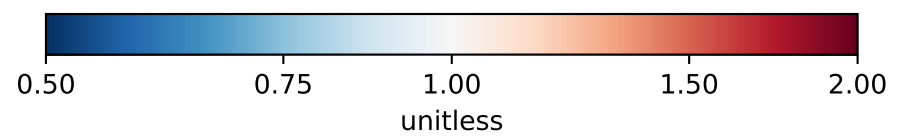
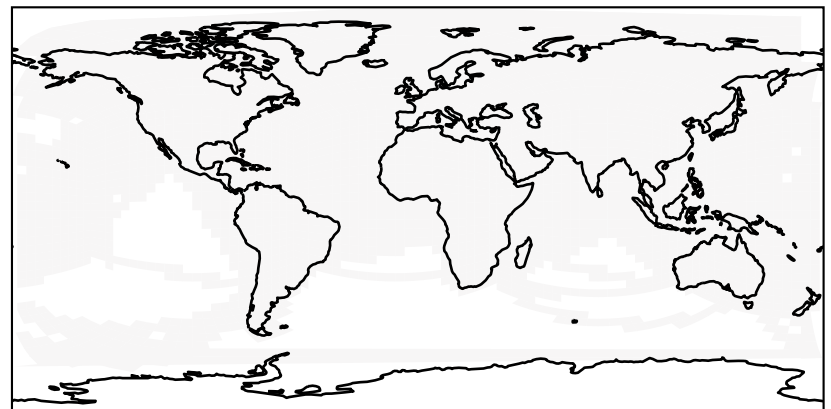
Difference  
Dev - Ref, Restricted Range [5%,95%]



Ratio  
Dev/Ref, Dynamic Range



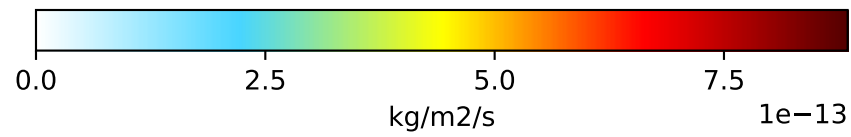
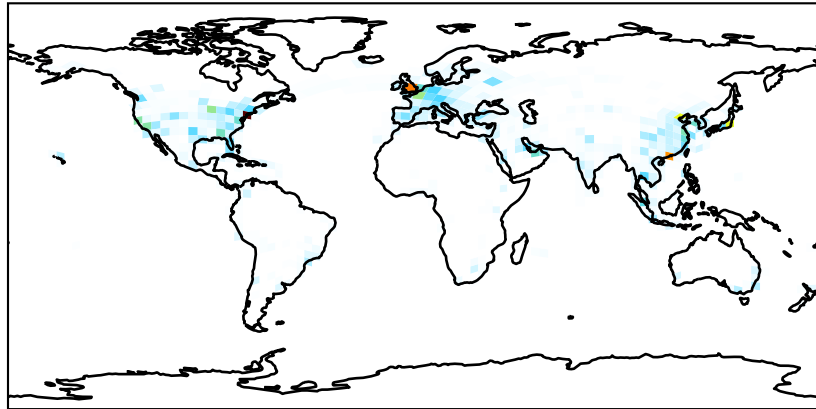
Ratio  
Dev/Ref, Fixed Range



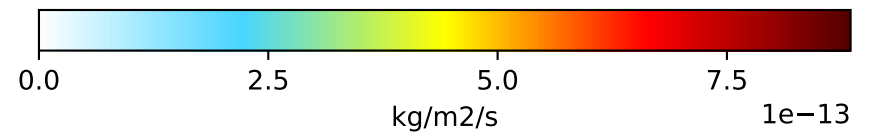
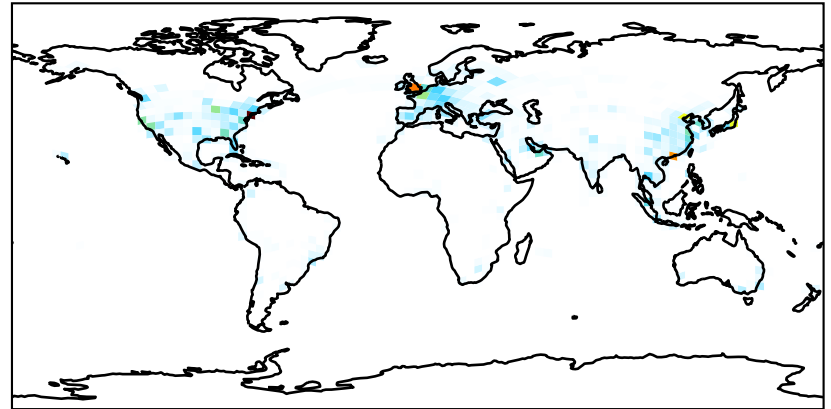


# EmisSOAP\_Aircraft

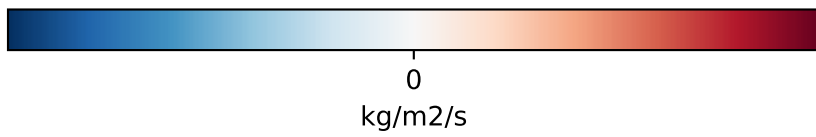
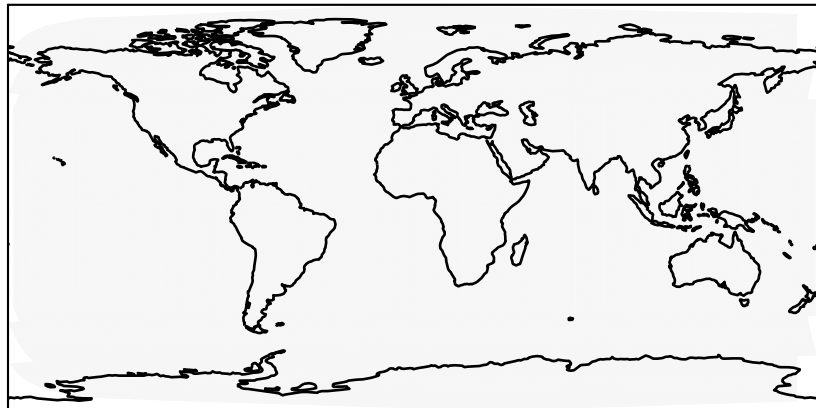
GCHP\_14.2.0\_MERRA2 (Ref)  
c24



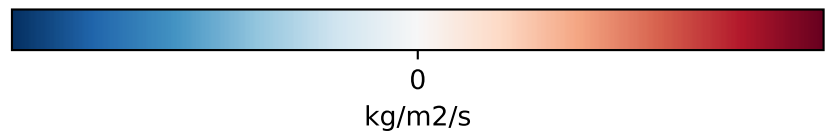
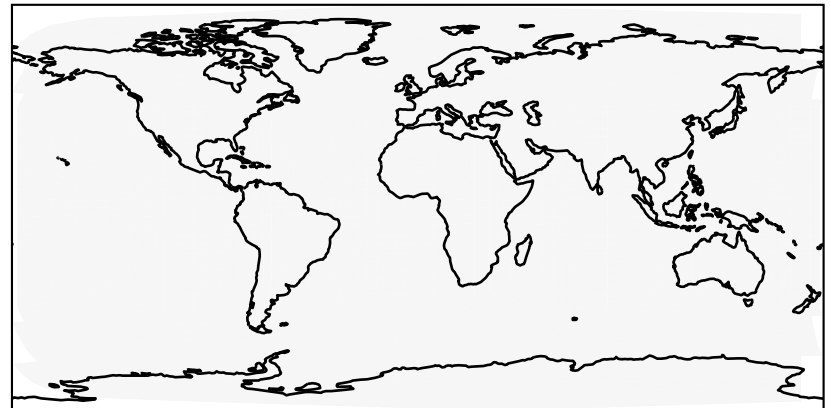
GCHP\_14.2.0\_GEOS-IT (Dev)  
c24



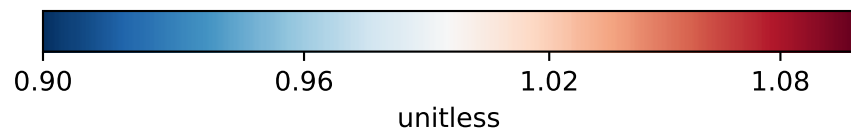
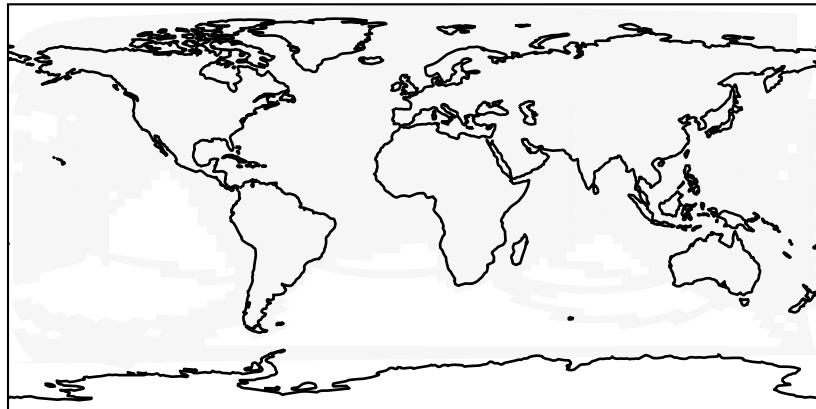
Difference  
Dev - Ref, Dynamic Range



Difference  
Dev - Ref, Restricted Range [5%,95%]



Ratio  
Dev/Ref, Dynamic Range



Ratio  
Dev/Ref, Fixed Range

