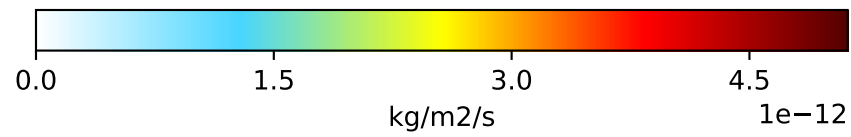
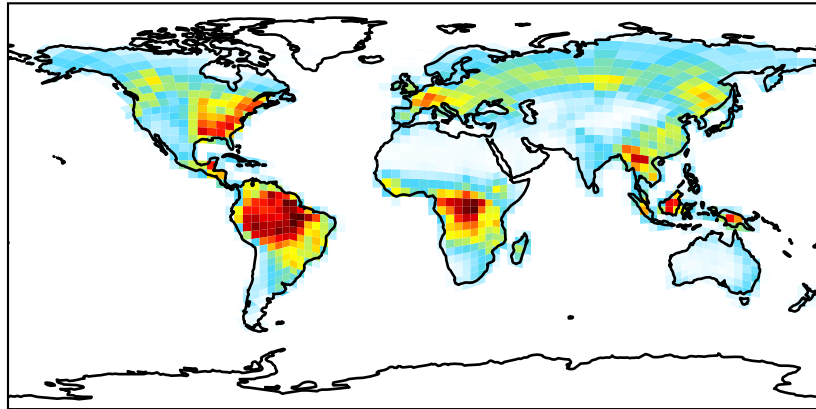
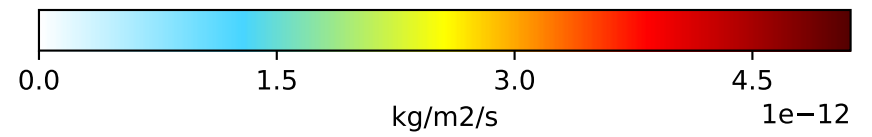
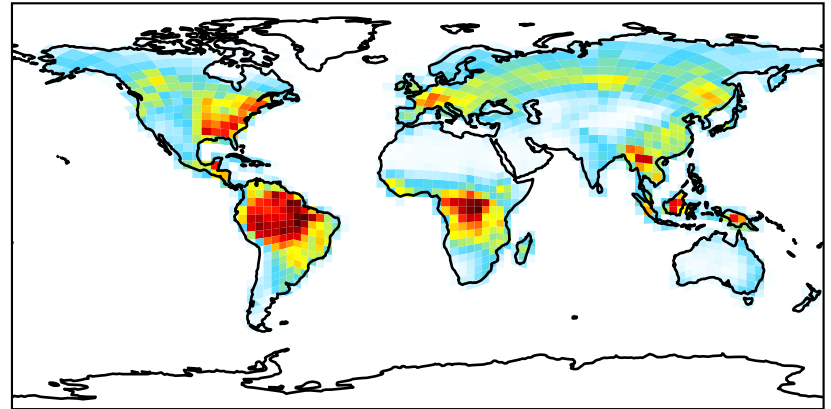


EmisALD2_PlantDecay

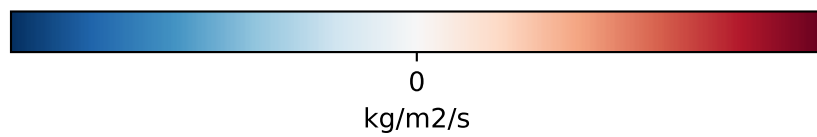
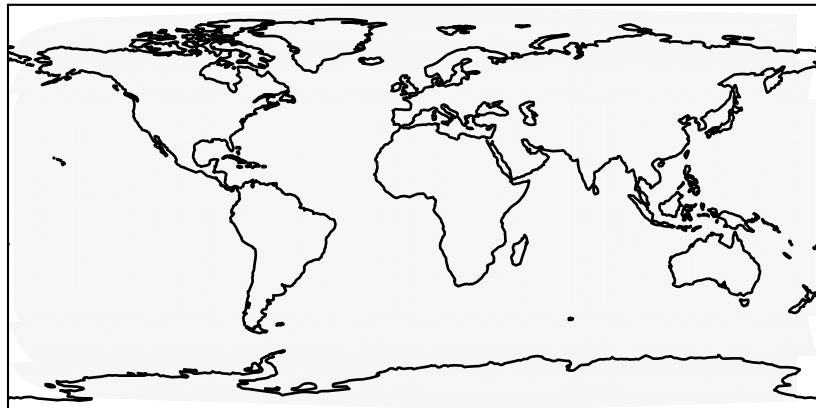
GCHP_14.2.0_MERRA2 (Ref)
c24



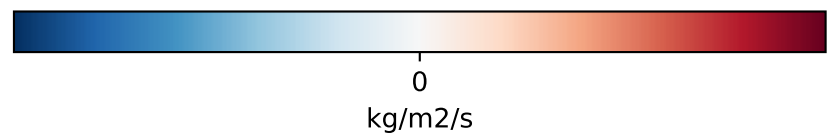
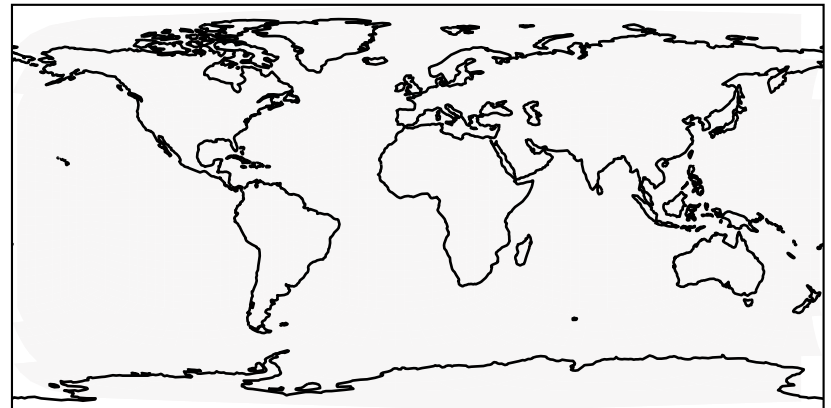
GCHP_14.2.0_GEOS-IT (Dev)
c24



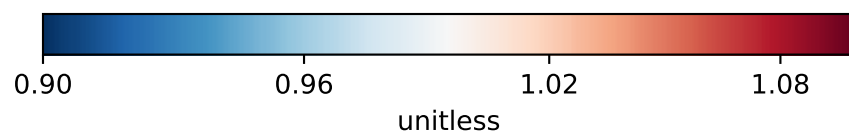
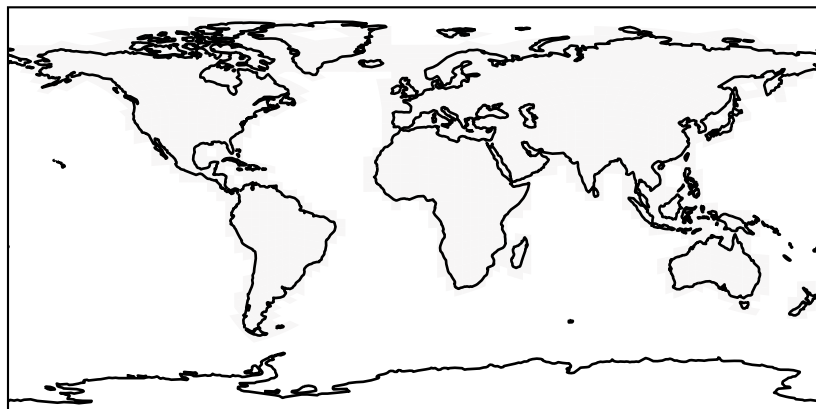
Difference
Dev - Ref, Dynamic Range



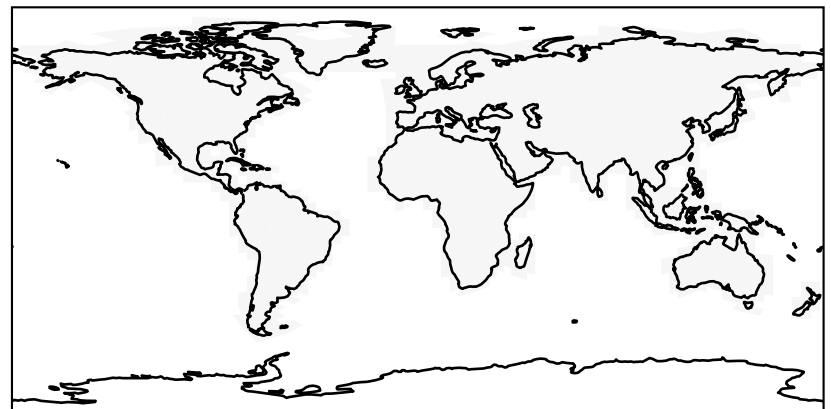
Difference
Dev - Ref, Restricted Range [5%,95%]



Ratio
Dev/Ref, Dynamic Range

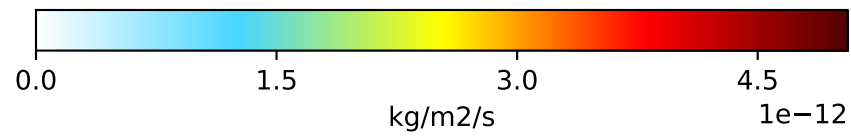
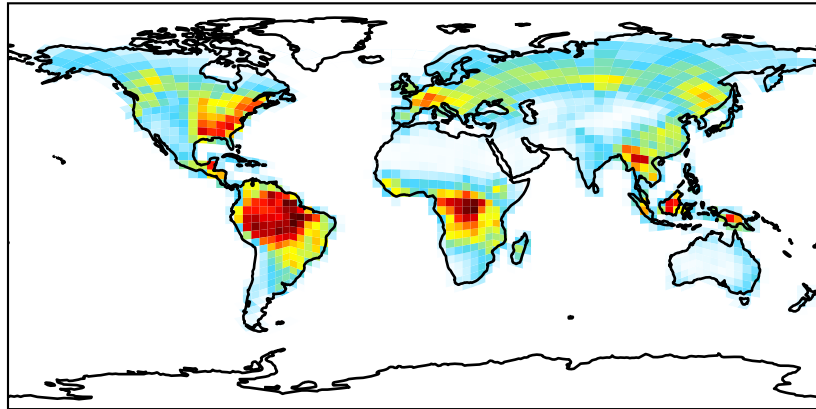


Ratio
Dev/Ref, Fixed Range

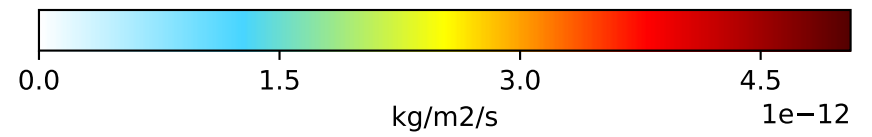
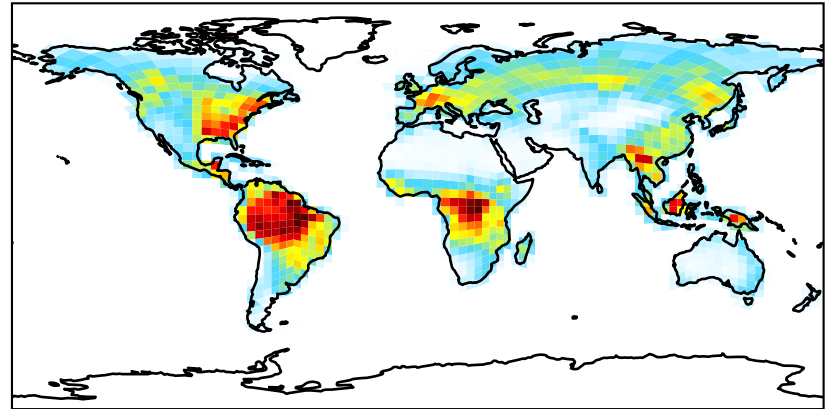


EmisEOH_PlantDecay

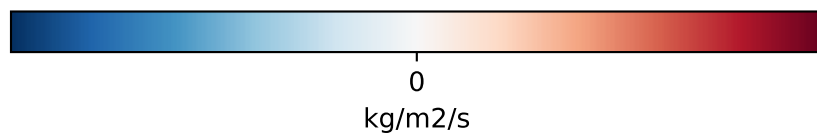
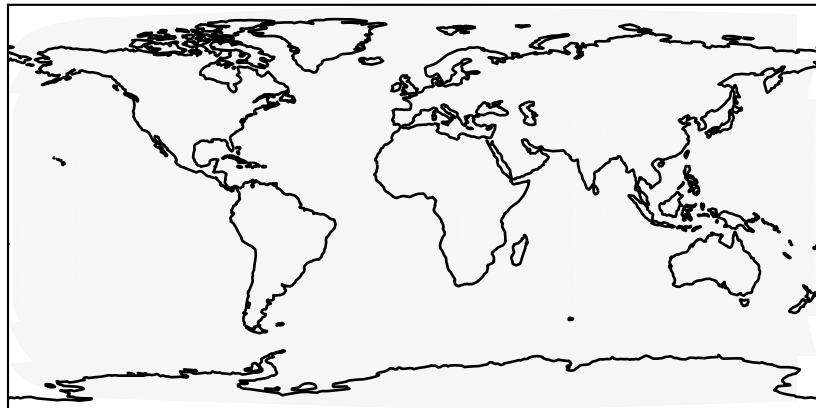
GCHP_14.2.0_MERRA2 (Ref)
c24



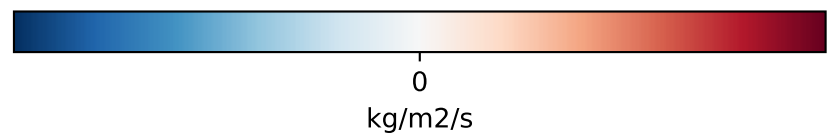
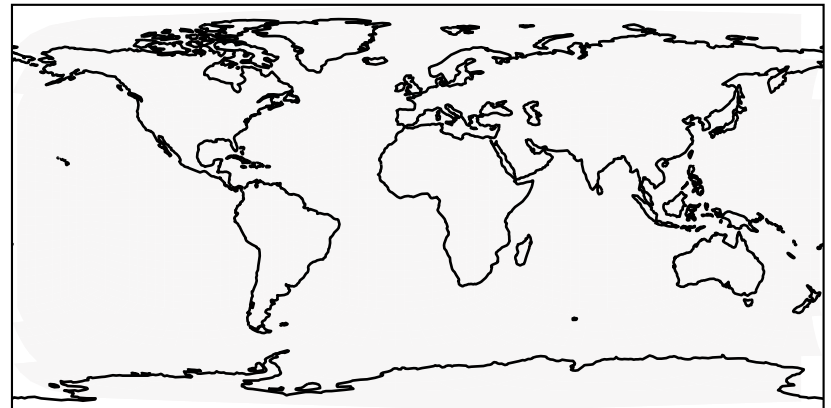
GCHP_14.2.0_GEOS-IT (Dev)
c24



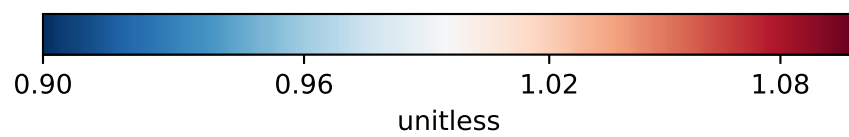
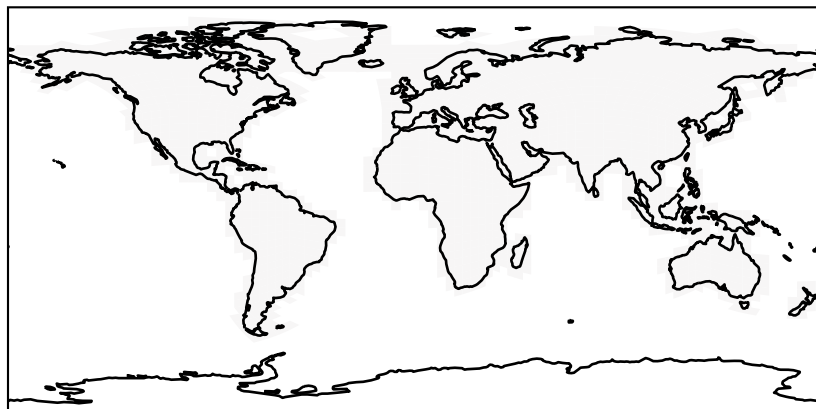
Difference
Dev - Ref, Dynamic Range



Difference
Dev - Ref, Restricted Range [5%,95%]



Ratio
Dev/Ref, Dynamic Range



Ratio
Dev/Ref, Fixed Range

