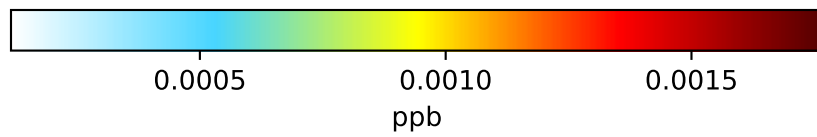
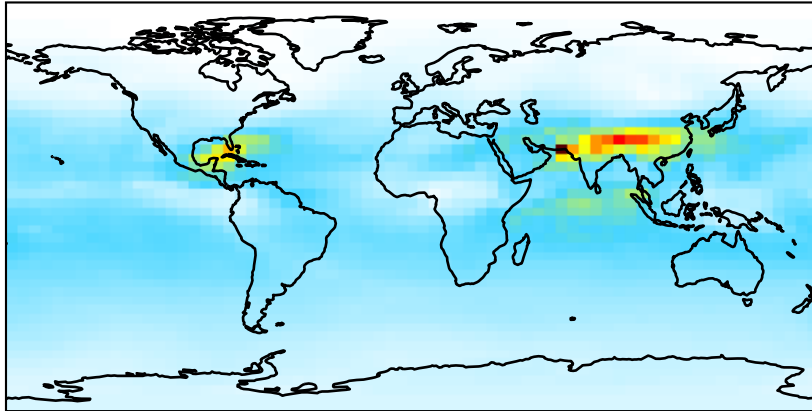
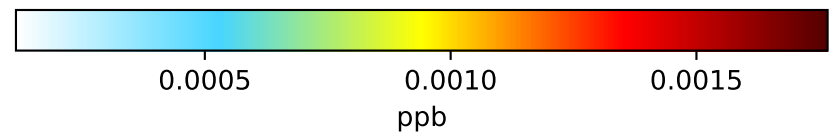
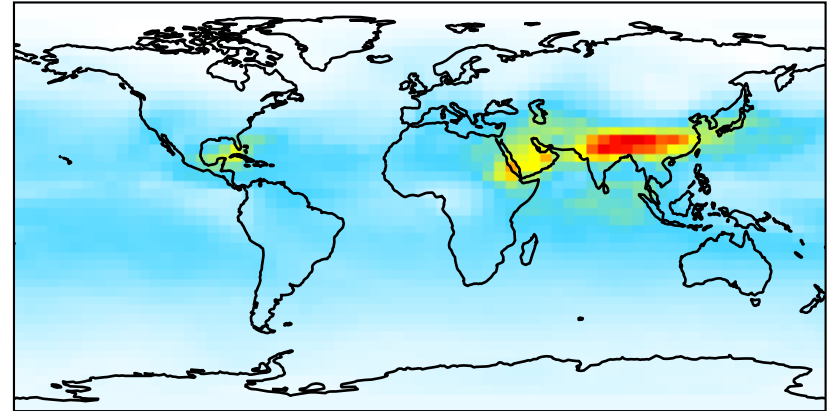


SpeciesConcVV_Iy

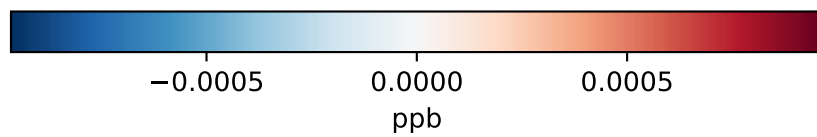
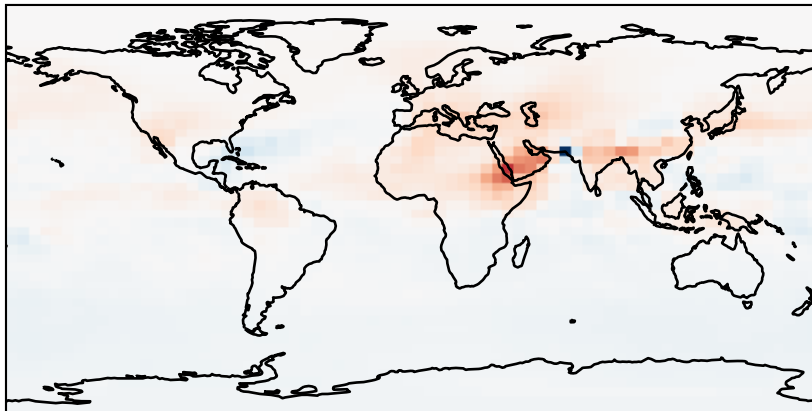
GCC_14.2.0_MERRA2 (Ref)
4.0x5.0



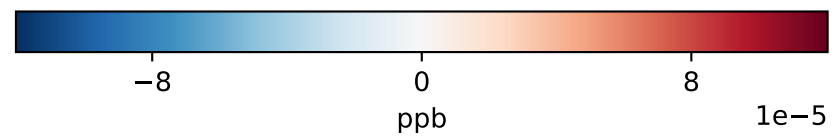
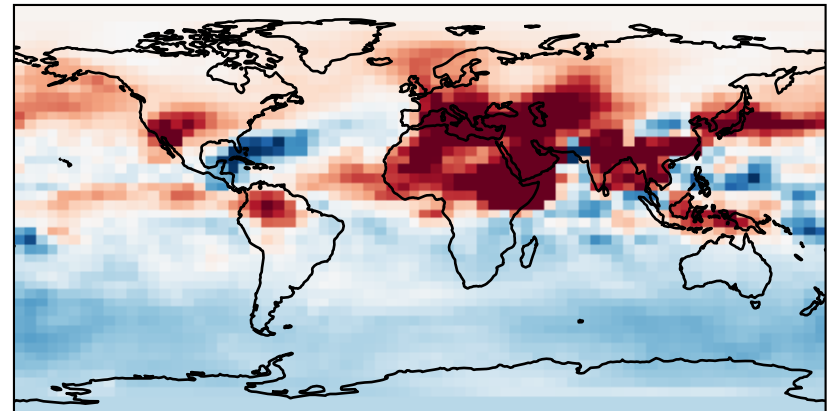
GCC_14.2.0_GEOS-IT (Dev)
4.0x5.0



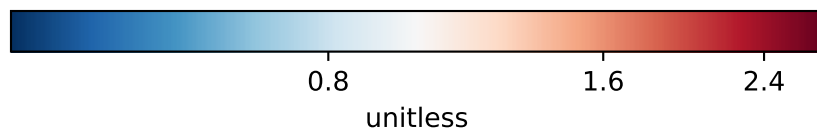
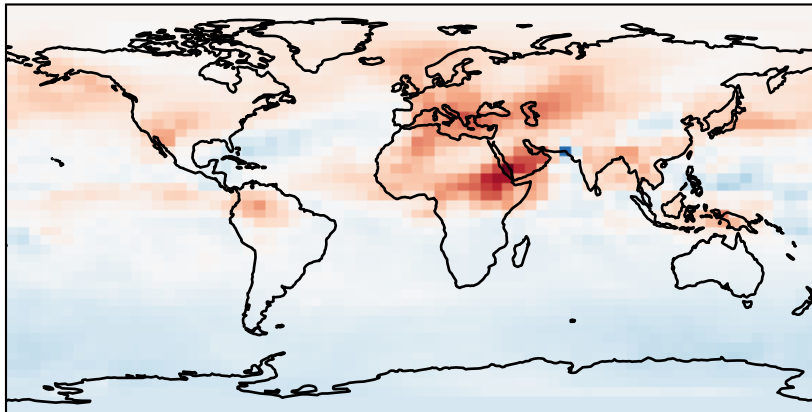
Difference
Dev - Ref, Dynamic Range



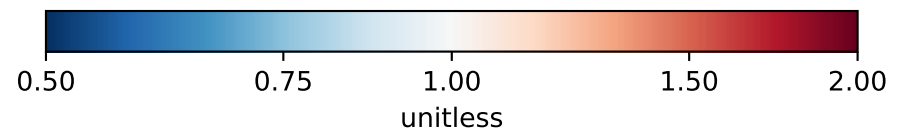
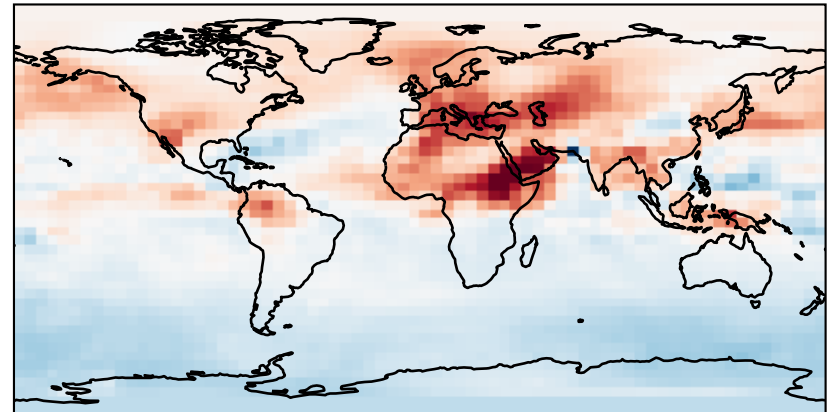
Difference
Dev - Ref, Restricted Range [5%,95%]



Ratio
Dev/Ref, Dynamic Range

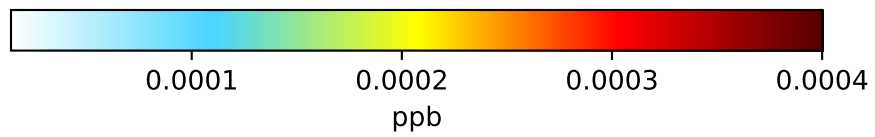
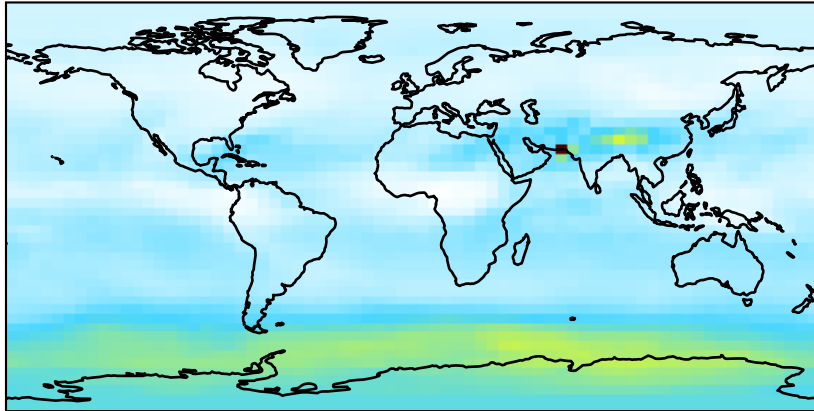


Ratio
Dev/Ref, Fixed Range

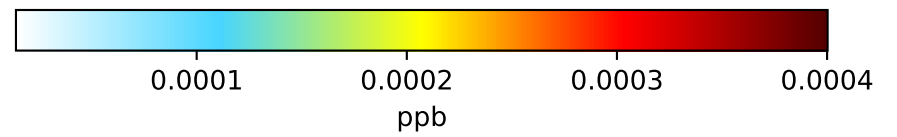
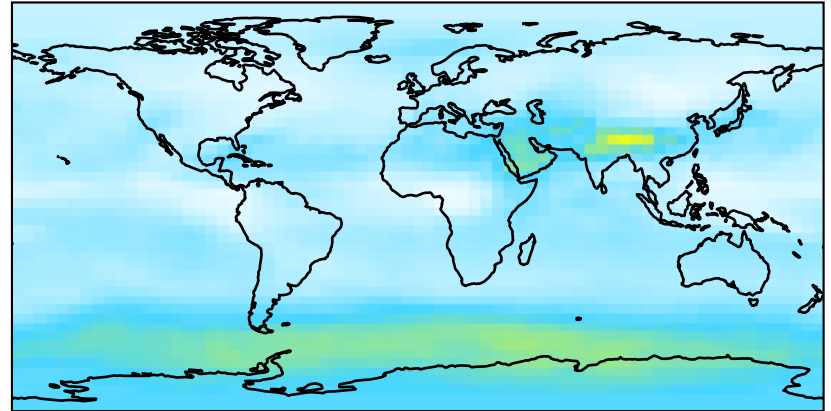


SpeciesConcVW_IxOy

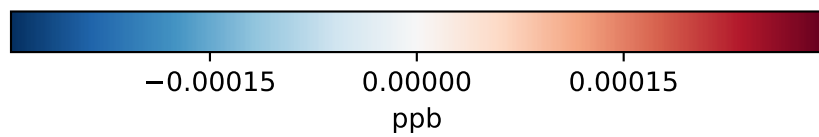
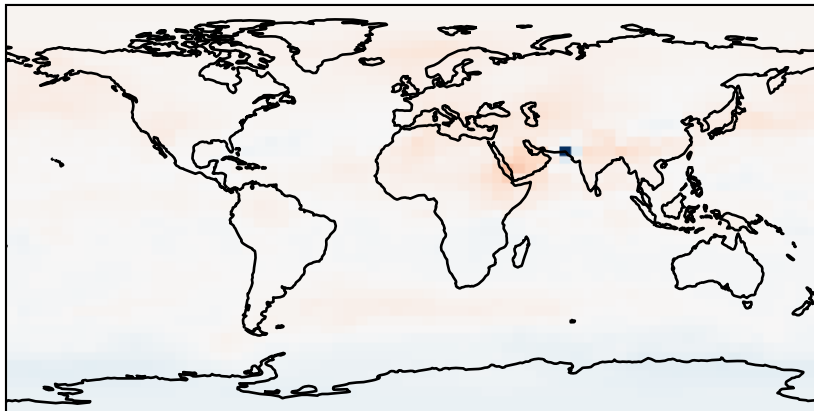
GCC_14.2.0_MERRA2 (Ref)
4.0x5.0



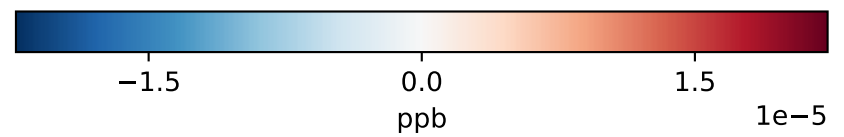
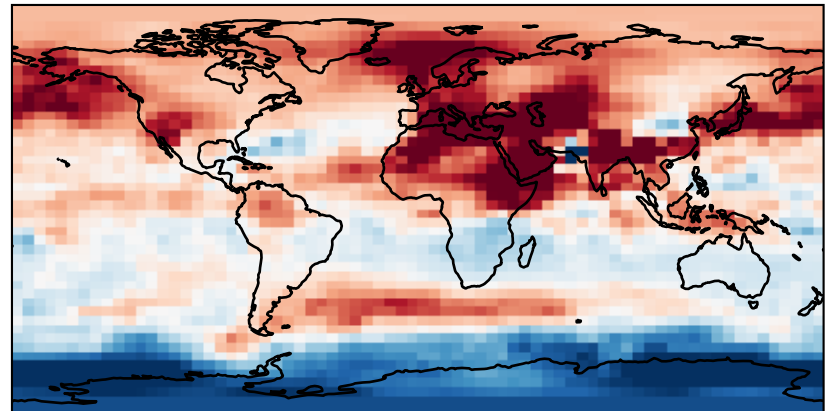
GCC_14.2.0_GEOS-IT (Dev)
4.0x5.0



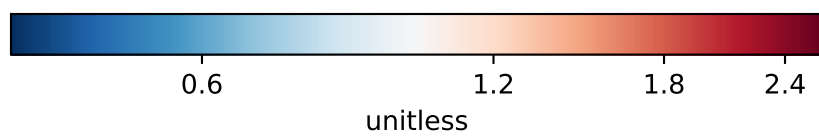
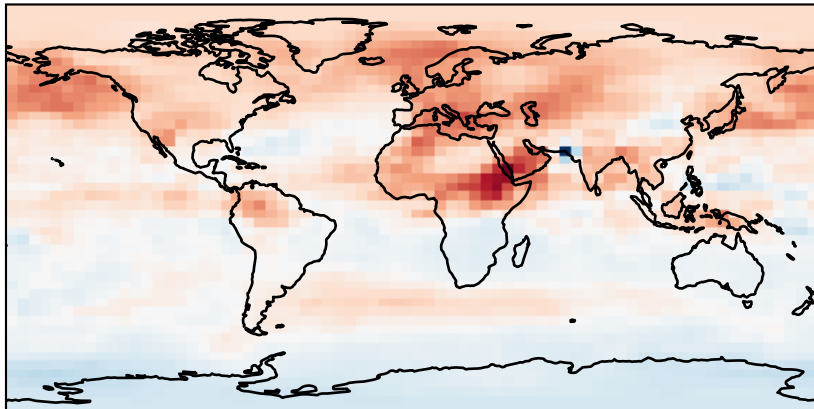
Difference
Dev - Ref, Dynamic Range



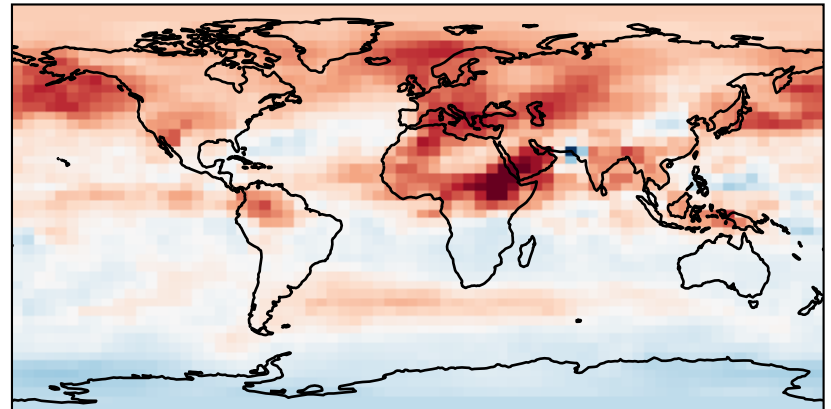
Difference
Dev - Ref, Restricted Range [5%,95%]



Ratio
Dev/Ref, Dynamic Range

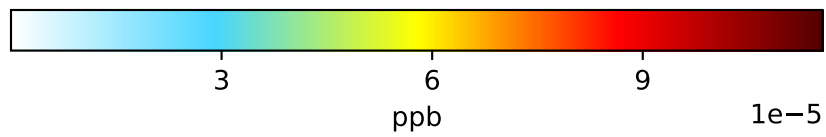
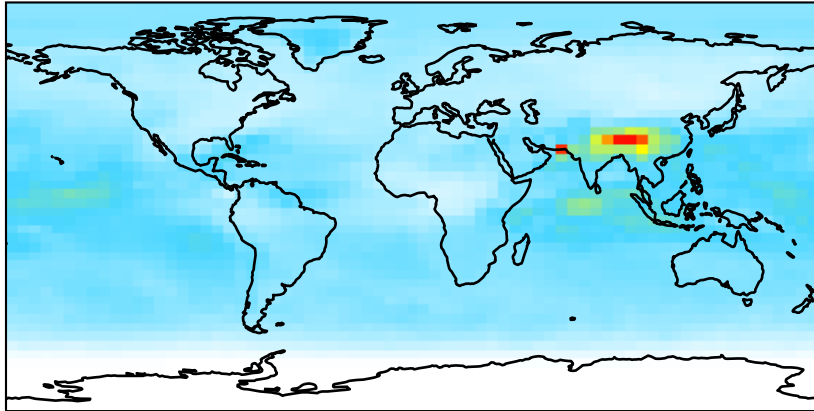


Ratio
Dev/Ref, Fixed Range

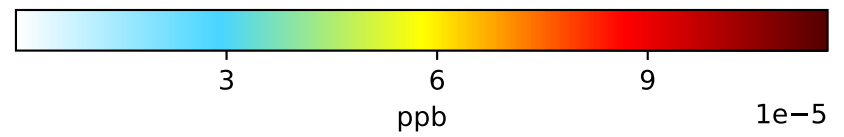
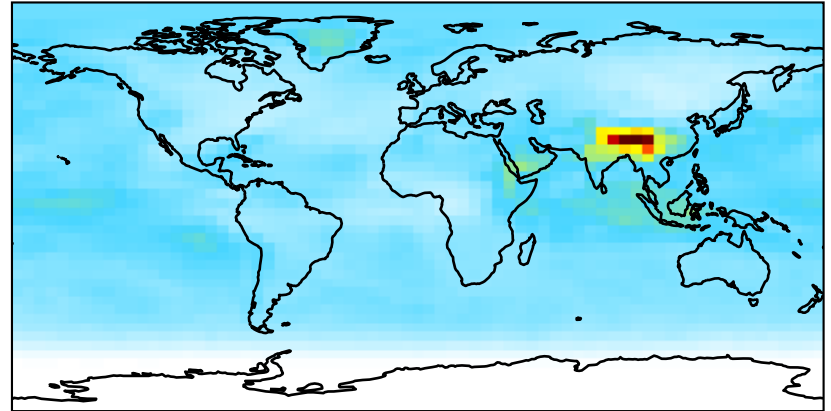


SpeciesConcVW_I

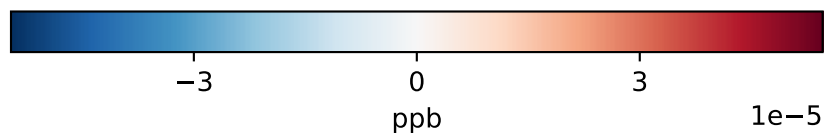
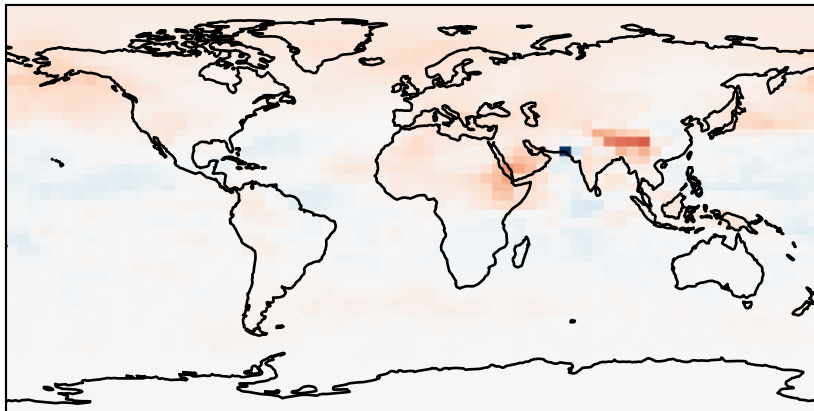
GCC_14.2.0_MERRA2 (Ref)
4.0x5.0



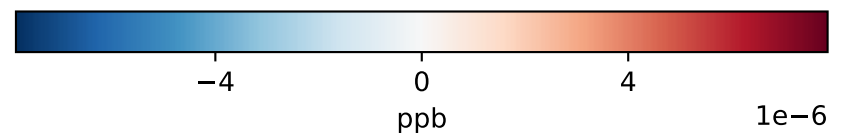
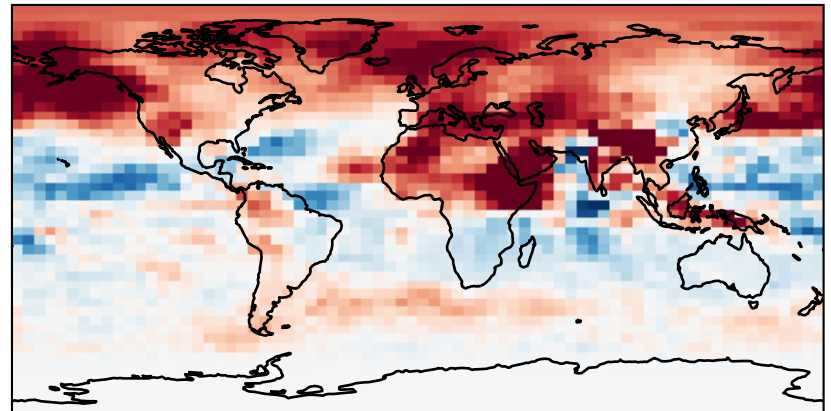
GCC_14.2.0_GEOS-IT (Dev)
4.0x5.0



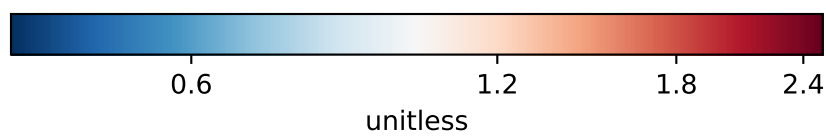
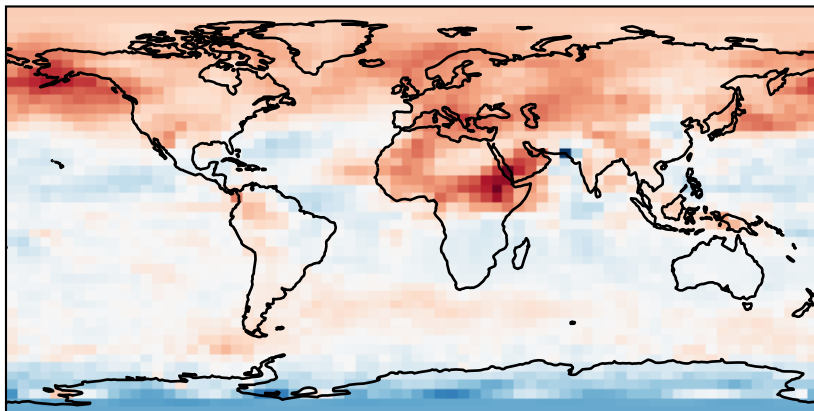
Difference
Dev - Ref, Dynamic Range



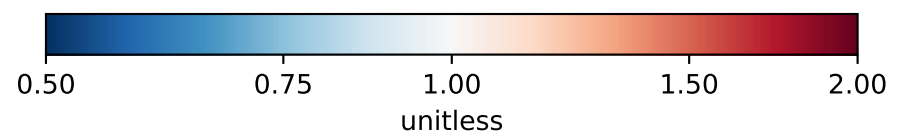
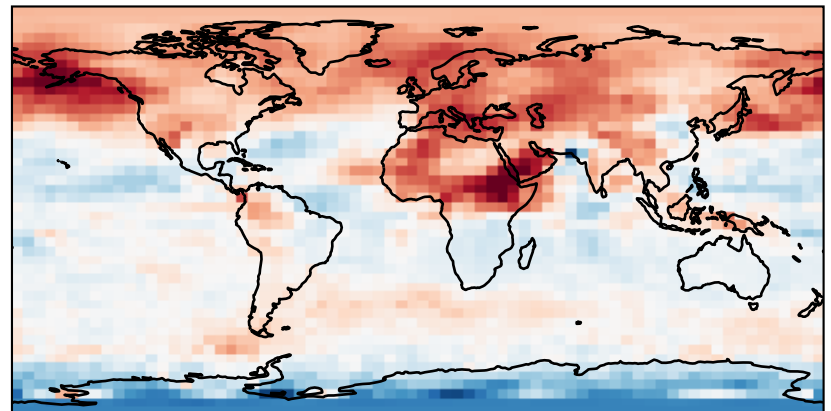
Difference
Dev - Ref, Restricted Range [5%,95%]



Ratio
Dev/Ref, Dynamic Range

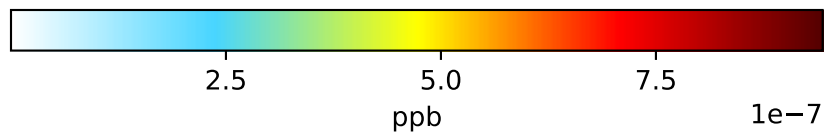
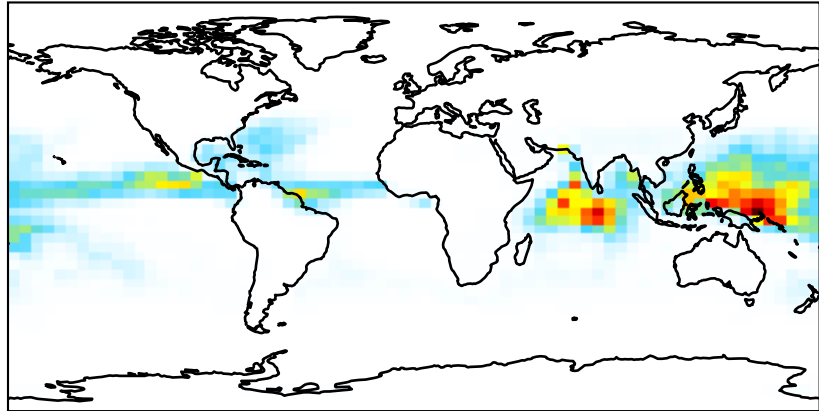


Ratio
Dev/Ref, Fixed Range

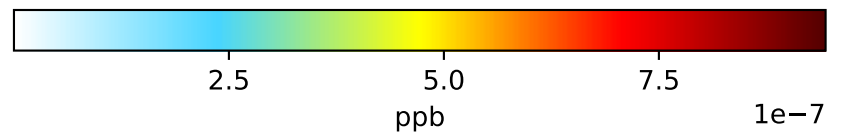
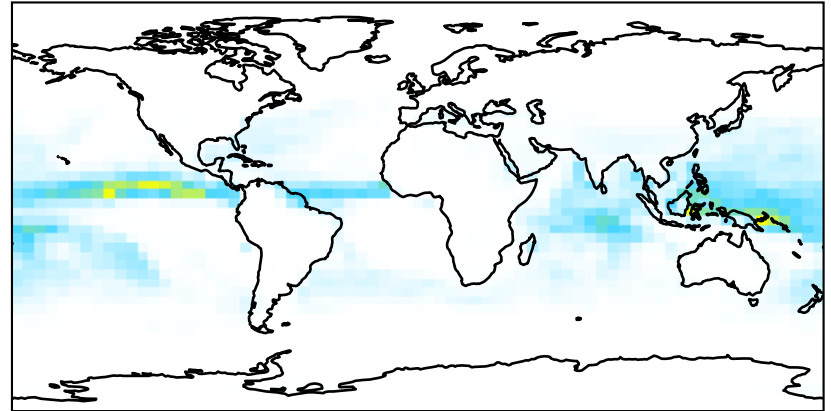


SpeciesConcVV_I2

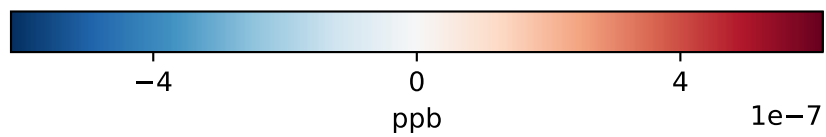
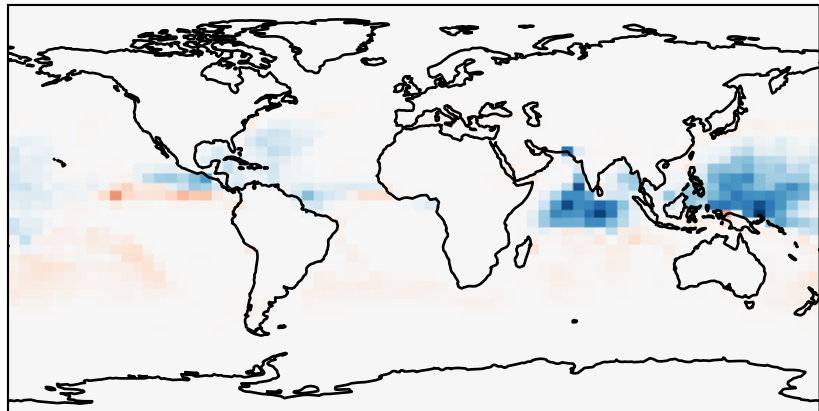
GCC_14.2.0_MERRA2 (Ref)
4.0x5.0



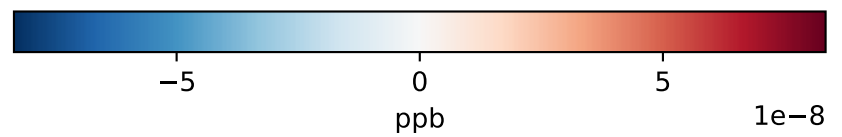
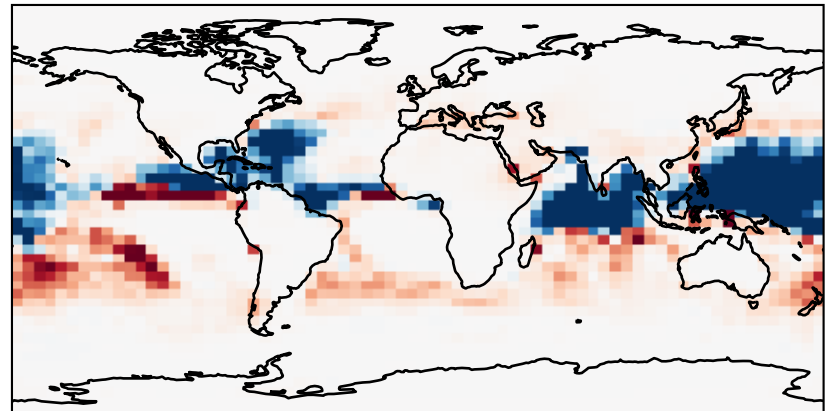
GCC_14.2.0_GEOS-IT (Dev)
4.0x5.0



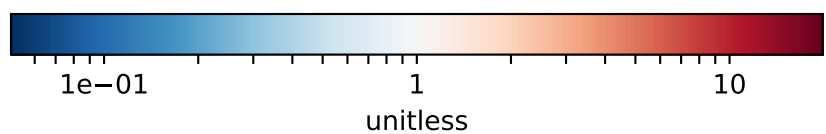
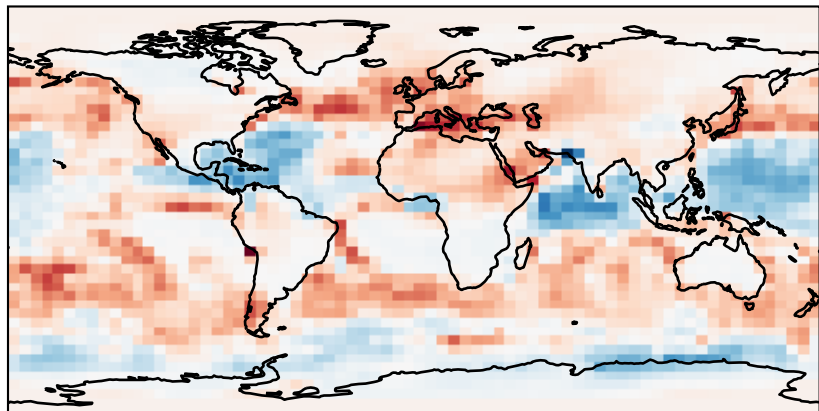
Difference
Dev - Ref, Dynamic Range



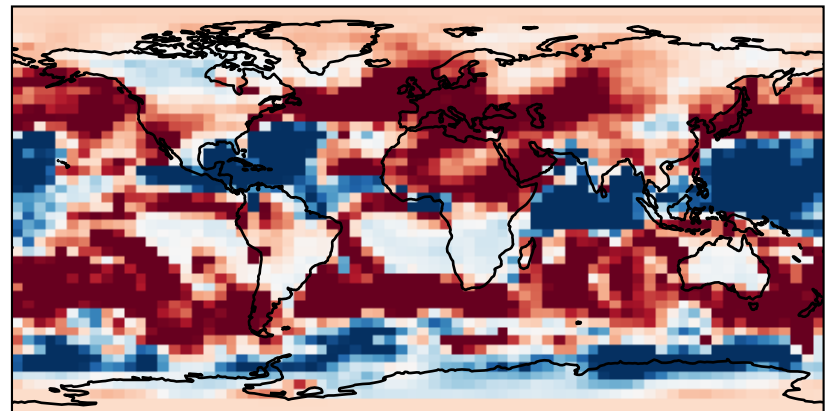
Difference
Dev - Ref, Restricted Range [5%,95%]



Ratio
Dev/Ref, Dynamic Range

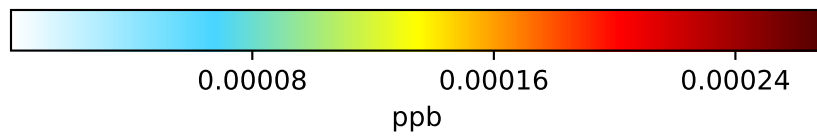
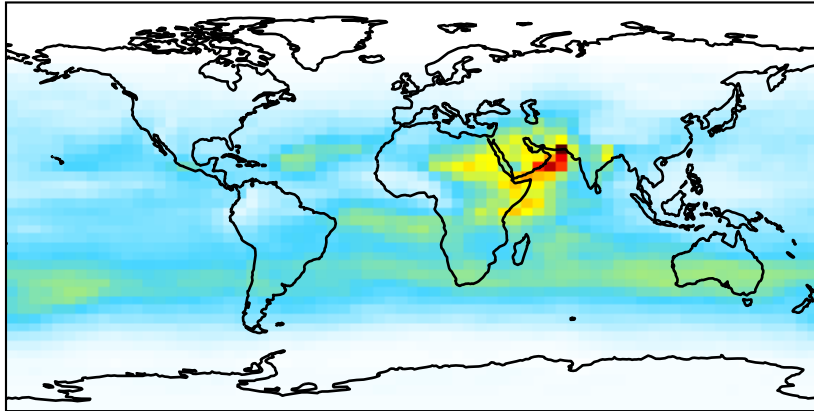


Ratio
Dev/Ref, Fixed Range

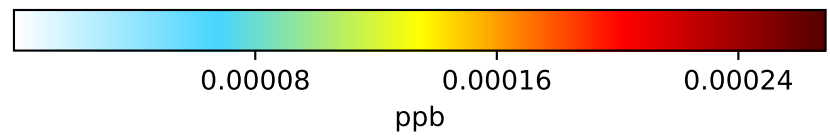
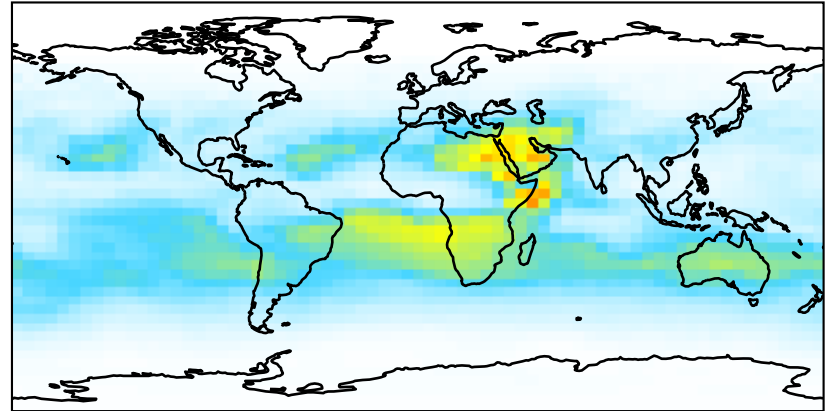


SpeciesConcVV_IBr

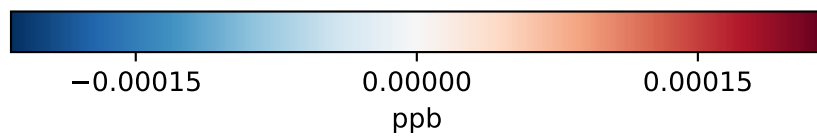
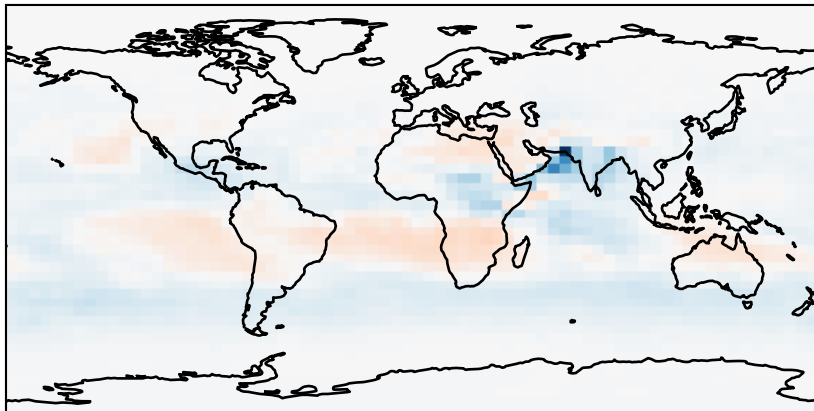
GCC_14.2.0_MERRA2 (Ref)
4.0x5.0



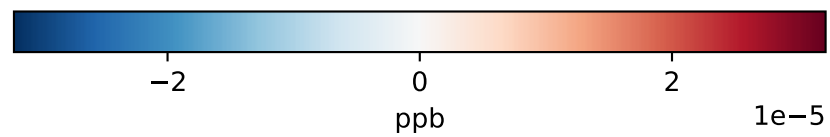
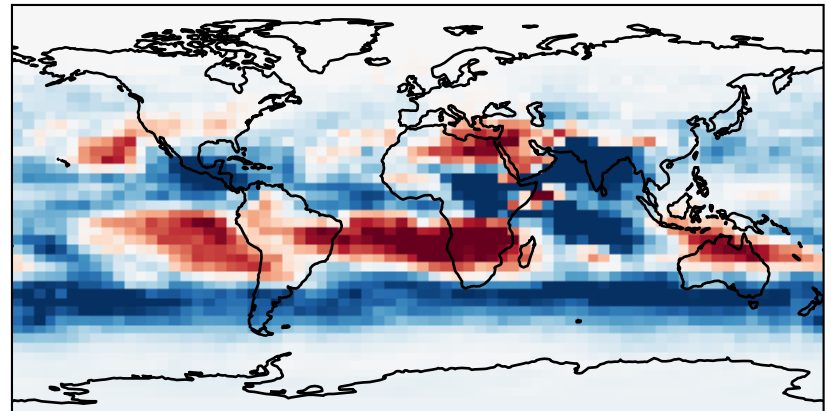
GCC_14.2.0_GEOS-IT (Dev)
4.0x5.0



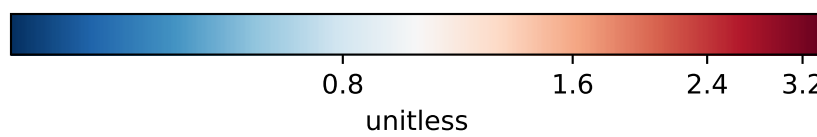
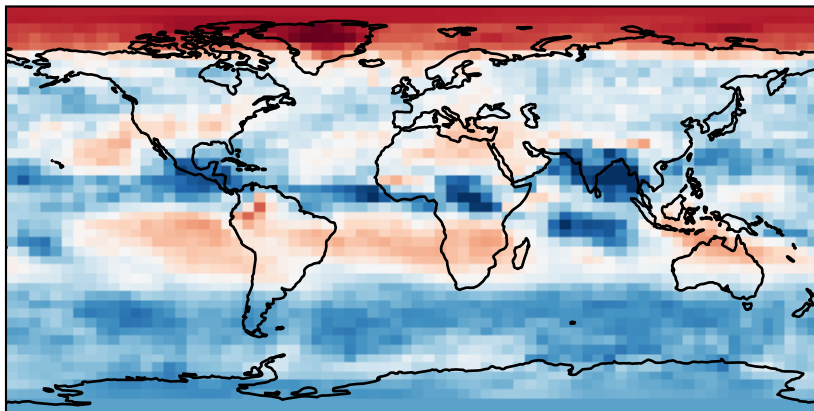
Difference
Dev - Ref, Dynamic Range



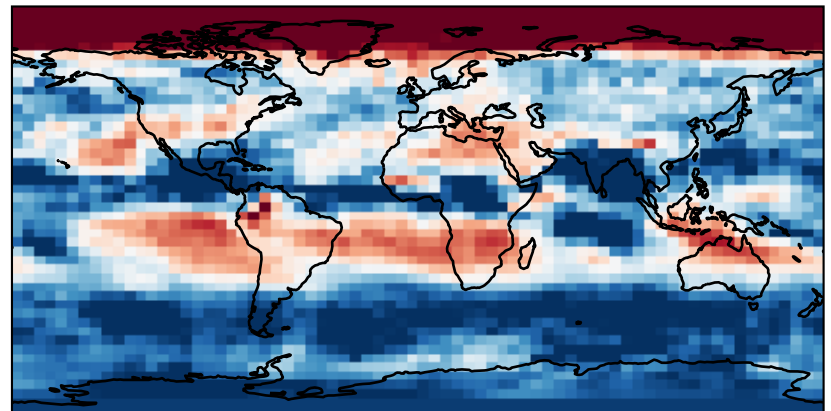
Difference
Dev - Ref, Restricted Range [5%,95%]



Ratio
Dev/Ref, Dynamic Range

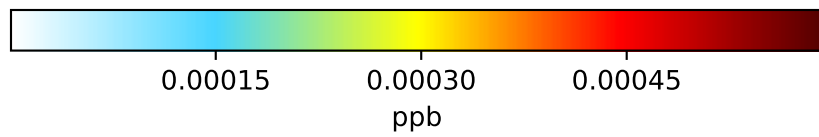
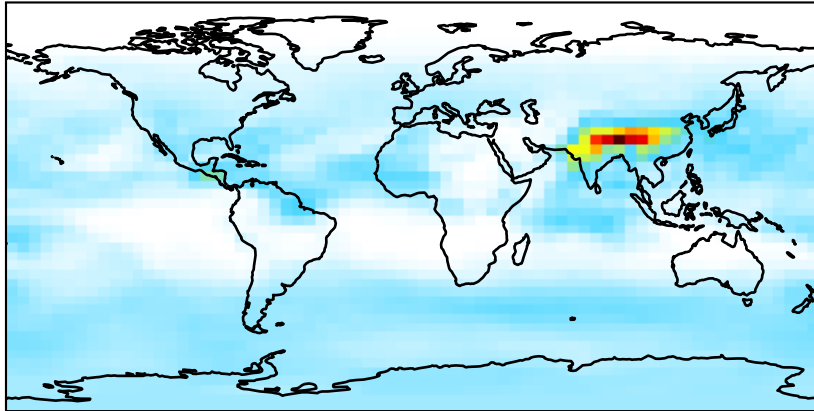


Ratio
Dev/Ref, Fixed Range

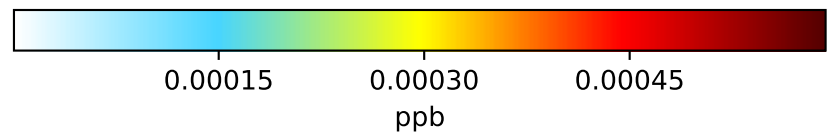
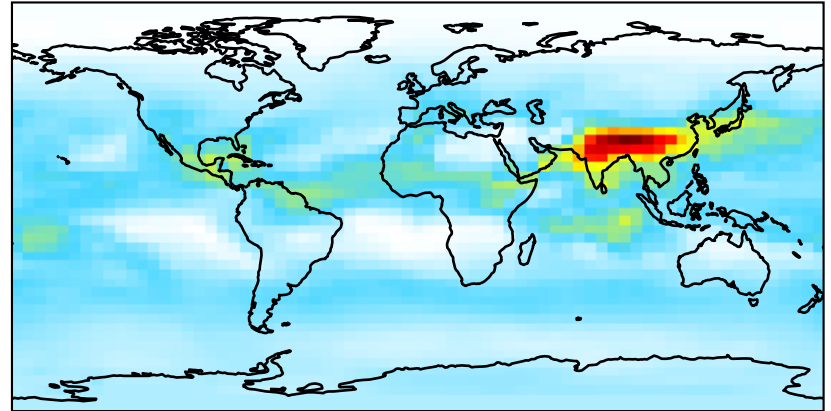


SpeciesConcVW_ICI

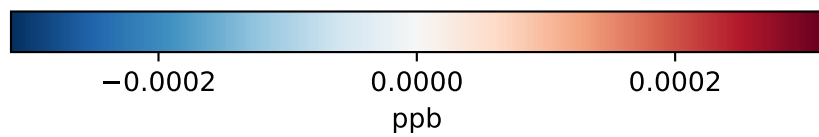
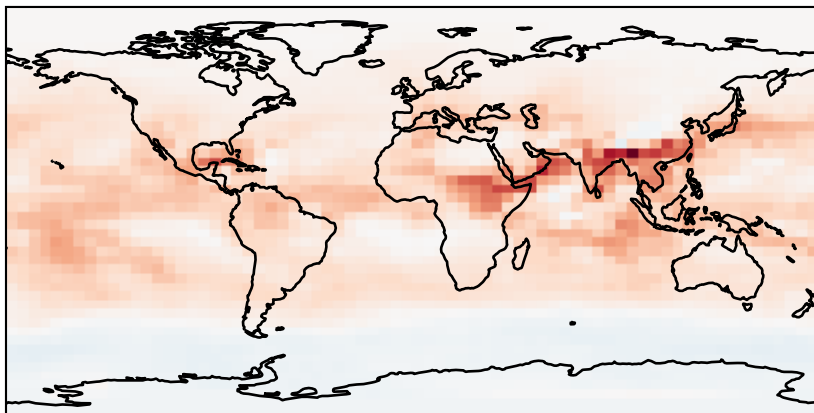
GCC_14.2.0_MERRA2 (Ref)
4.0x5.0



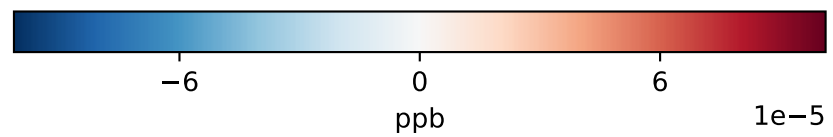
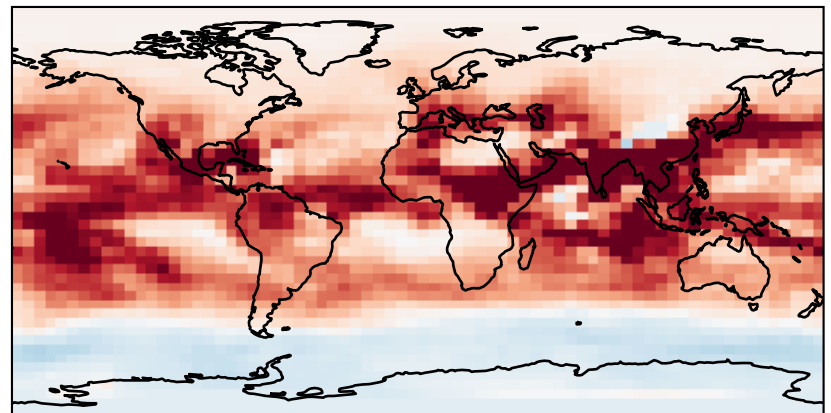
GCC_14.2.0_GEOS-IT (Dev)
4.0x5.0



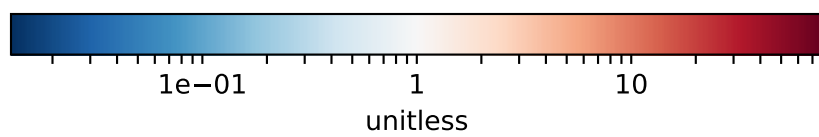
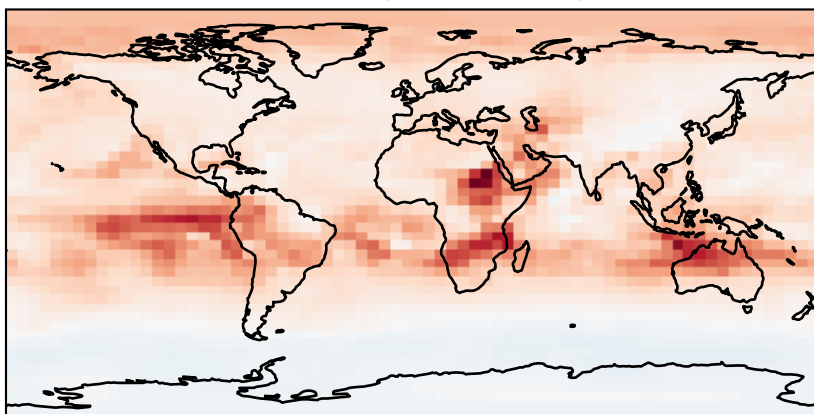
Difference
Dev - Ref, Dynamic Range



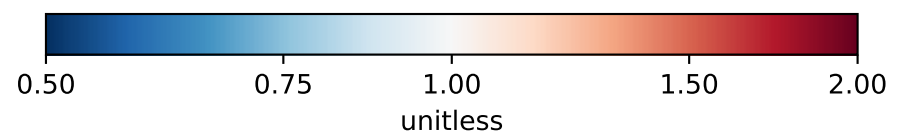
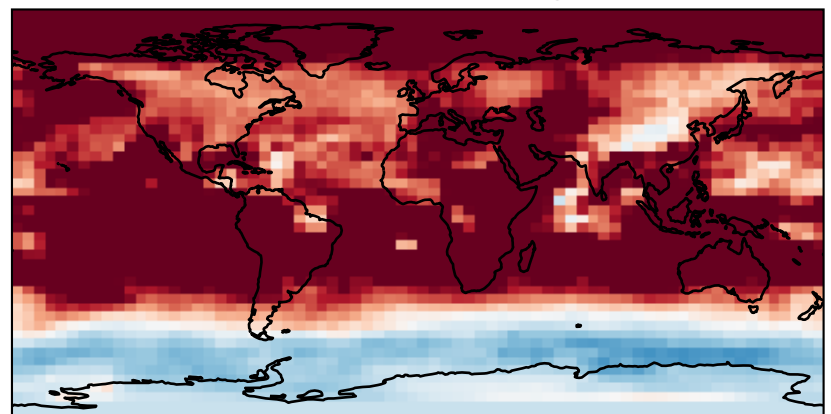
Difference
Dev - Ref, Restricted Range [5%,95%]



Ratio
Dev/Ref, Dynamic Range

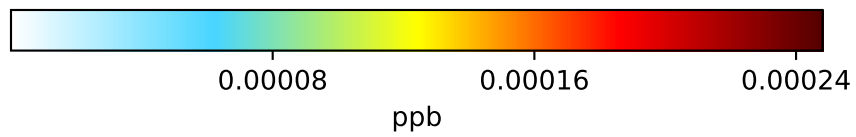
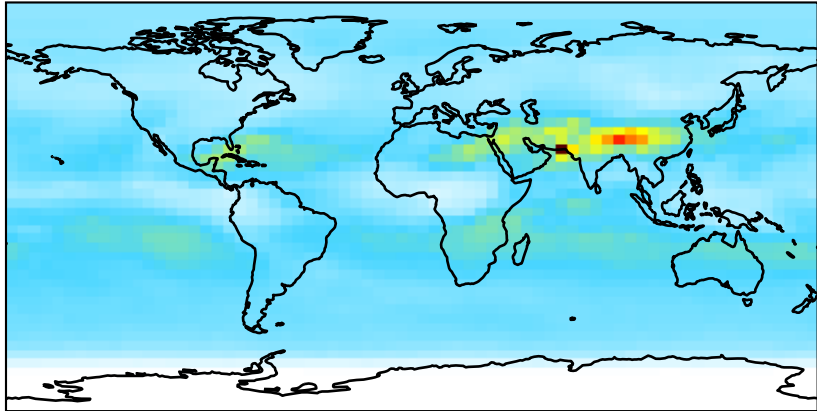


Ratio
Dev/Ref, Fixed Range

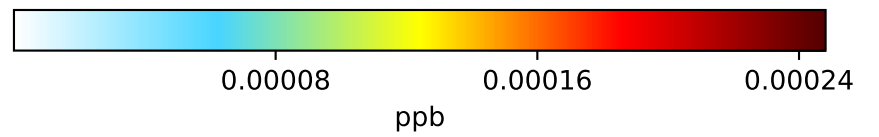
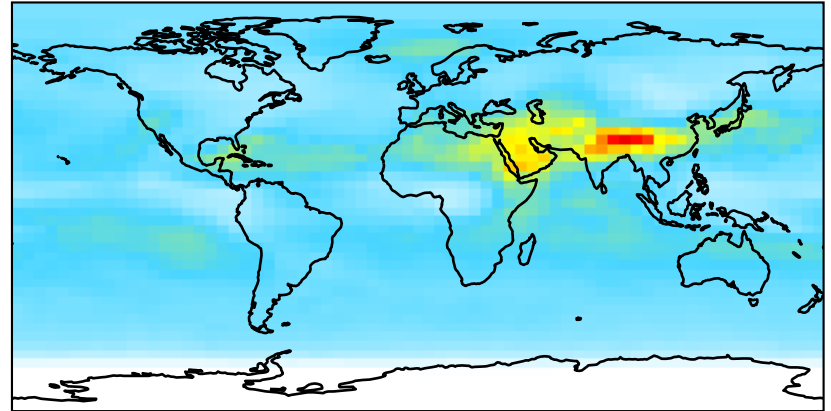


SpeciesConcVV_IO

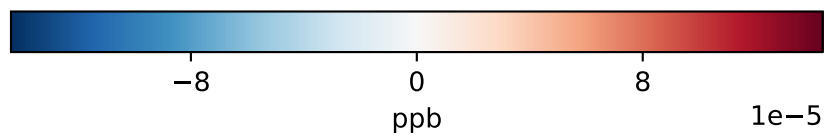
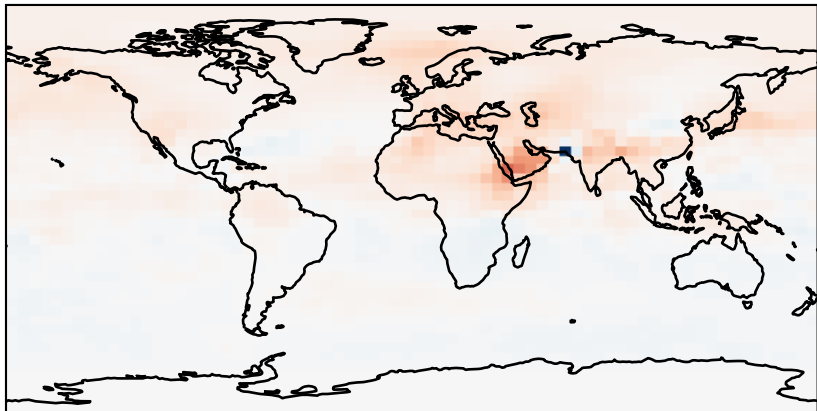
GCC_14.2.0_MERRA2 (Ref)
4.0x5.0



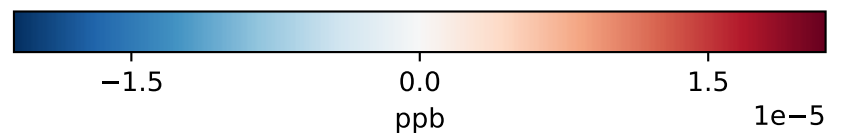
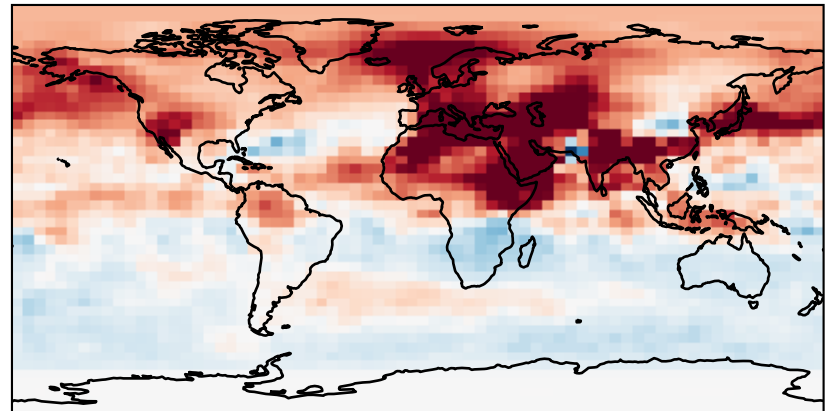
GCC_14.2.0_GEOS-IT (Dev)
4.0x5.0



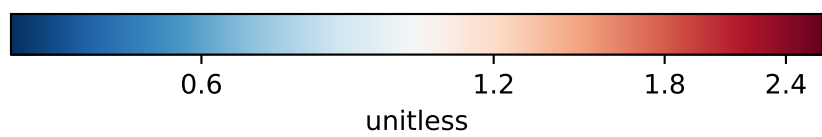
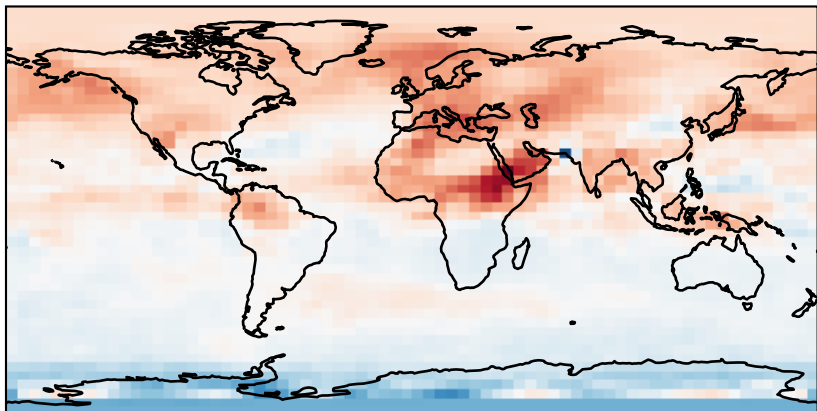
Difference
Dev - Ref, Dynamic Range



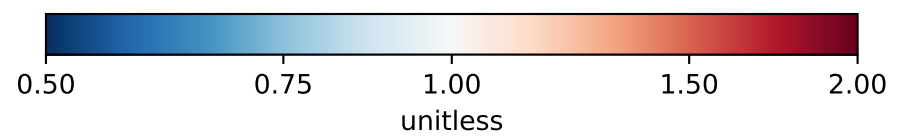
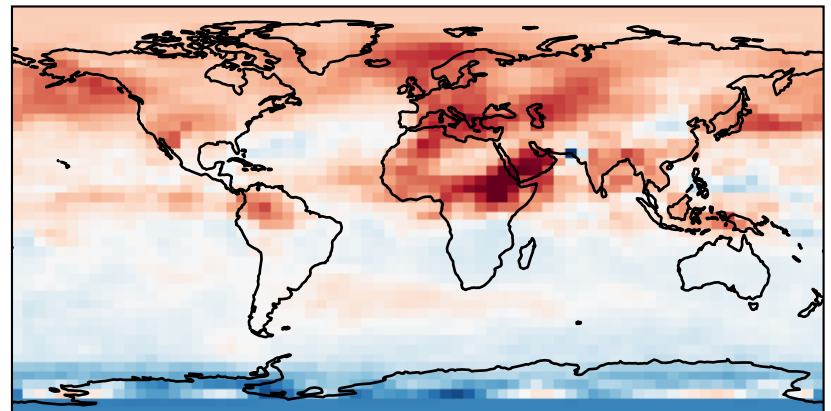
Difference
Dev - Ref, Restricted Range [5%,95%]



Ratio
Dev/Ref, Dynamic Range

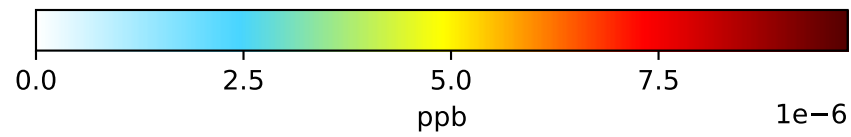
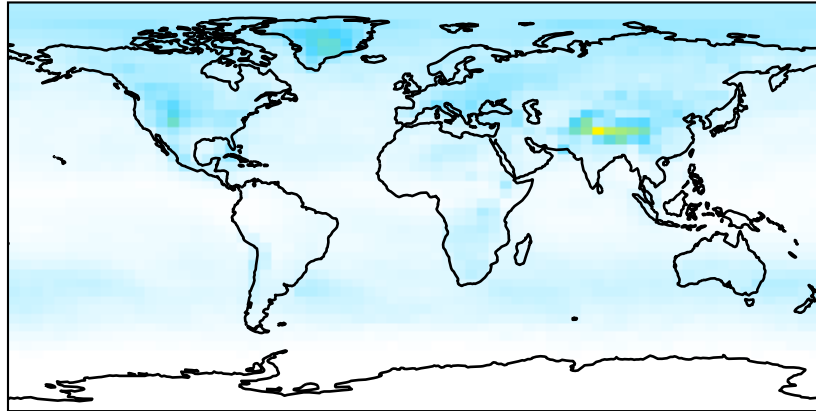


Ratio
Dev/Ref, Fixed Range

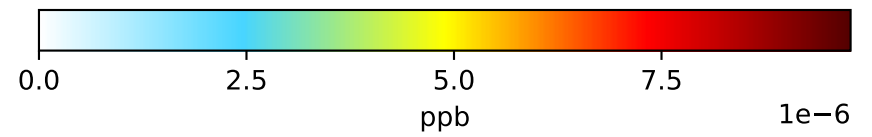
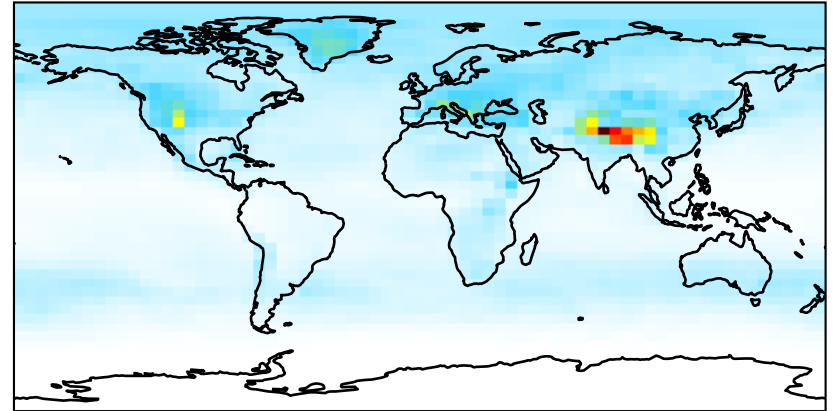


SpeciesConcVV_IONO

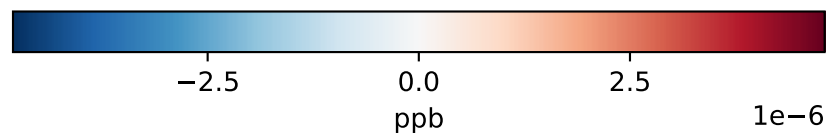
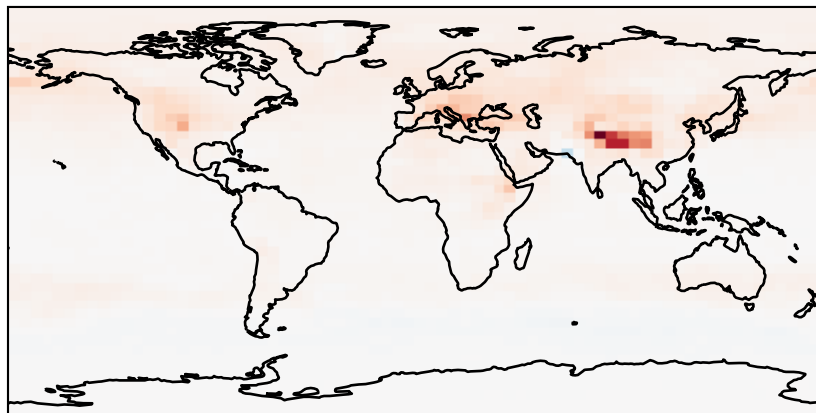
GCC_14.2.0_MERRA2 (Ref)
4.0x5.0



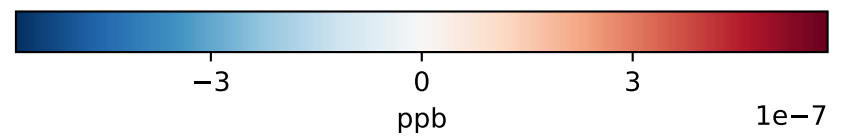
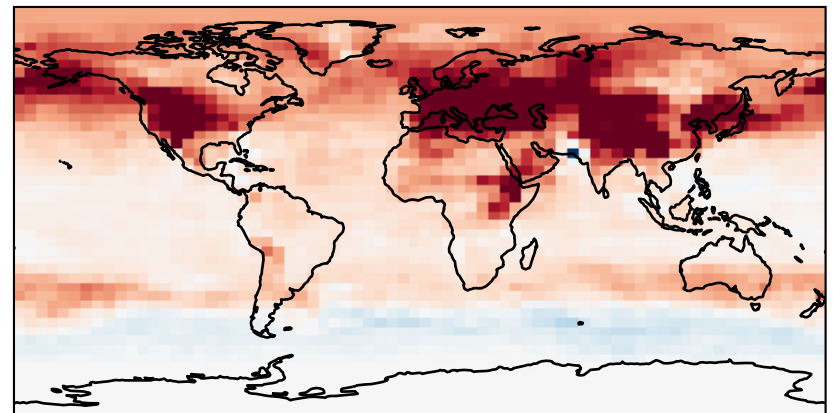
GCC_14.2.0_GEOS-IT (Dev)
4.0x5.0



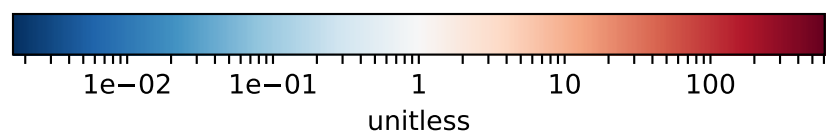
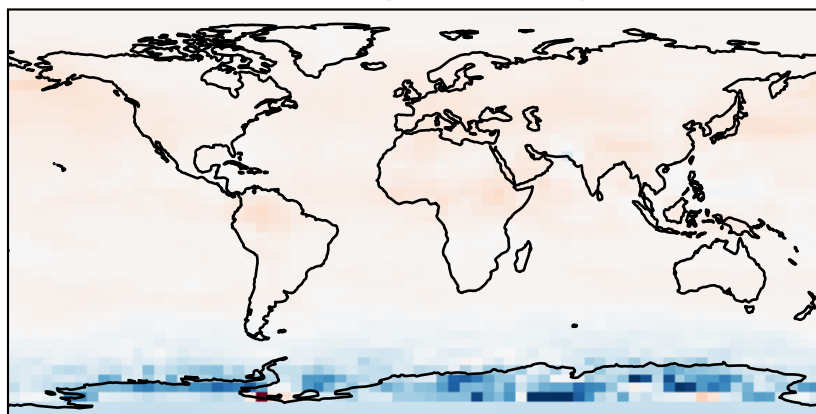
Difference
Dev - Ref, Dynamic Range



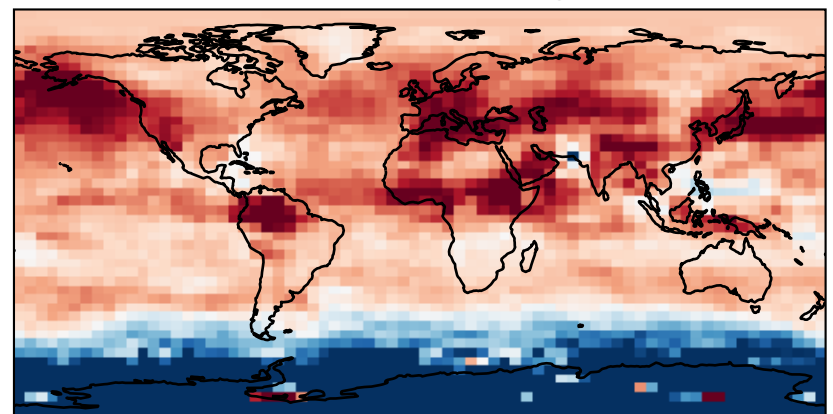
Difference
Dev - Ref, Restricted Range [5%,95%]



Ratio
Dev/Ref, Dynamic Range

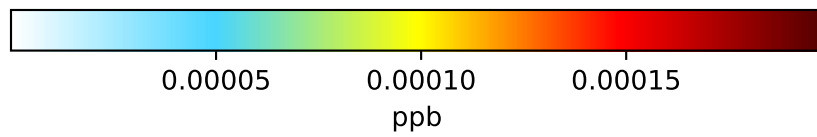
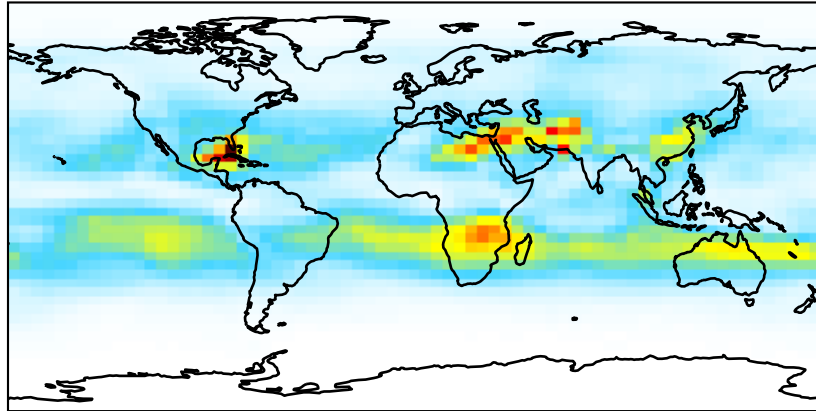


Ratio
Dev/Ref, Fixed Range

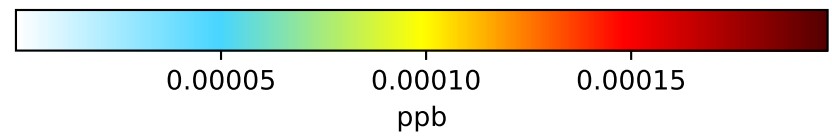
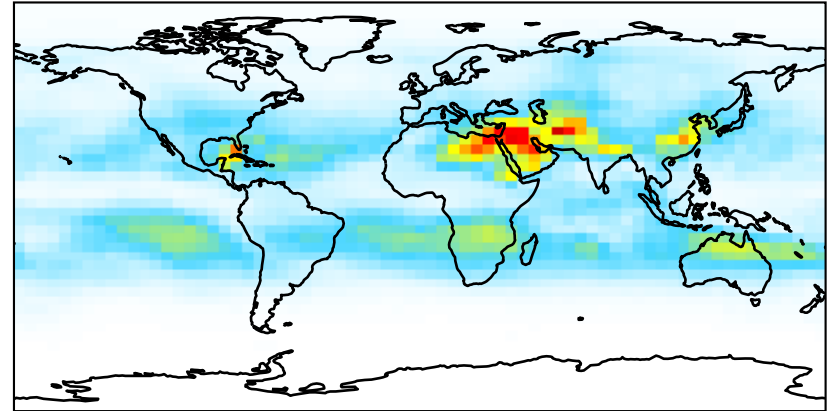


SpeciesConcVW_IONO2

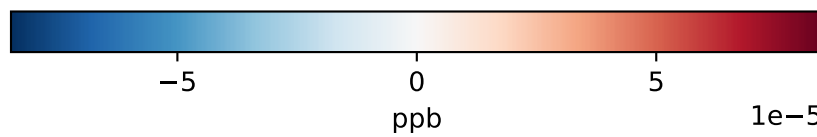
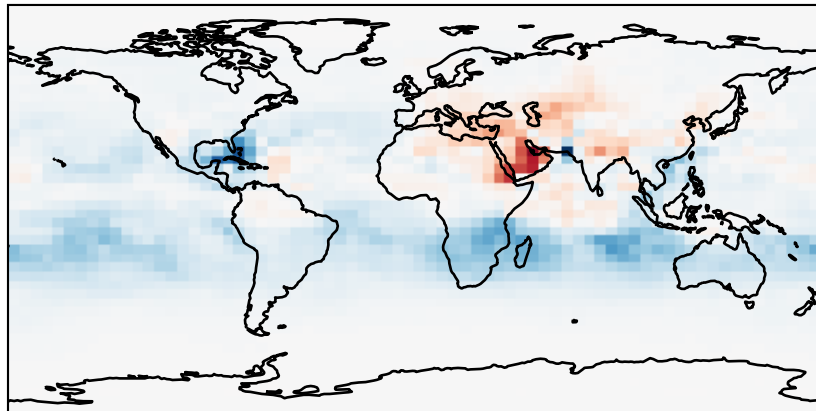
GCC_14.2.0_MERRA2 (Ref)
4.0x5.0



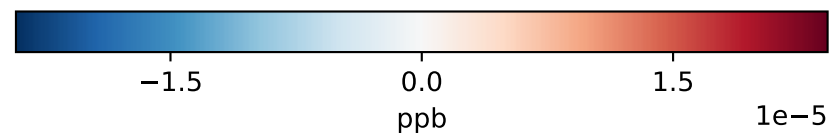
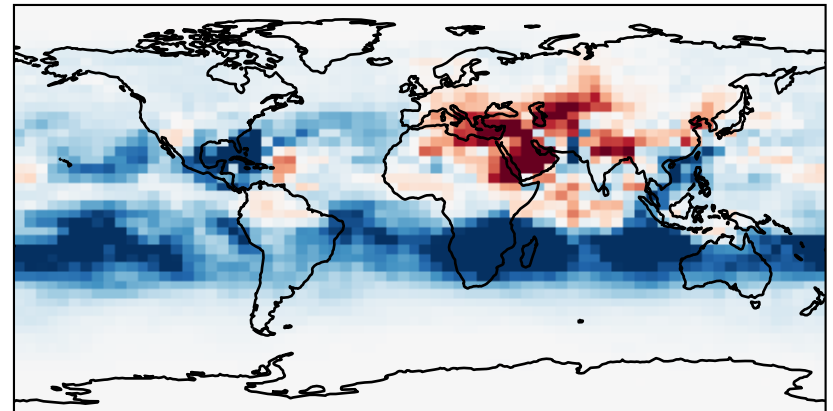
GCC_14.2.0_GEOS-IT (Dev)
4.0x5.0



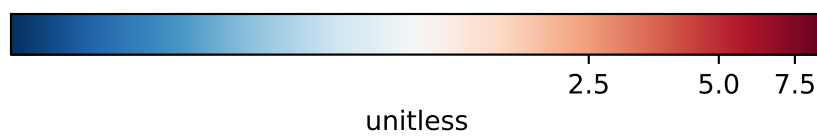
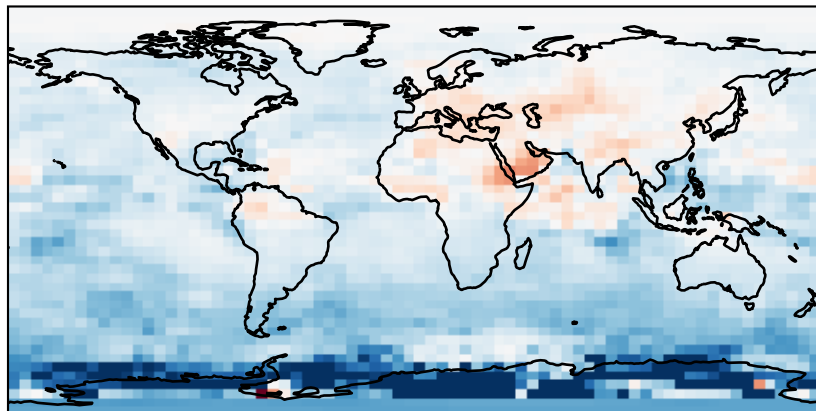
Difference
Dev - Ref, Dynamic Range



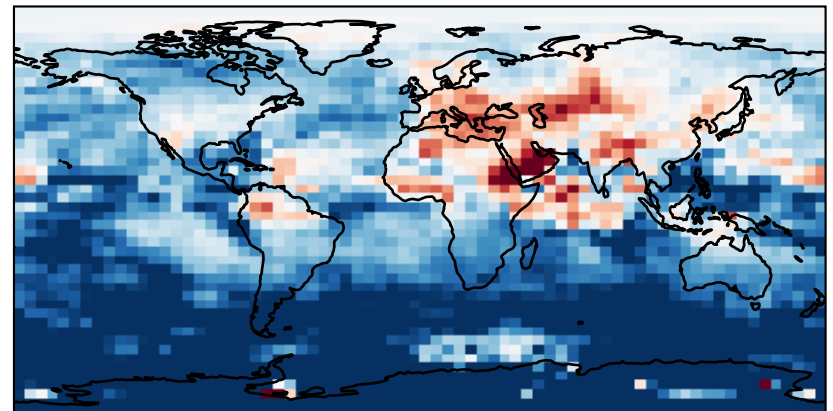
Difference
Dev - Ref, Restricted Range [5%,95%]



Ratio
Dev/Ref, Dynamic Range

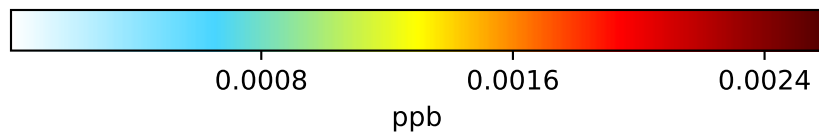
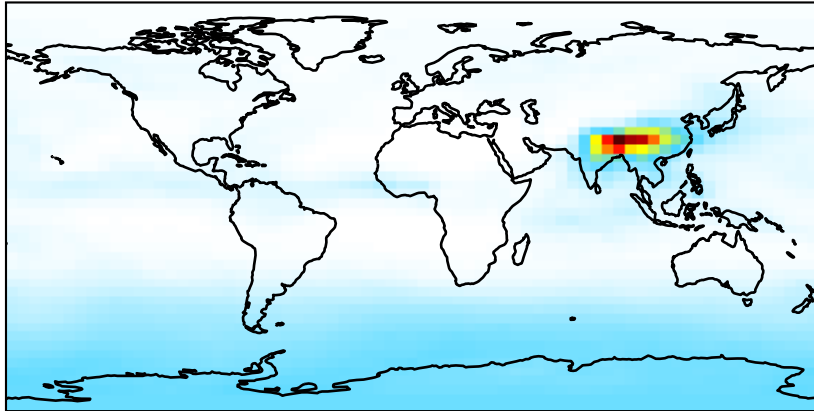


Ratio
Dev/Ref, Fixed Range

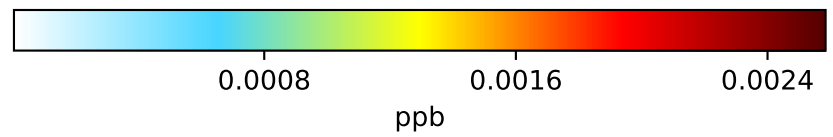
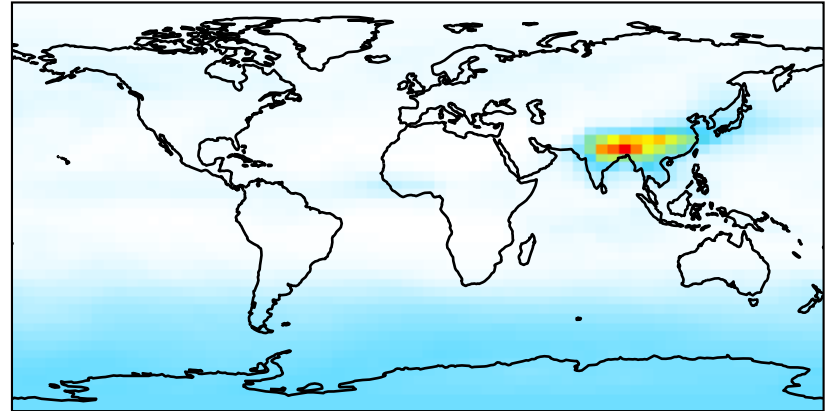


SpeciesConcVV_CH3I

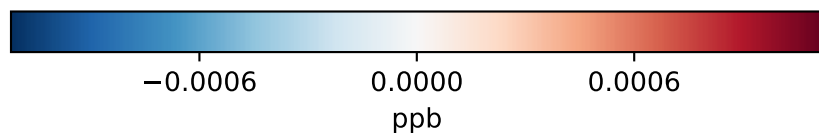
GCC_14.2.0_MERRA2 (Ref)
4.0x5.0



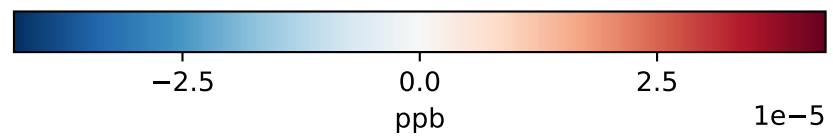
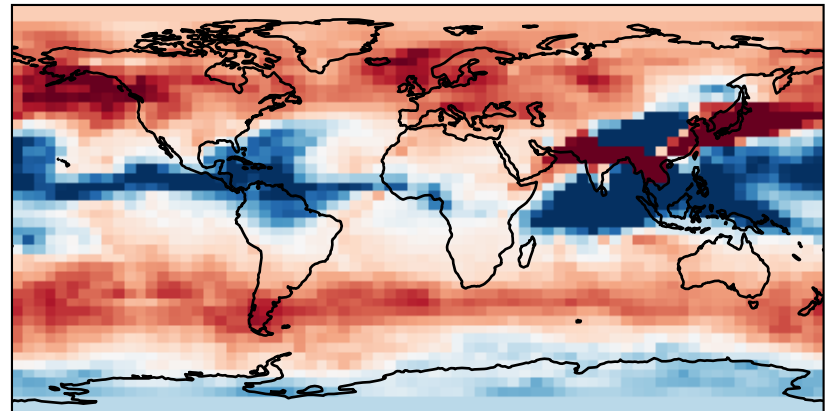
GCC_14.2.0_GEOS-IT (Dev)
4.0x5.0



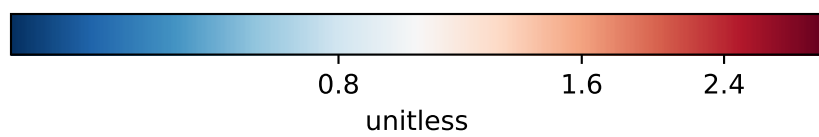
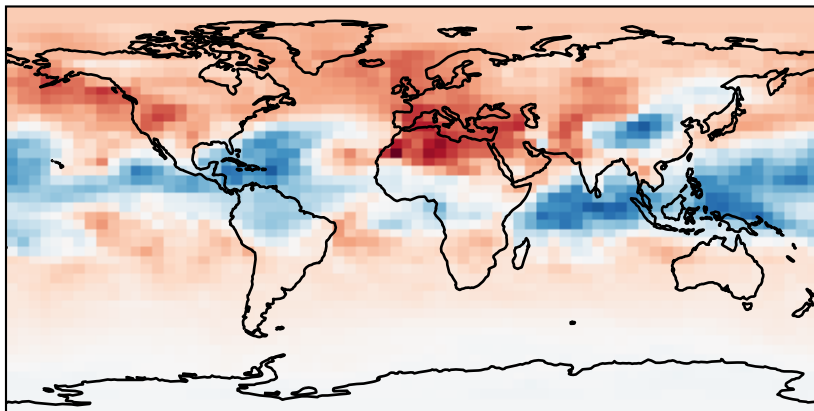
Difference
Dev - Ref, Dynamic Range



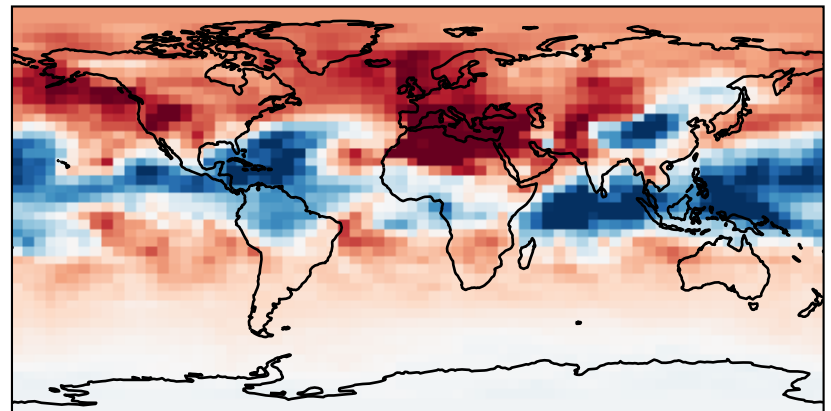
Difference
Dev - Ref, Restricted Range [5%,95%]



Ratio
Dev/Ref, Dynamic Range

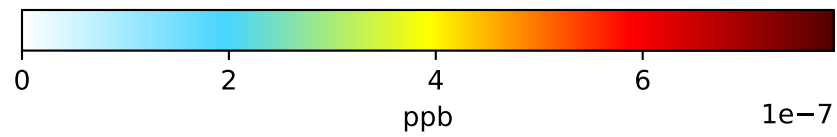
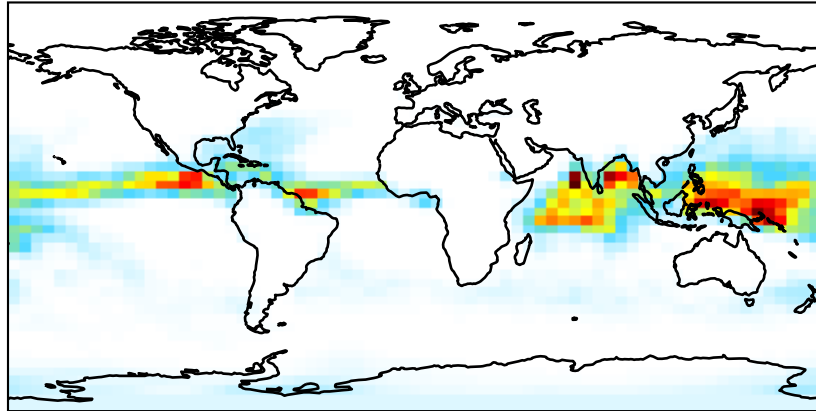


Ratio
Dev/Ref, Fixed Range

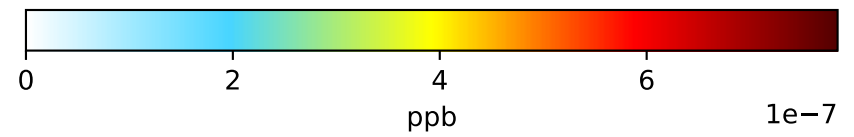
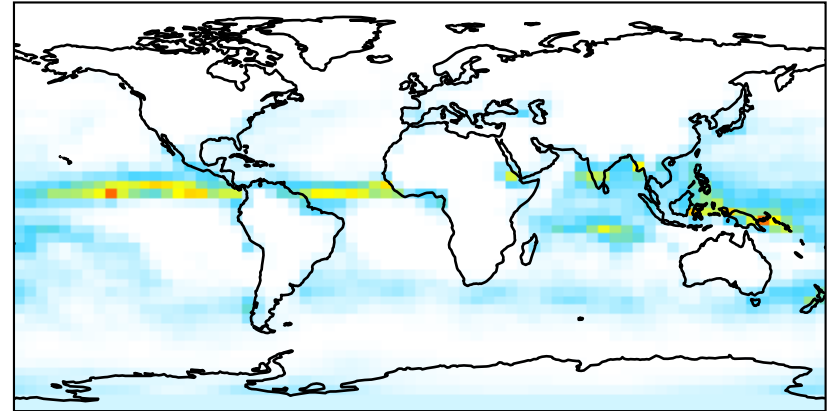


SpeciesConcVV_CH2I2

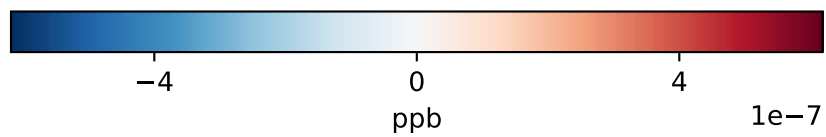
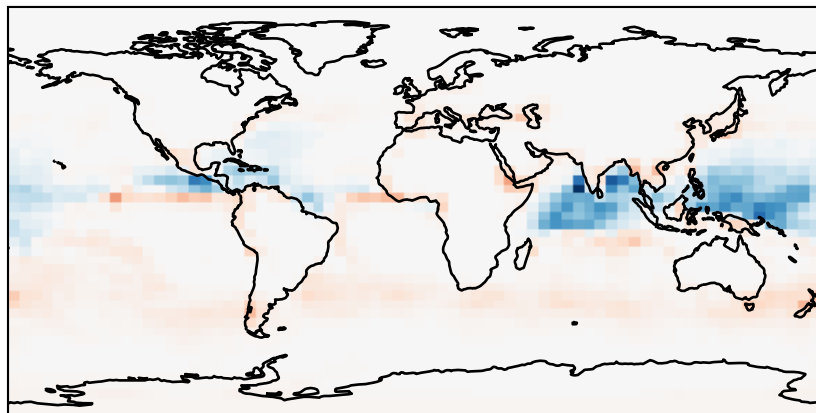
GCC_14.2.0_MERRA2 (Ref)
4.0x5.0



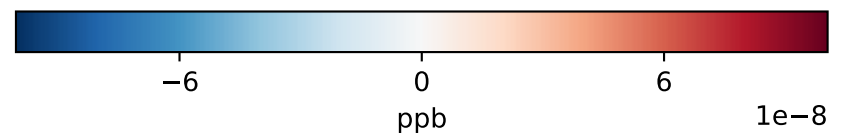
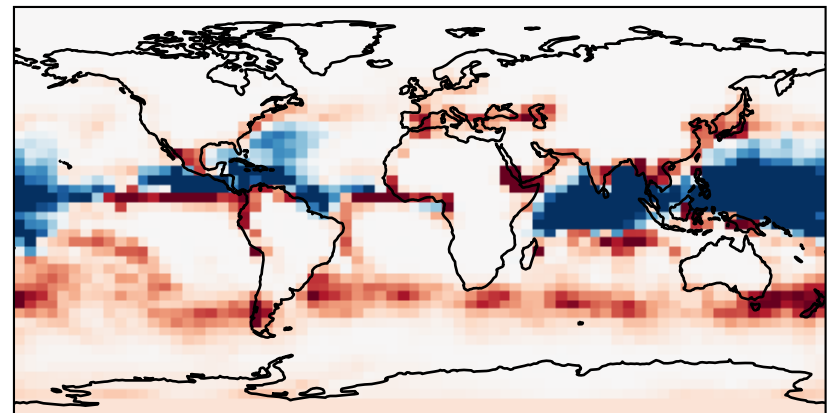
GCC_14.2.0_GEOS-IT (Dev)
4.0x5.0



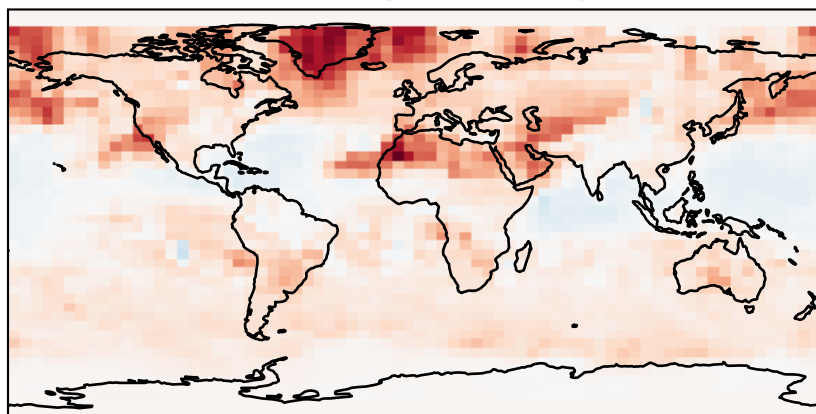
Difference
Dev - Ref, Dynamic Range



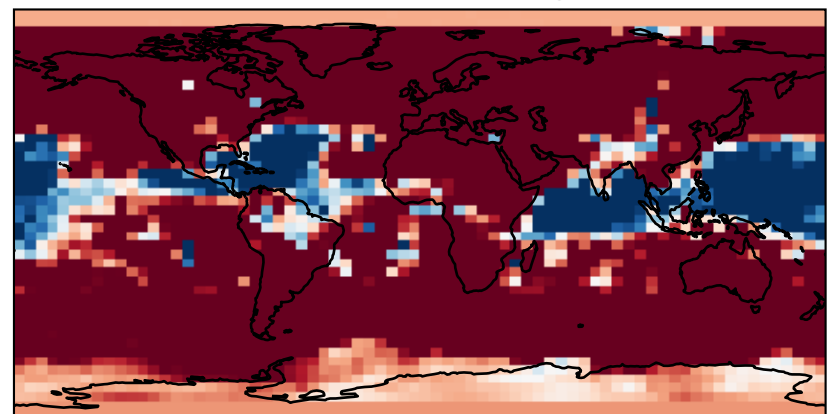
Difference
Dev - Ref, Restricted Range [5%,95%]



Ratio
Dev/Ref, Dynamic Range

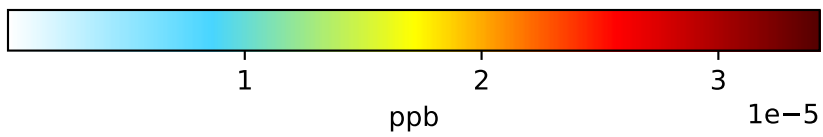
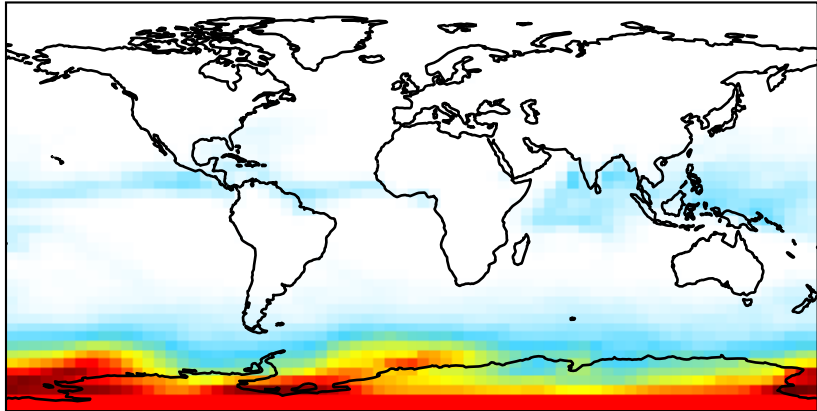


Ratio
Dev/Ref, Fixed Range

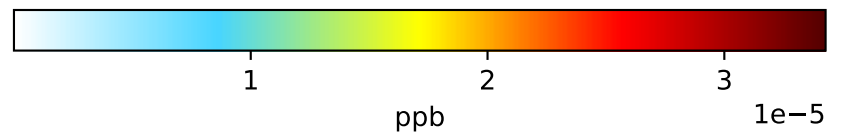
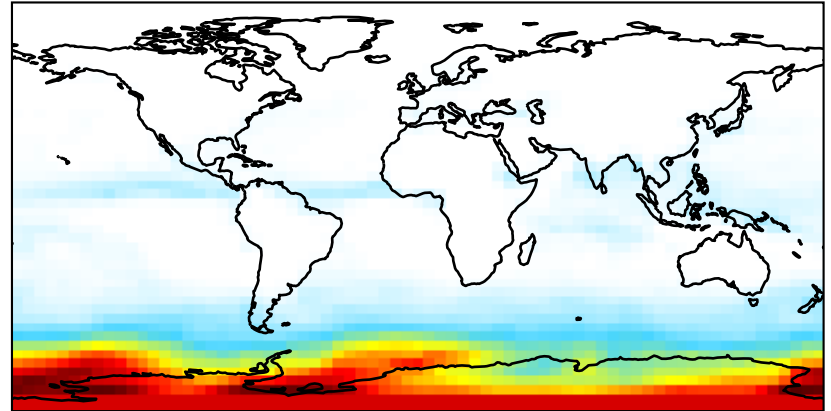


SpeciesConcVV_CH2ICI

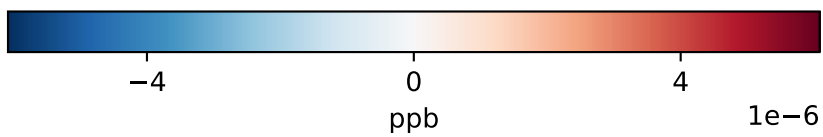
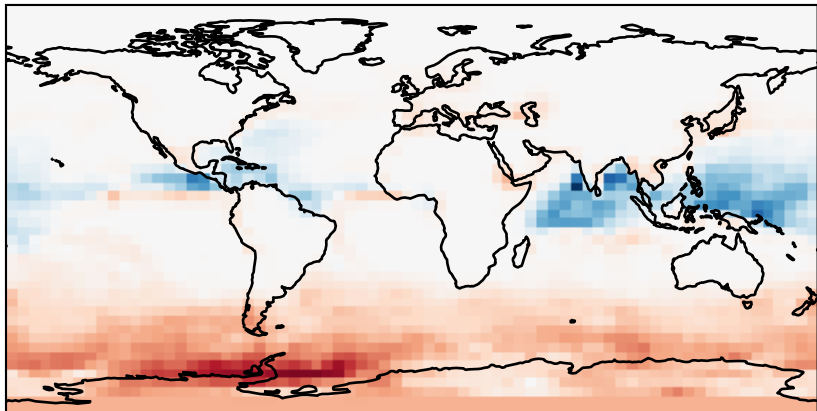
GCC_14.2.0_MERRA2 (Ref)
4.0x5.0



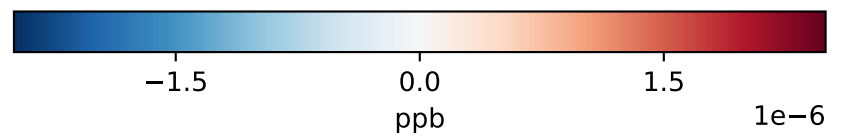
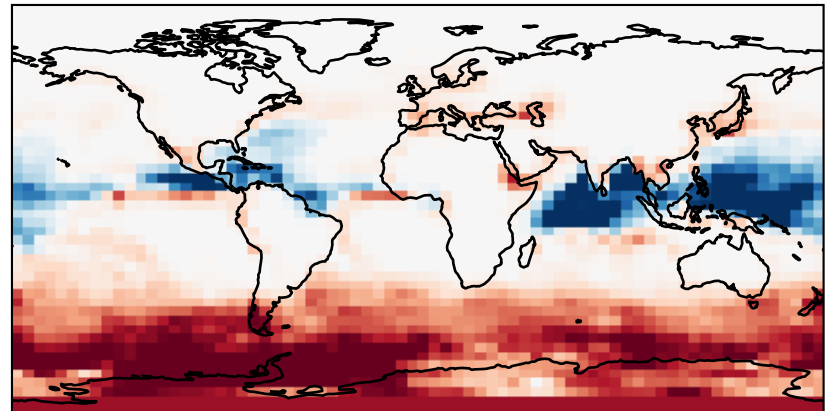
GCC_14.2.0_GEOS-IT (Dev)
4.0x5.0



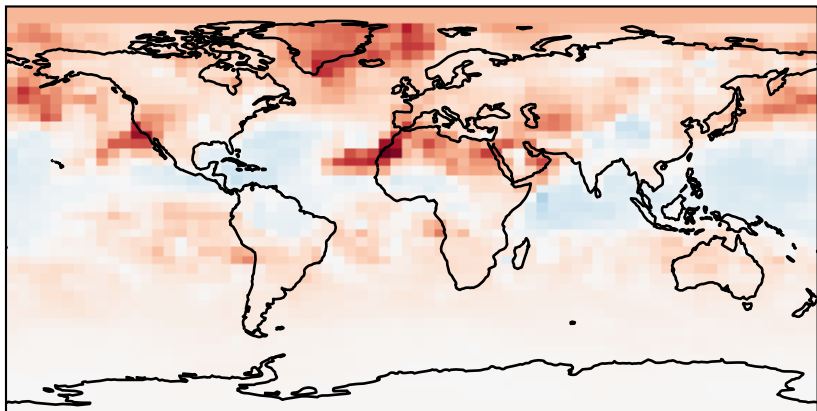
Difference
Dev - Ref, Dynamic Range



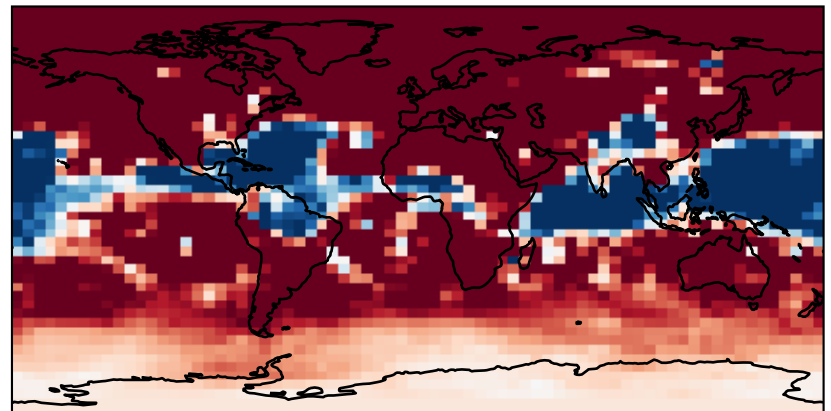
Difference
Dev - Ref, Restricted Range [5%,95%]



Ratio
Dev/Ref, Dynamic Range

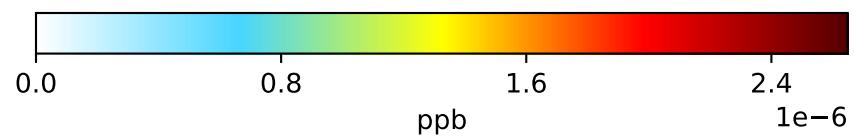
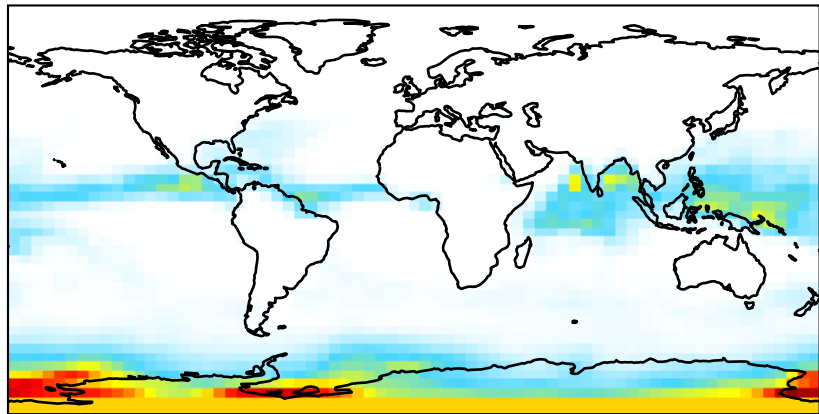


Ratio
Dev/Ref, Fixed Range

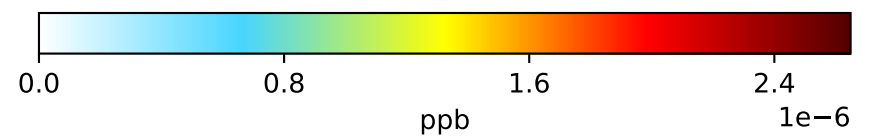
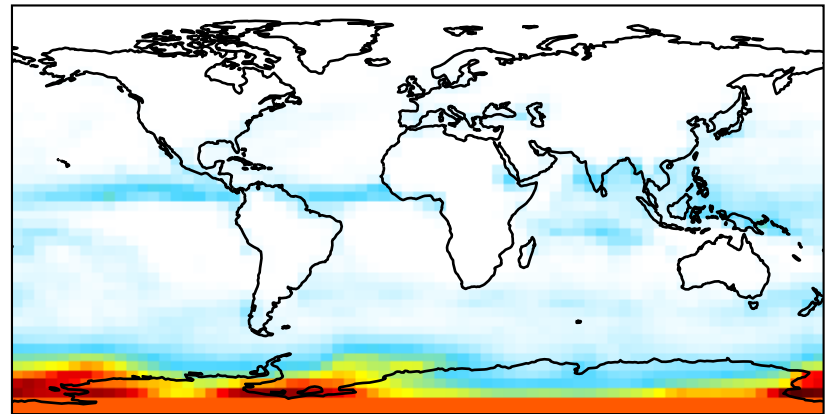


SpeciesConcVV_CH2IBr

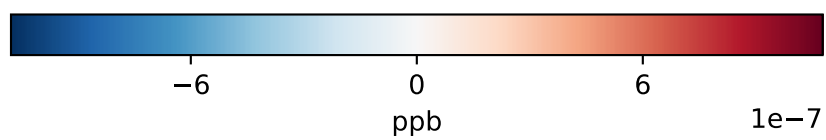
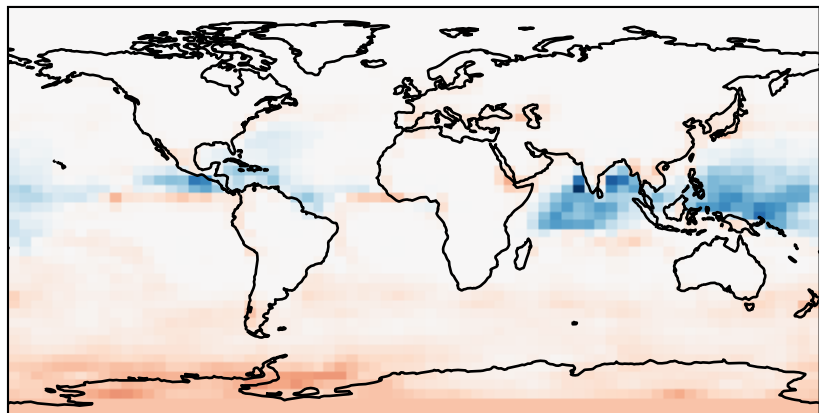
GCC_14.2.0_MERRA2 (Ref)
4.0x5.0



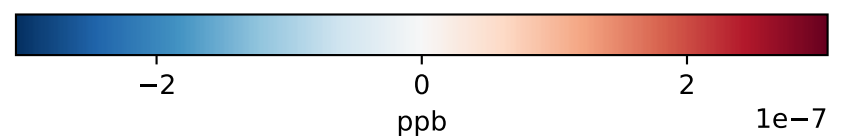
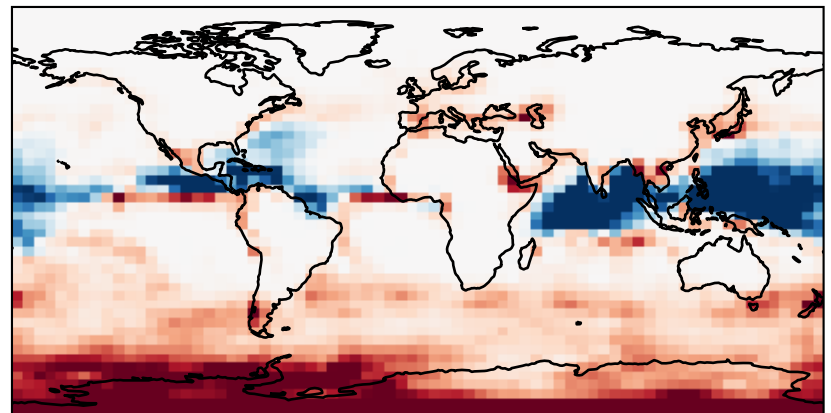
GCC_14.2.0_GEOS-IT (Dev)
4.0x5.0



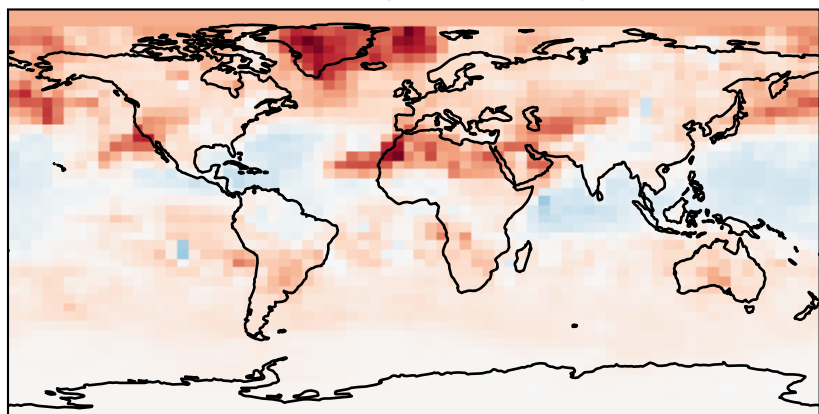
Difference
Dev - Ref, Dynamic Range



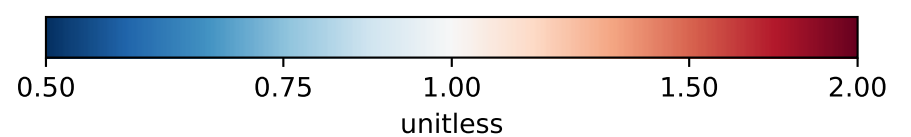
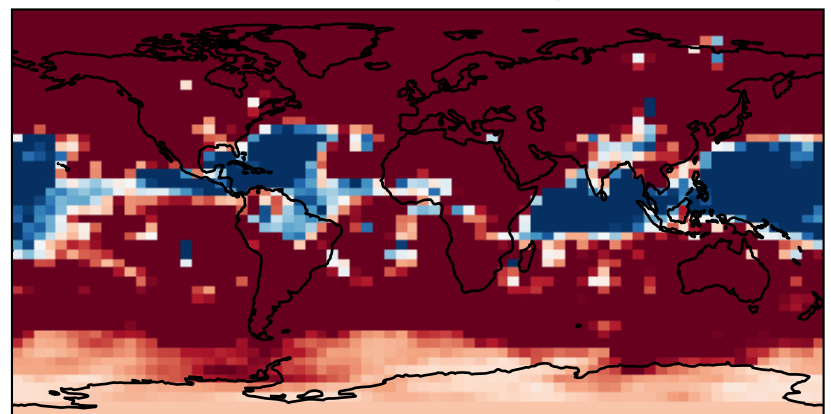
Difference
Dev - Ref, Restricted Range [5%,95%]



Ratio
Dev/Ref, Dynamic Range

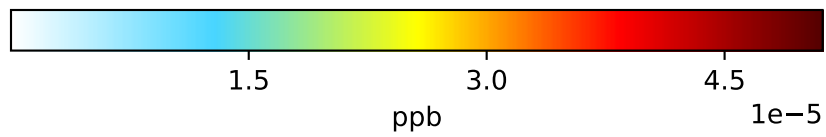
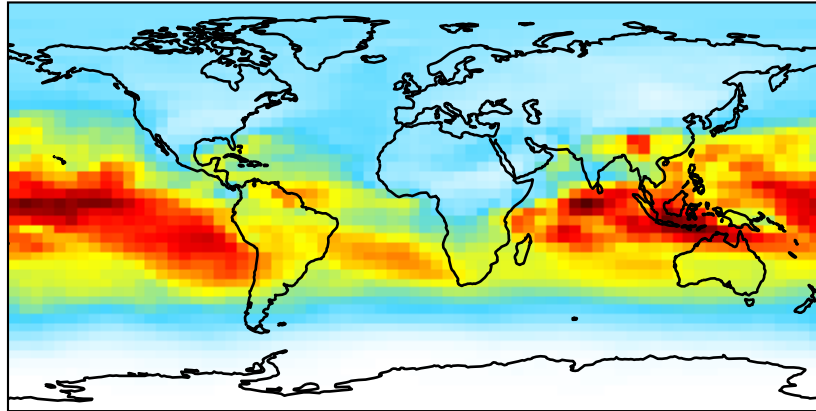


Ratio
Dev/Ref, Fixed Range

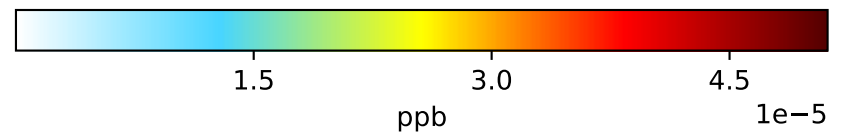
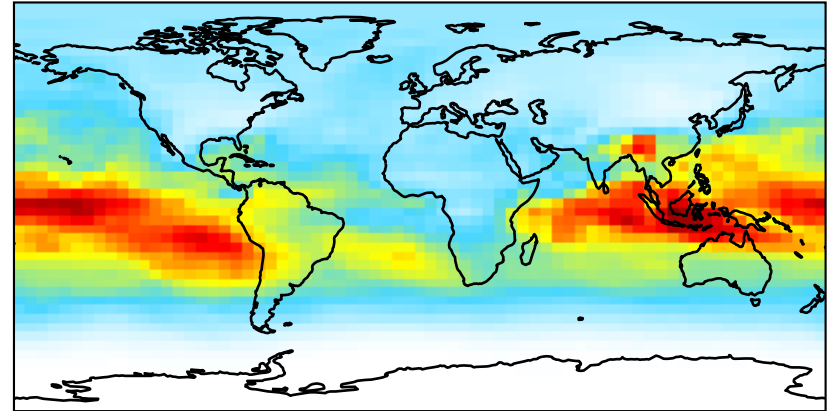


SpeciesConcVV_HI

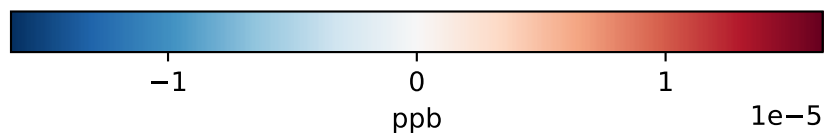
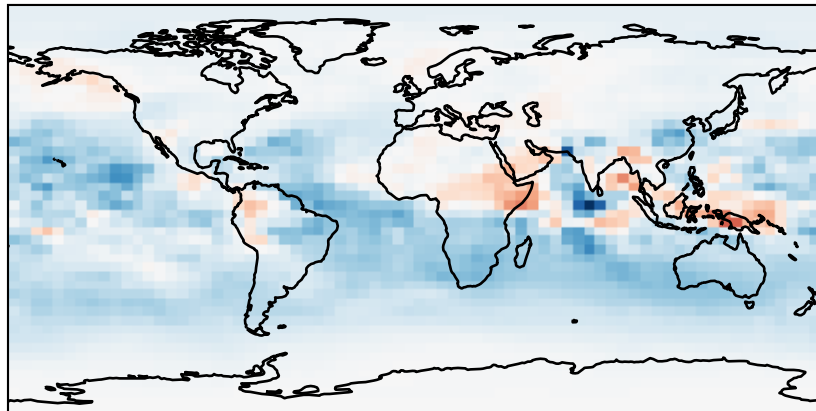
GCC_14.2.0_MERRA2 (Ref)
4.0x5.0



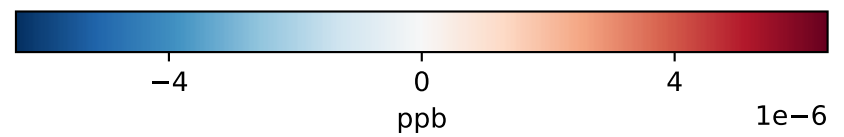
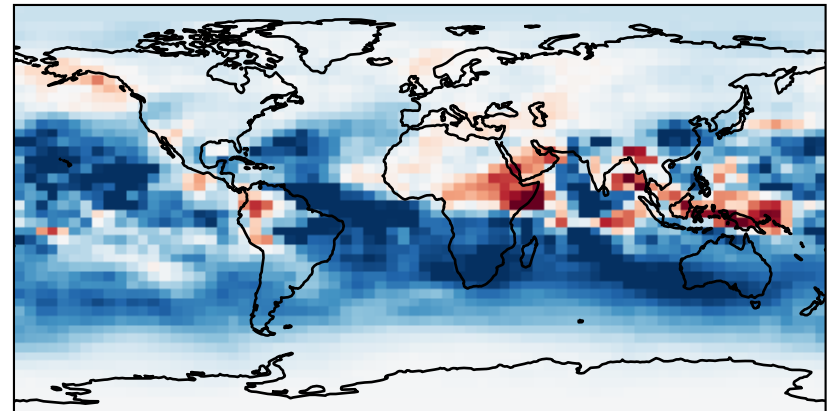
GCC_14.2.0_GEOS-IT (Dev)
4.0x5.0



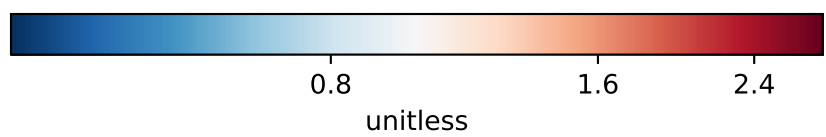
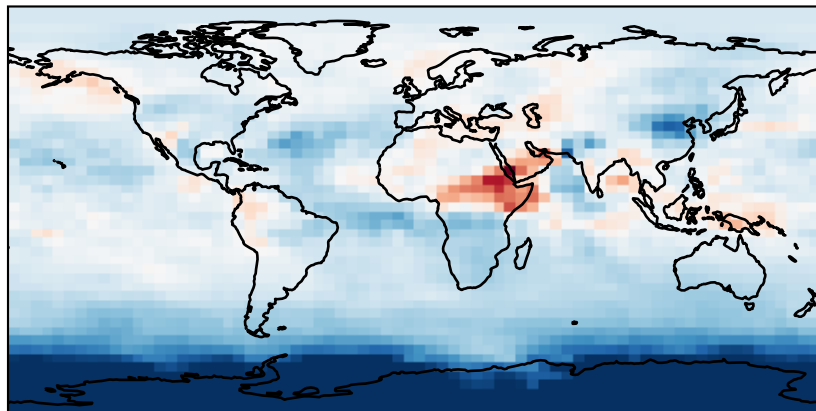
Difference
Dev - Ref, Dynamic Range



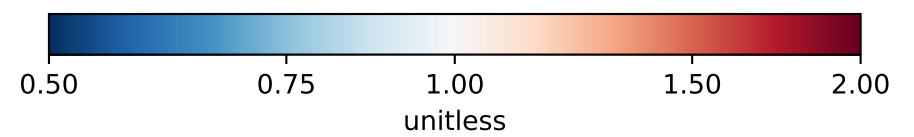
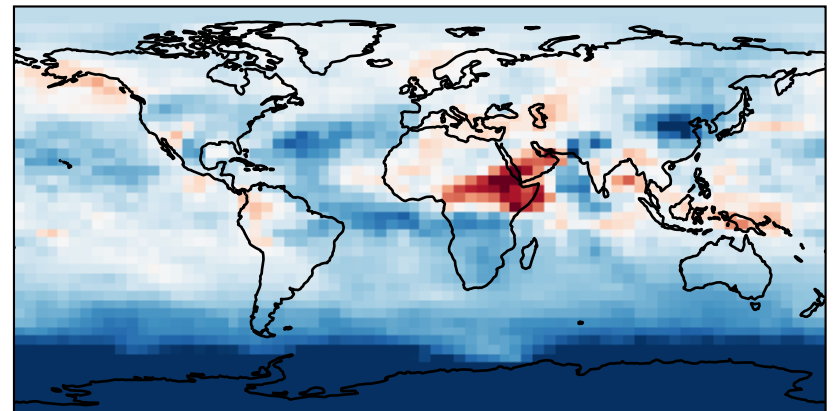
Difference
Dev - Ref, Restricted Range [5%,95%]



Ratio
Dev/Ref, Dynamic Range

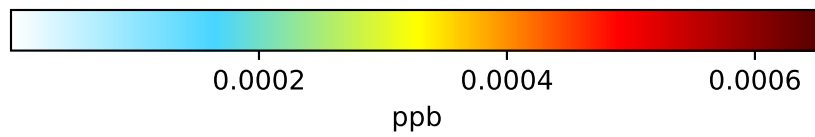
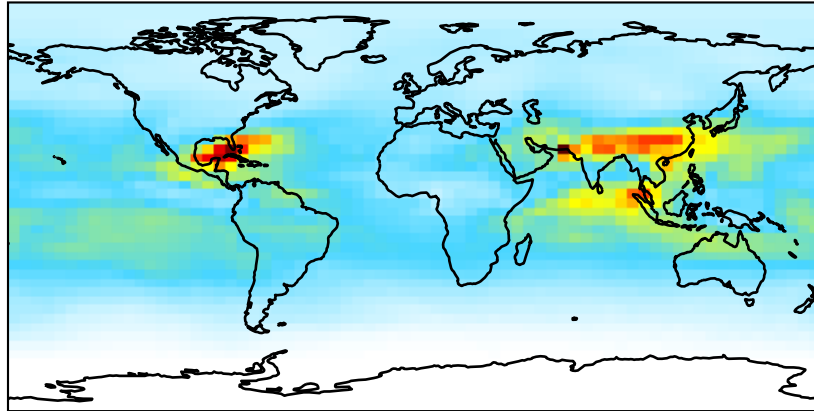


Ratio
Dev/Ref, Fixed Range

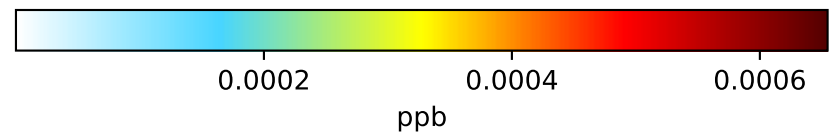
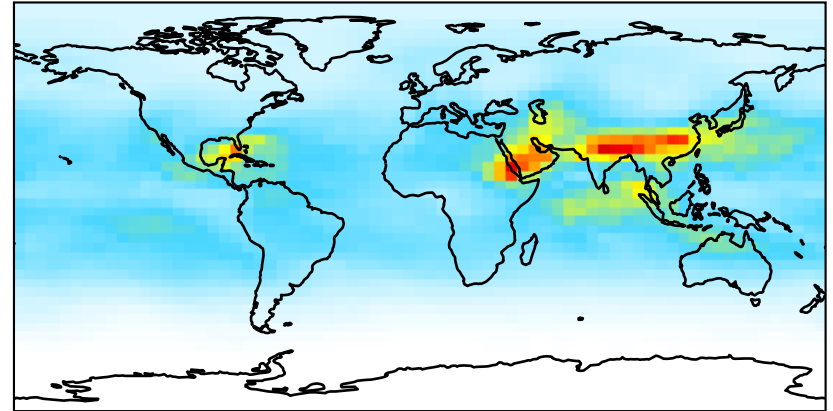


SpeciesConcVW_HOI

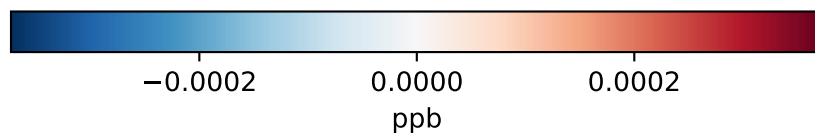
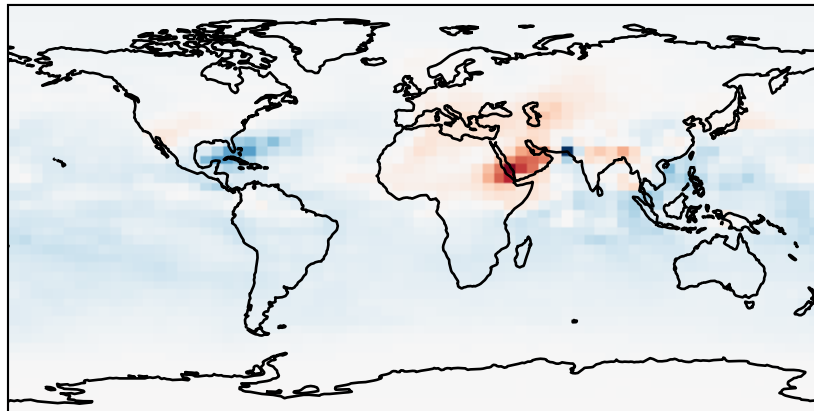
GCC_14.2.0_MERRA2 (Ref)
4.0x5.0



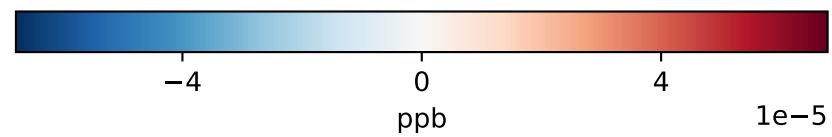
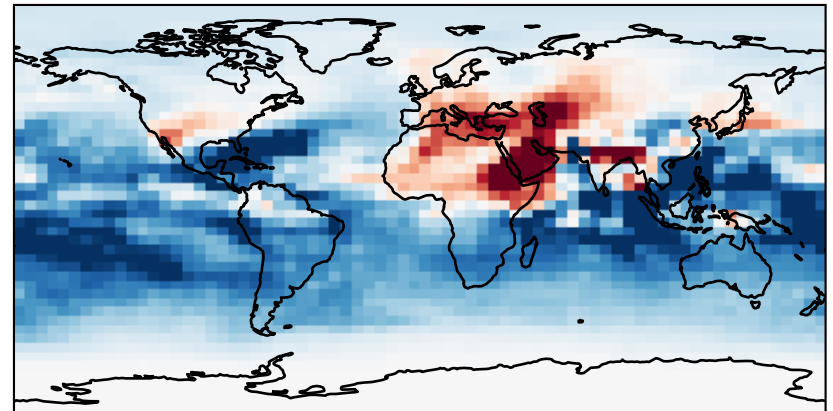
GCC_14.2.0_GEOS-IT (Dev)
4.0x5.0



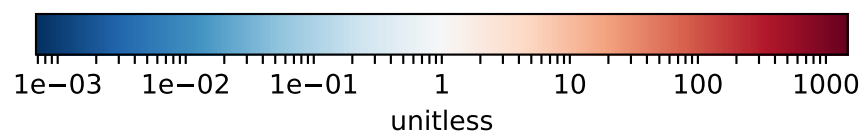
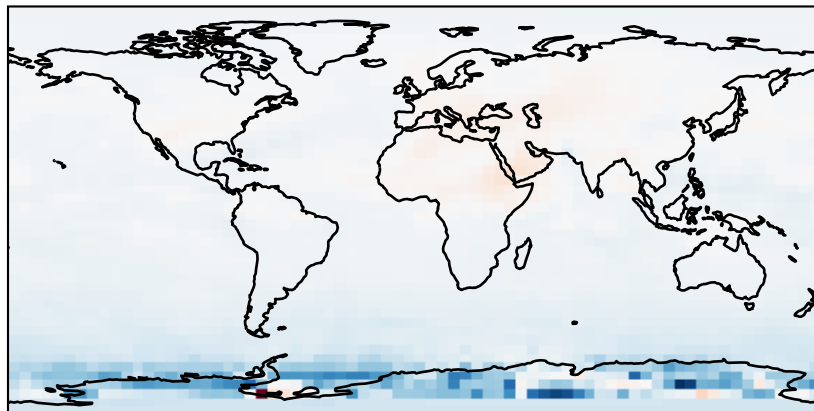
Difference
Dev - Ref, Dynamic Range



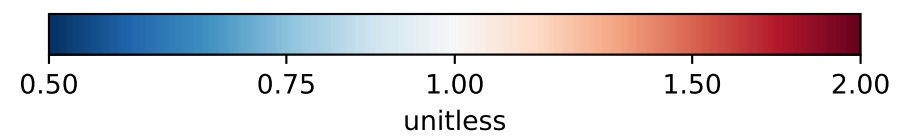
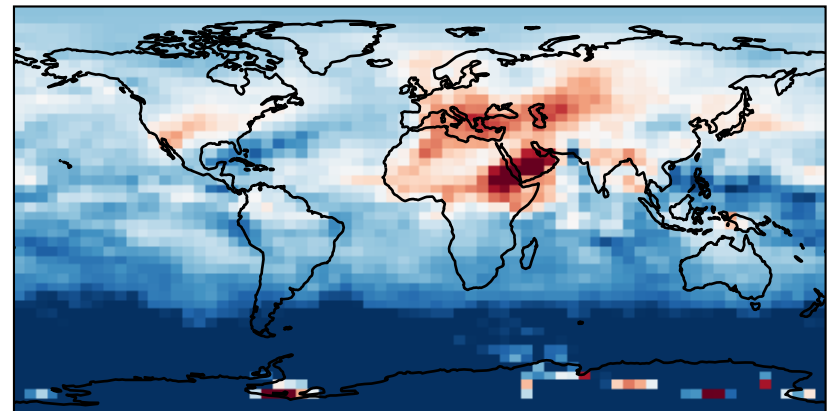
Difference
Dev - Ref, Restricted Range [5%,95%]



Ratio
Dev/Ref, Dynamic Range

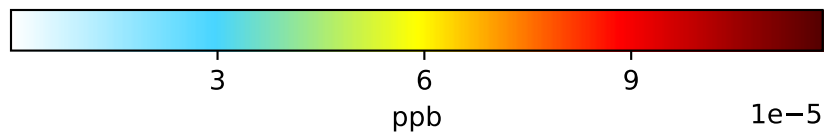
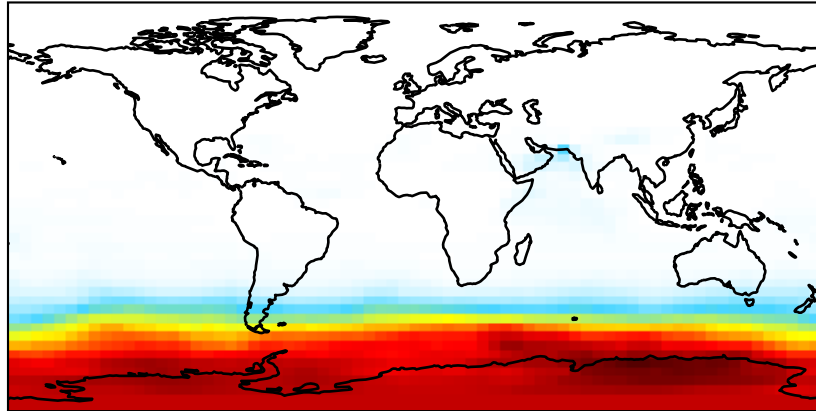


Ratio
Dev/Ref, Fixed Range

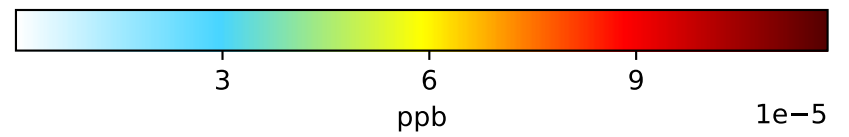
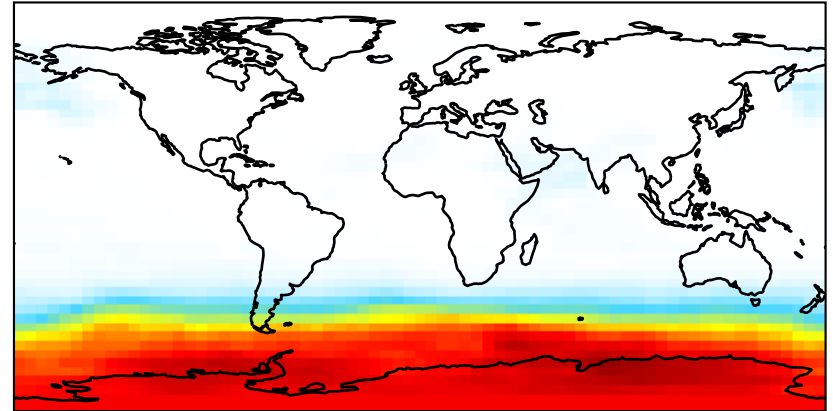


SpeciesConcVV_OIO

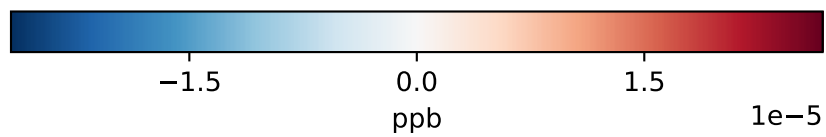
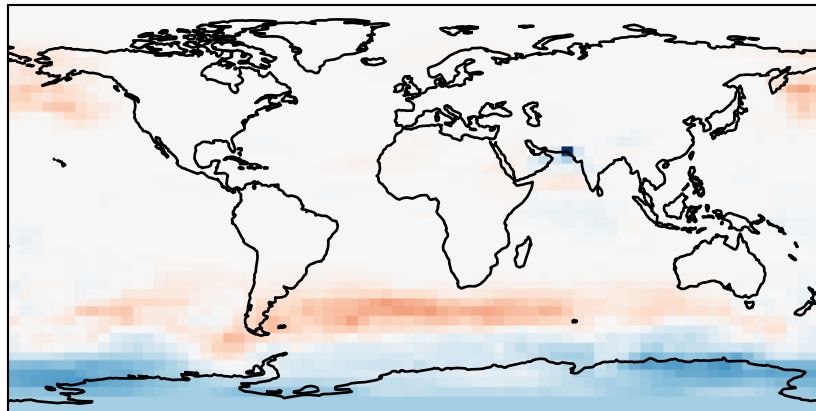
GCC_14.2.0_MERRA2 (Ref)
4.0x5.0



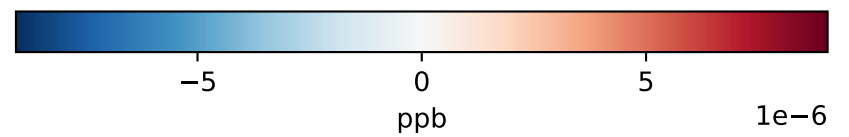
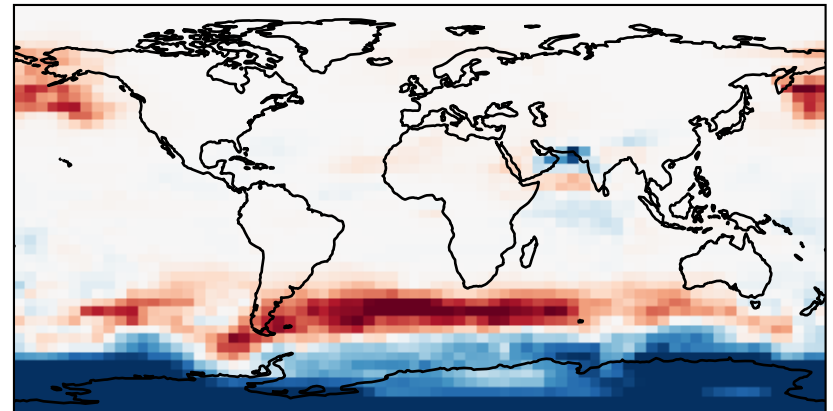
GCC_14.2.0_GEOS-IT (Dev)
4.0x5.0



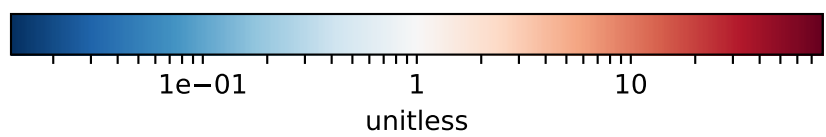
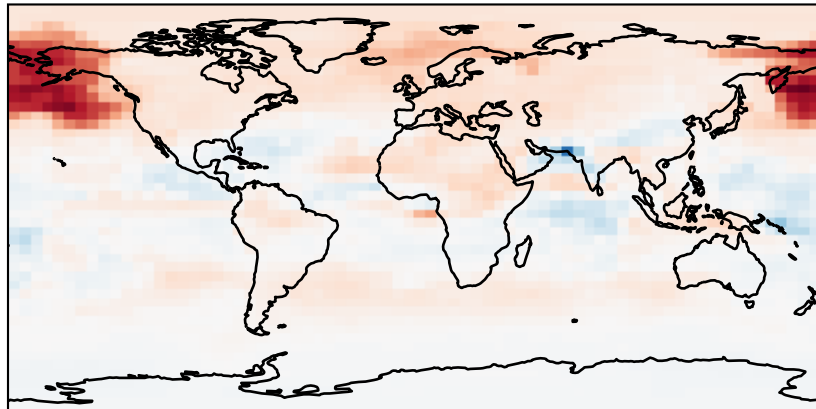
Difference
Dev - Ref, Dynamic Range



Difference
Dev - Ref, Restricted Range [5%,95%]



Ratio
Dev/Ref, Dynamic Range



Ratio
Dev/Ref, Fixed Range

