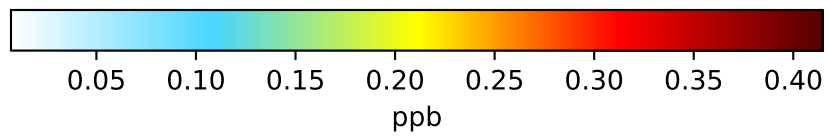
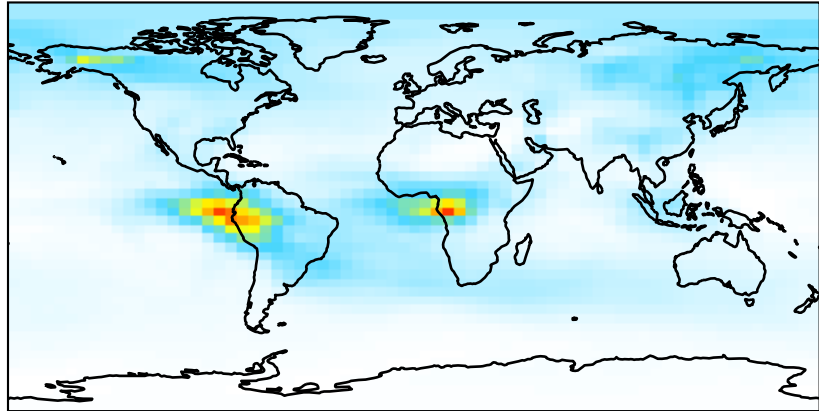
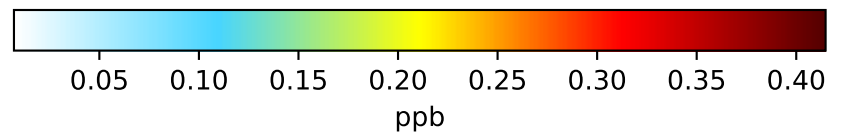
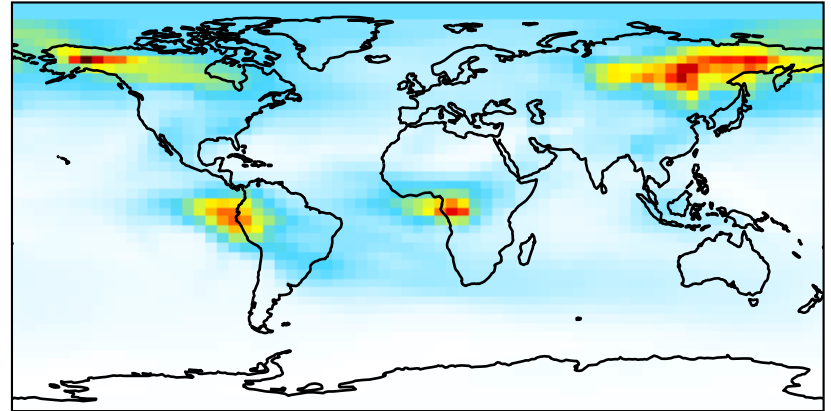


# SpeciesConcVV\_ACTA

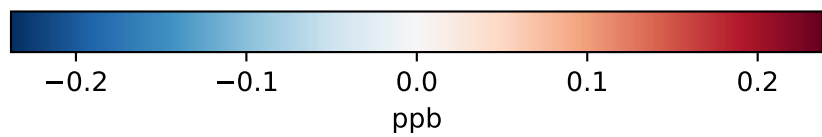
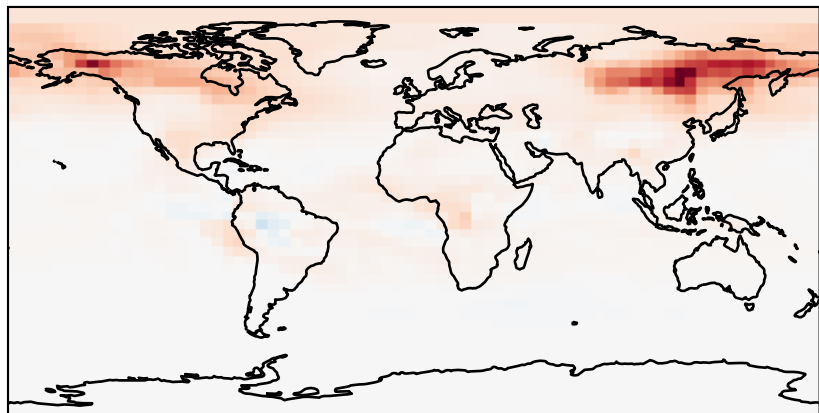
GCC\_14.2.0\_MERRA2 (Ref)  
4.0x5.0



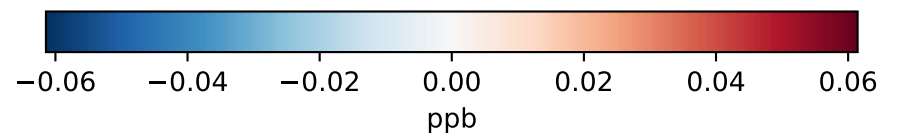
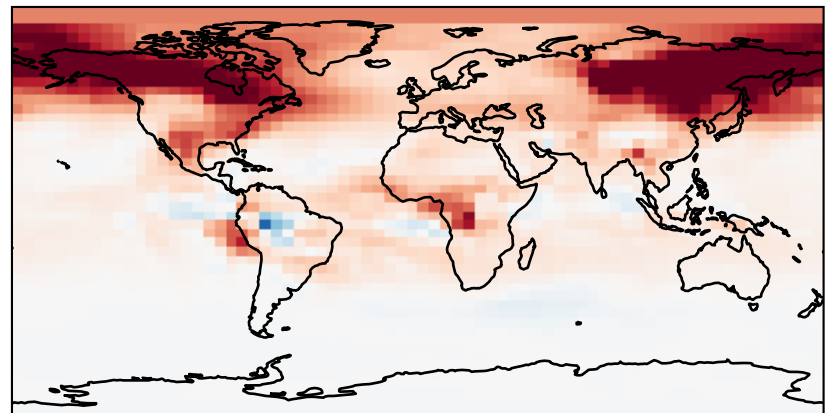
GCC\_14.2.0\_GEOS-IT (Dev)  
4.0x5.0



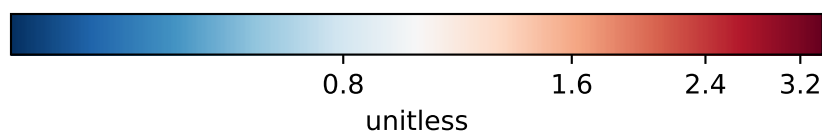
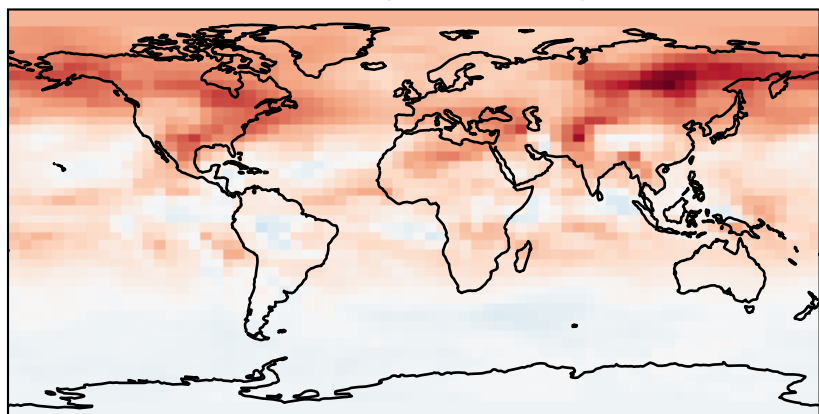
Difference  
Dev - Ref, Dynamic Range



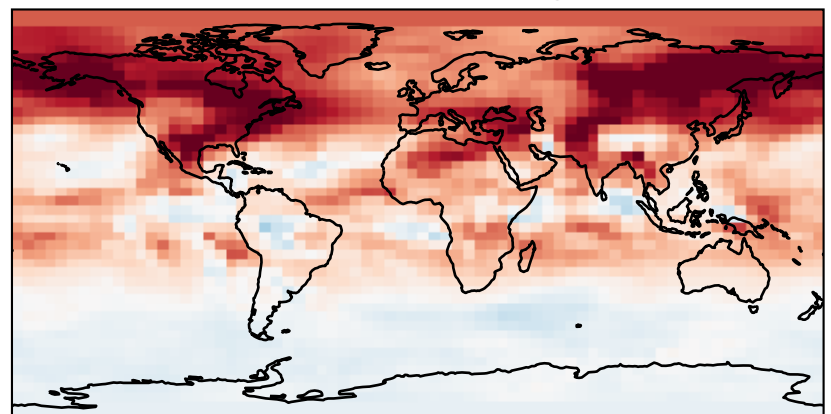
Difference  
Dev - Ref, Restricted Range [5%,95%]



Ratio  
Dev/Ref, Dynamic Range

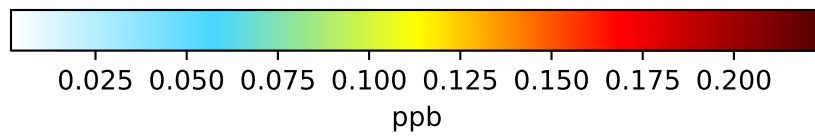
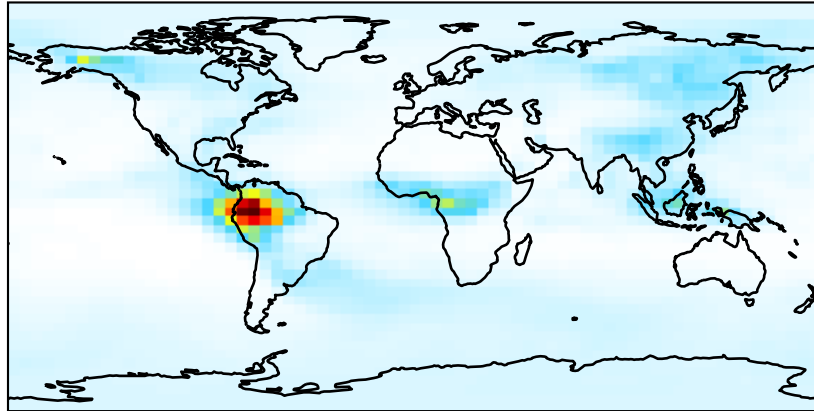


Ratio  
Dev/Ref, Fixed Range

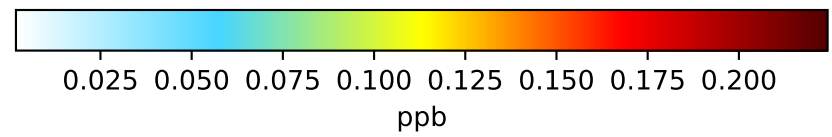
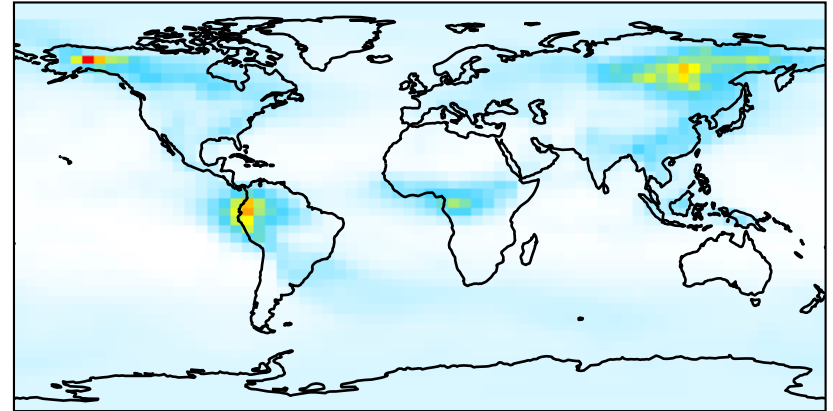


# SpeciesConcVV\_ALD2

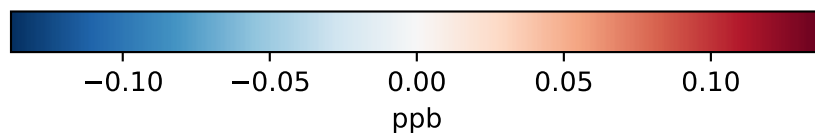
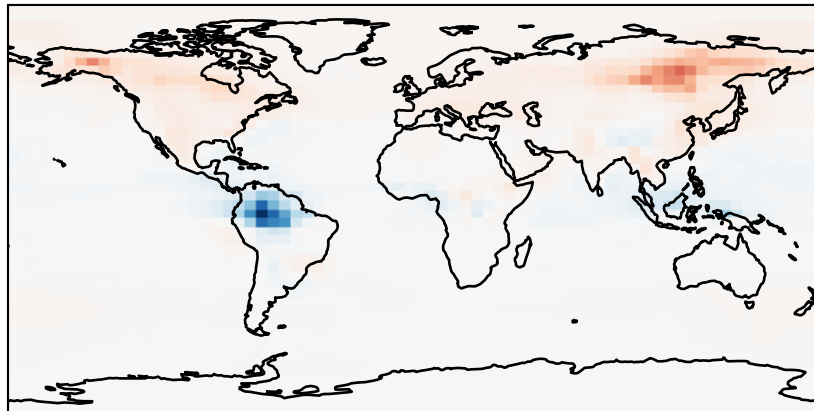
GCC\_14.2.0\_MERRA2 (Ref)  
4.0x5.0



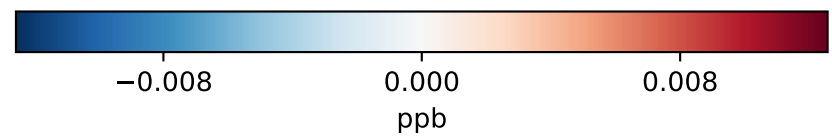
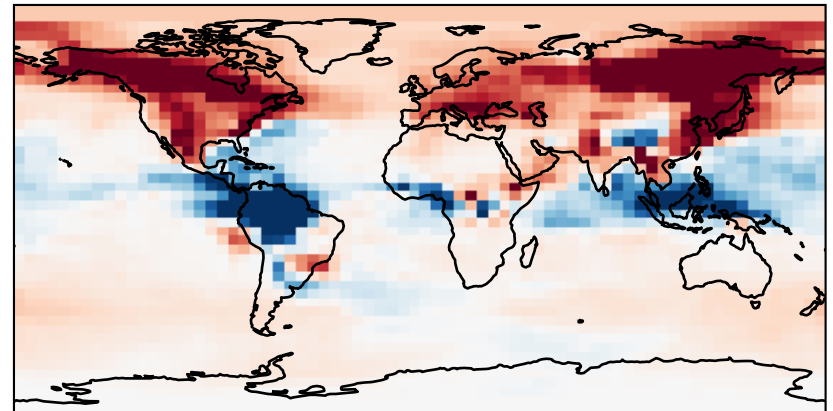
GCC\_14.2.0\_GEOS-IT (Dev)  
4.0x5.0



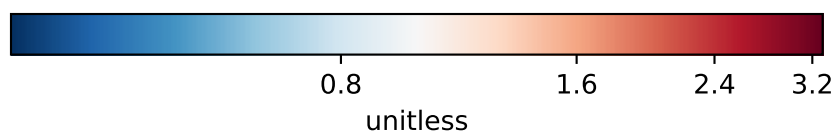
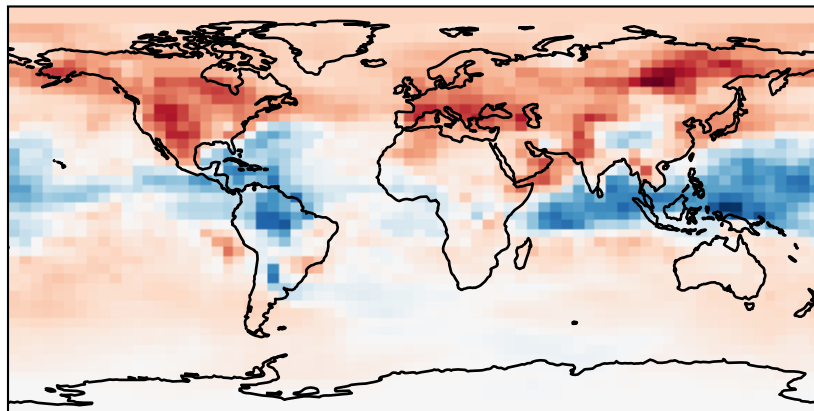
Difference  
Dev - Ref, Dynamic Range



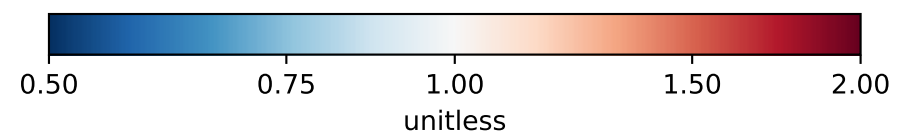
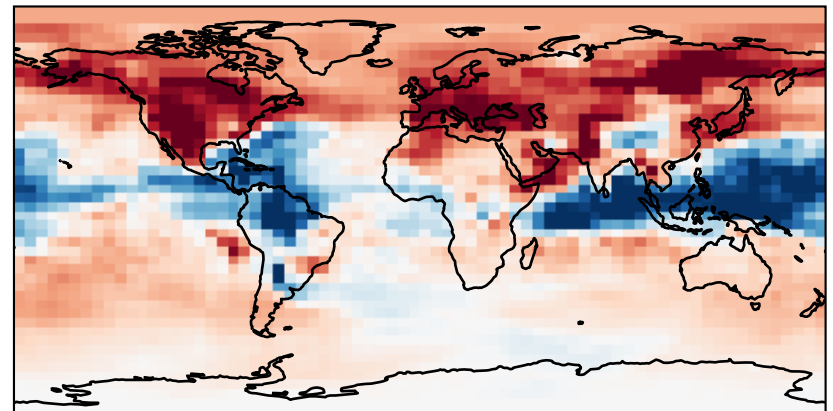
Difference  
Dev - Ref, Restricted Range [5%,95%]



Ratio  
Dev/Ref, Dynamic Range

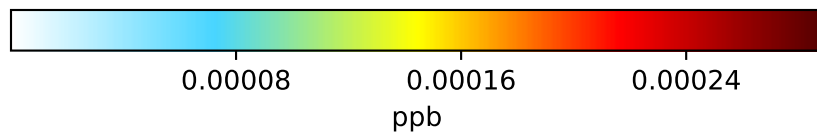
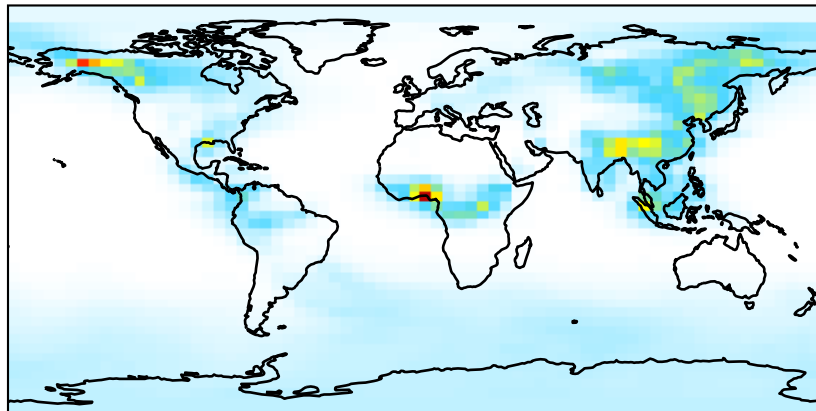


Ratio  
Dev/Ref, Fixed Range

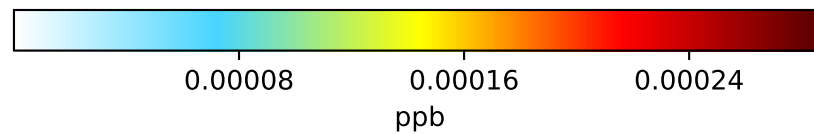
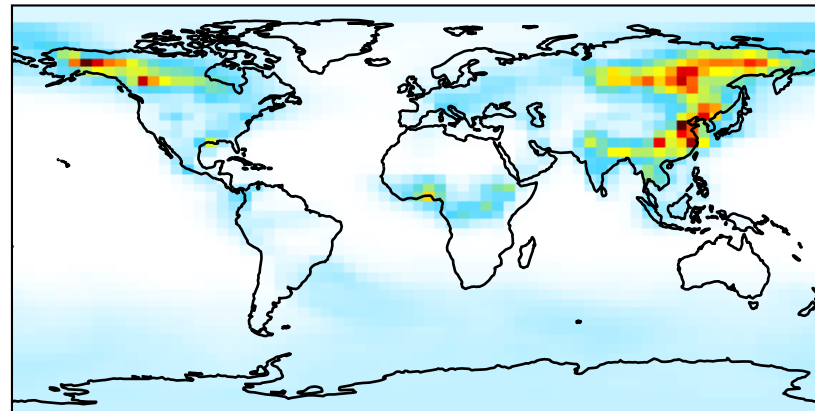


# SpeciesConcVV\_BALD

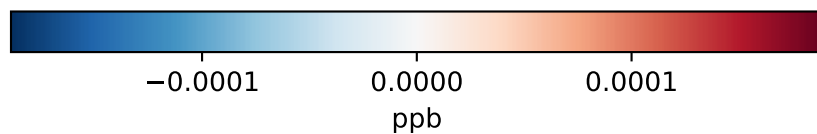
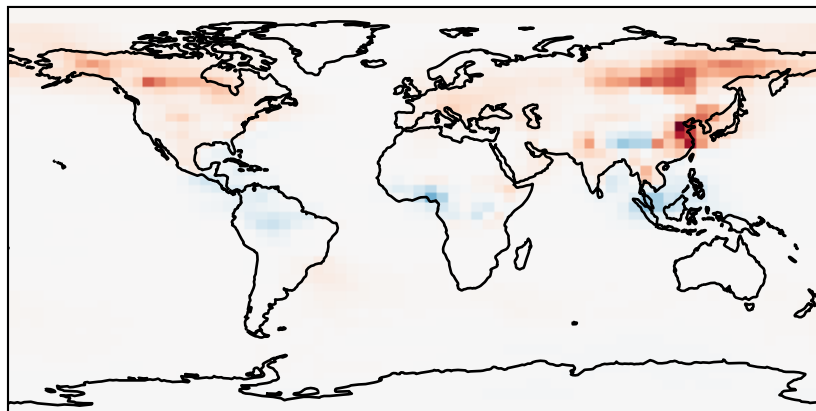
GCC\_14.2.0\_MERRA2 (Ref)  
4.0x5.0



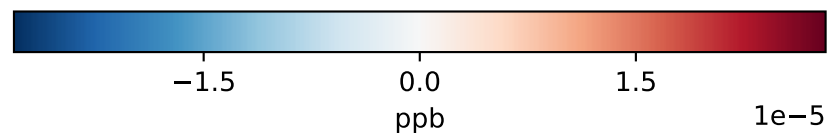
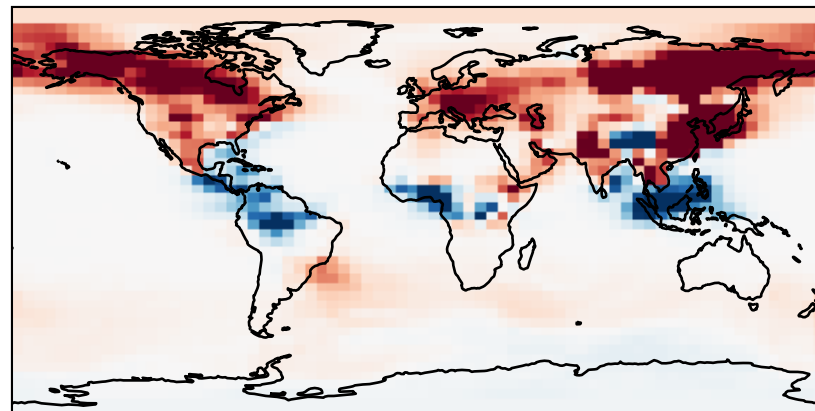
GCC\_14.2.0\_GEOS-IT (Dev)  
4.0x5.0



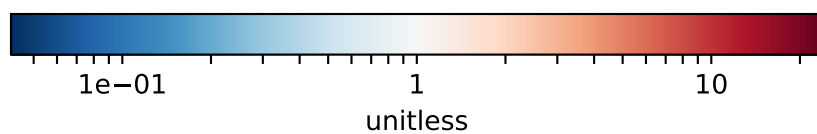
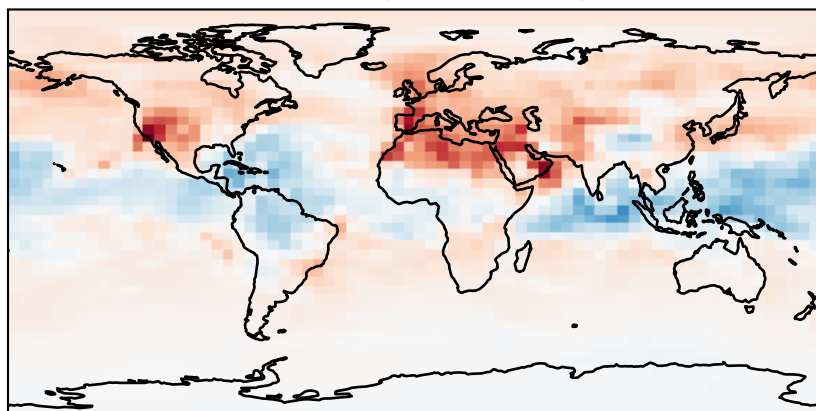
Difference  
Dev - Ref, Dynamic Range



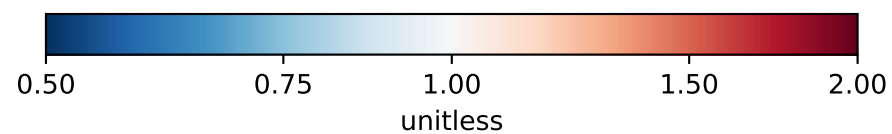
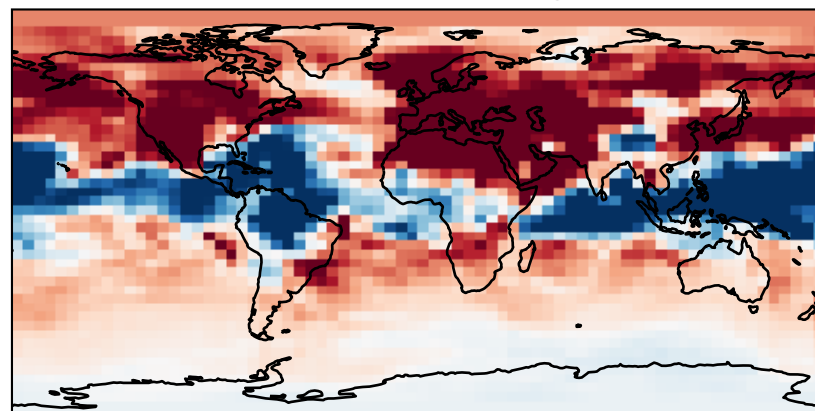
Difference  
Dev - Ref, Restricted Range [5%,95%]



Ratio  
Dev/Ref, Dynamic Range

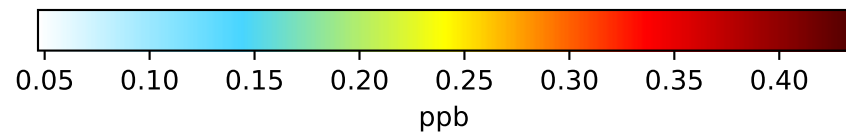
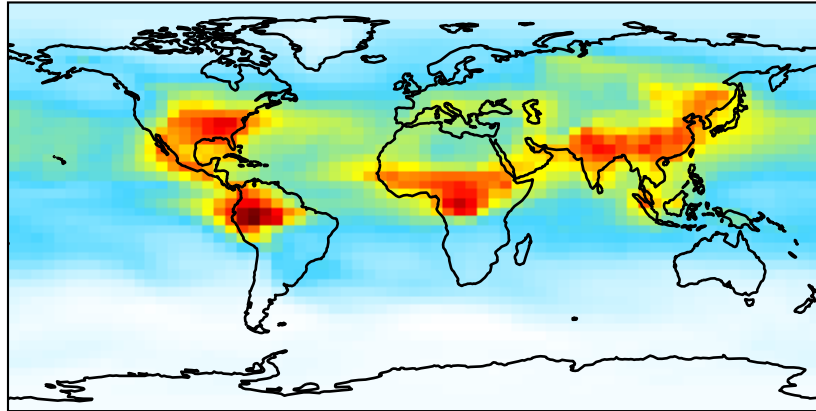


Ratio  
Dev/Ref, Fixed Range

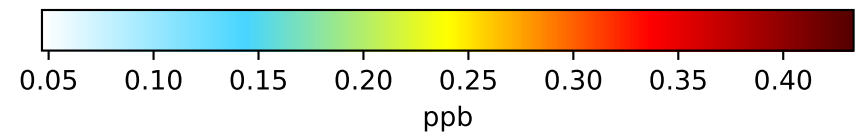
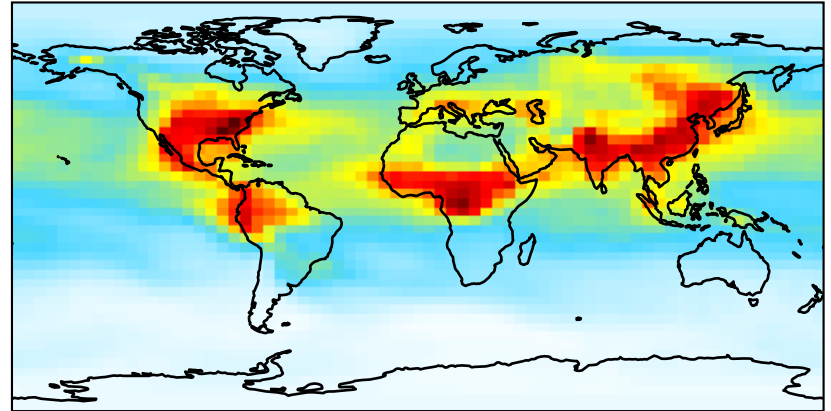


# SpeciesConcVV\_CH20

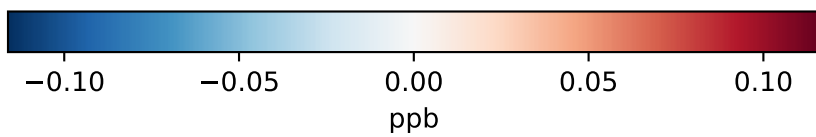
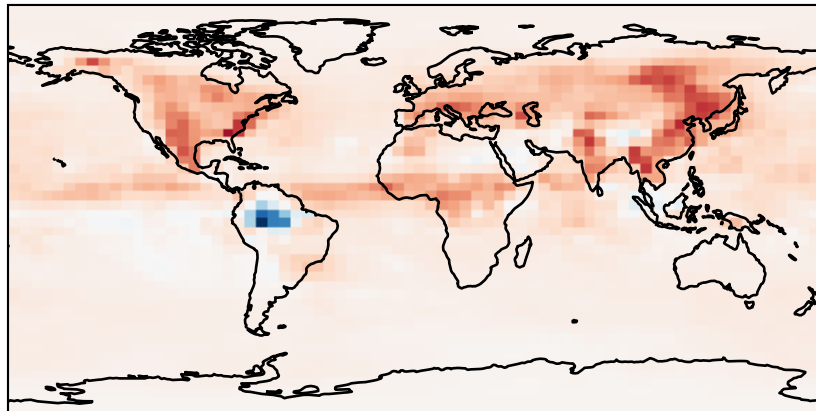
GCC\_14.2.0\_MERRA2 (Ref)  
4.0x5.0



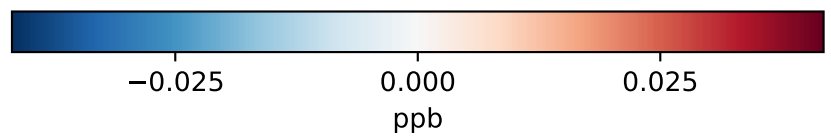
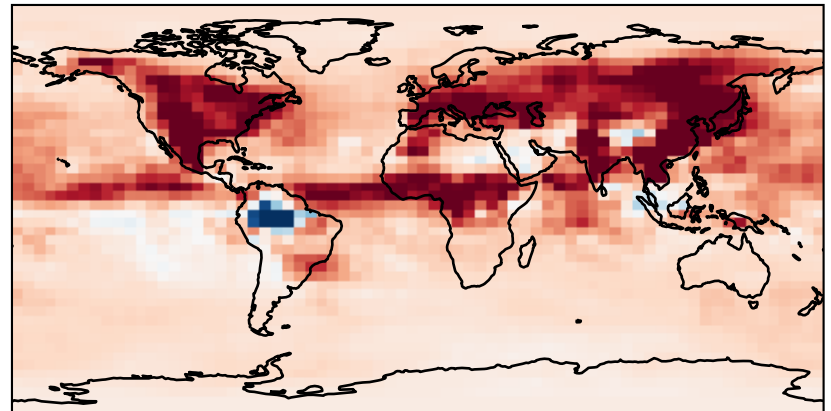
GCC\_14.2.0\_GEOS-IT (Dev)  
4.0x5.0



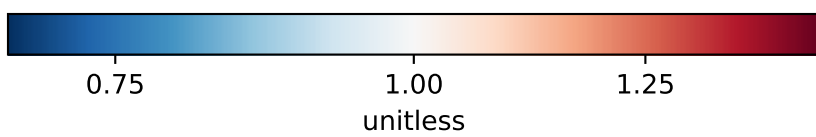
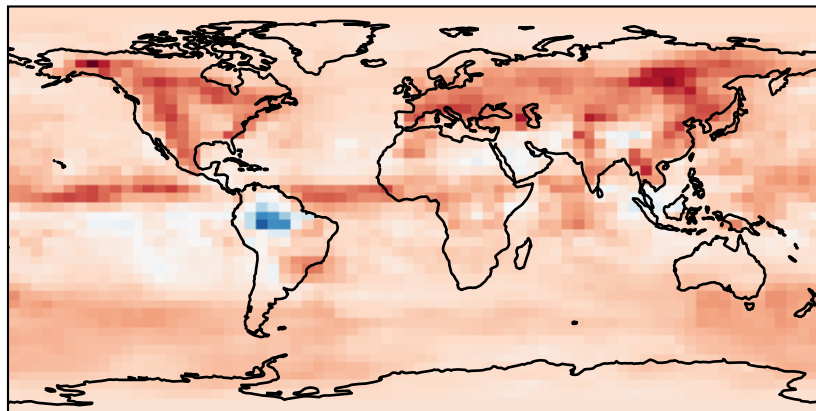
Difference  
Dev - Ref, Dynamic Range



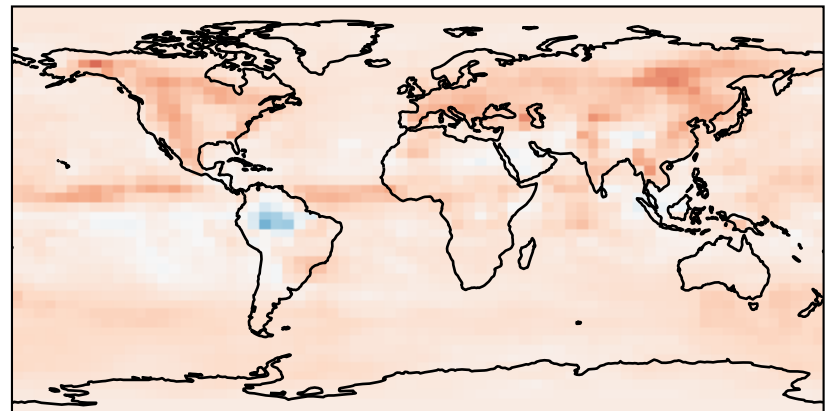
Difference  
Dev - Ref, Restricted Range [5%,95%]



Ratio  
Dev/Ref, Dynamic Range

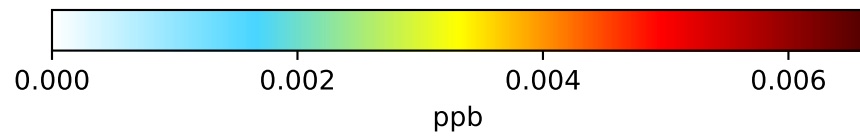
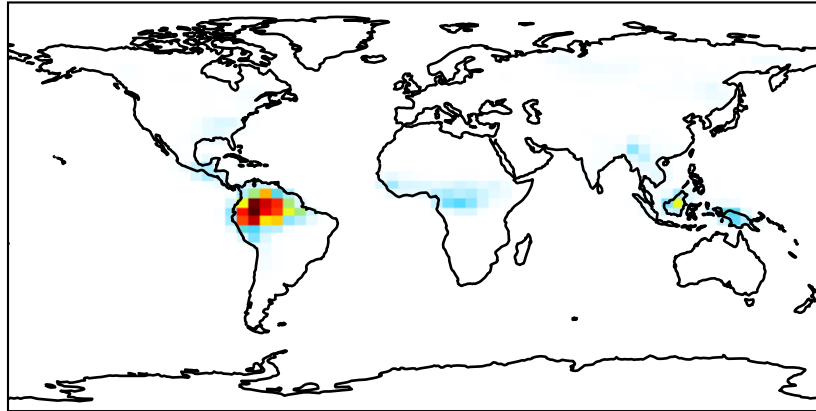


Ratio  
Dev/Ref, Fixed Range

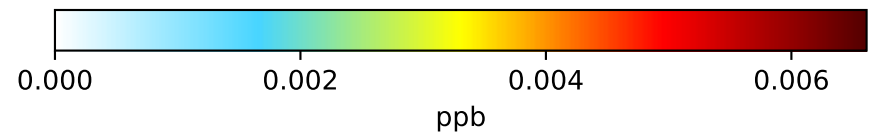
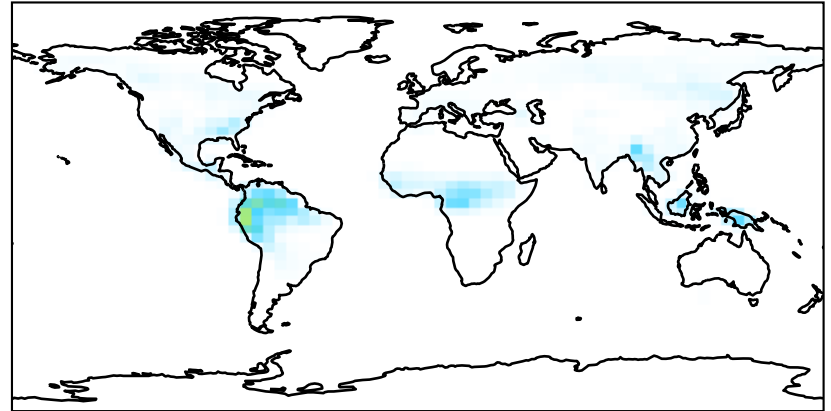


# SpeciesConcVV\_HPALDs

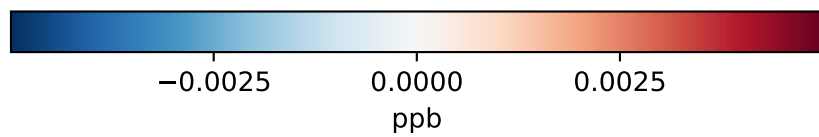
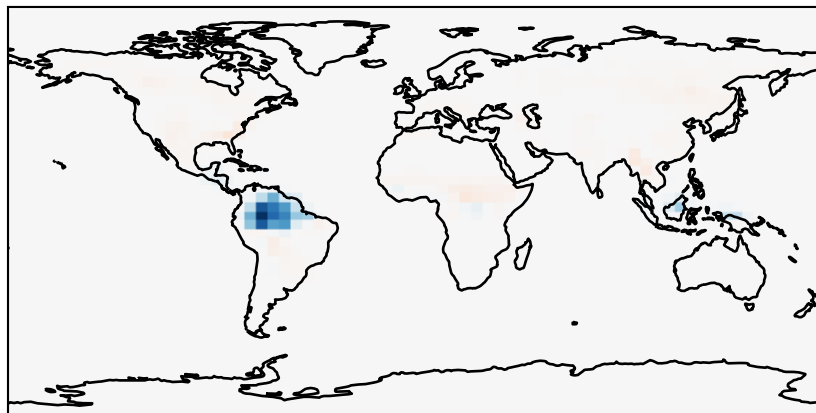
GCC\_14.2.0\_MERRA2 (Ref)  
4.0x5.0



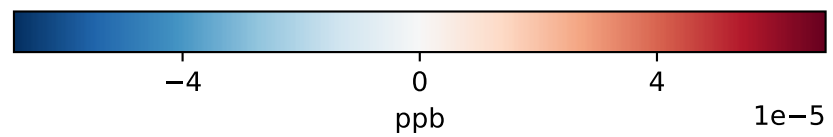
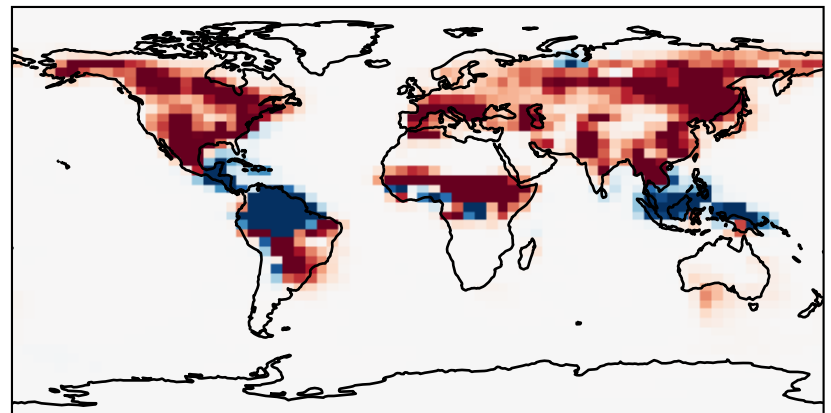
GCC\_14.2.0\_GEOS-IT (Dev)  
4.0x5.0



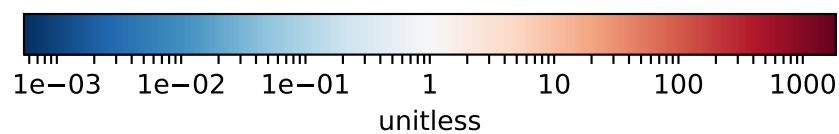
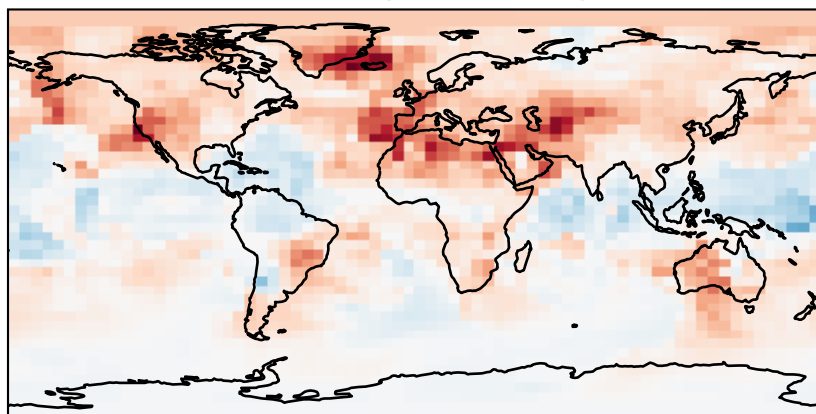
Difference  
Dev - Ref, Dynamic Range



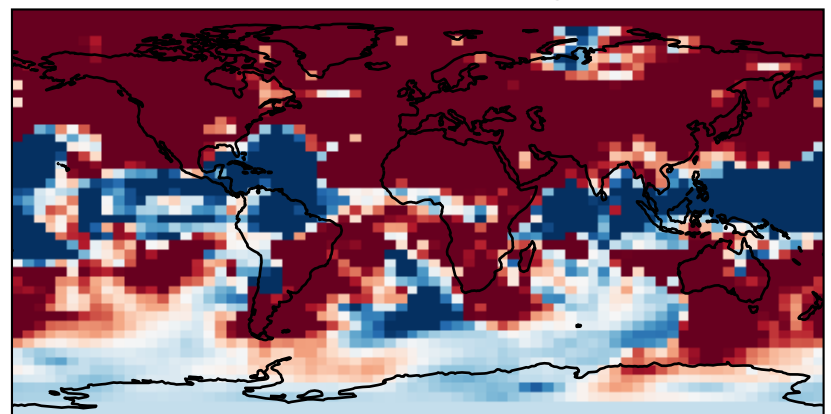
Difference  
Dev - Ref, Restricted Range [5%,95%]



Ratio  
Dev/Ref, Dynamic Range

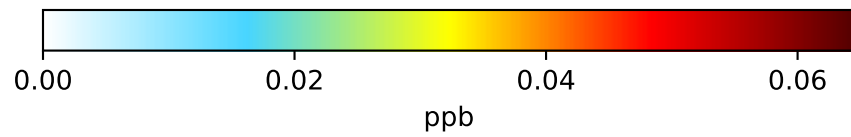
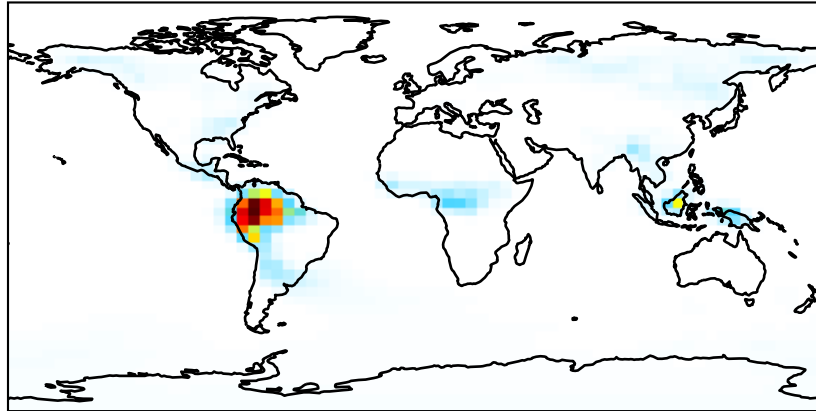


Ratio  
Dev/Ref, Fixed Range

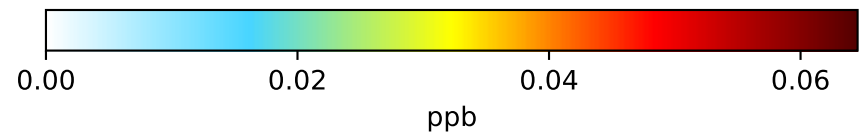
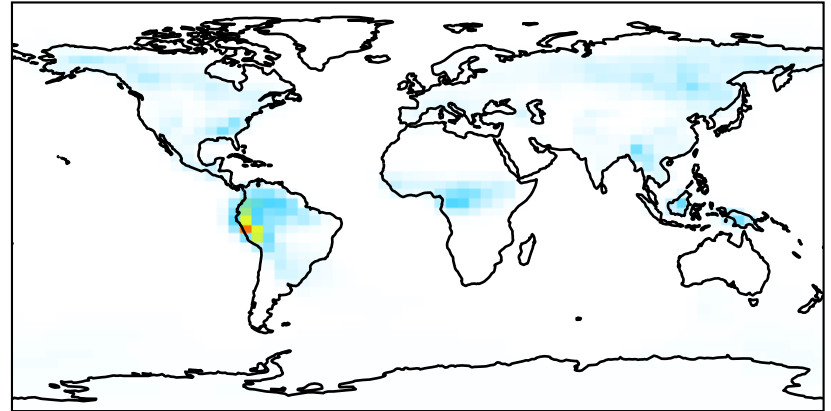


# SpeciesConcVV\_MACR

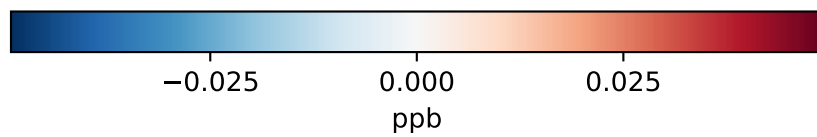
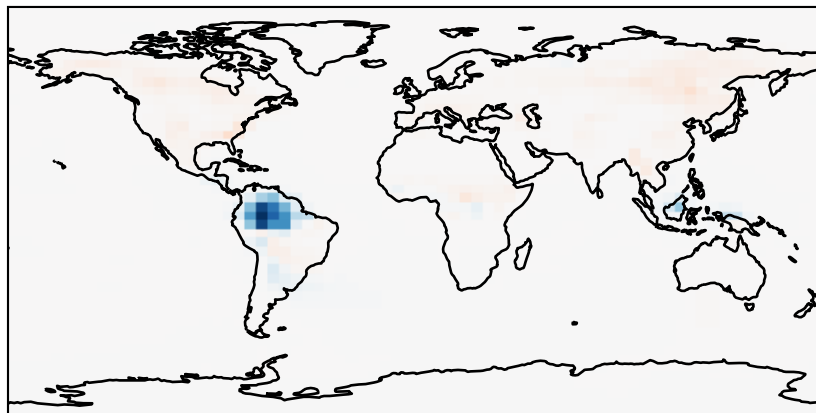
GCC\_14.2.0\_MERRA2 (Ref)  
4.0x5.0



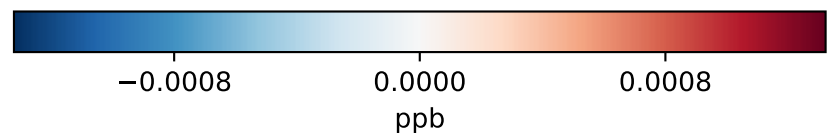
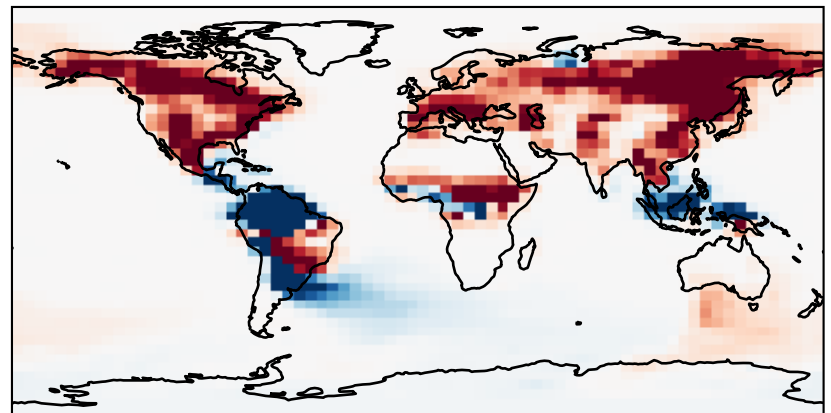
GCC\_14.2.0\_GEOS-IT (Dev)  
4.0x5.0



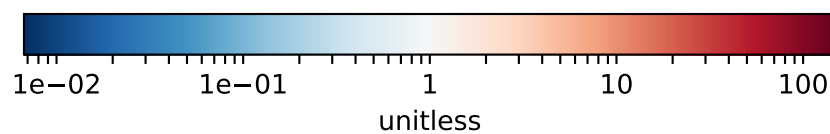
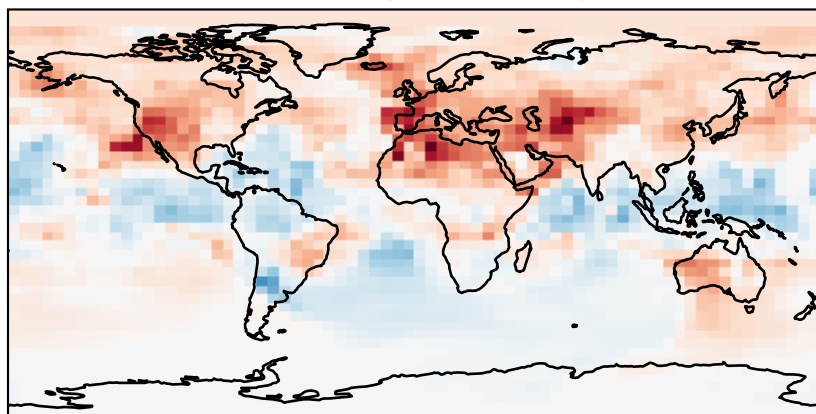
Difference  
Dev - Ref, Dynamic Range



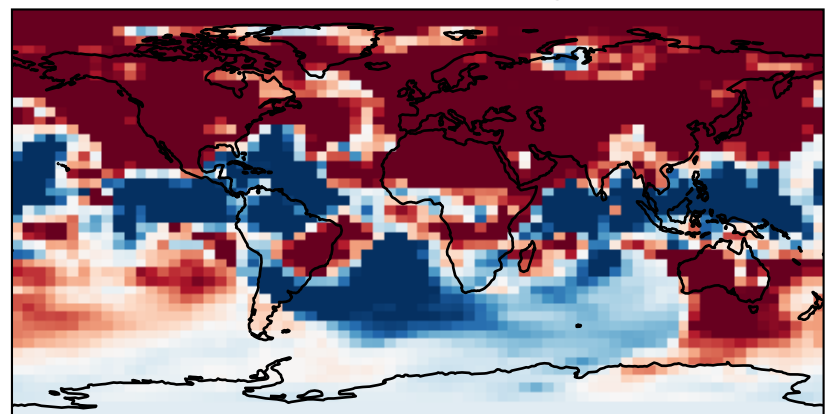
Difference  
Dev - Ref, Restricted Range [5%,95%]



Ratio  
Dev/Ref, Dynamic Range

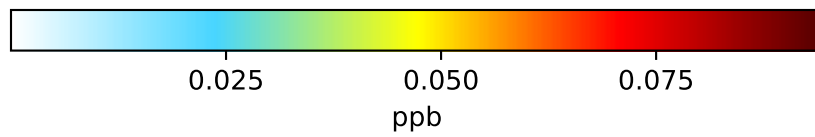
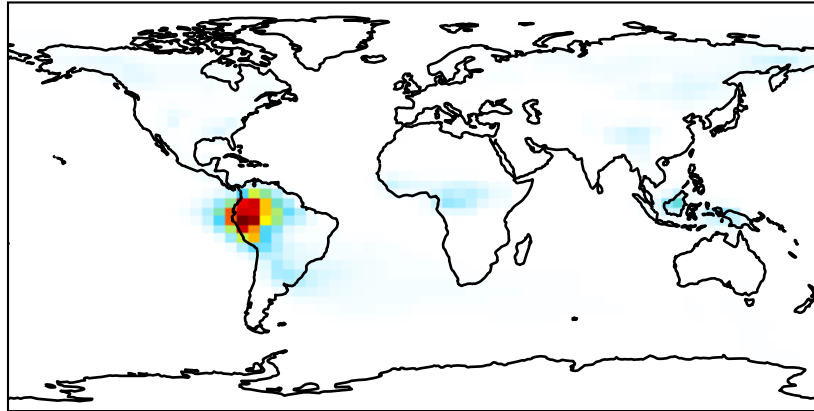


Ratio  
Dev/Ref, Fixed Range

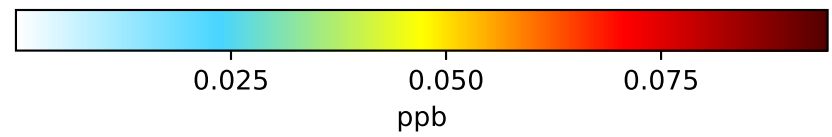
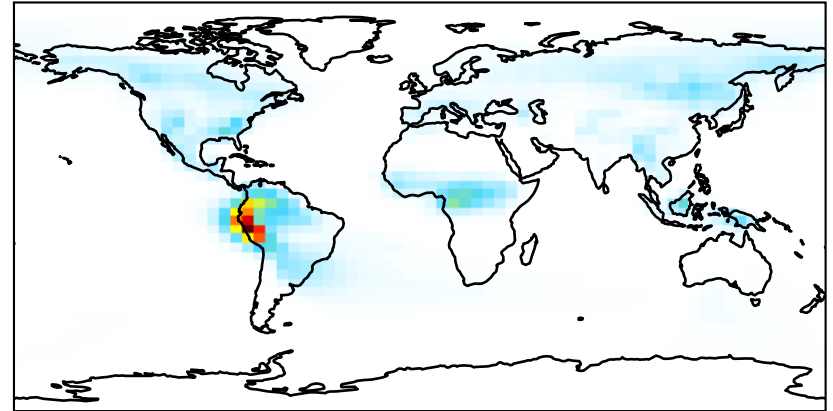


# SpeciesConcVV\_IEPOX

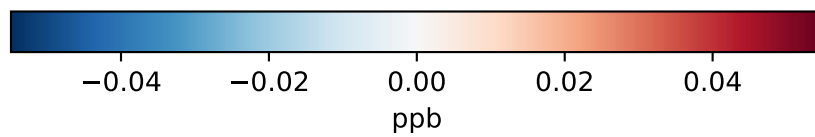
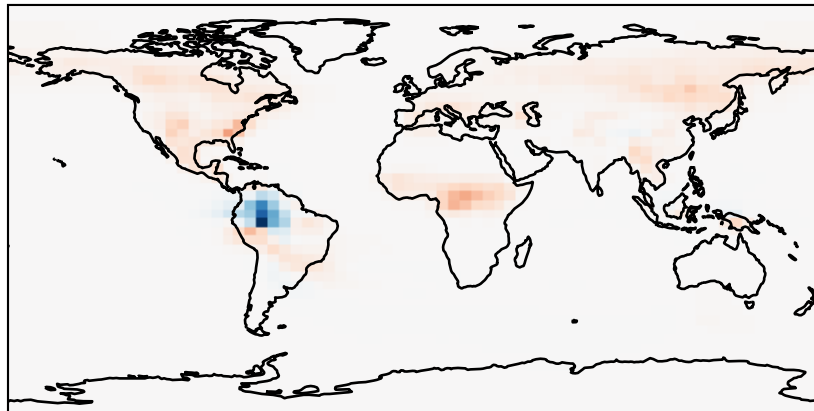
GCC\_14.2.0\_MERRA2 (Ref)  
4.0x5.0



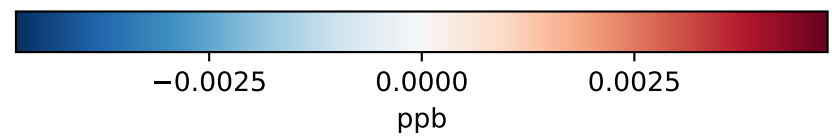
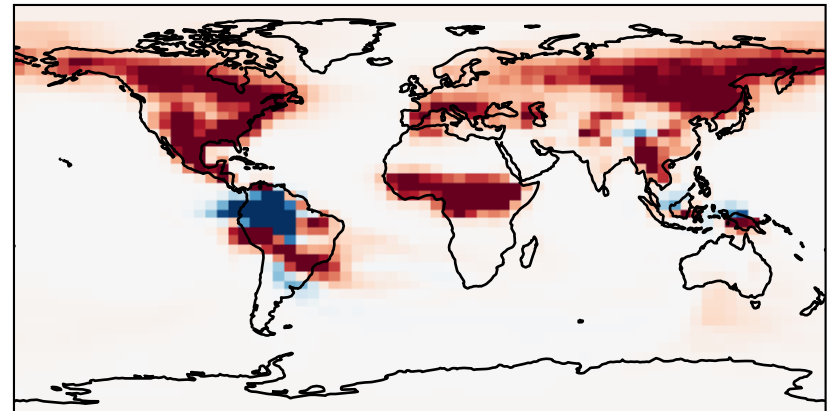
GCC\_14.2.0\_GEOS-IT (Dev)  
4.0x5.0



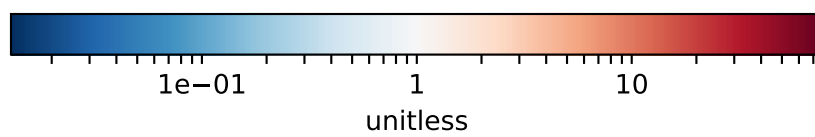
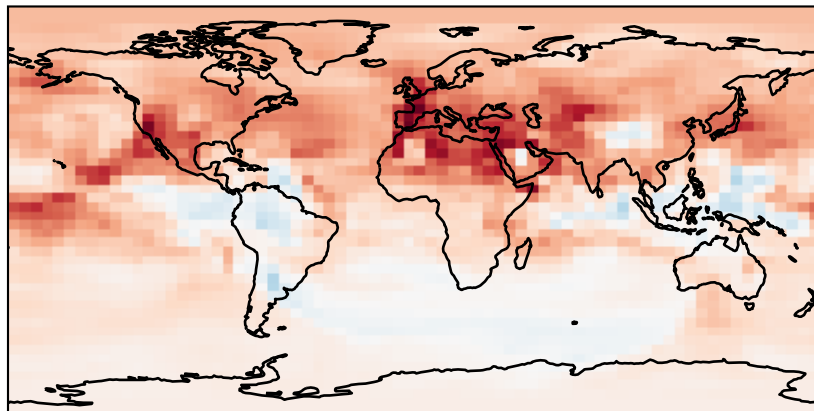
Difference  
Dev - Ref, Dynamic Range



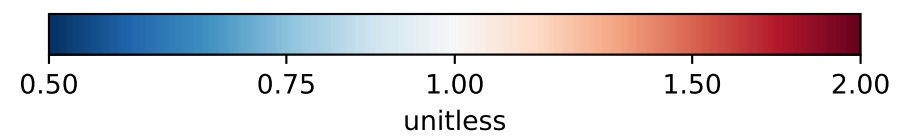
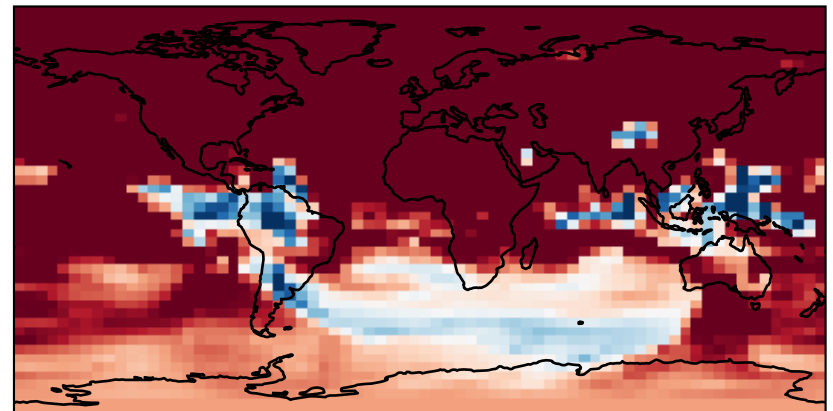
Difference  
Dev - Ref, Restricted Range [5%,95%]



Ratio  
Dev/Ref, Dynamic Range

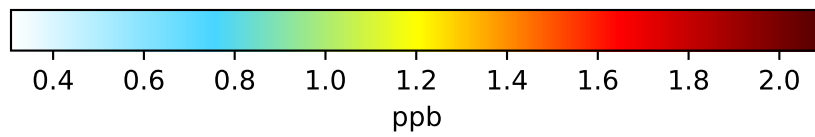
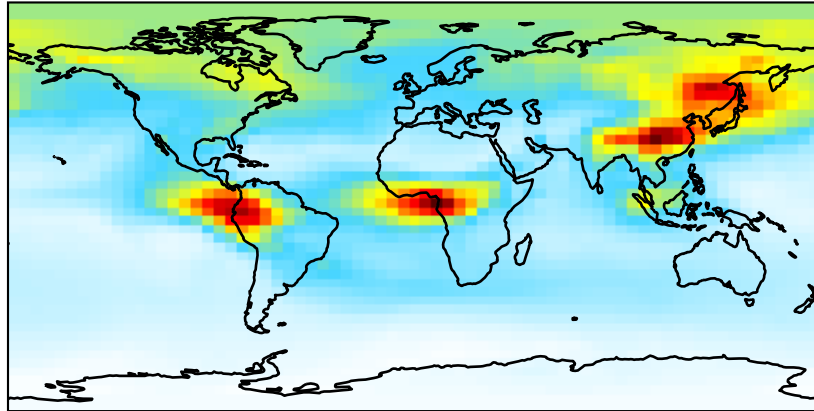


Ratio  
Dev/Ref, Fixed Range

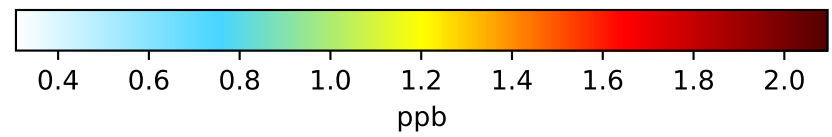
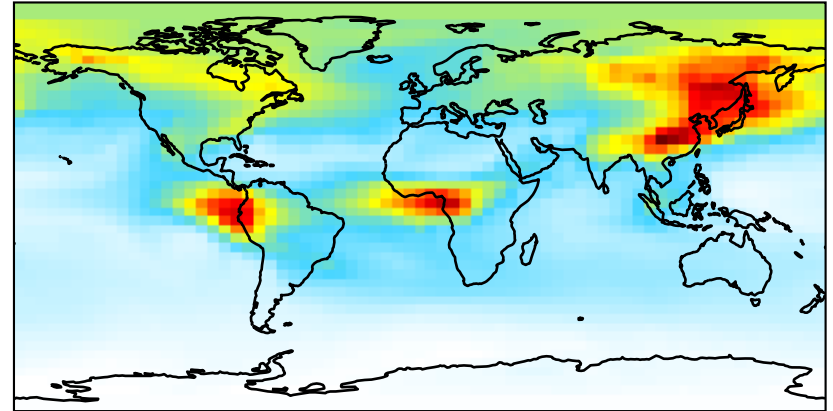


# SpeciesConcVV\_ACET

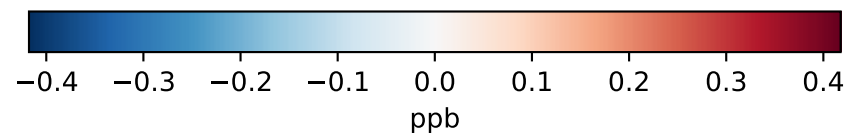
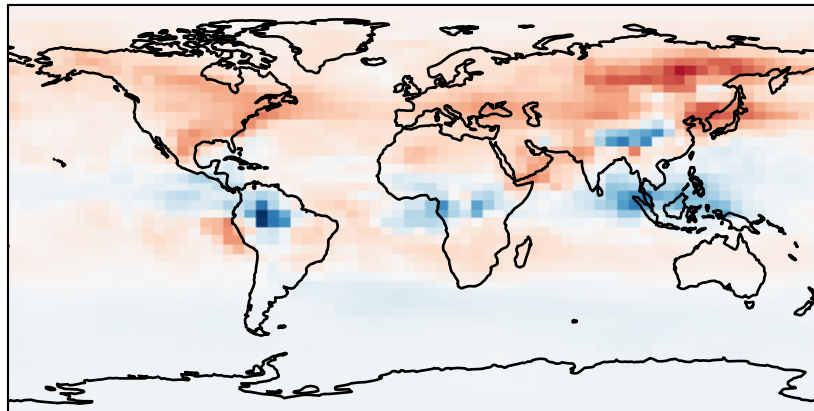
GCC\_14.2.0\_MERRA2 (Ref)  
4.0x5.0



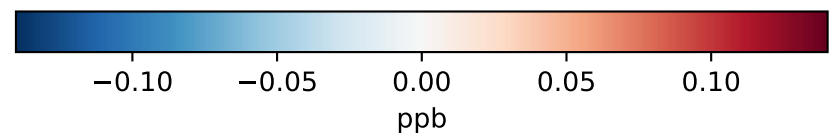
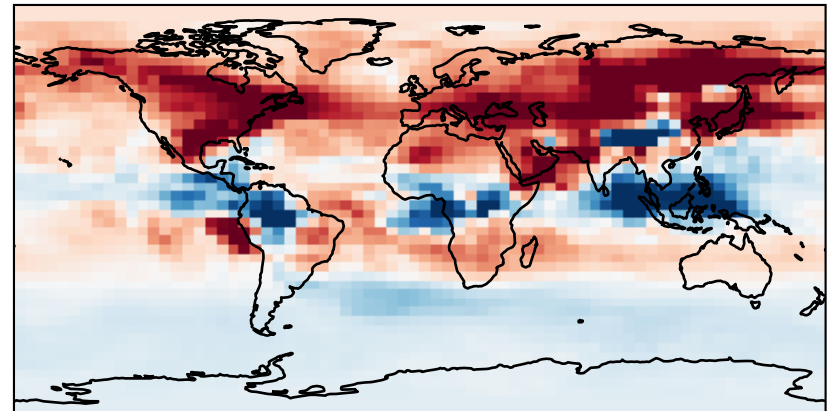
GCC\_14.2.0\_GEOS-IT (Dev)  
4.0x5.0



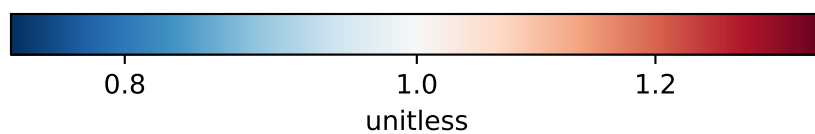
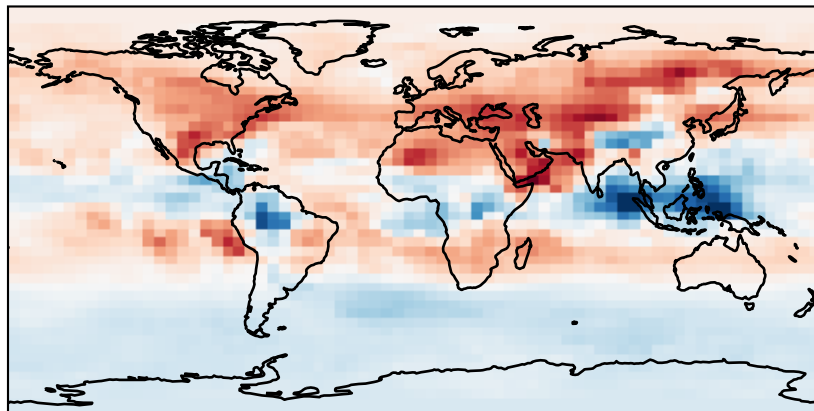
Difference  
Dev - Ref, Dynamic Range



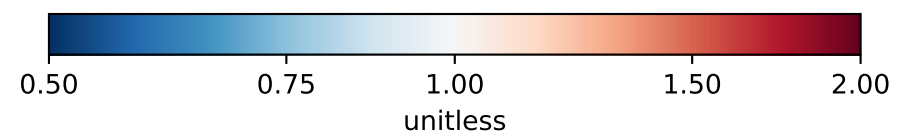
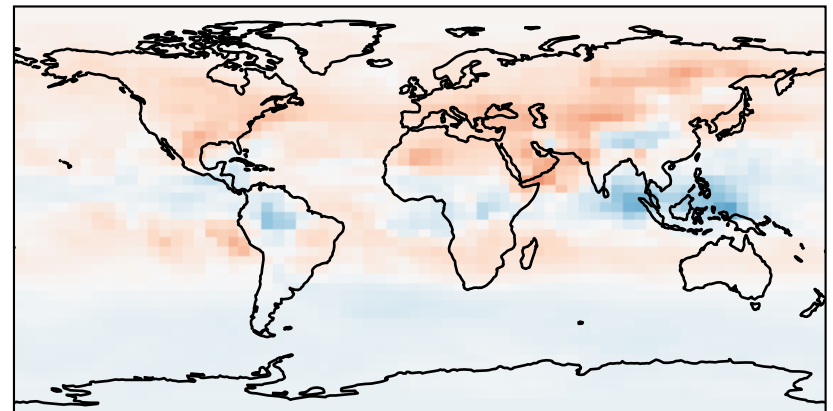
Difference  
Dev - Ref, Restricted Range [5%,95%]



Ratio  
Dev/Ref, Dynamic Range



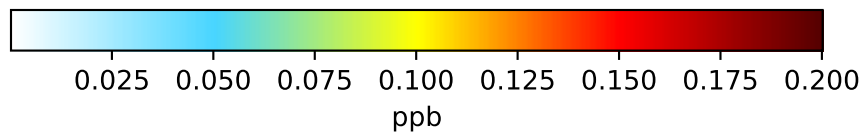
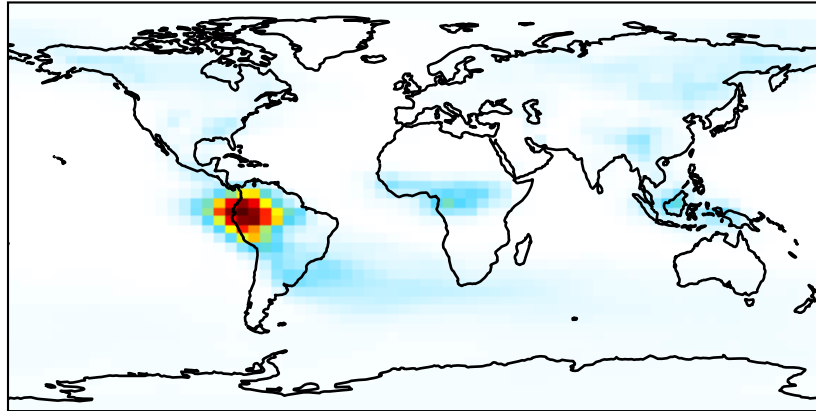
Ratio  
Dev/Ref, Fixed Range



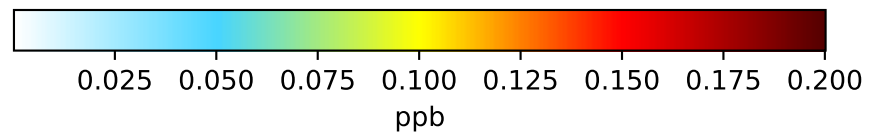
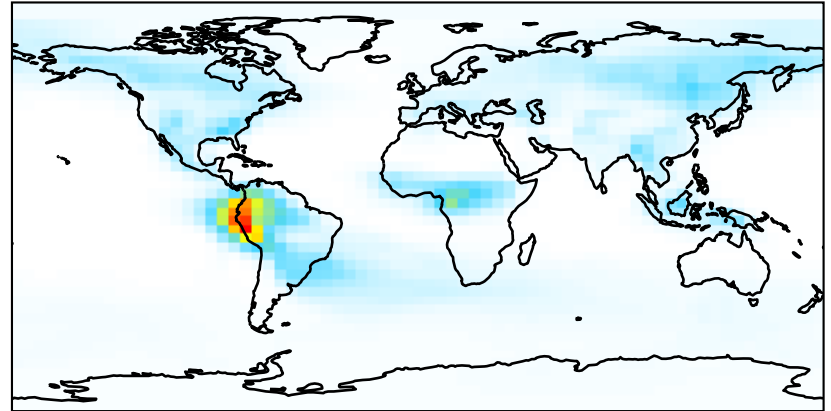


# SpeciesConcVV\_HAC

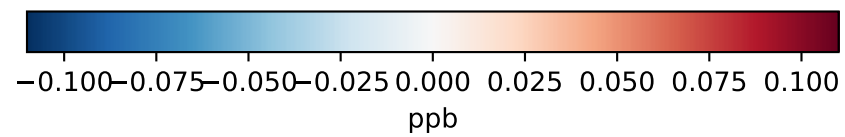
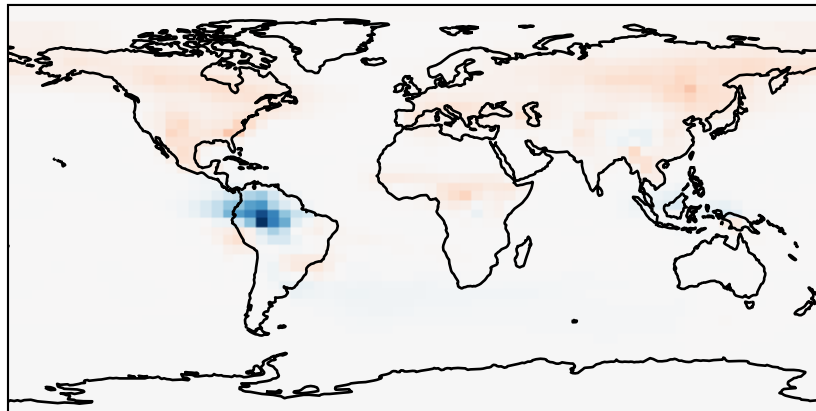
GCC\_14.2.0\_MERRA2 (Ref)  
4.0x5.0



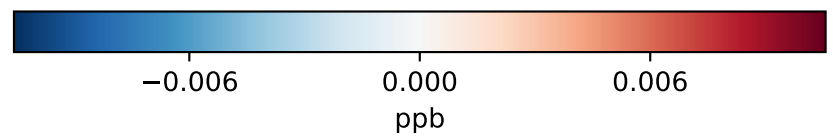
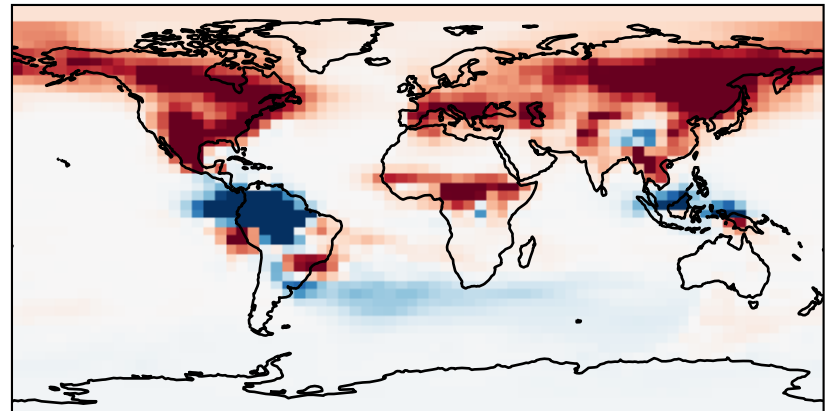
GCC\_14.2.0\_GEOS-IT (Dev)  
4.0x5.0



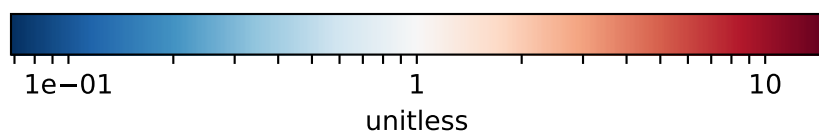
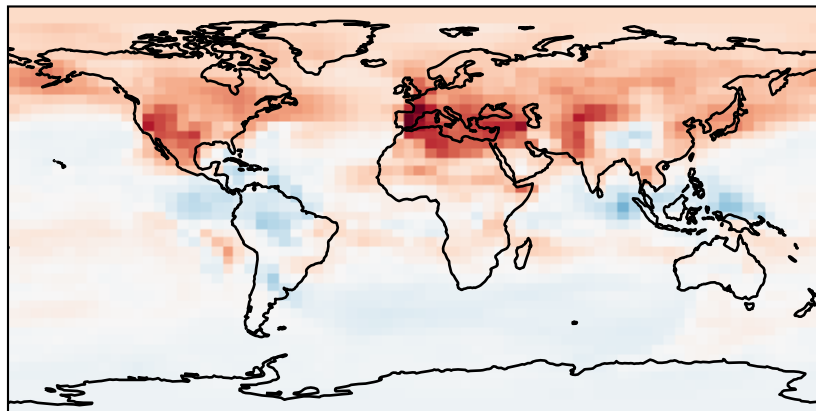
Difference  
Dev - Ref, Dynamic Range



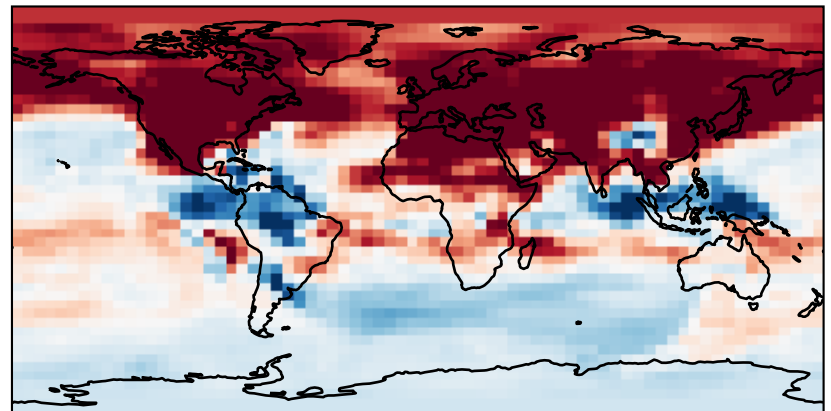
Difference  
Dev - Ref, Restricted Range [5%,95%]



Ratio  
Dev/Ref, Dynamic Range

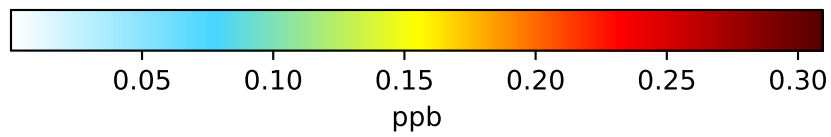
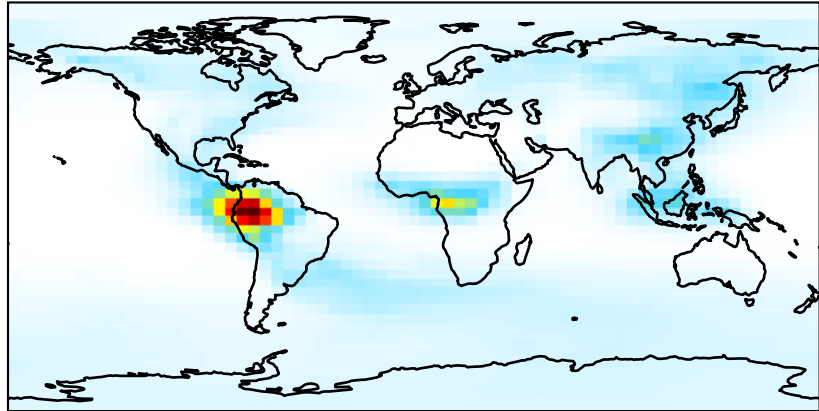


Ratio  
Dev/Ref, Fixed Range

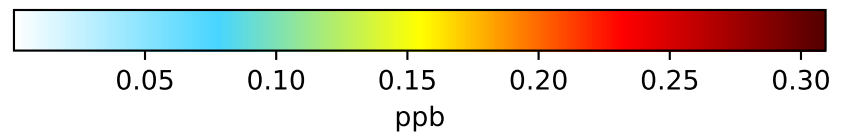
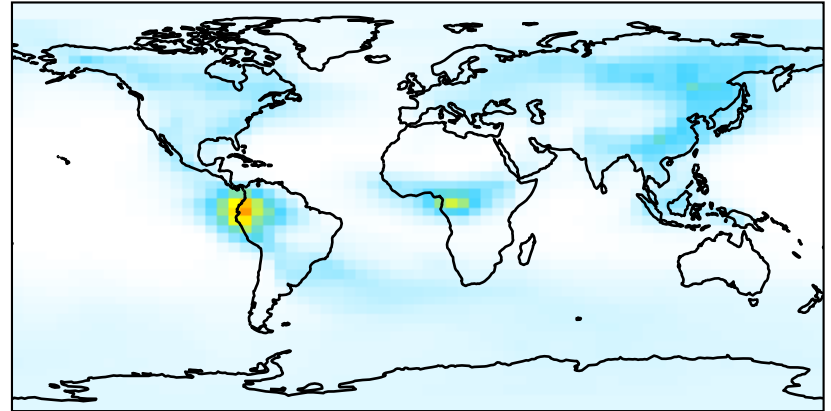


# SpeciesConcVV\_MEK

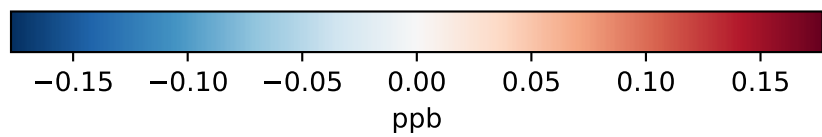
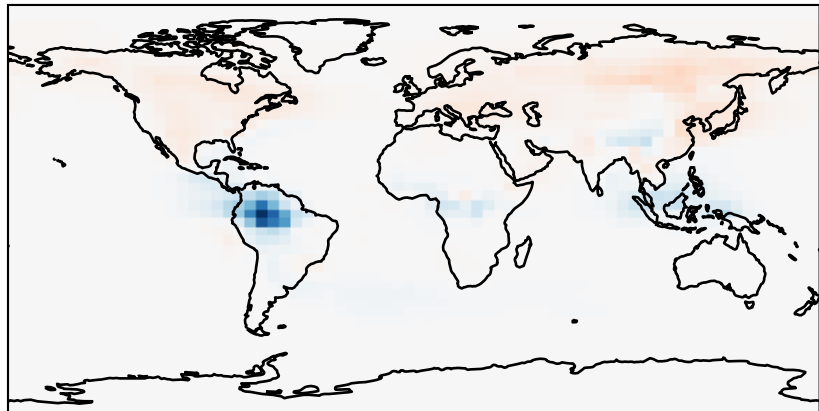
GCC\_14.2.0\_MERRA2 (Ref)  
4.0x5.0



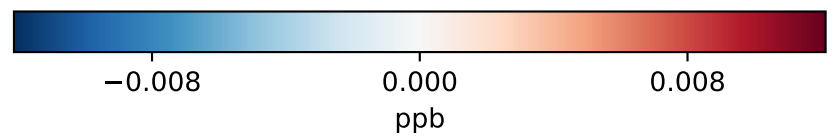
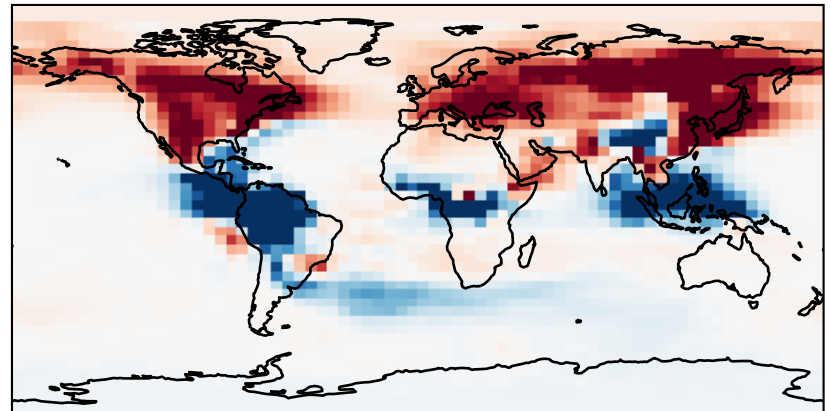
GCC\_14.2.0\_GEOS-IT (Dev)  
4.0x5.0



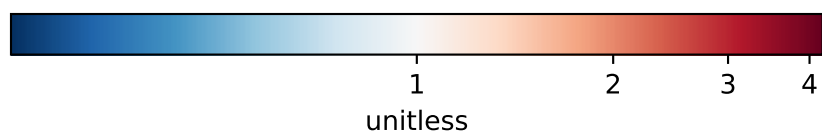
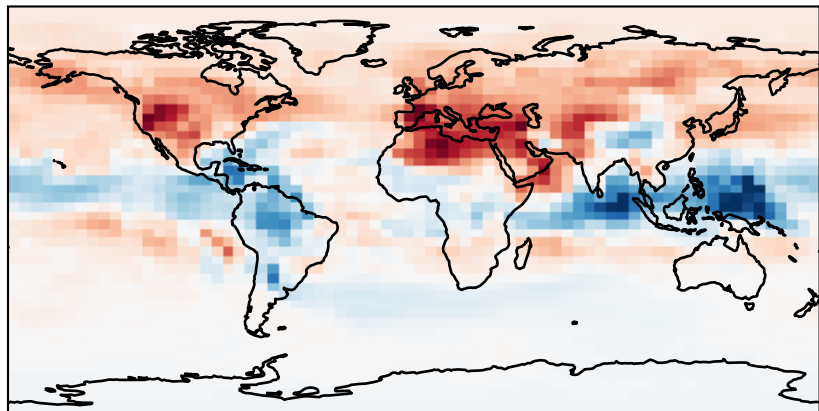
Difference  
Dev - Ref, Dynamic Range



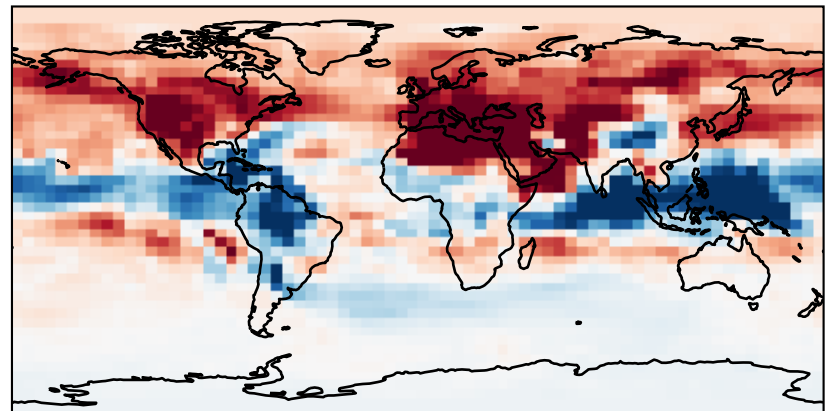
Difference  
Dev - Ref, Restricted Range [5%,95%]



Ratio  
Dev/Ref, Dynamic Range

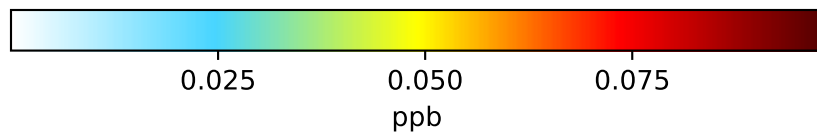
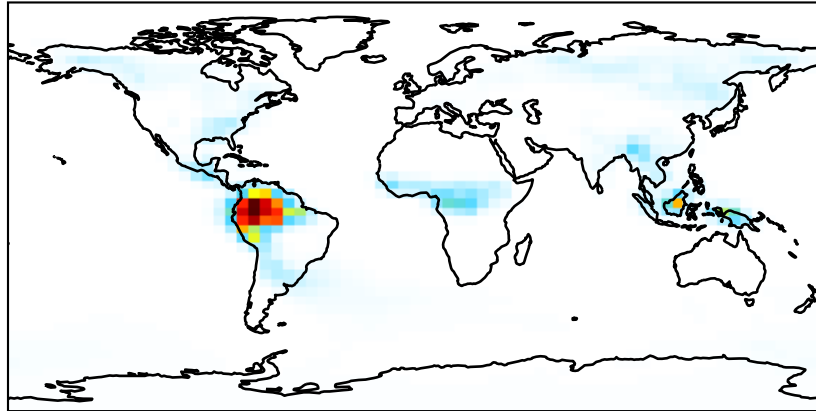


Ratio  
Dev/Ref, Fixed Range

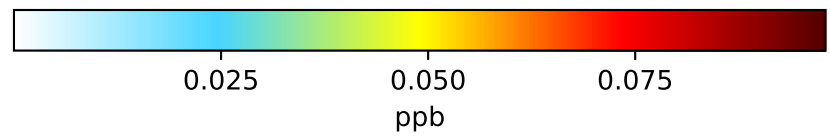
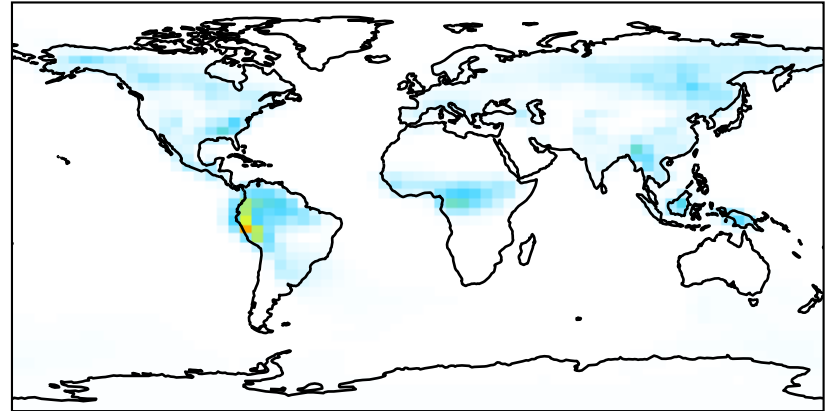


# SpeciesConcVV\_MVK

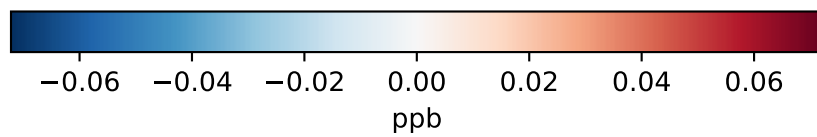
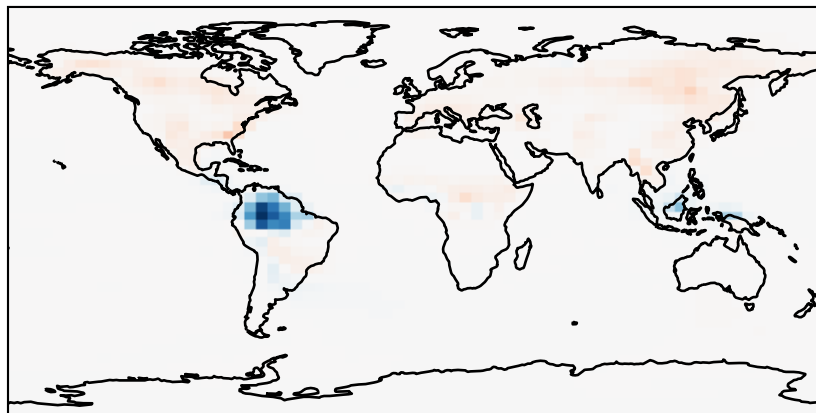
GCC\_14.2.0\_MERRA2 (Ref)  
4.0x5.0



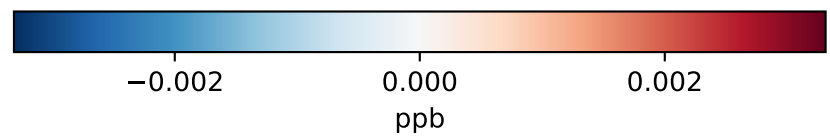
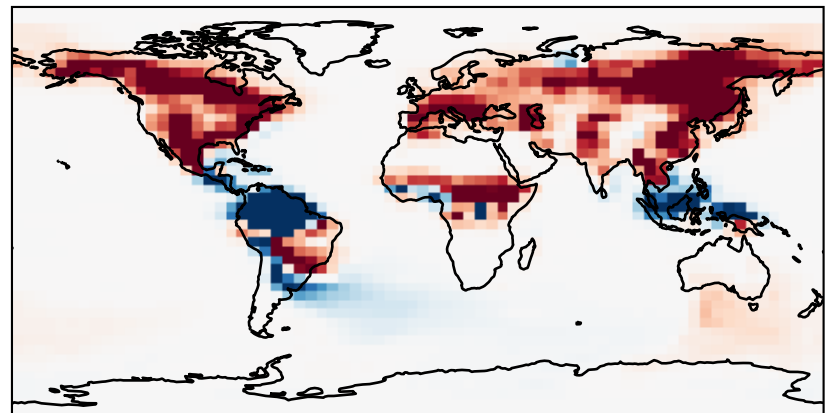
GCC\_14.2.0\_GEOS-IT (Dev)  
4.0x5.0



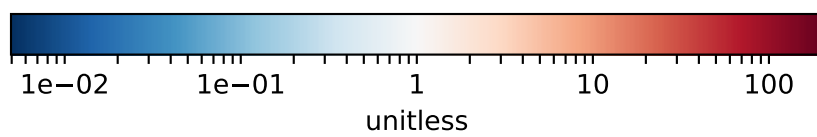
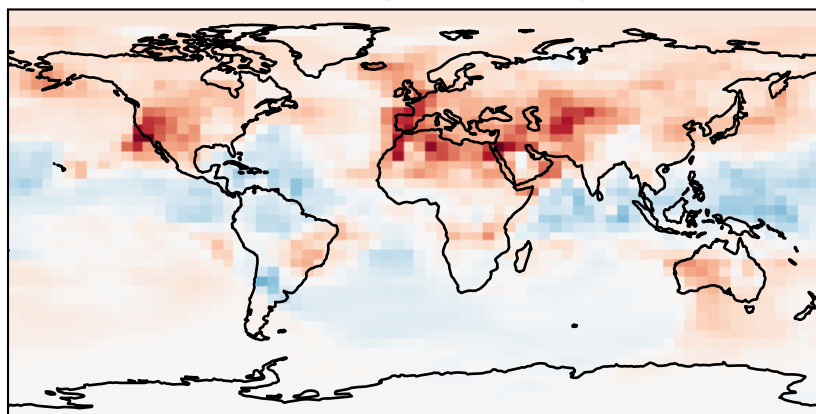
Difference  
Dev - Ref, Dynamic Range



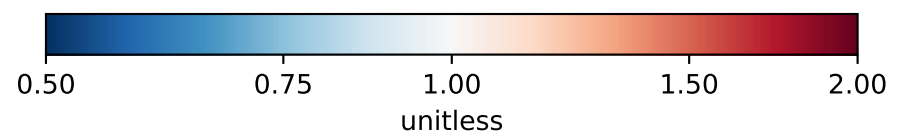
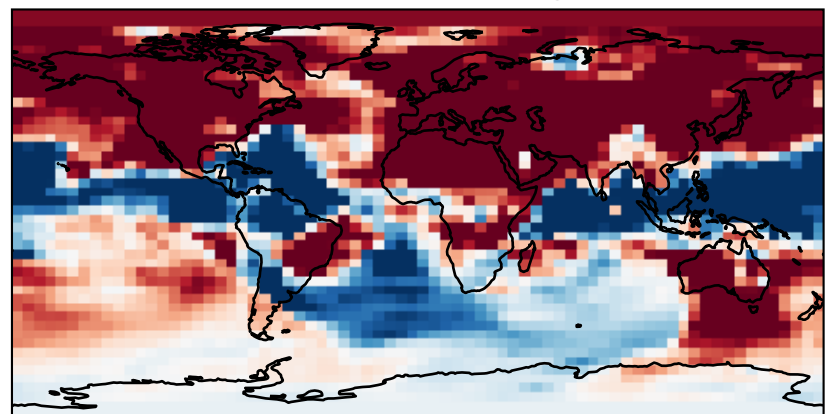
Difference  
Dev - Ref, Restricted Range [5%,95%]



Ratio  
Dev/Ref, Dynamic Range

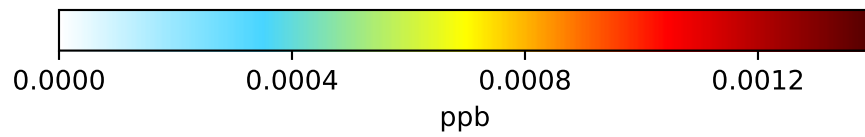
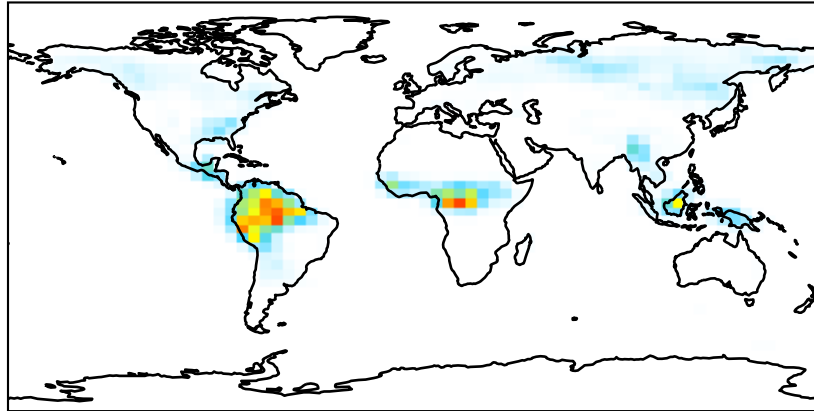


Ratio  
Dev/Ref, Fixed Range

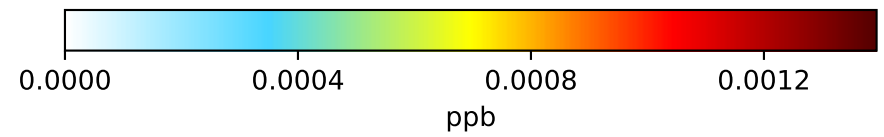
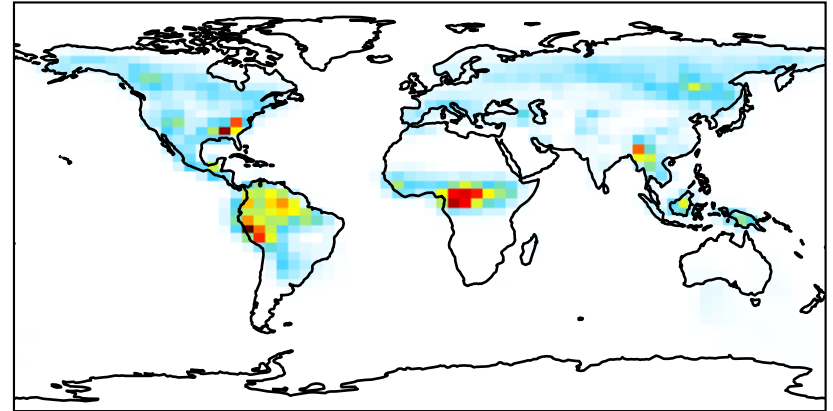


# SpeciesConcVV\_ISOPN

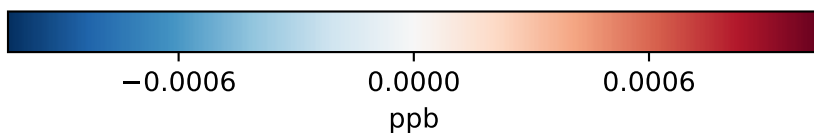
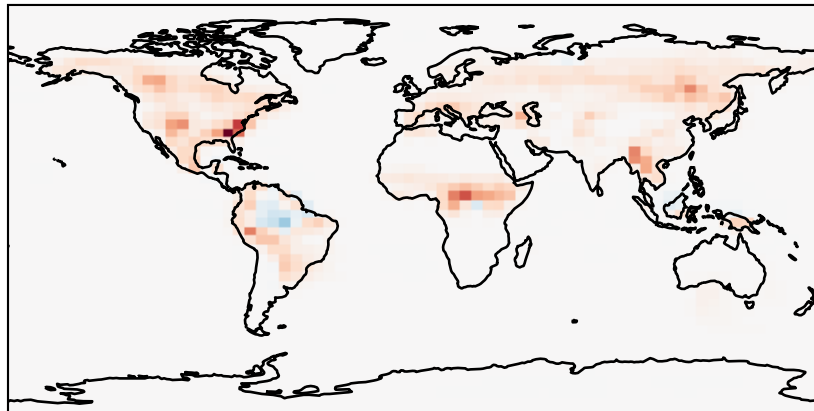
GCC\_14.2.0\_MERRA2 (Ref)  
4.0x5.0



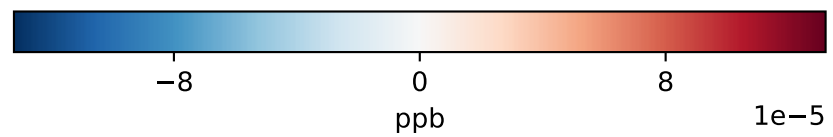
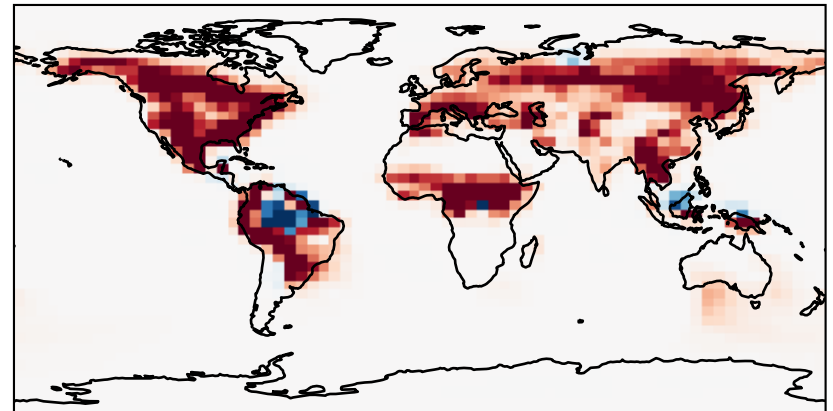
GCC\_14.2.0\_GEOS-IT (Dev)  
4.0x5.0



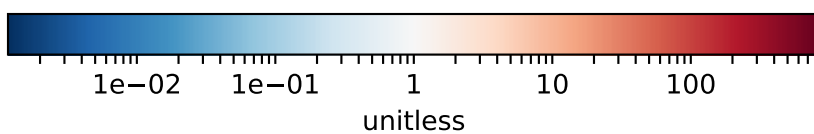
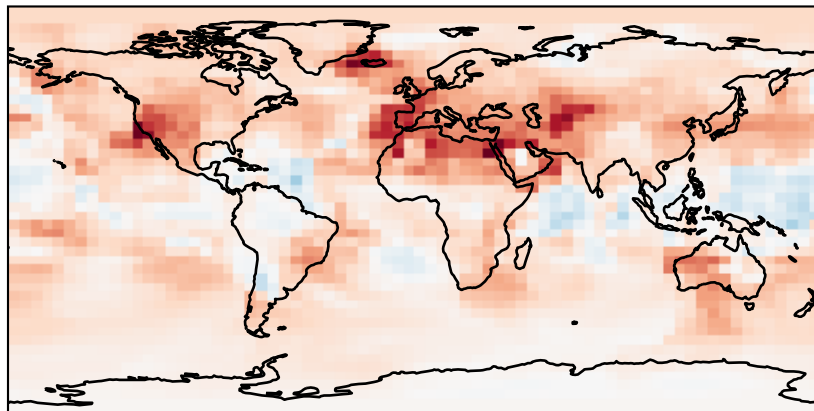
Difference  
Dev - Ref, Dynamic Range



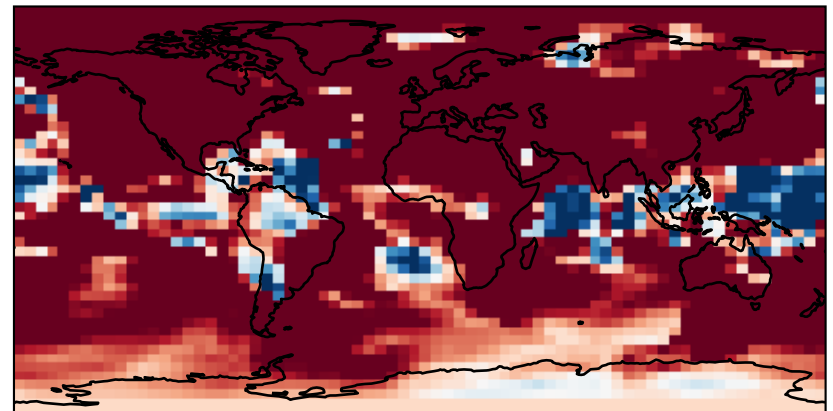
Difference  
Dev - Ref, Restricted Range [5%,95%]



Ratio  
Dev/Ref, Dynamic Range

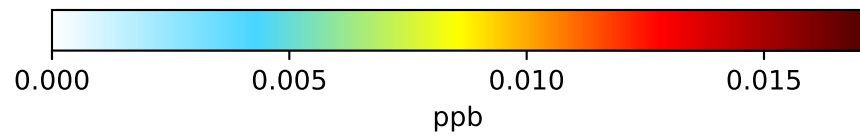


Ratio  
Dev/Ref, Fixed Range

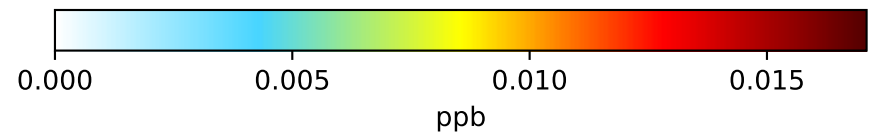
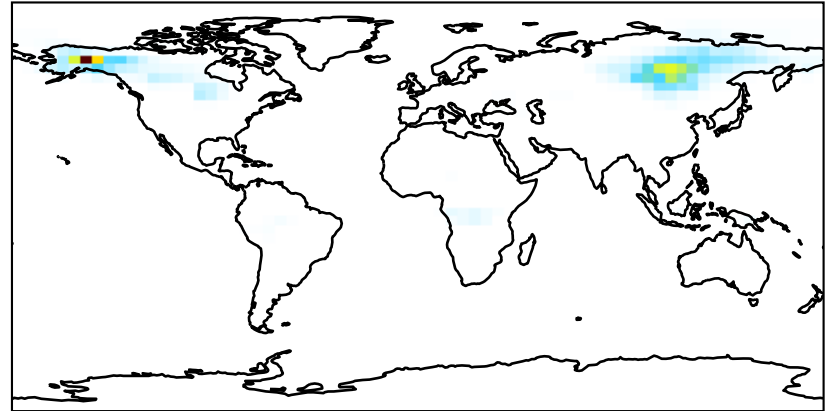


# SpeciesConcVV\_FURA

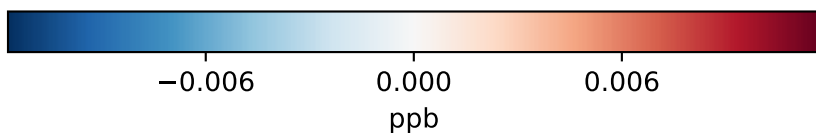
GCC\_14.2.0\_MERRA2 (Ref)  
4.0x5.0



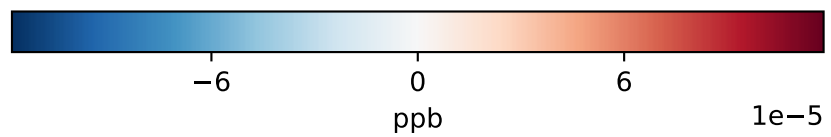
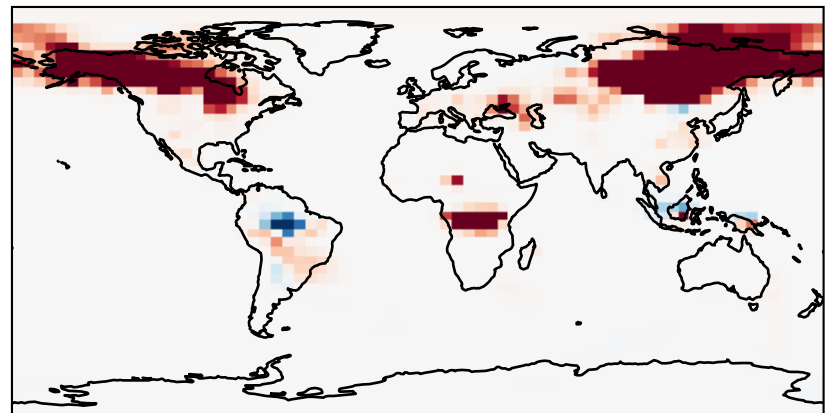
GCC\_14.2.0\_GEOS-IT (Dev)  
4.0x5.0



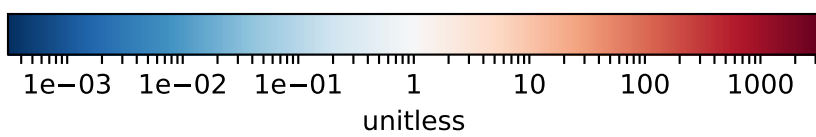
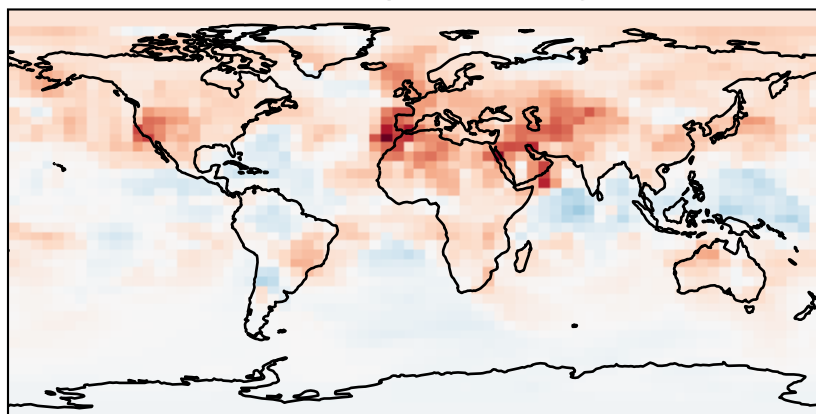
Difference  
Dev - Ref, Dynamic Range



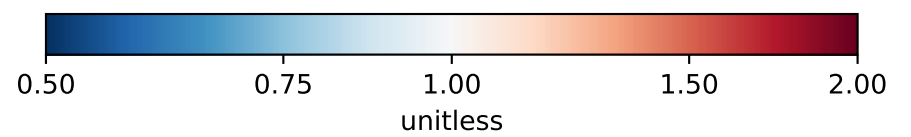
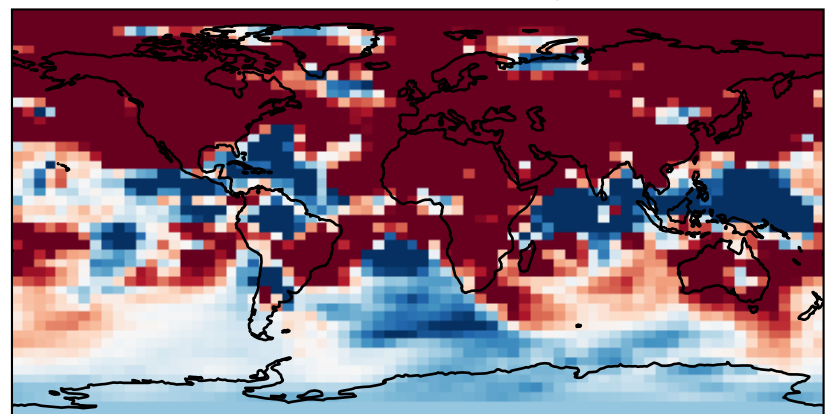
Difference  
Dev - Ref, Restricted Range [5%,95%]



Ratio  
Dev/Ref, Dynamic Range

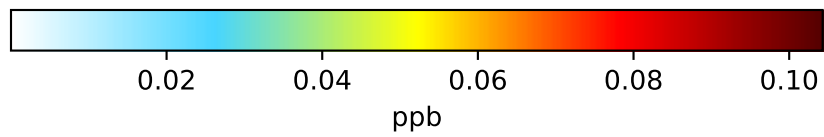
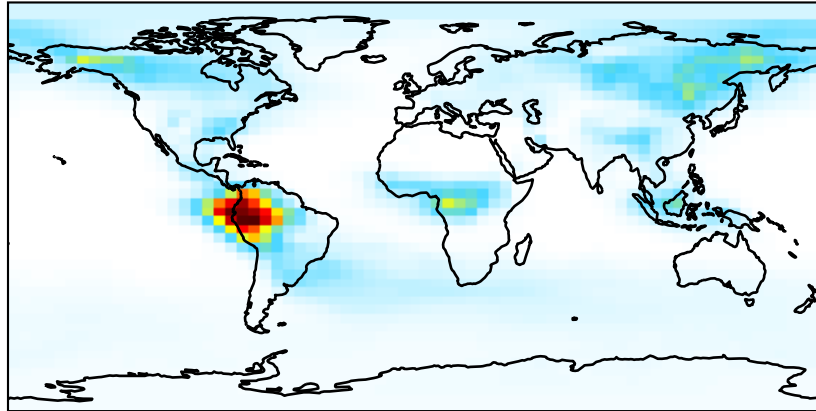


Ratio  
Dev/Ref, Fixed Range

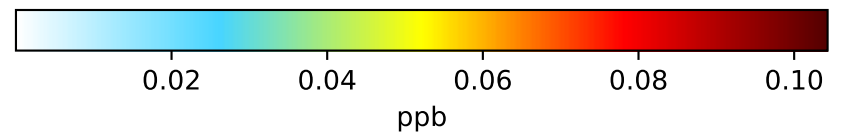
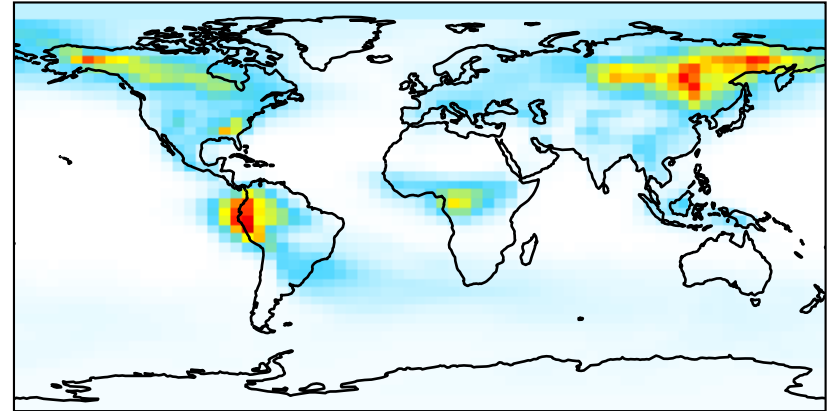


# SpeciesConcVV\_GLYC

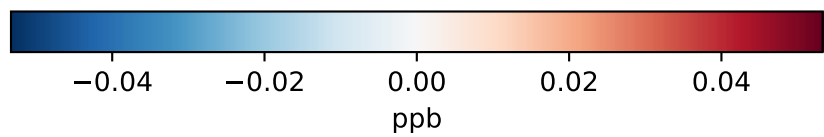
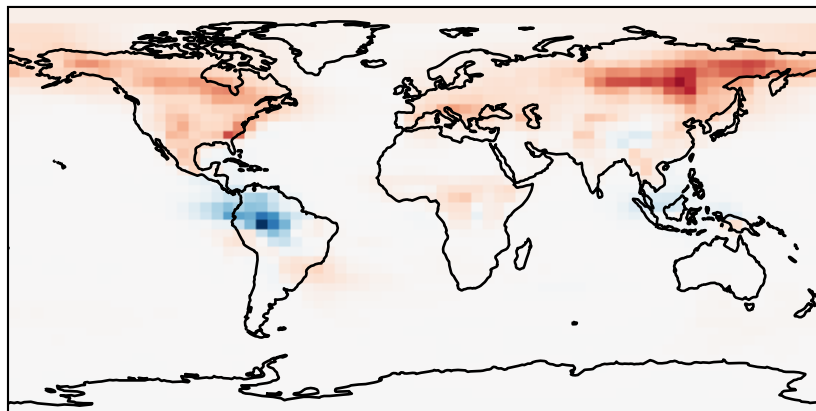
GCC\_14.2.0\_MERRA2 (Ref)  
4.0x5.0



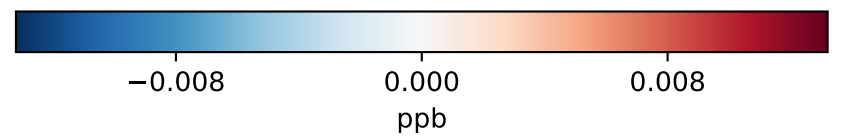
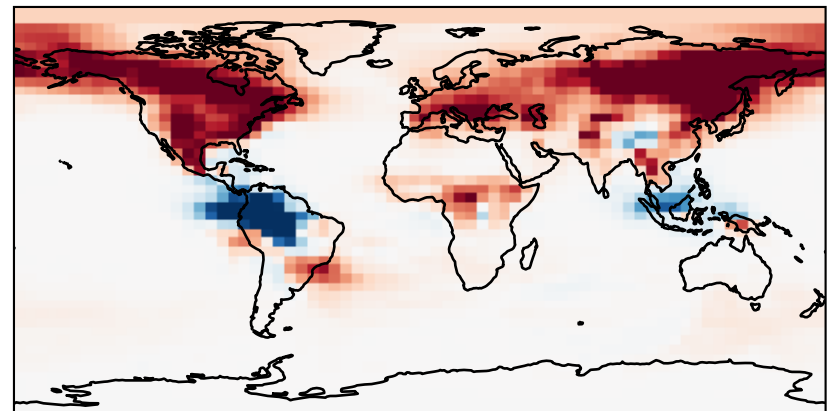
GCC\_14.2.0\_GEOS-IT (Dev)  
4.0x5.0



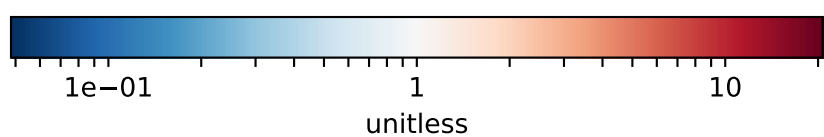
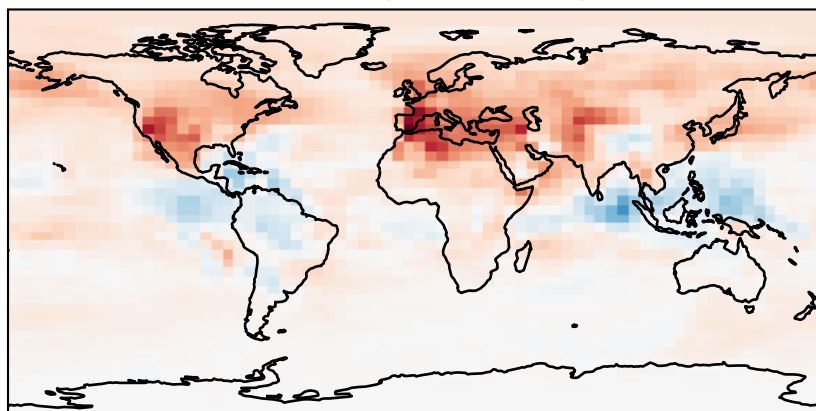
Difference  
Dev - Ref, Dynamic Range



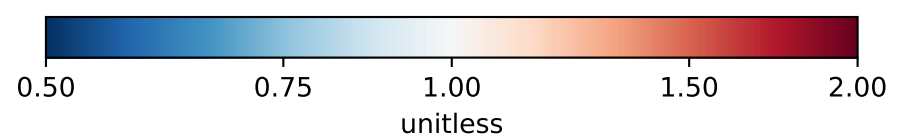
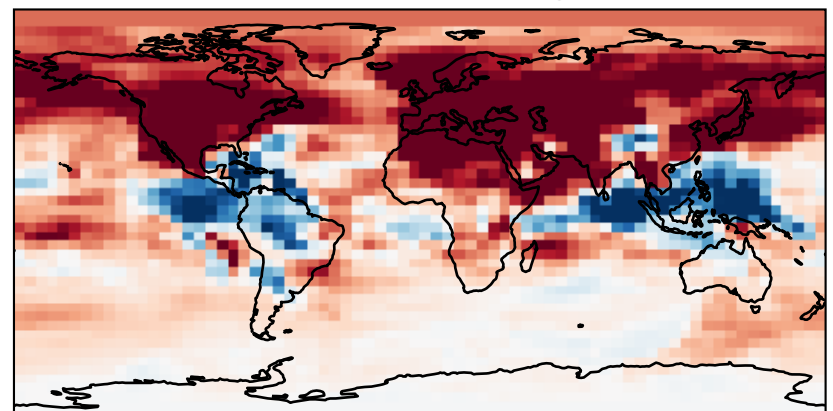
Difference  
Dev - Ref, Restricted Range [5%,95%]



Ratio  
Dev/Ref, Dynamic Range

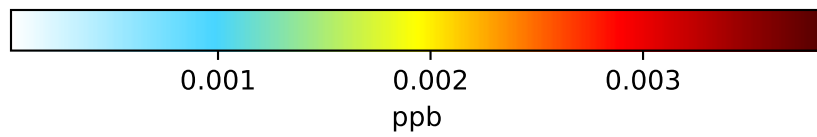
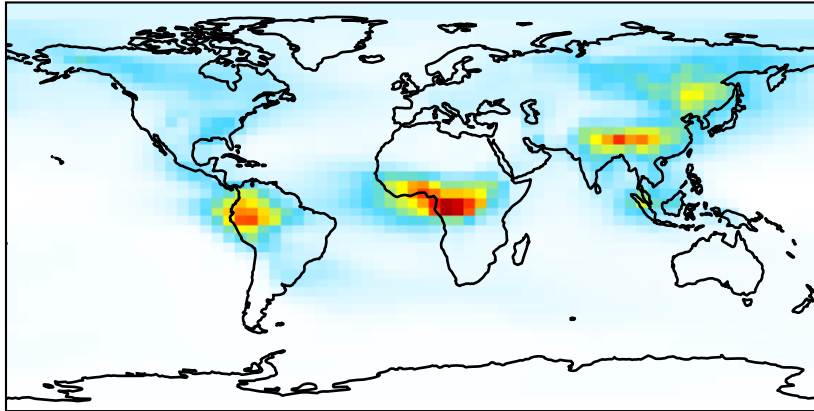


Ratio  
Dev/Ref, Fixed Range

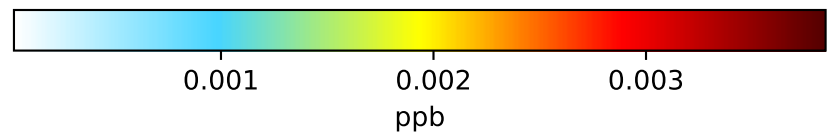
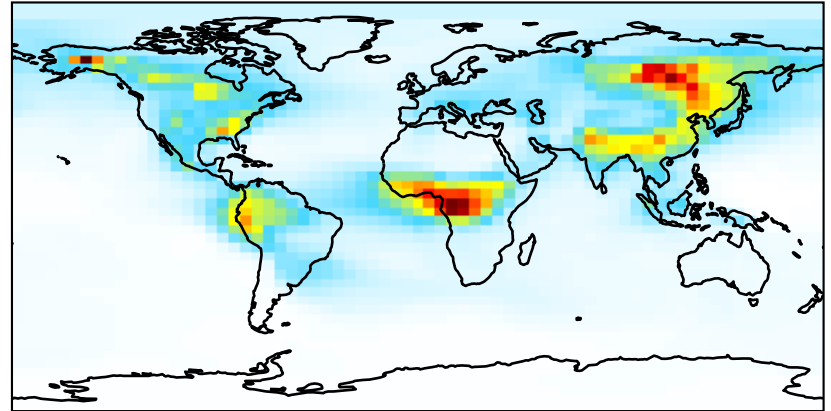


# SpeciesConcVV\_GLYX

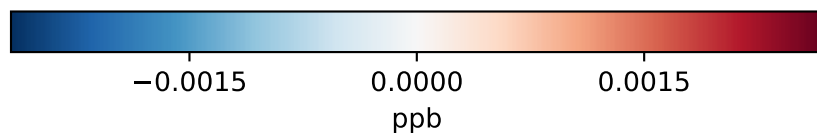
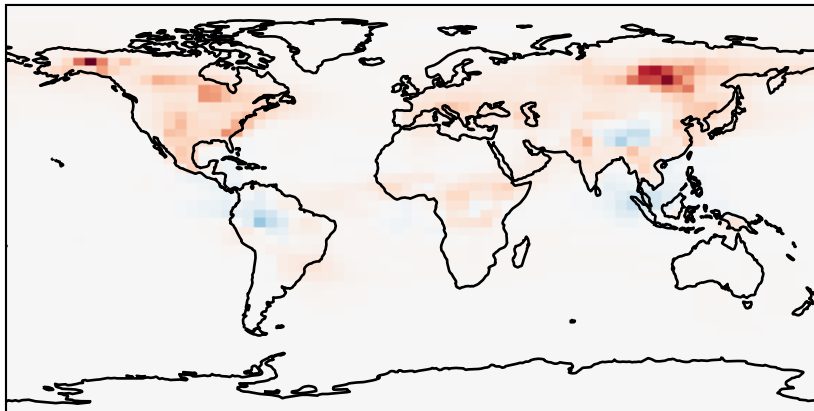
GCC\_14.2.0\_MERRA2 (Ref)  
4.0x5.0



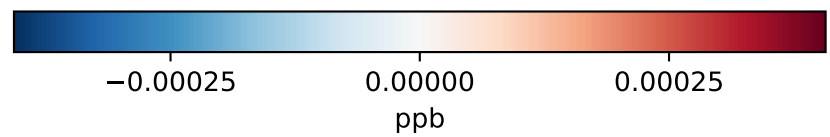
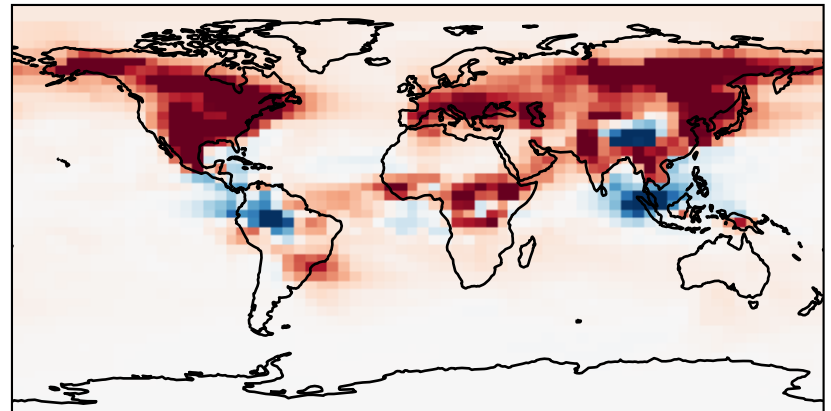
GCC\_14.2.0\_GEOS-IT (Dev)  
4.0x5.0



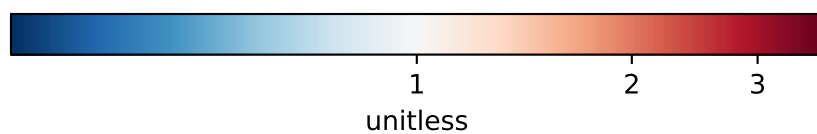
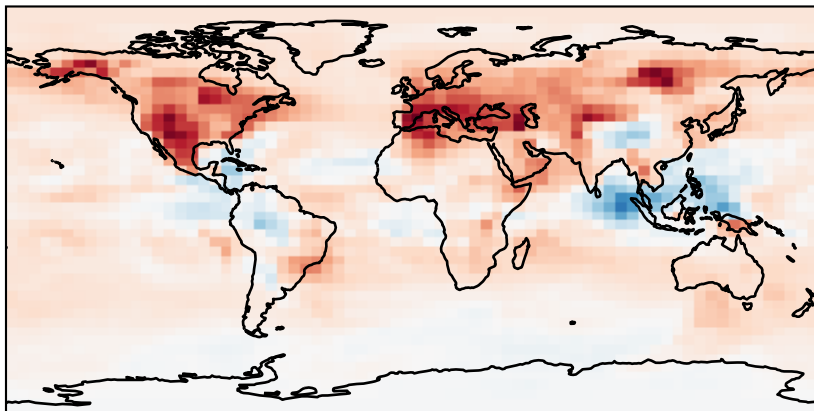
Difference  
Dev - Ref, Dynamic Range



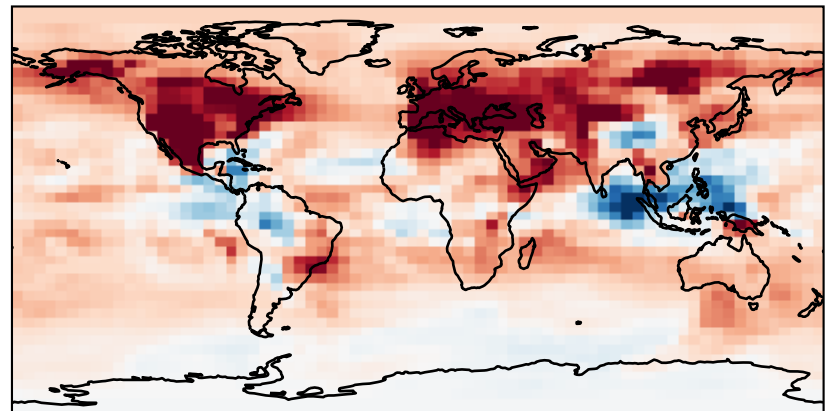
Difference  
Dev - Ref, Restricted Range [5%,95%]



Ratio  
Dev/Ref, Dynamic Range

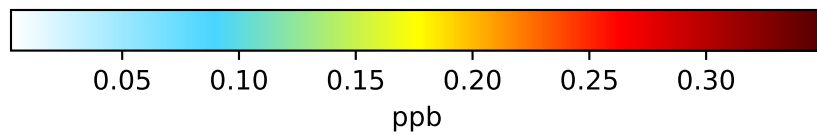
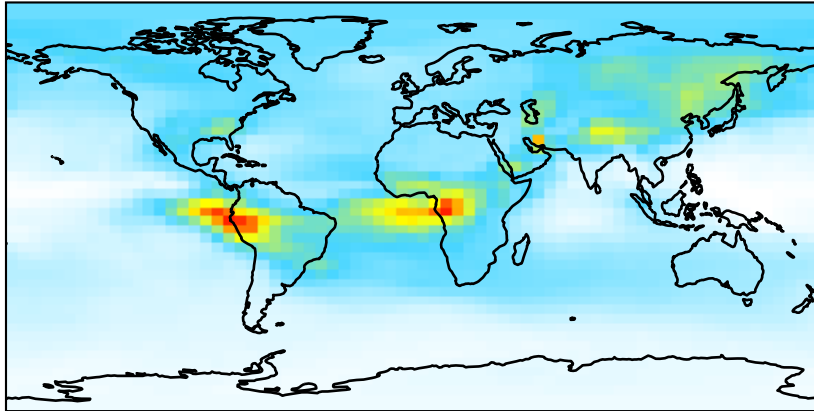


Ratio  
Dev/Ref, Fixed Range

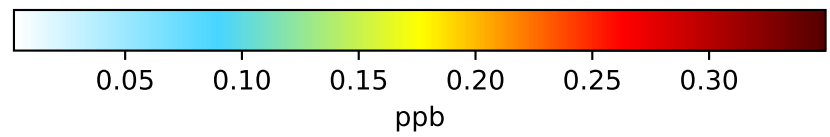
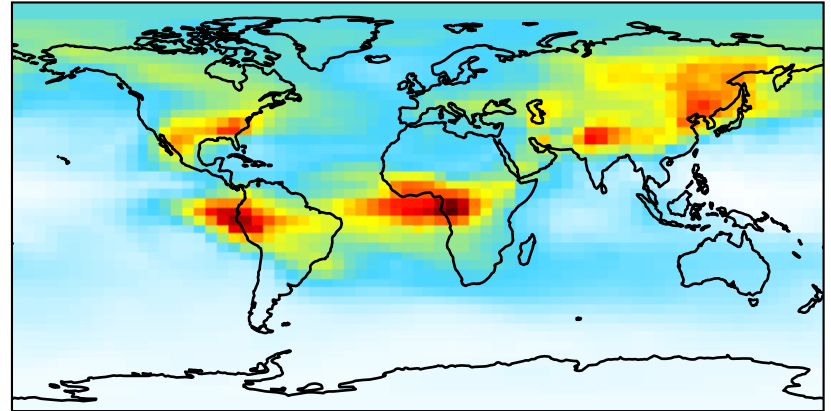


# SpeciesConcVW\_HCOOH

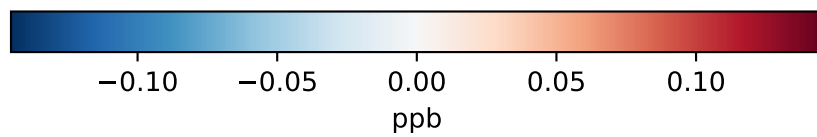
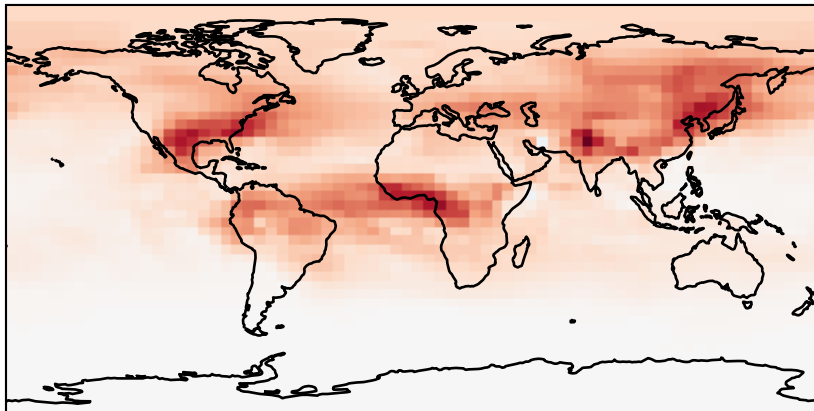
GCC\_14.2.0\_MERRA2 (Ref)  
4.0x5.0



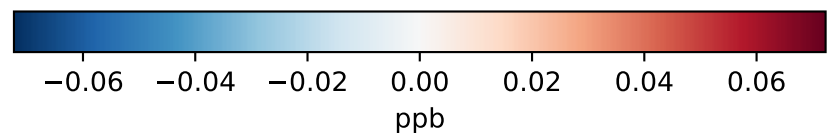
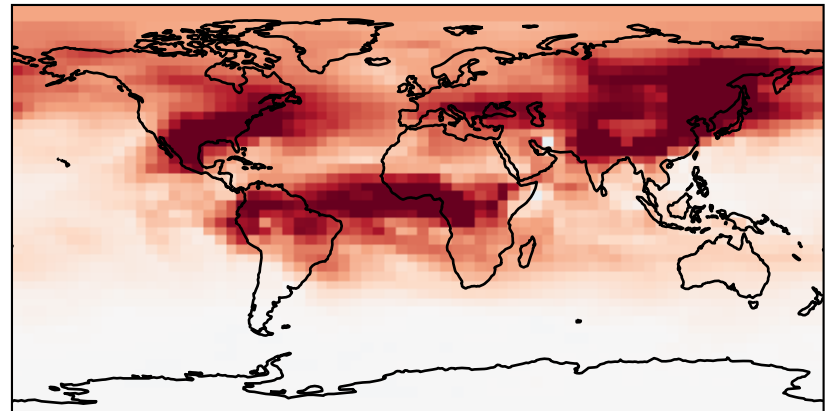
GCC\_14.2.0\_GEOS-IT (Dev)  
4.0x5.0



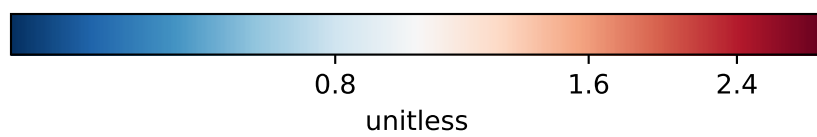
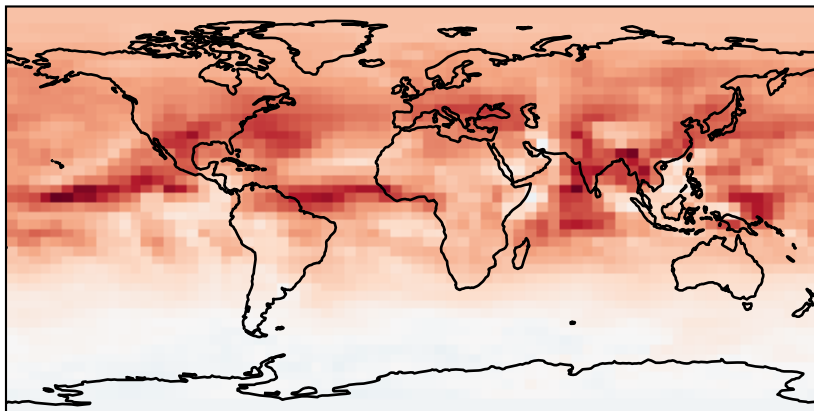
Difference  
Dev - Ref, Dynamic Range



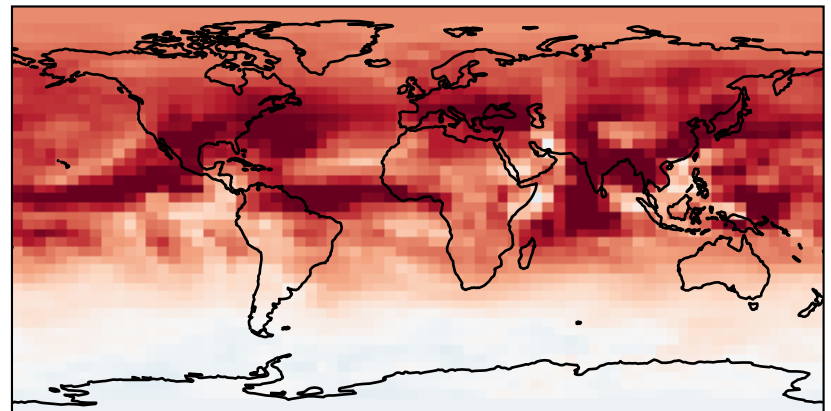
Difference  
Dev - Ref, Restricted Range [5%,95%]



Ratio  
Dev/Ref, Dynamic Range



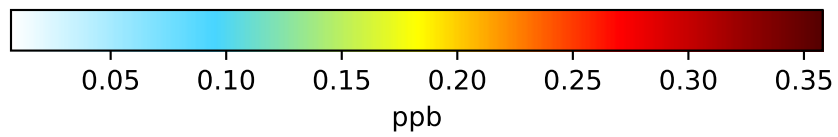
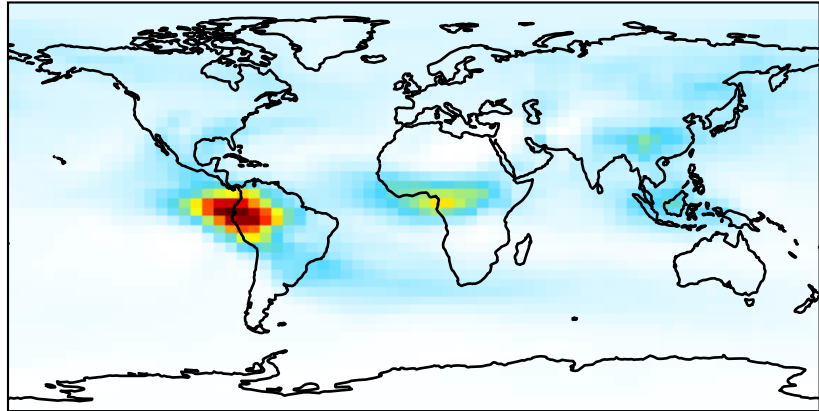
Ratio  
Dev/Ref, Fixed Range



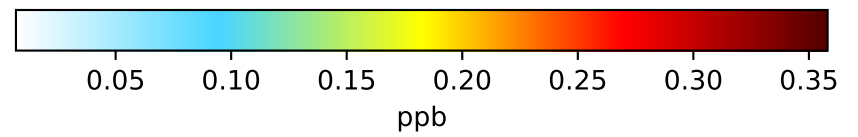
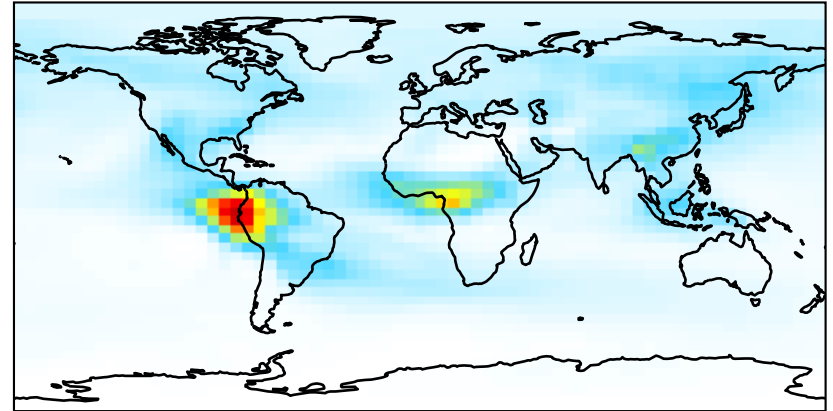


# SpeciesConcVV\_MAP

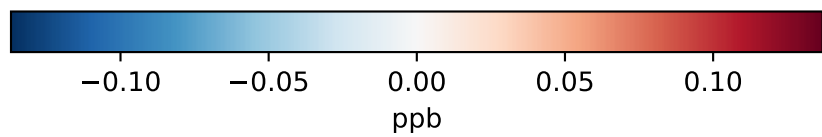
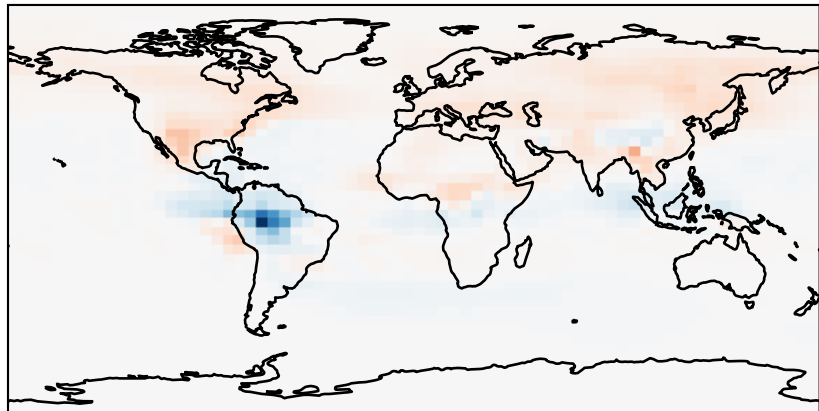
GCC\_14.2.0\_MERRA2 (Ref)  
4.0x5.0



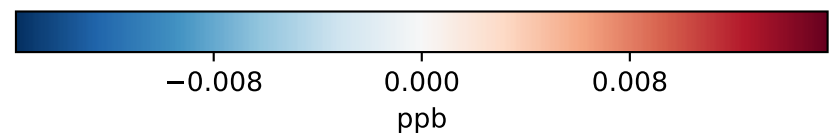
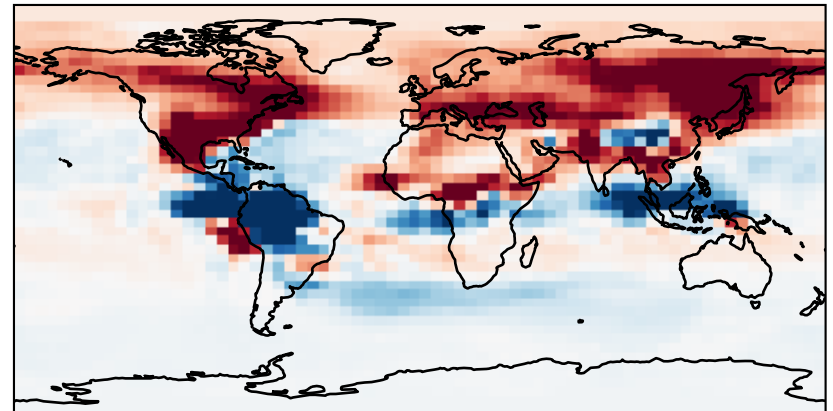
GCC\_14.2.0\_GEOS-IT (Dev)  
4.0x5.0



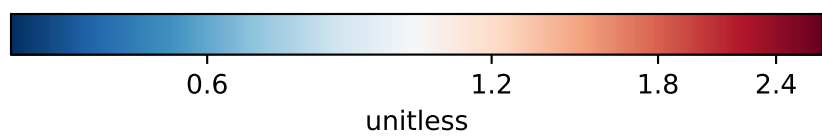
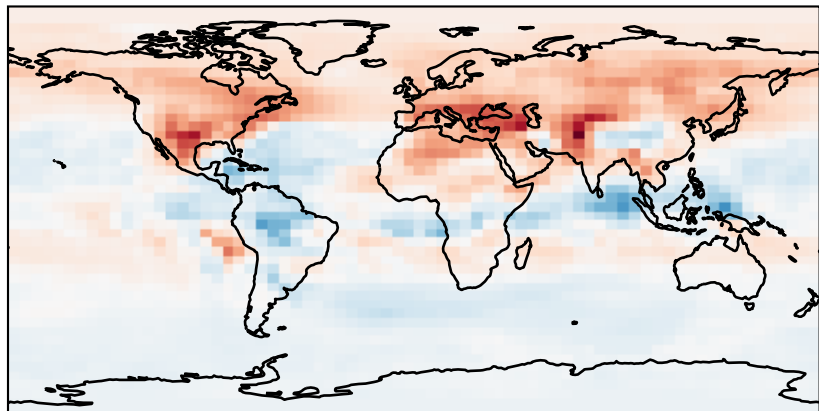
Difference  
Dev - Ref, Dynamic Range



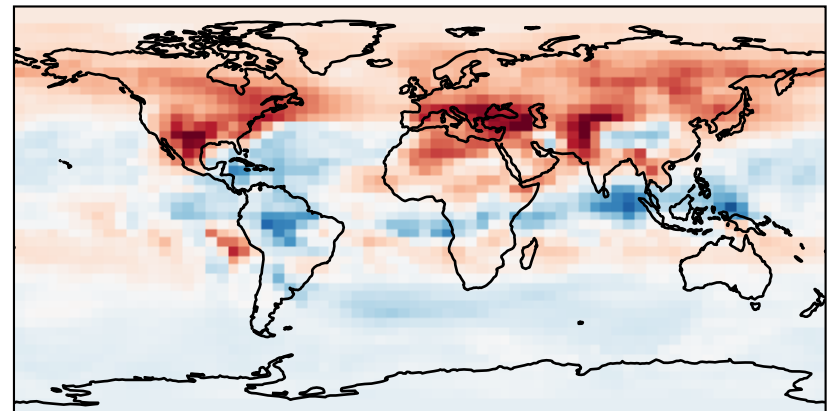
Difference  
Dev - Ref, Restricted Range [5%,95%]



Ratio  
Dev/Ref, Dynamic Range

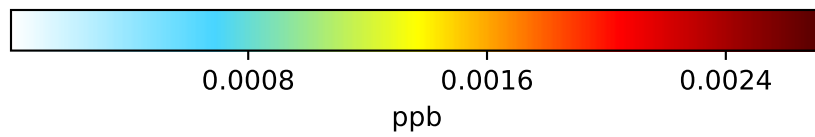
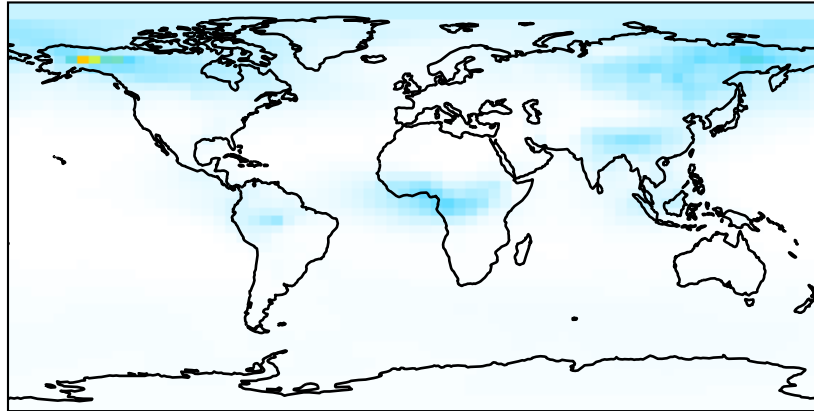


Ratio  
Dev/Ref, Fixed Range

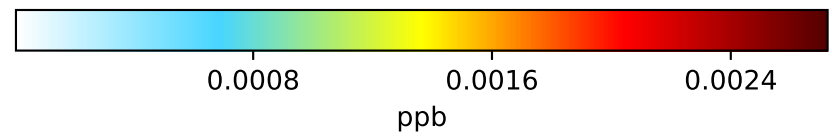
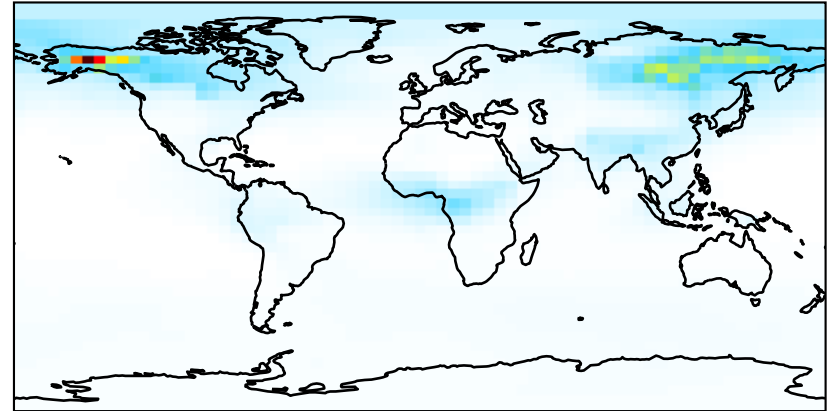


# SpeciesConcVV\_PHEN

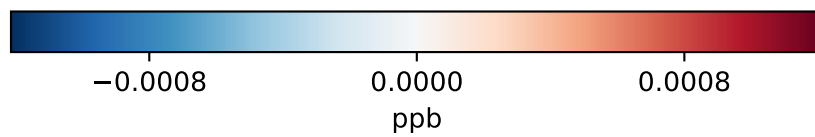
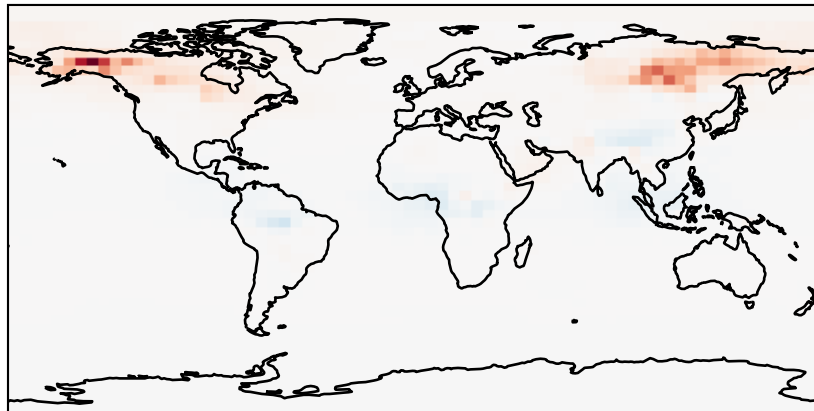
GCC\_14.2.0\_MERRA2 (Ref)  
4.0x5.0



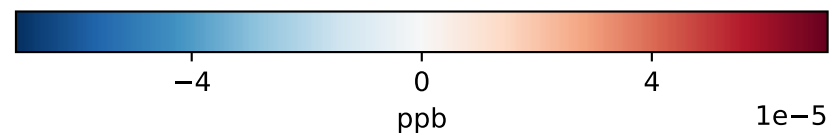
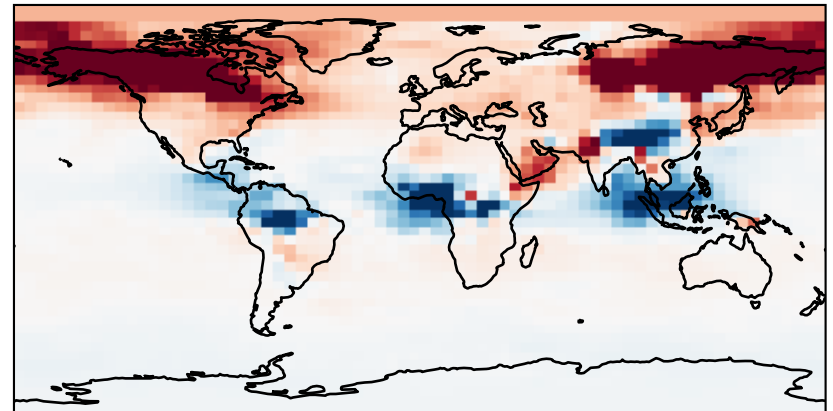
GCC\_14.2.0\_GEOS-IT (Dev)  
4.0x5.0



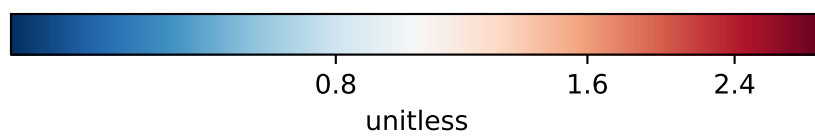
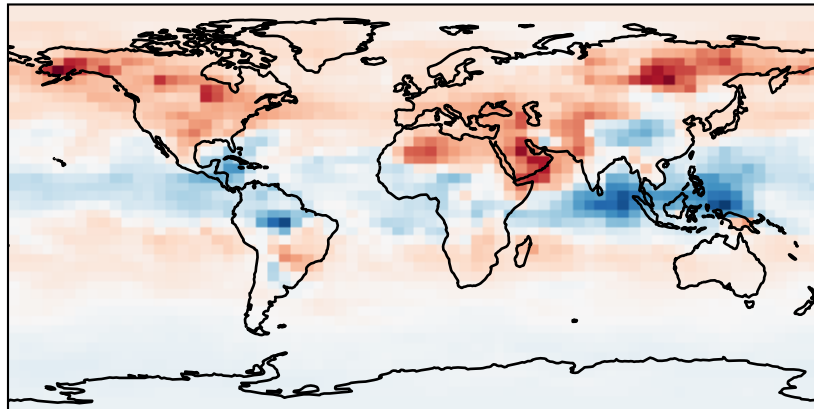
Difference  
Dev - Ref, Dynamic Range



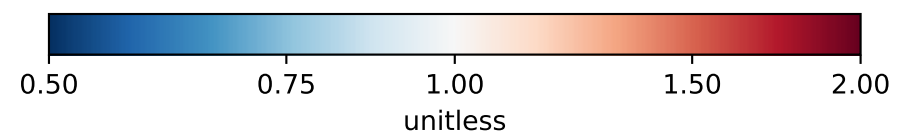
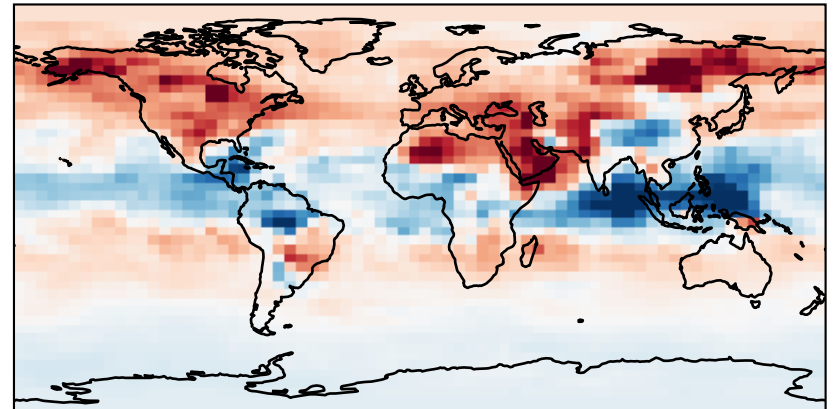
Difference  
Dev - Ref, Restricted Range [5%,95%]



Ratio  
Dev/Ref, Dynamic Range

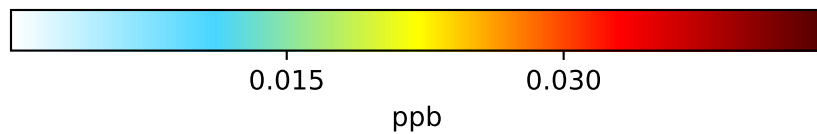
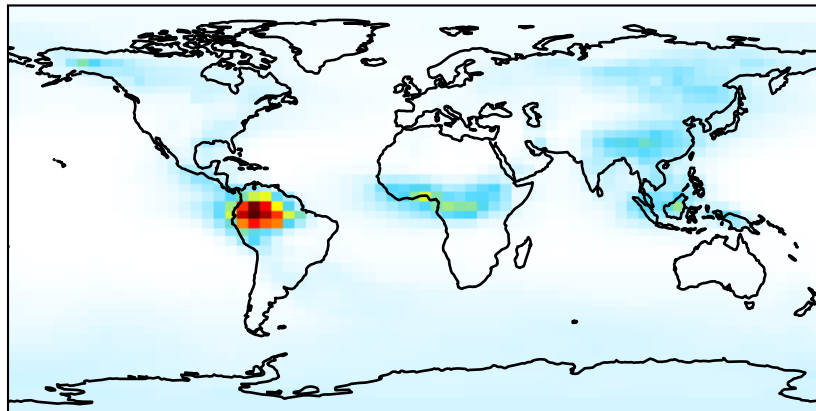


Ratio  
Dev/Ref, Fixed Range

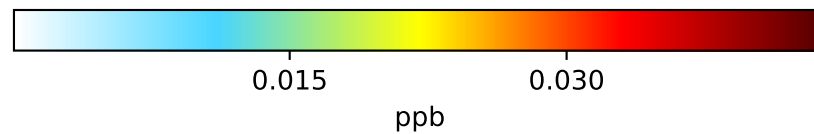
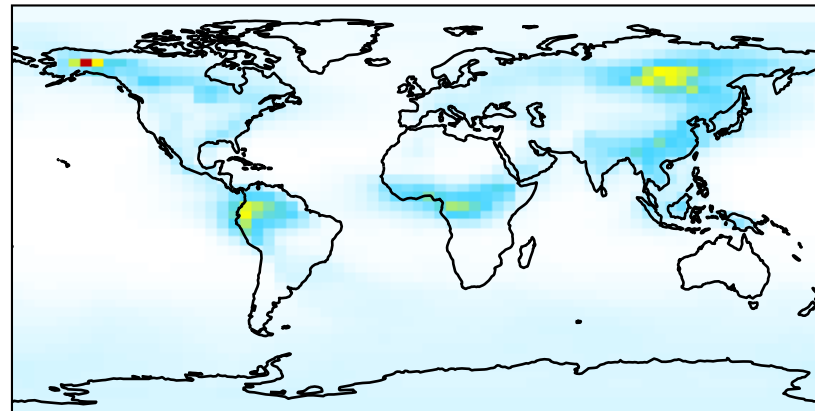


# SpeciesConcVV\_RCHO

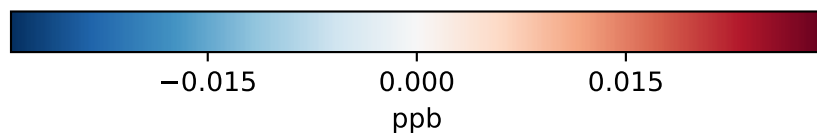
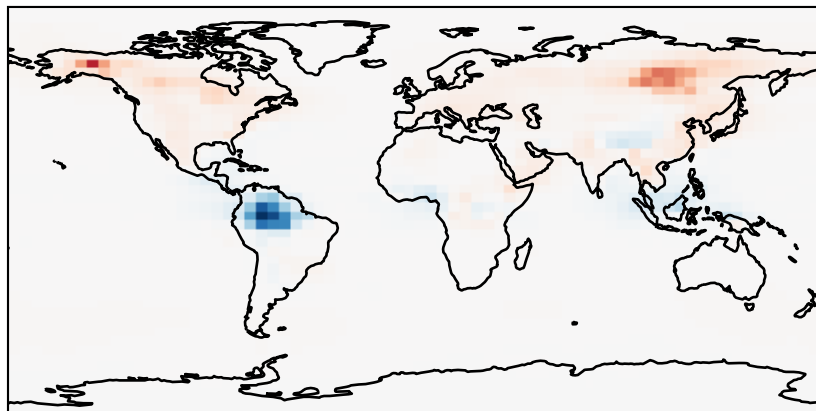
GCC\_14.2.0\_MERRA2 (Ref)  
4.0x5.0



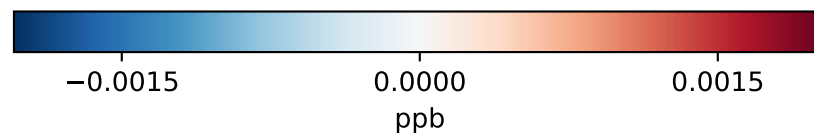
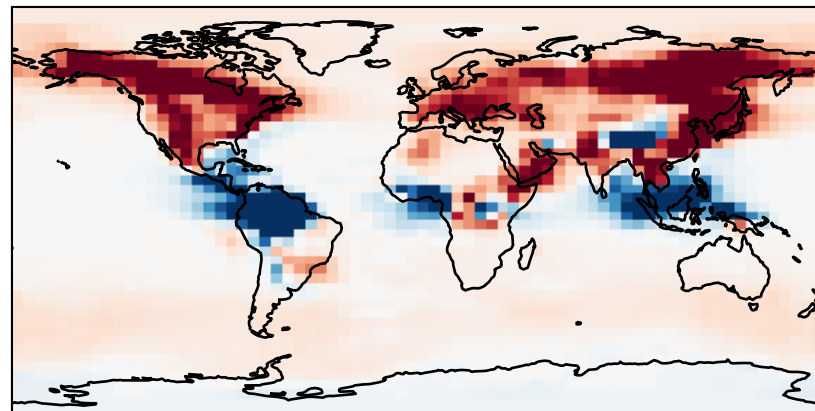
GCC\_14.2.0\_GEOS-IT (Dev)  
4.0x5.0



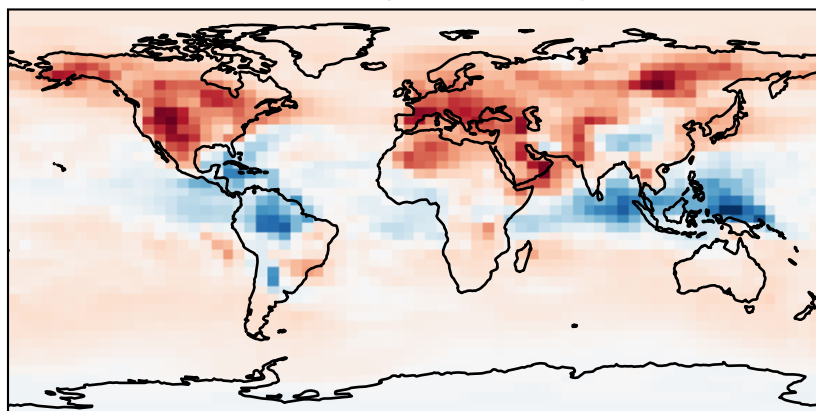
Difference  
Dev - Ref, Dynamic Range



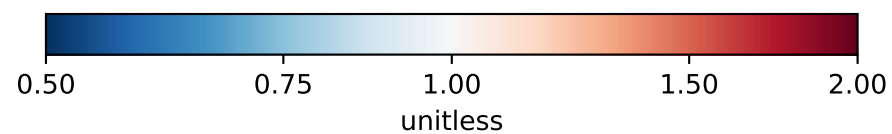
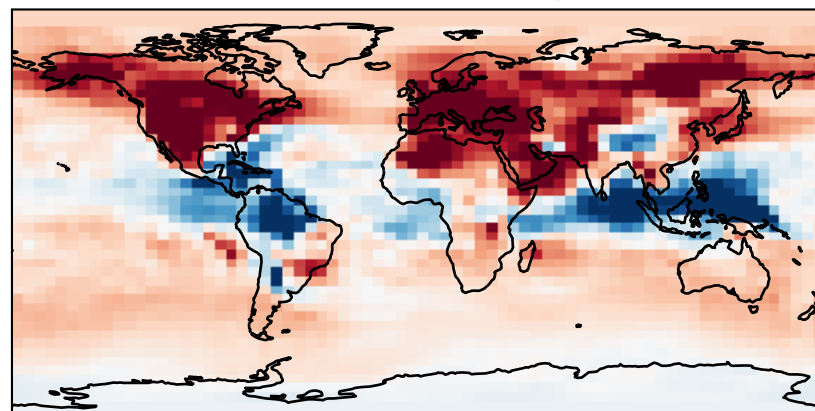
Difference  
Dev - Ref, Restricted Range [5%,95%]



Ratio  
Dev/Ref, Dynamic Range

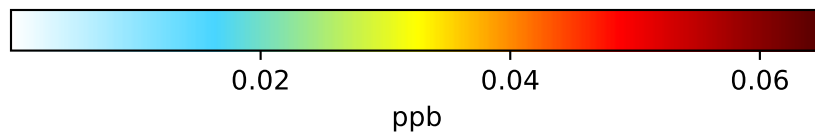
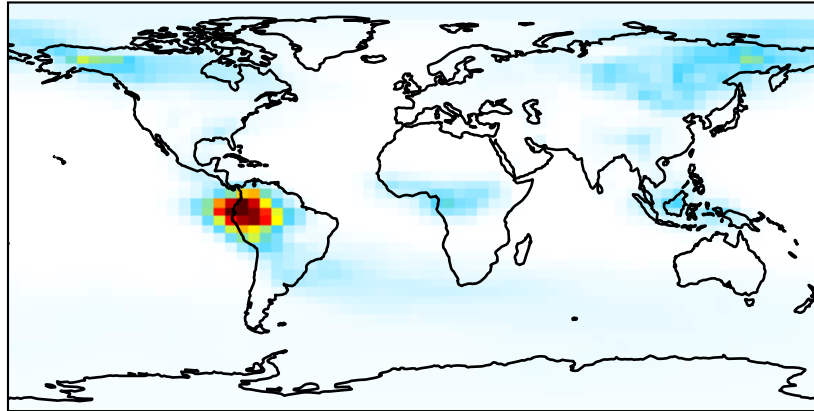


Ratio  
Dev/Ref, Fixed Range

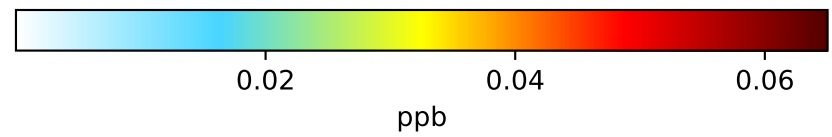
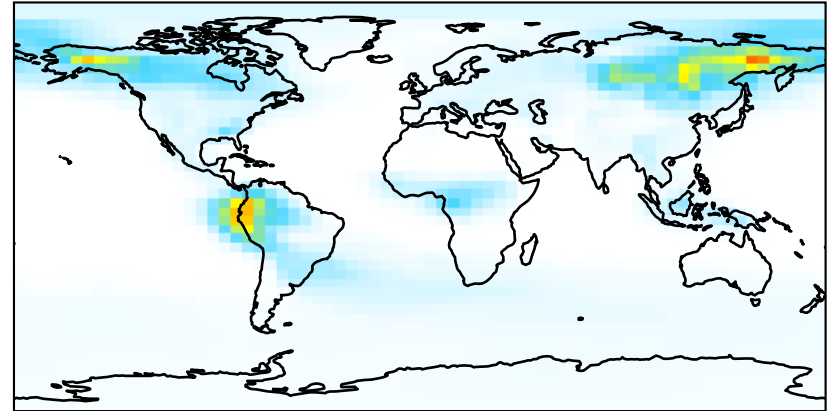


# SpeciesConcVV\_ETHP

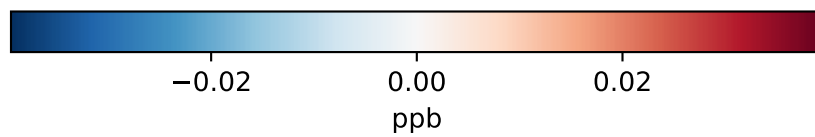
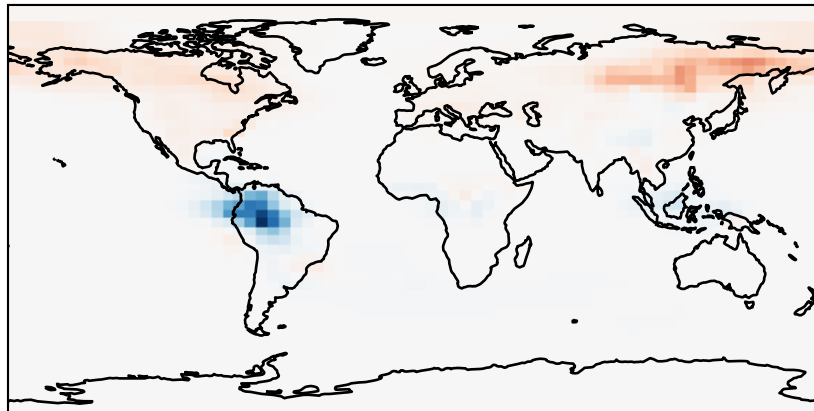
GCC\_14.2.0\_MERRA2 (Ref)  
4.0x5.0



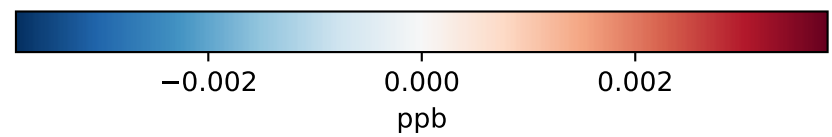
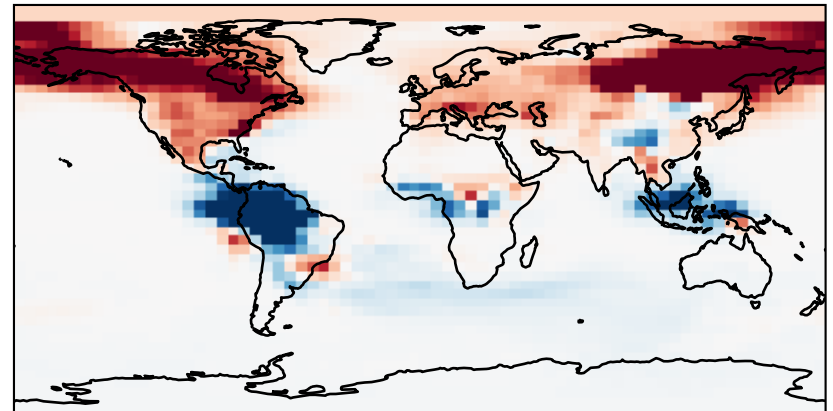
GCC\_14.2.0\_GEOS-IT (Dev)  
4.0x5.0



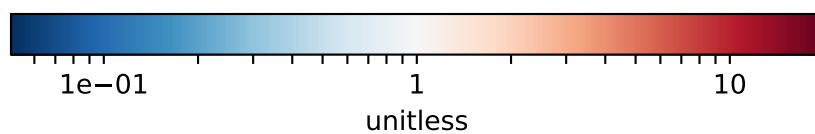
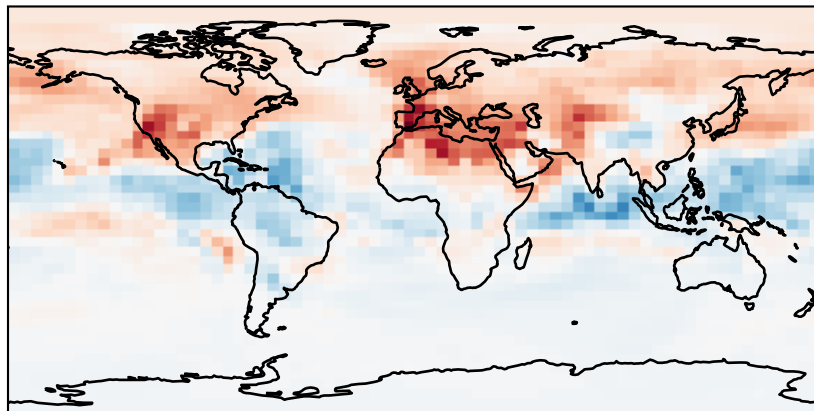
Difference  
Dev - Ref, Dynamic Range



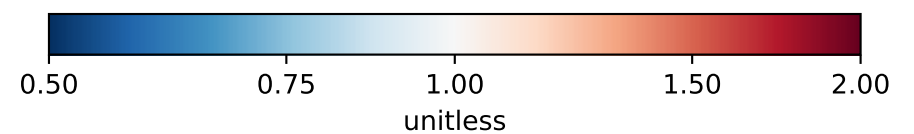
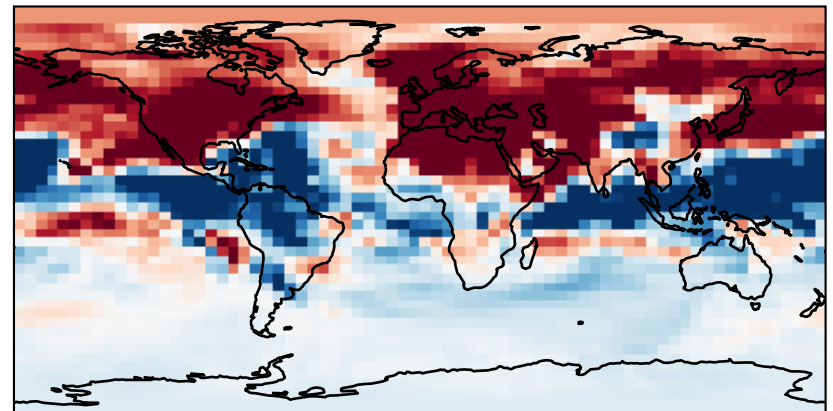
Difference  
Dev - Ref, Restricted Range [5%,95%]



Ratio  
Dev/Ref, Dynamic Range

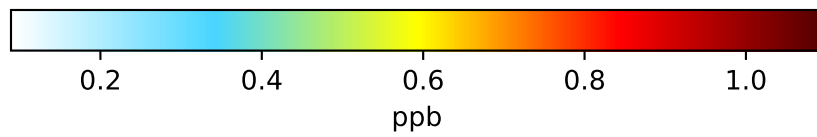
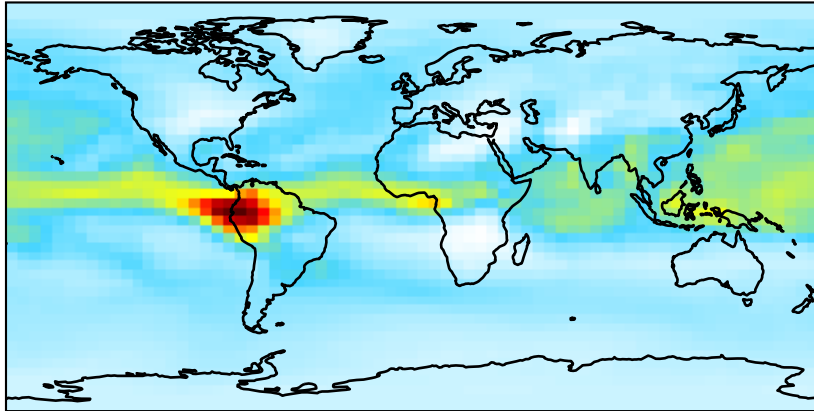


Ratio  
Dev/Ref, Fixed Range

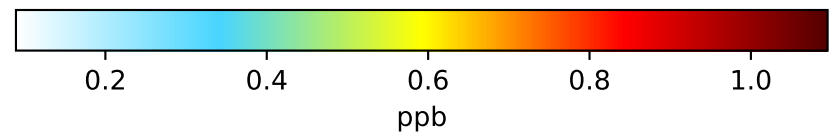
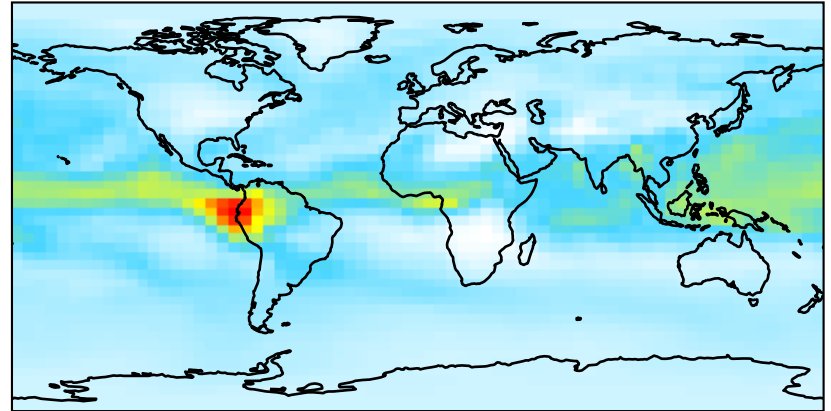


# SpeciesConcVV\_MP

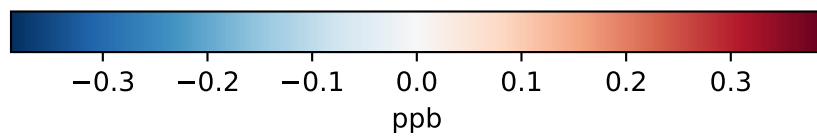
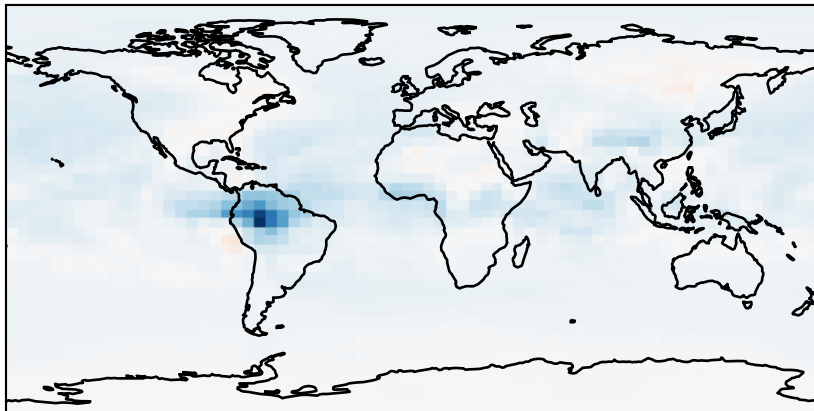
GCC\_14.2.0\_MERRA2 (Ref)  
4.0x5.0



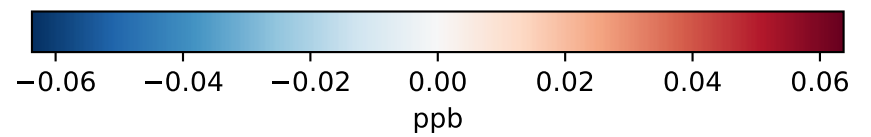
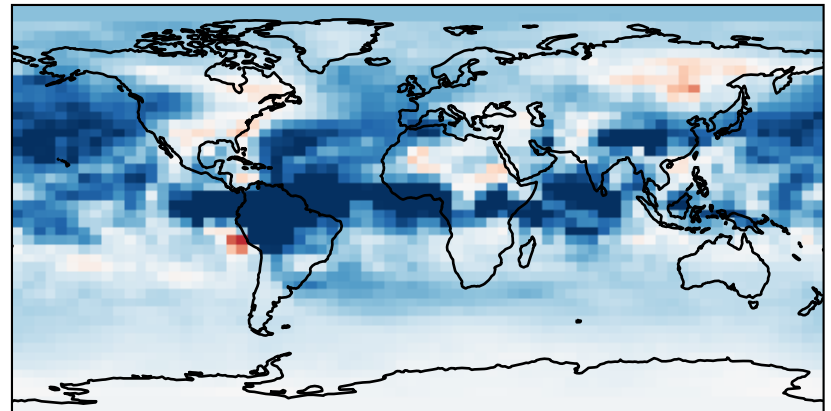
GCC\_14.2.0\_GEOS-IT (Dev)  
4.0x5.0



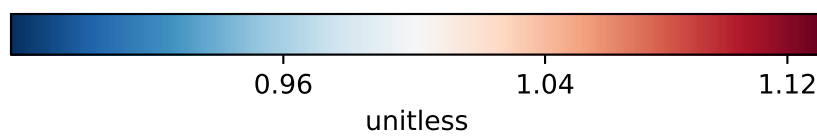
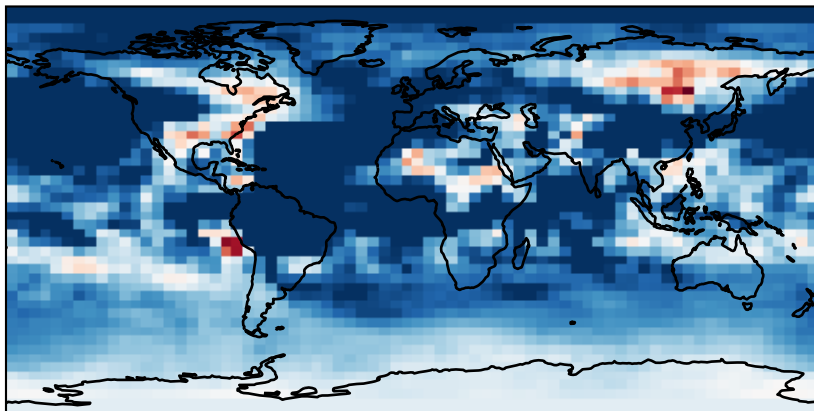
Difference  
Dev - Ref, Dynamic Range



Difference  
Dev - Ref, Restricted Range [5%,95%]



Ratio  
Dev/Ref, Dynamic Range



Ratio  
Dev/Ref, Fixed Range

