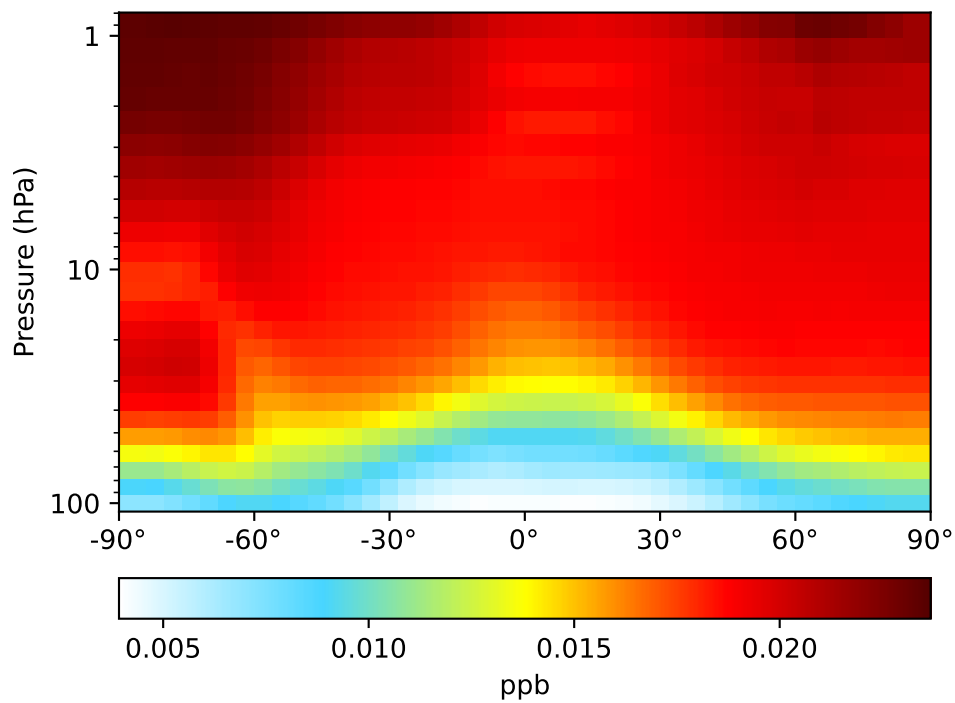
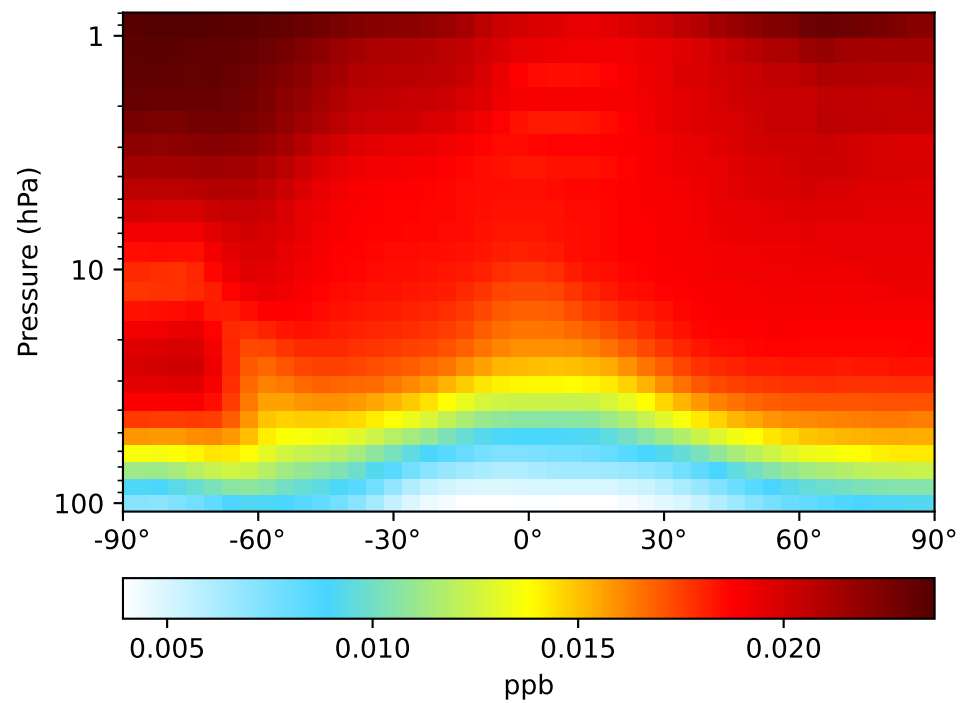


# SpeciesConcVV\_Bry, Zonal Mean

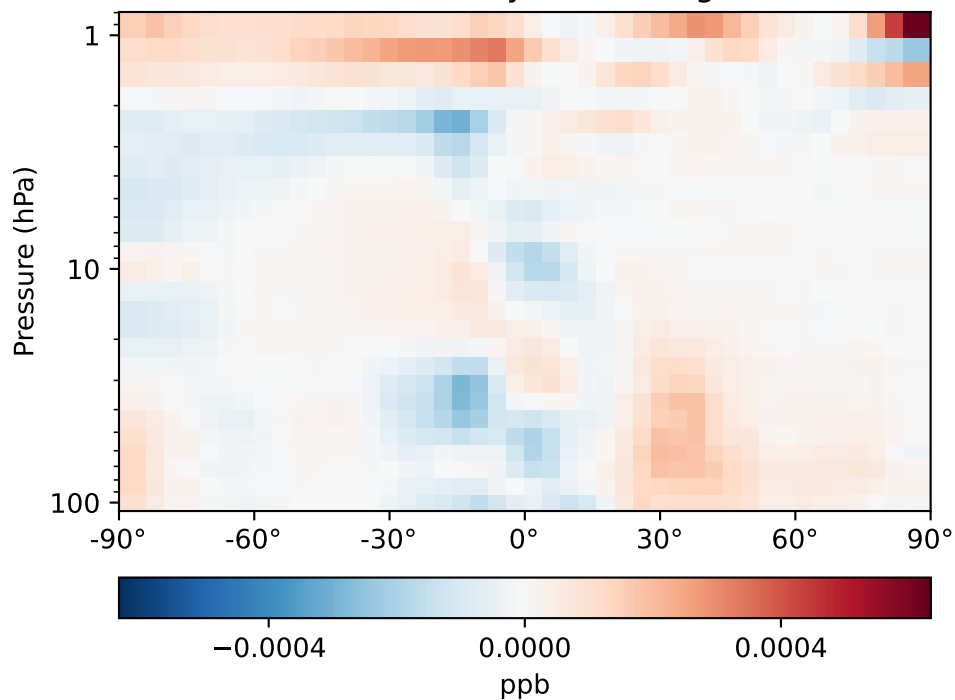
GCC\_14.2.0\_GEOS-FP (Ref)  
4.0x5.0



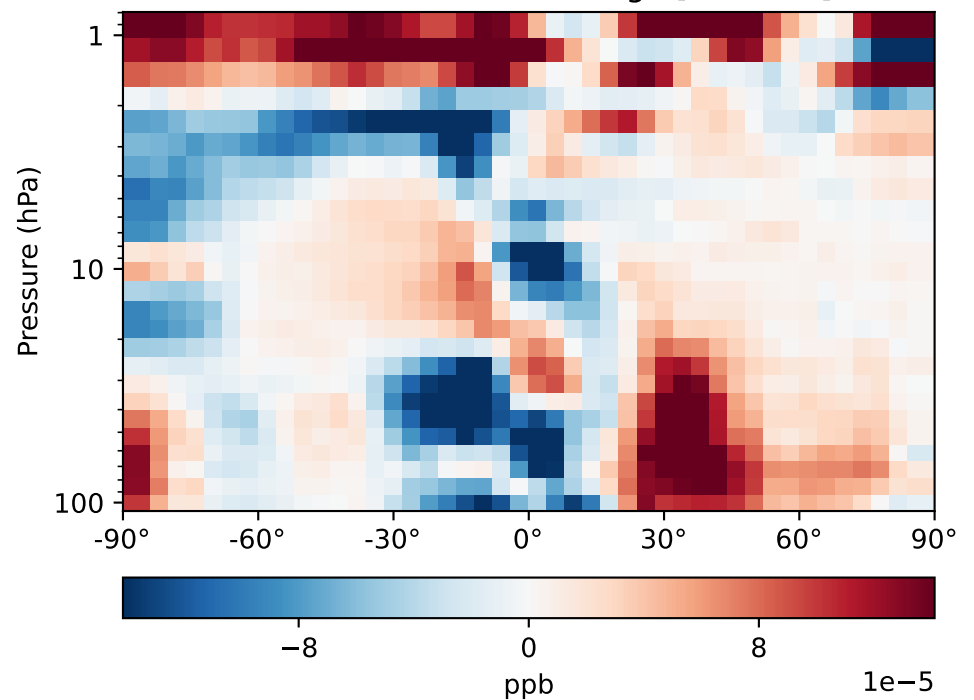
GCC\_14.2.0\_GEOS-IT (Dev)  
4.0x5.0



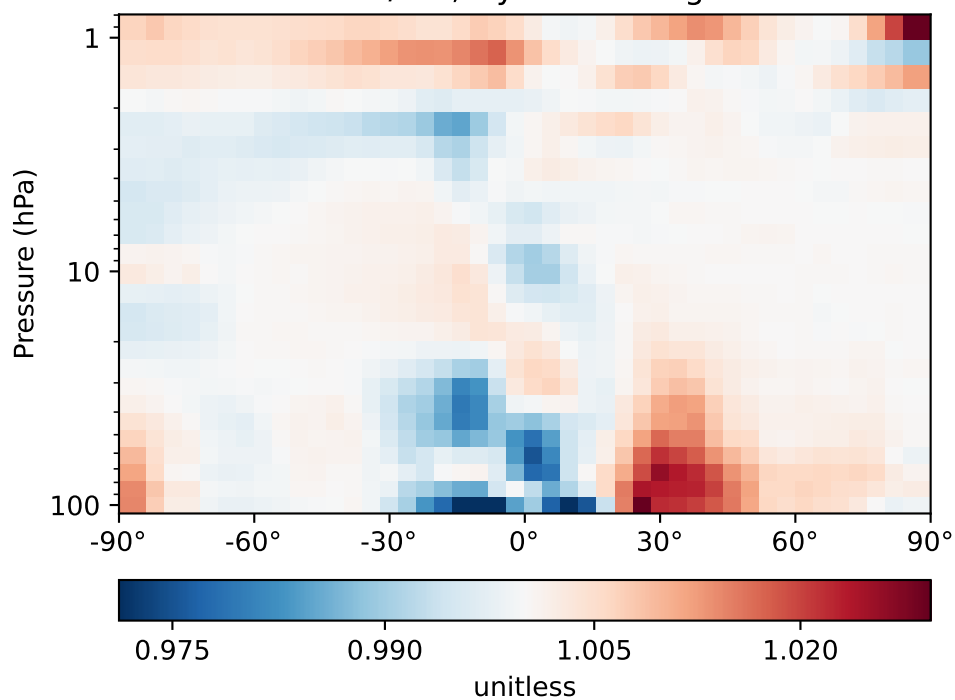
Difference  
Dev - Ref, Dynamic Range



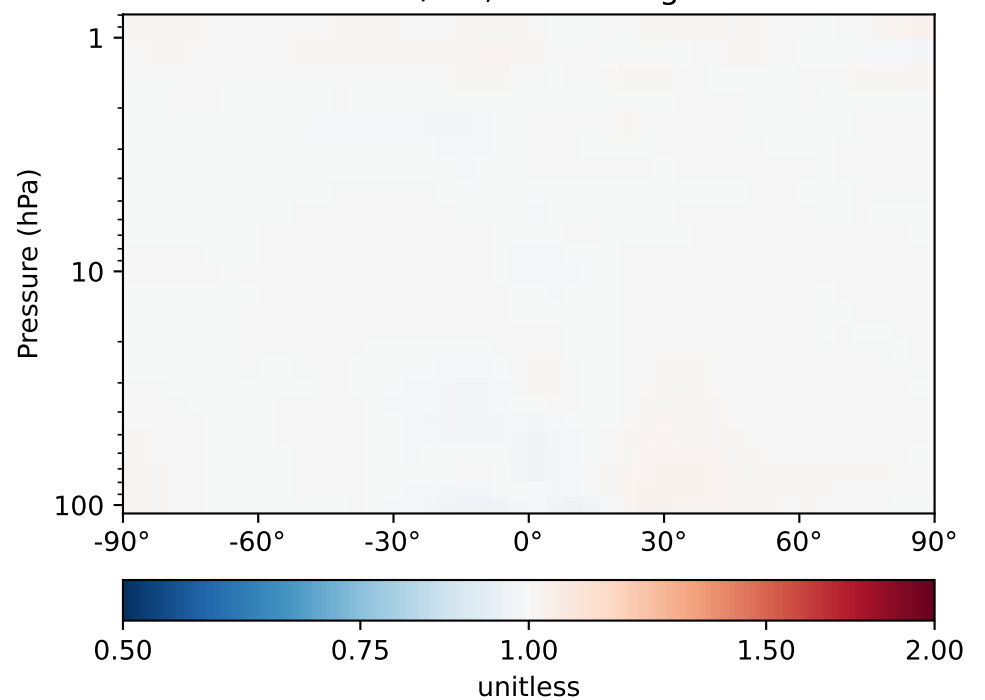
Difference  
Dev - Ref, Restricted Range [5%,95%]



Ratio  
Dev/Ref, Dynamic Range

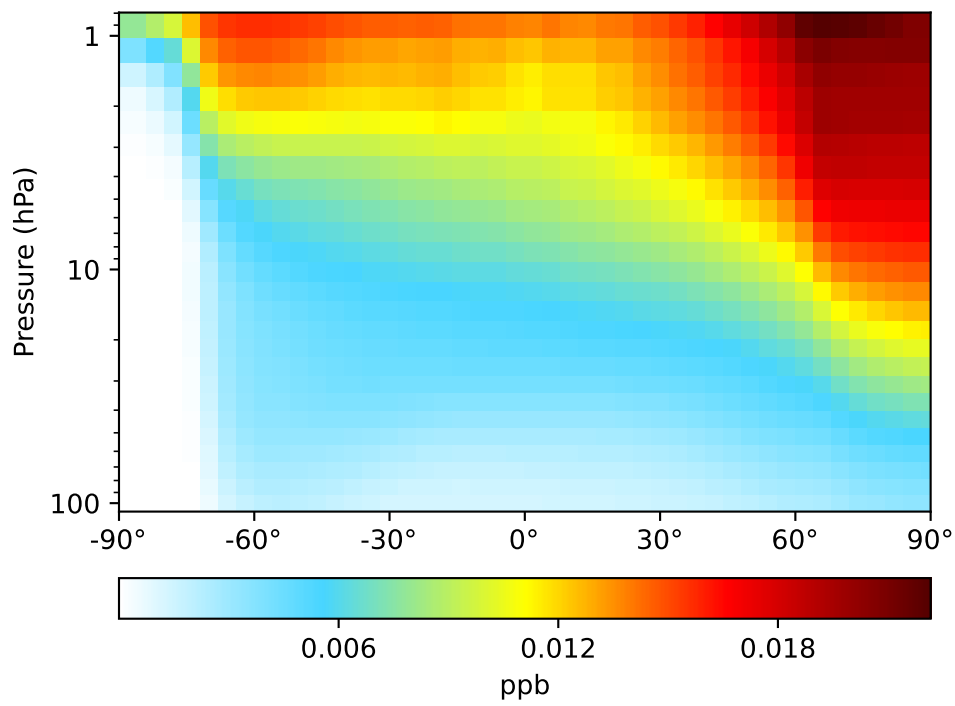


Ratio  
Dev/Ref, Fixed Range

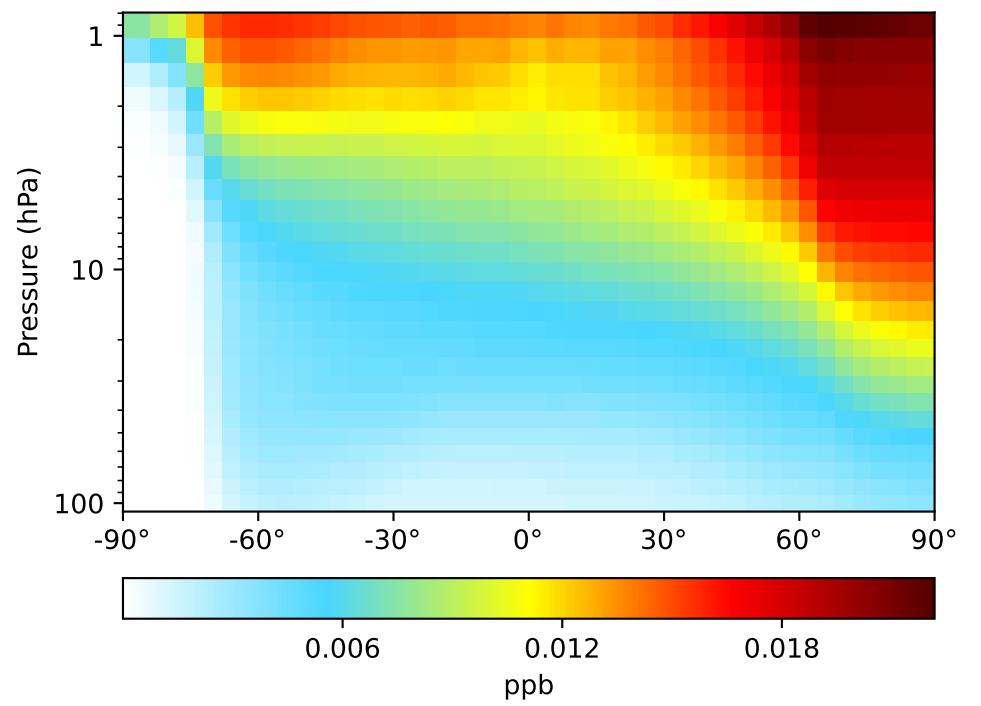


# SpeciesConcVV\_BrOx, Zonal Mean

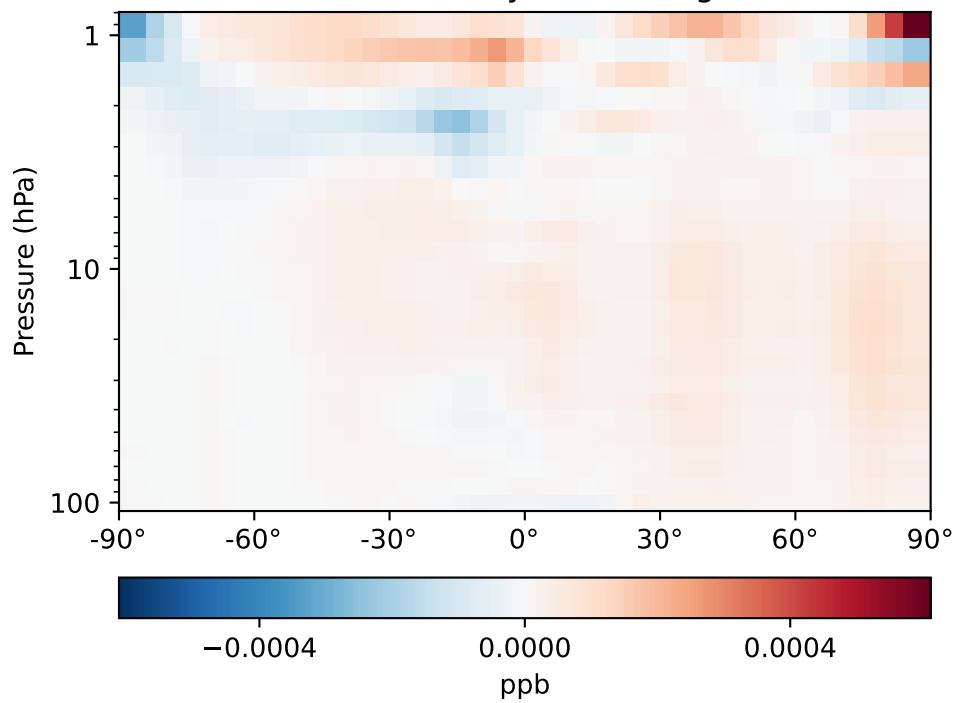
GCC\_14.2.0\_GEOS-FP (Ref)  
4.0x5.0



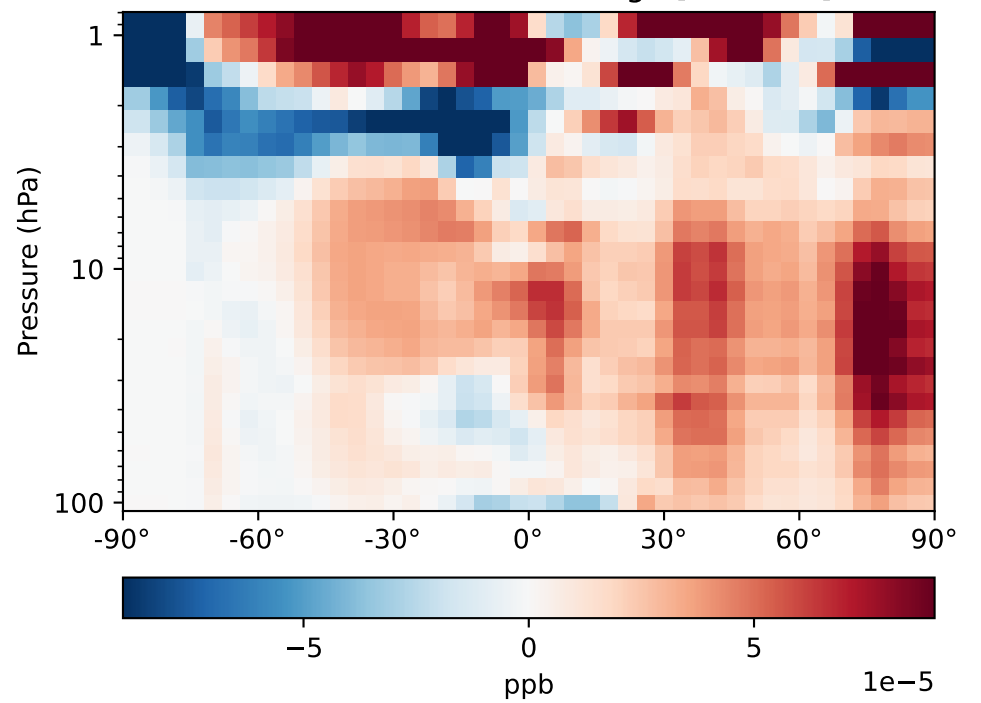
GCC\_14.2.0\_GEOS-IT (Dev)  
4.0x5.0



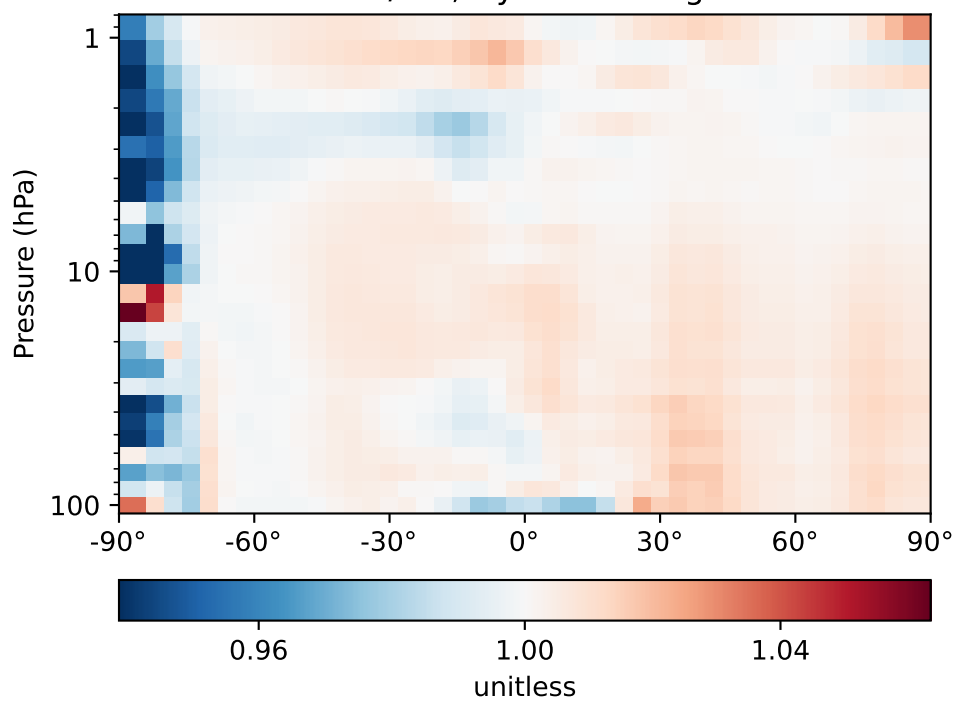
Difference  
Dev - Ref, Dynamic Range



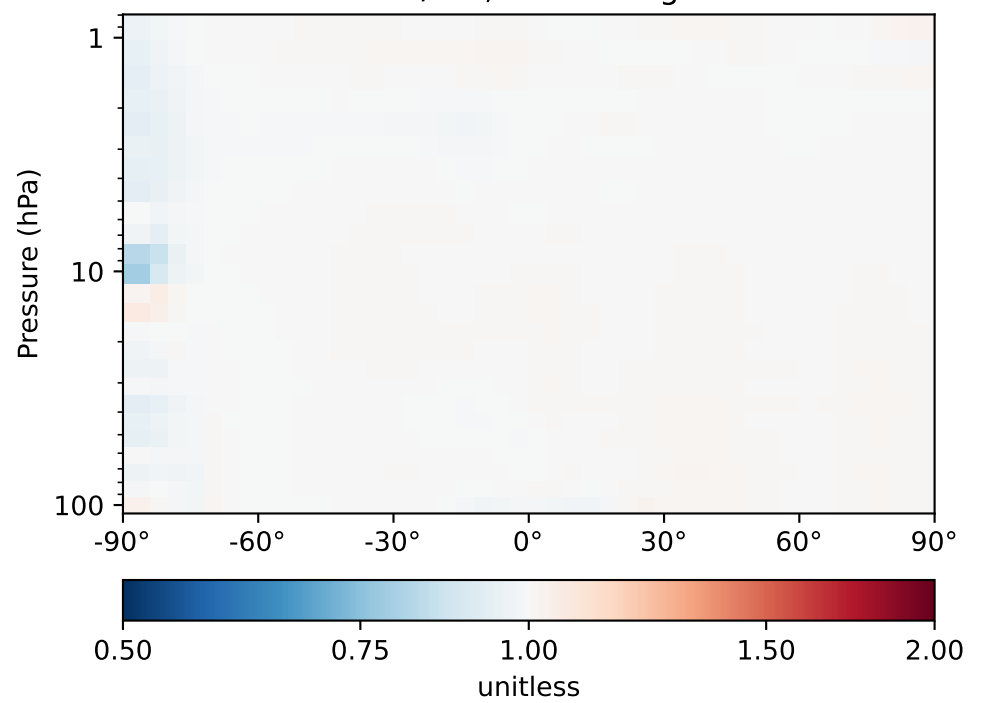
Difference  
Dev - Ref, Restricted Range [5%,95%]



Ratio  
Dev/Ref, Dynamic Range

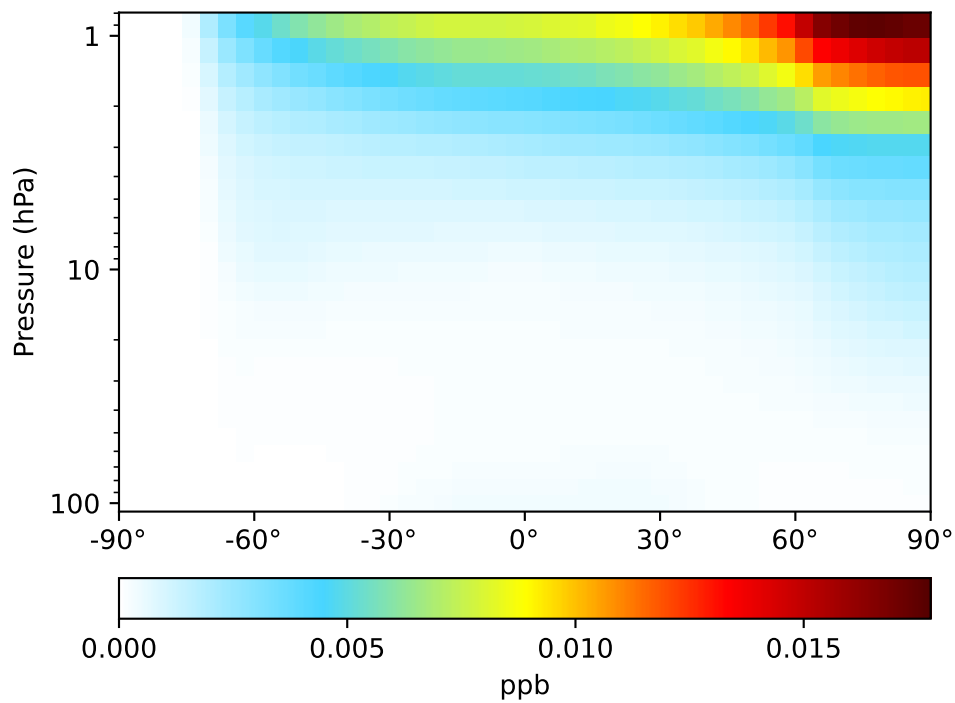


Ratio  
Dev/Ref, Fixed Range

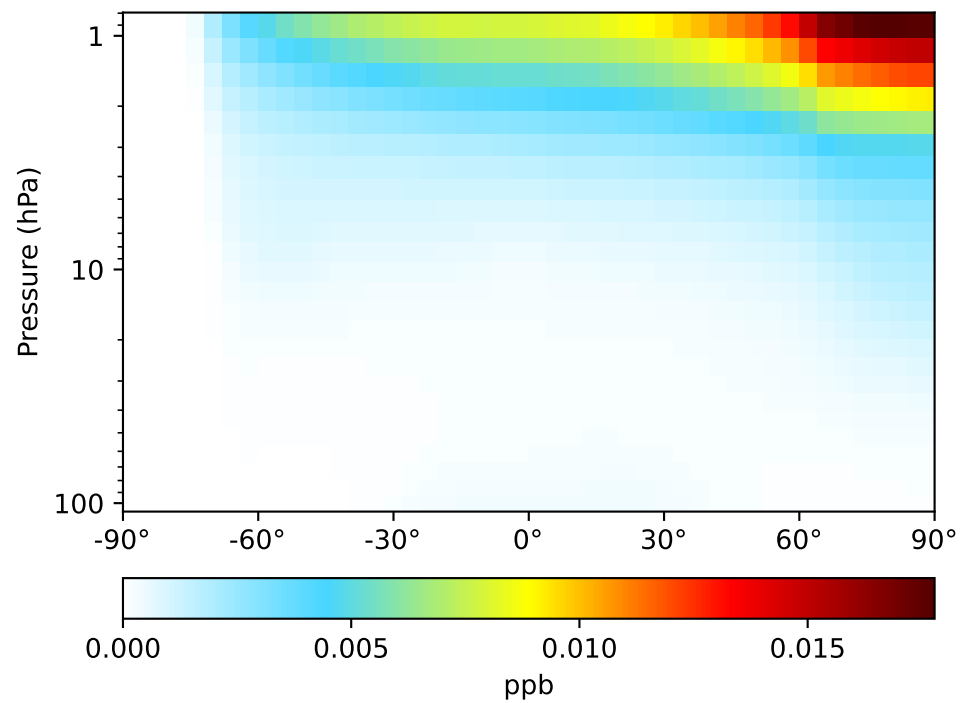


# SpeciesConcVW\_Br, Zonal Mean

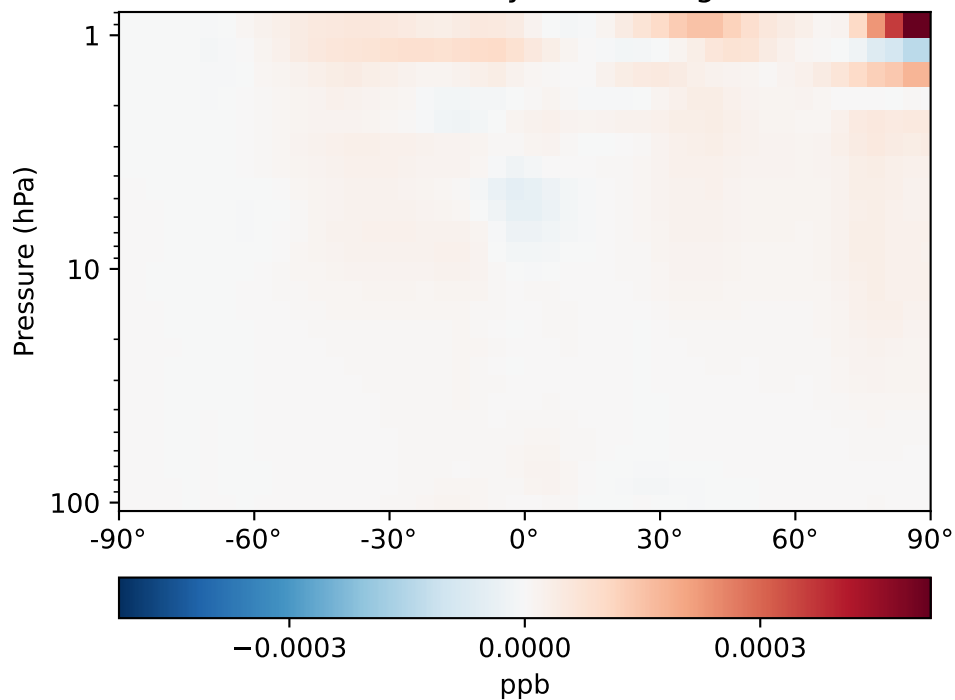
GCC\_14.2.0\_GEOS-FP (Ref)  
4.0x5.0



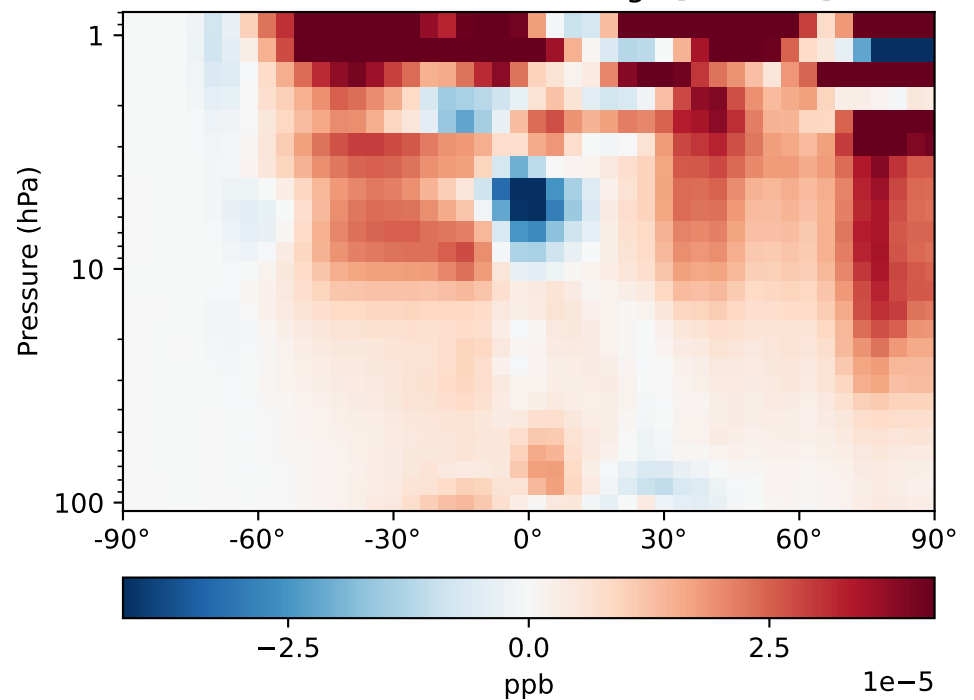
GCC\_14.2.0\_GEOS-IT (Dev)  
4.0x5.0



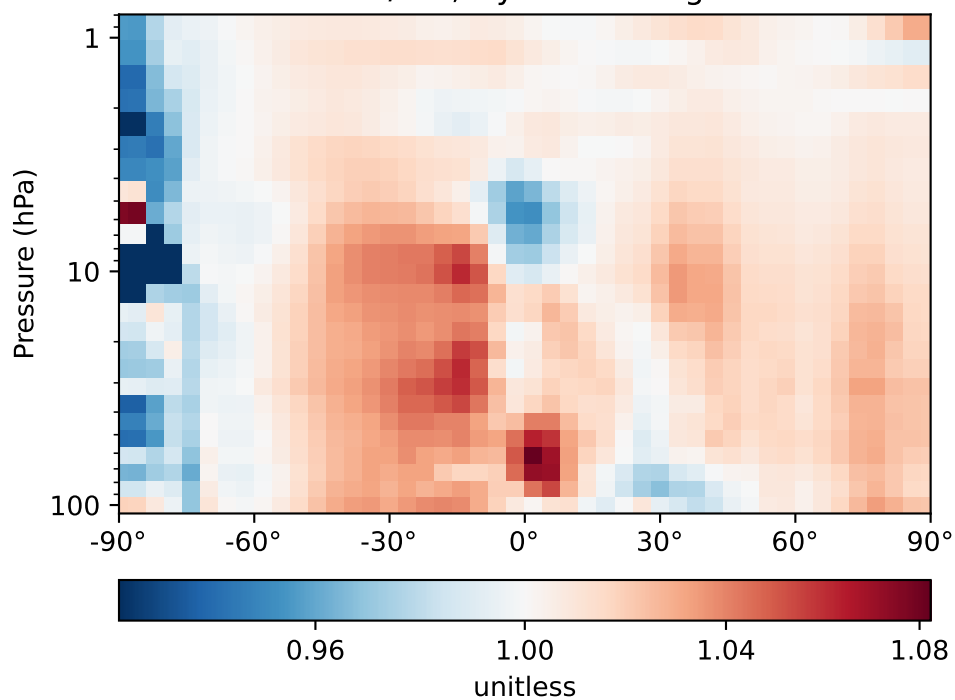
Difference  
Dev - Ref, Dynamic Range



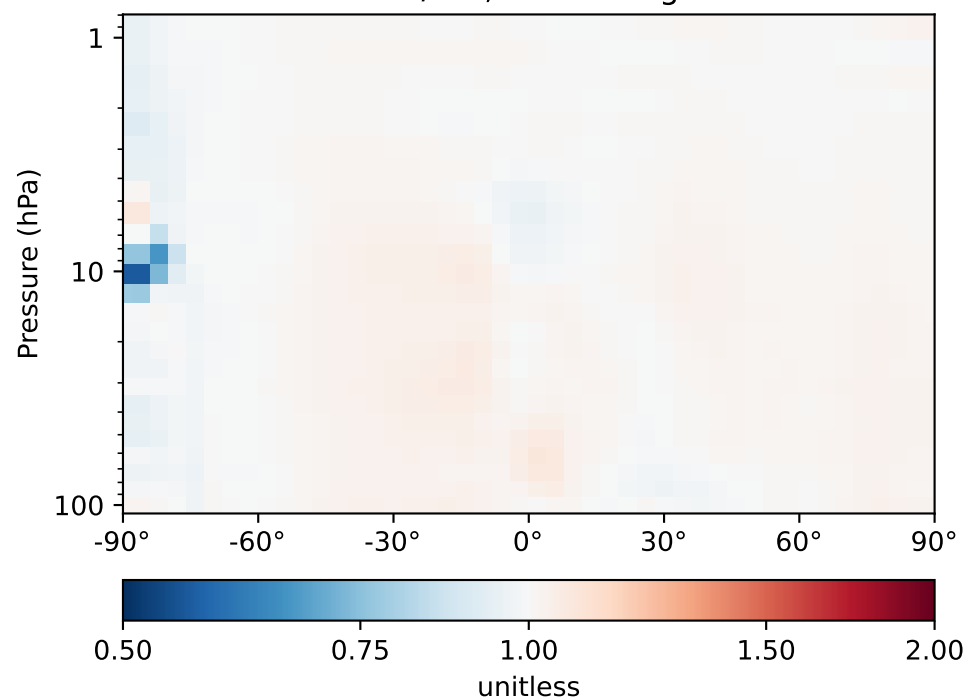
Difference  
Dev - Ref, Restricted Range [5%,95%]



Ratio  
Dev/Ref, Dynamic Range

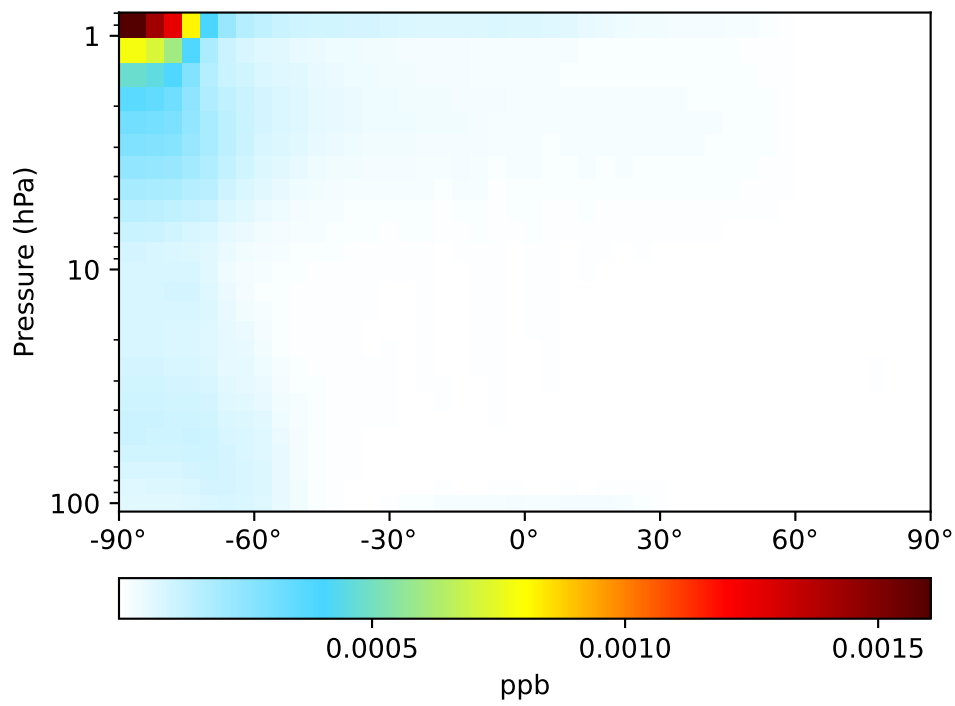


Ratio  
Dev/Ref, Fixed Range

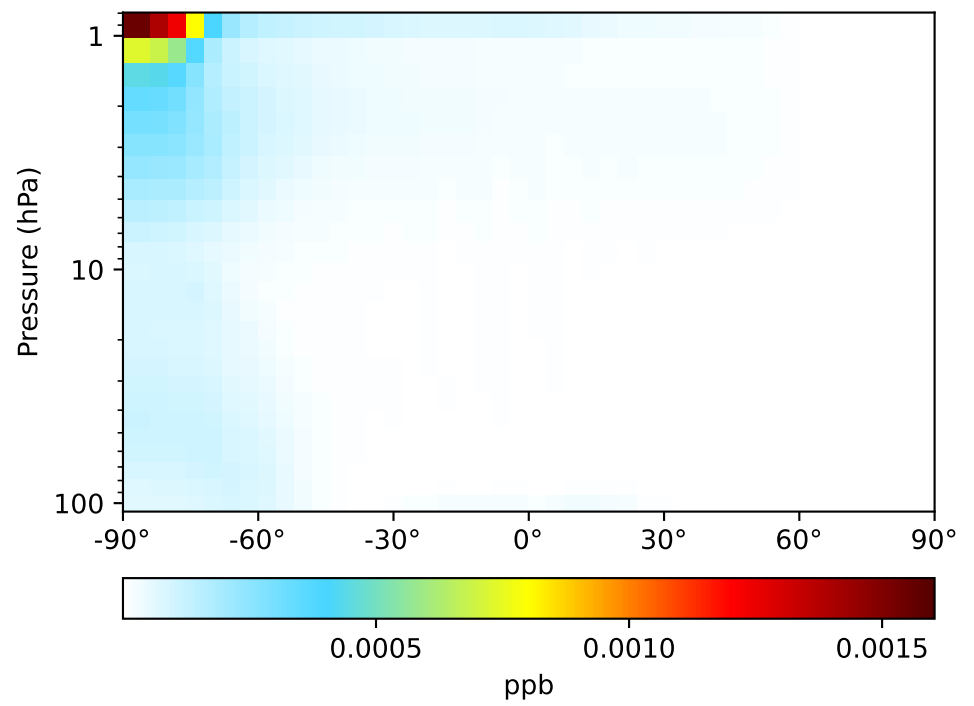


# SpeciesConcVV\_Br2, Zonal Mean

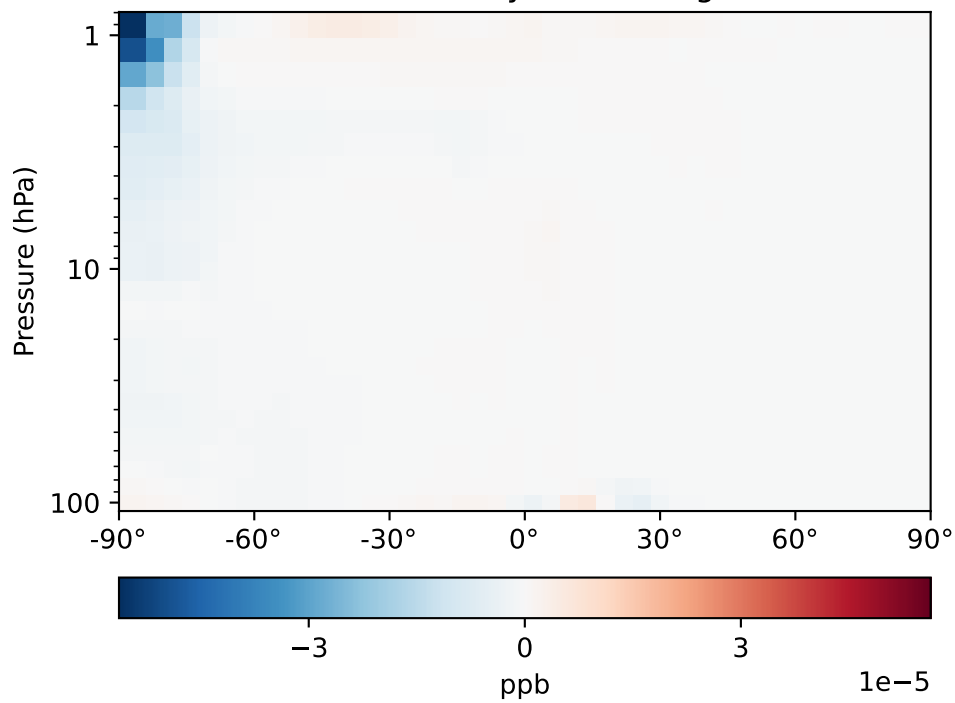
GCC\_14.2.0\_GEOS-FP (Ref)  
4.0x5.0



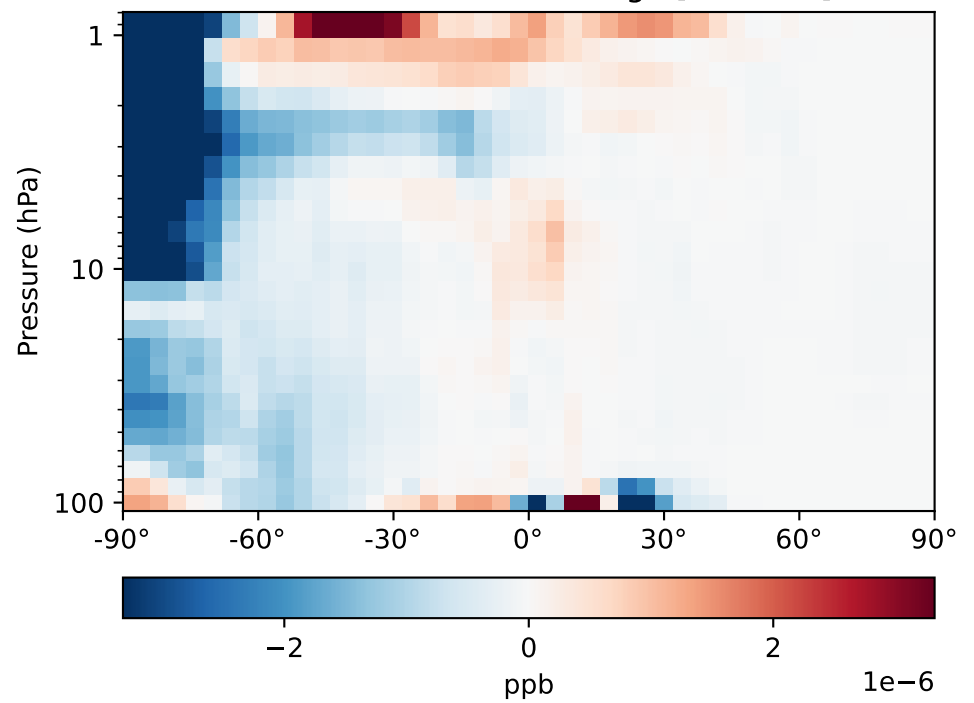
GCC\_14.2.0\_GEOS-IT (Dev)  
4.0x5.0



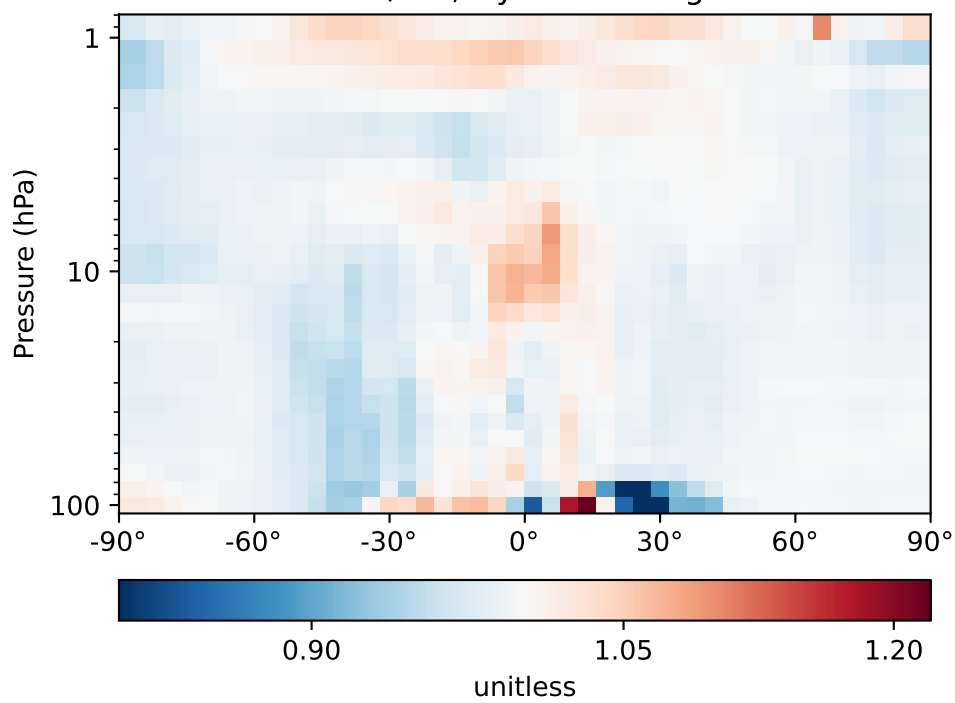
Difference  
Dev - Ref, Dynamic Range



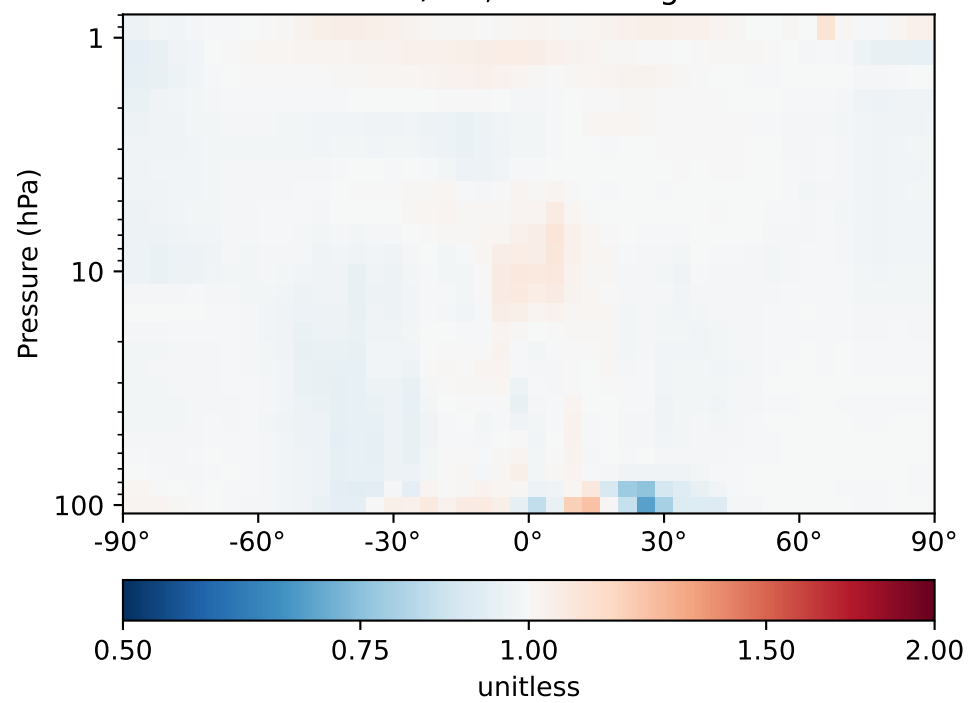
Difference  
Dev - Ref, Restricted Range [5%,95%]



Ratio  
Dev/Ref, Dynamic Range

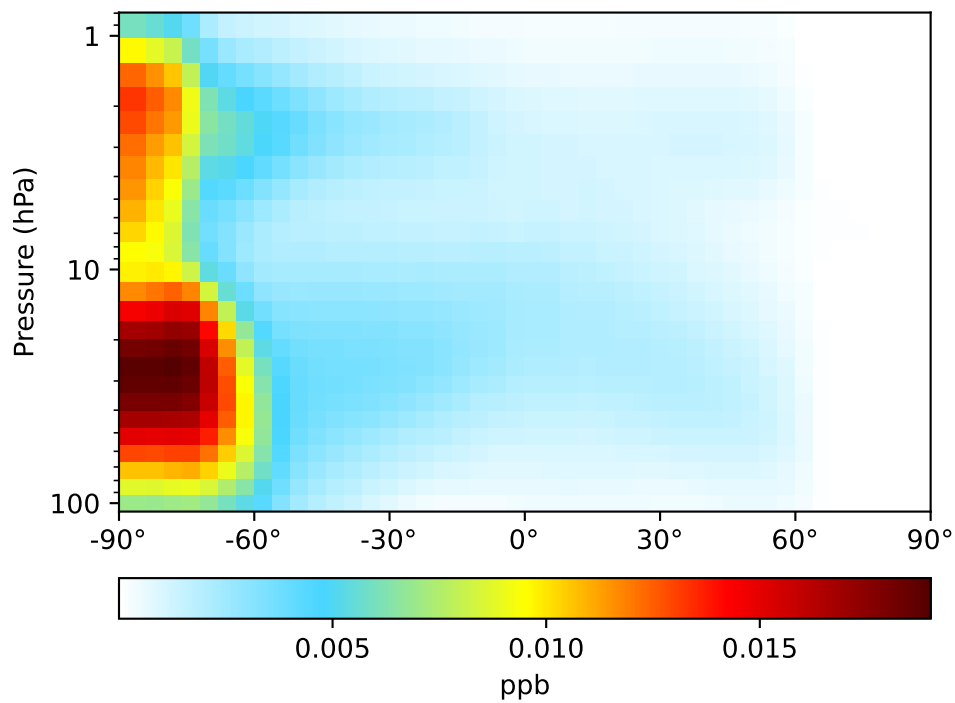


Ratio  
Dev/Ref, Fixed Range

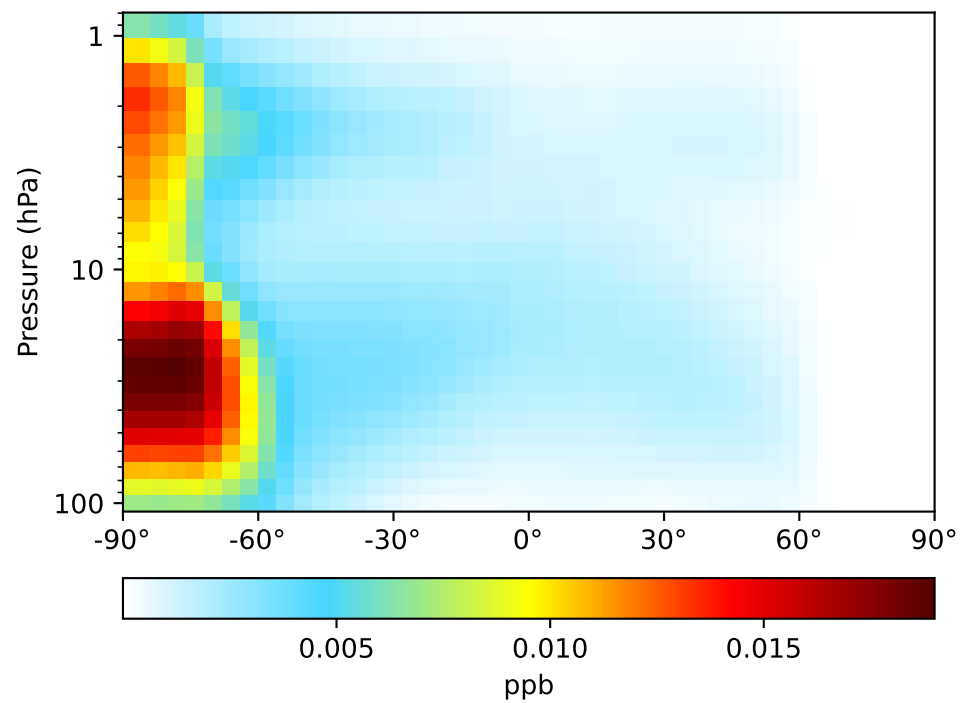


# SpeciesConcVV\_BrCl, Zonal Mean

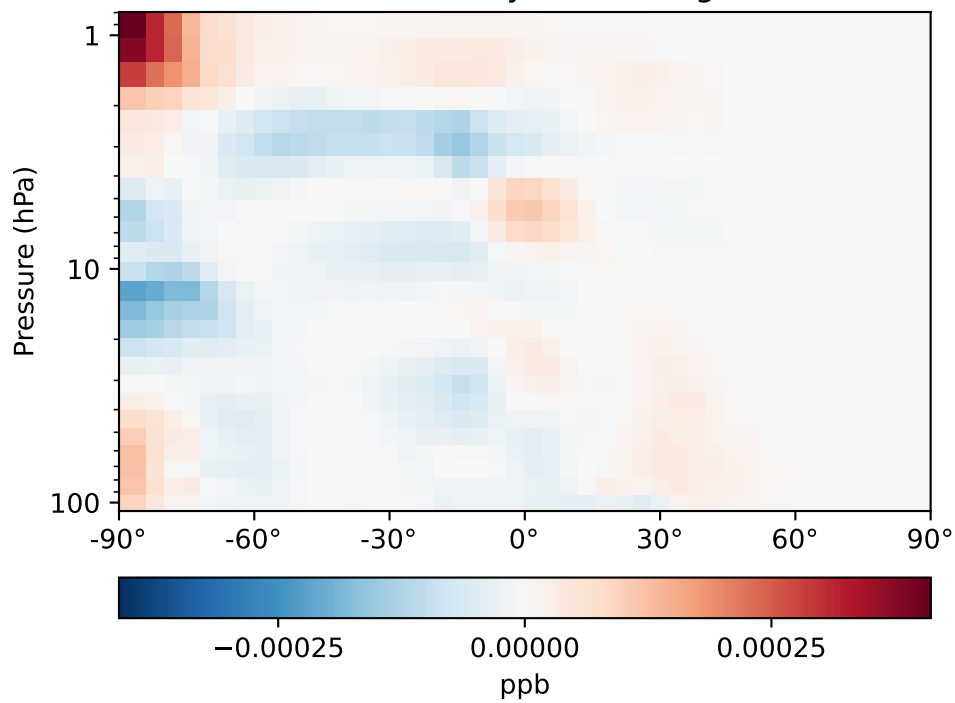
GCC\_14.2.0\_GEOS-FP (Ref)  
4.0x5.0



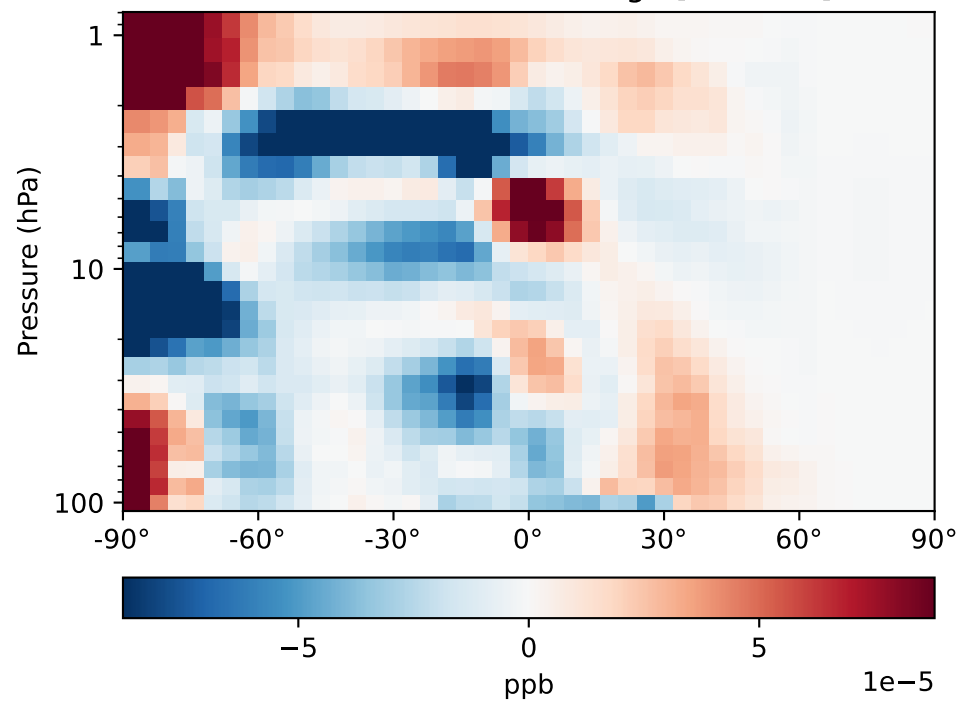
GCC\_14.2.0\_GEOS-IT (Dev)  
4.0x5.0



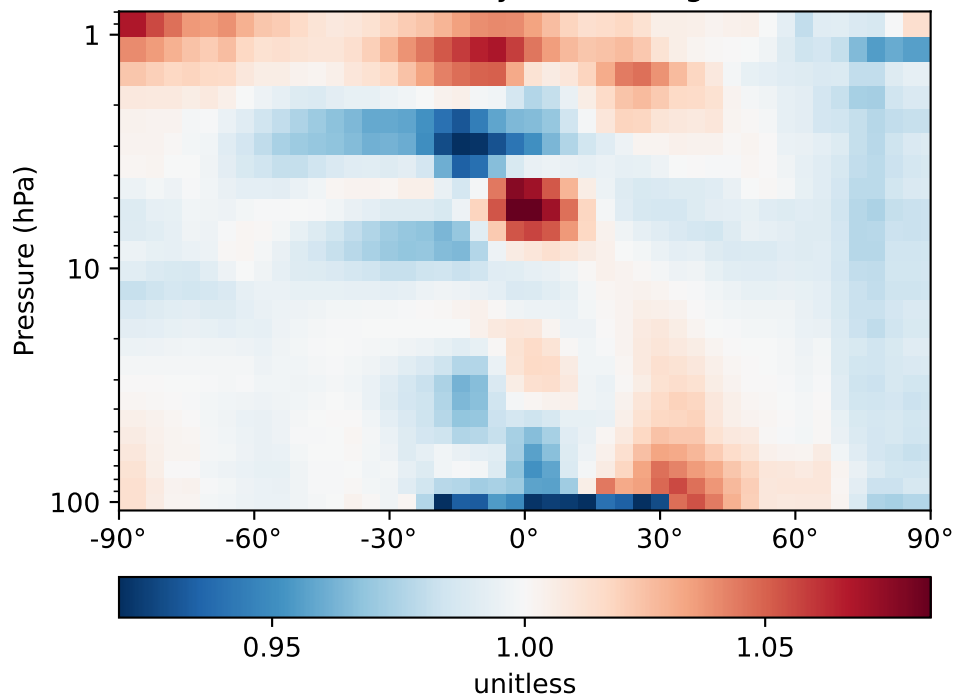
Difference  
Dev - Ref, Dynamic Range



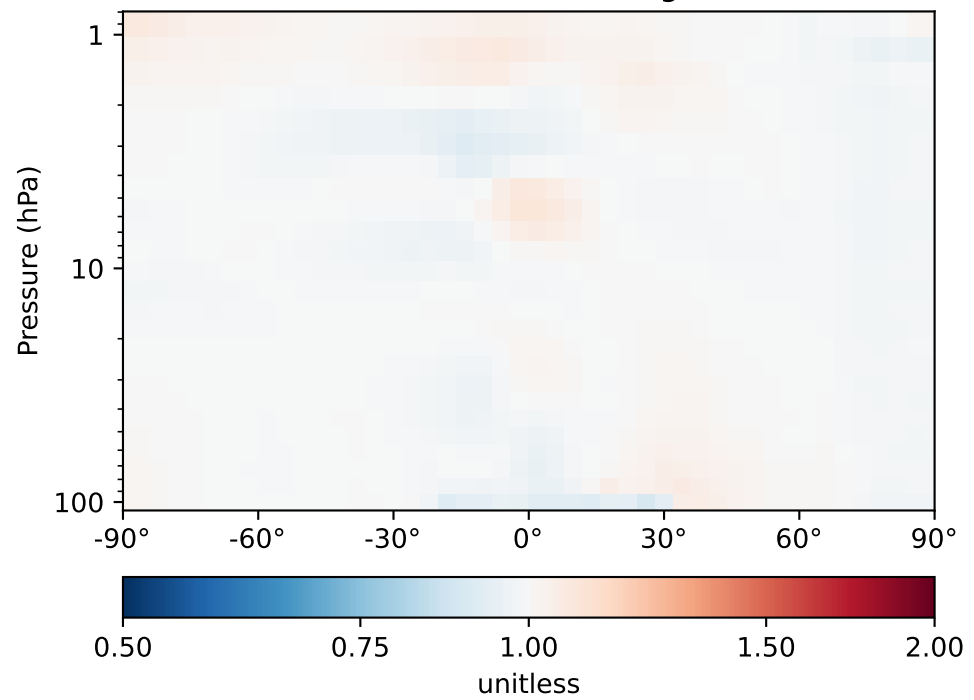
Difference  
Dev - Ref, Restricted Range [5%,95%]



Ratio  
Dev/Ref, Dynamic Range

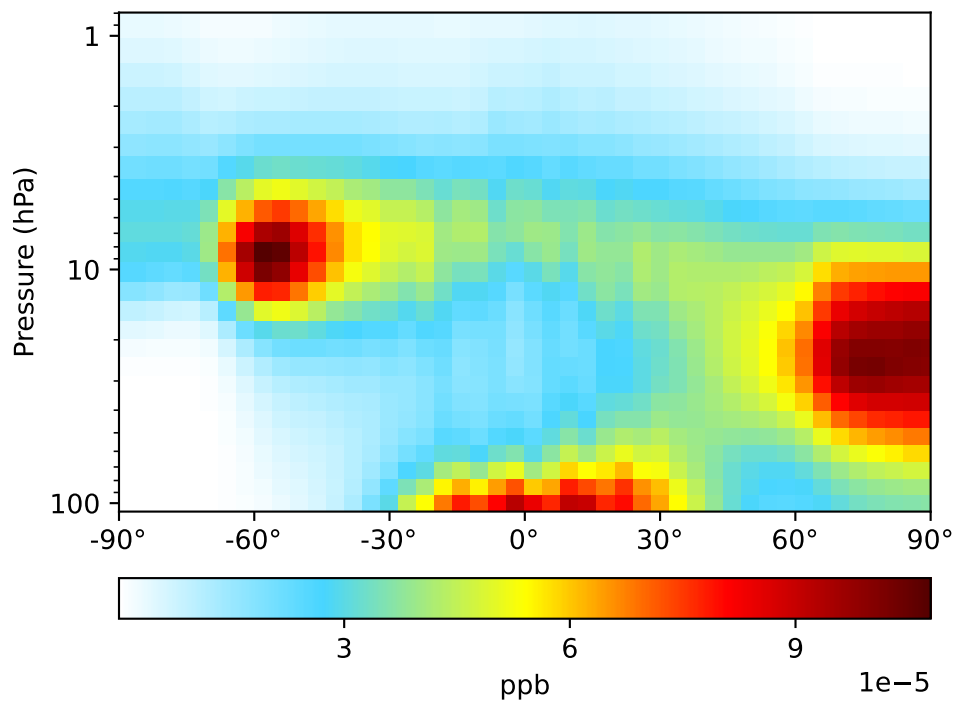


Ratio  
Dev/Ref, Fixed Range

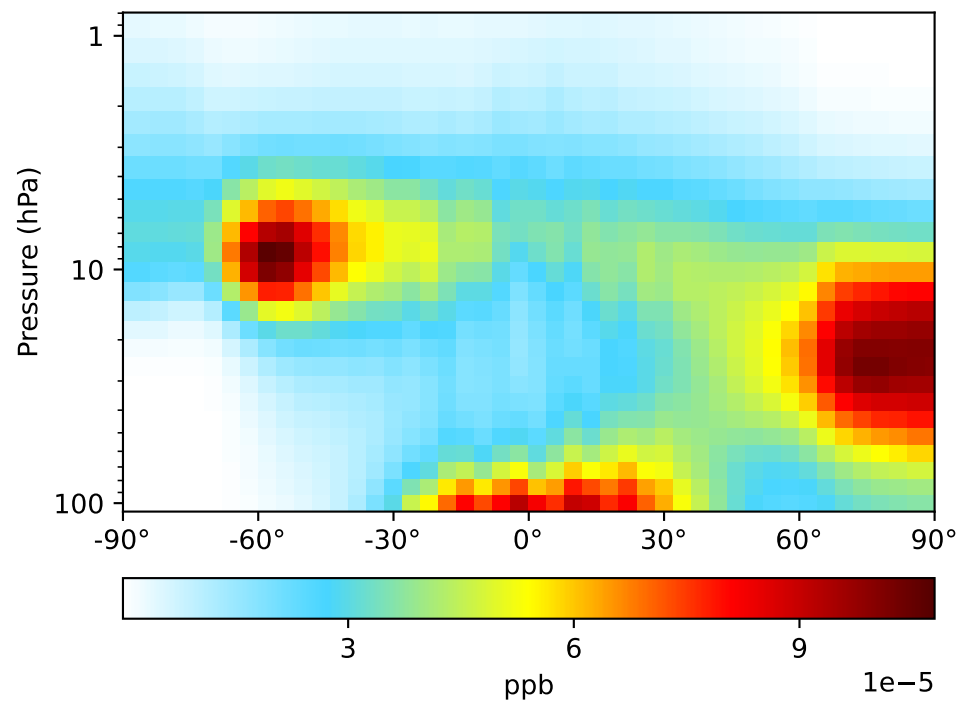


# SpeciesConcVV\_BrNO2, Zonal Mean

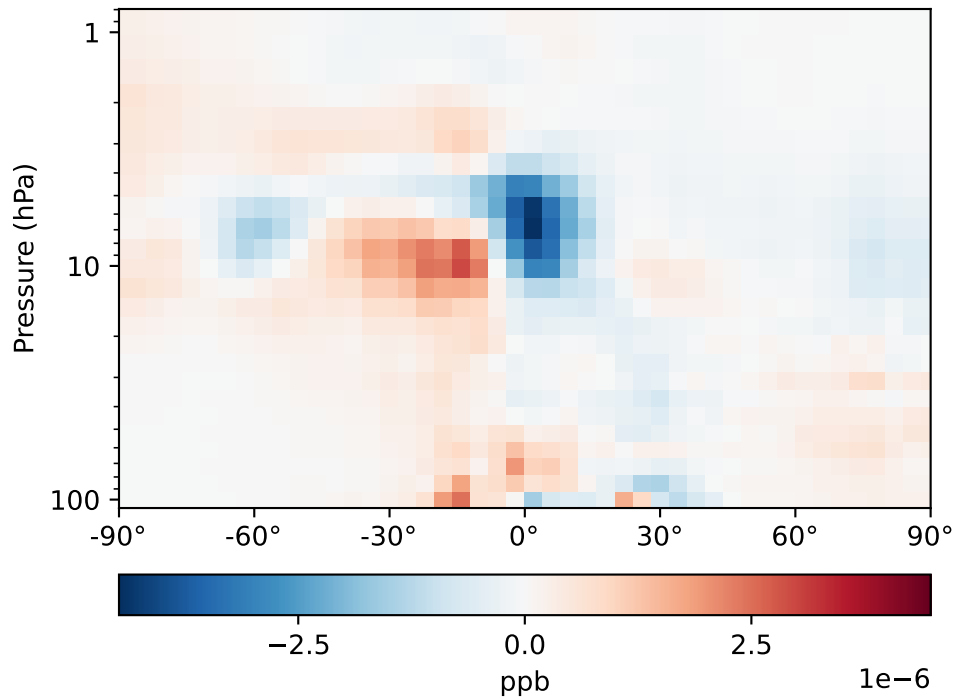
GCC\_14.2.0\_GEOS-FP (Ref)  
4.0x5.0



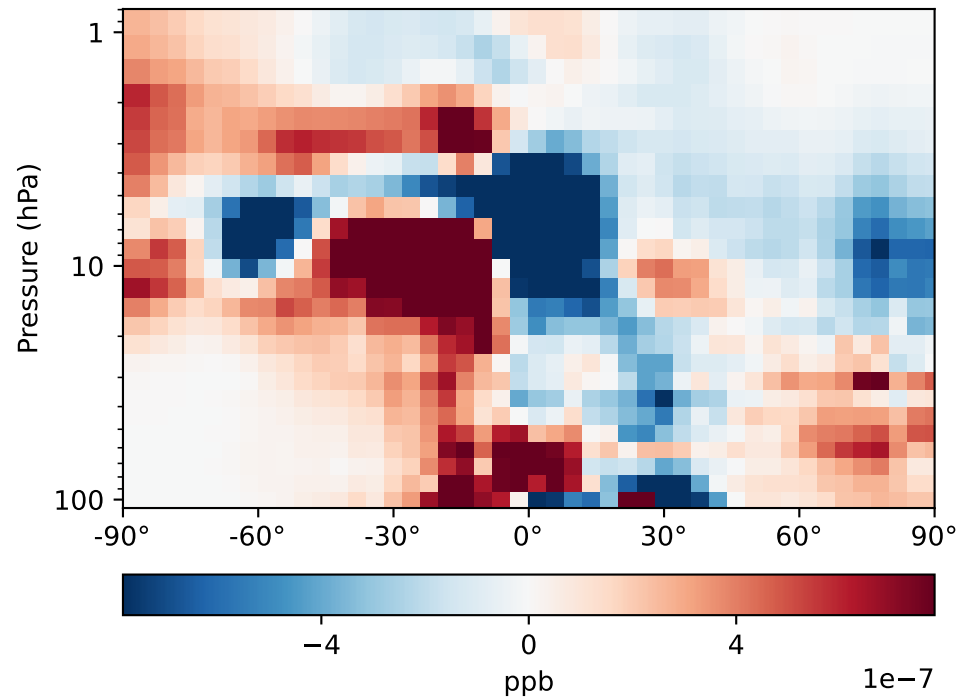
GCC\_14.2.0\_GEOS-IT (Dev)  
4.0x5.0



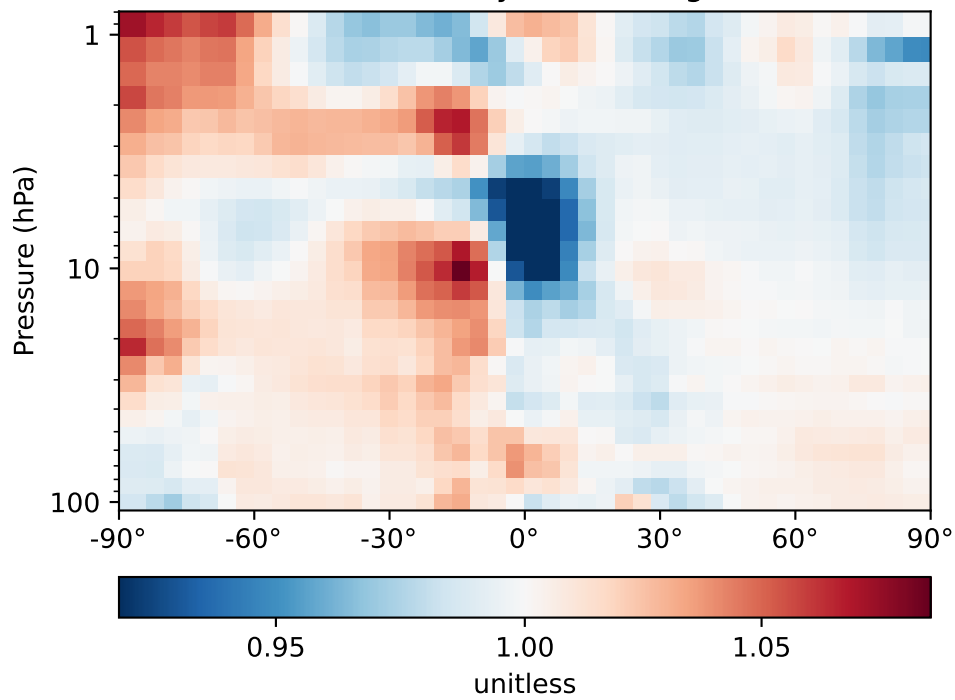
Difference  
Dev - Ref, Dynamic Range



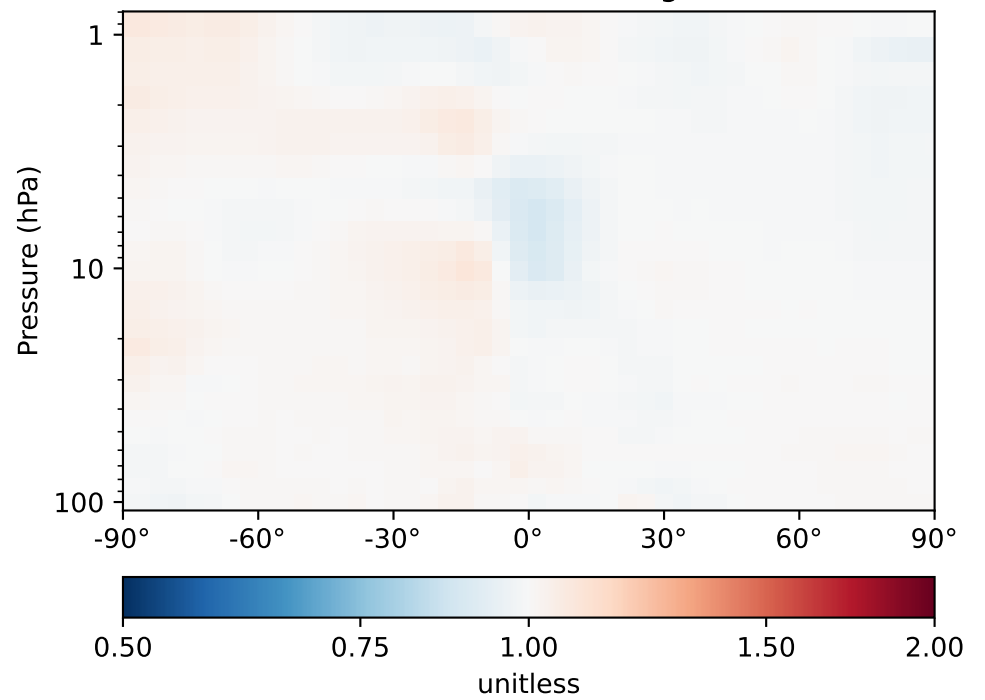
Difference  
Dev - Ref, Restricted Range [5%,95%]



Ratio  
Dev/Ref, Dynamic Range

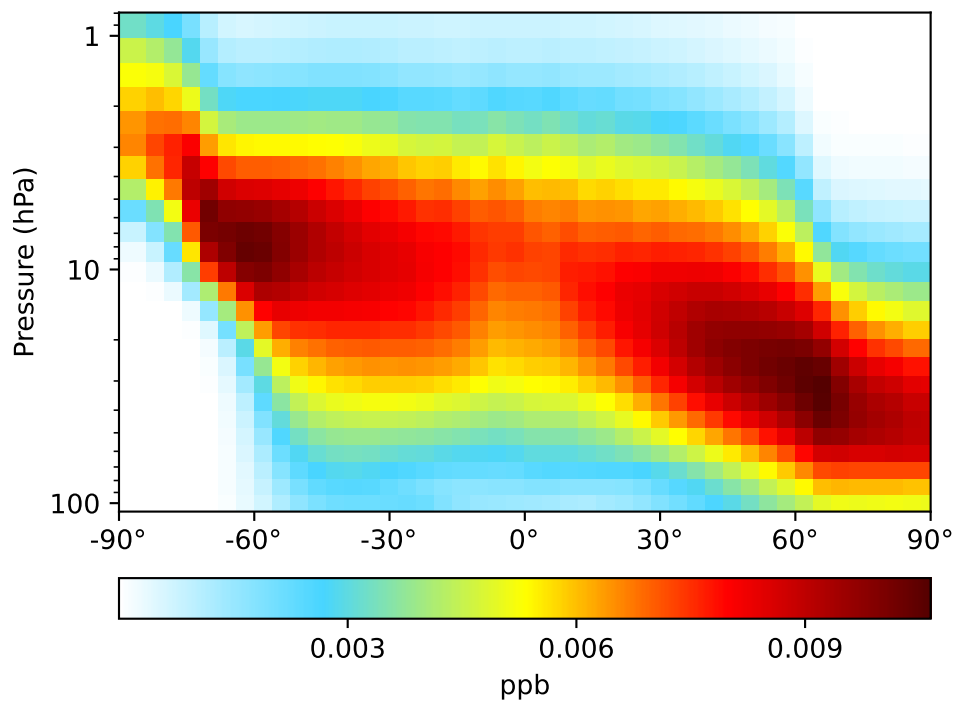


Ratio  
Dev/Ref, Fixed Range

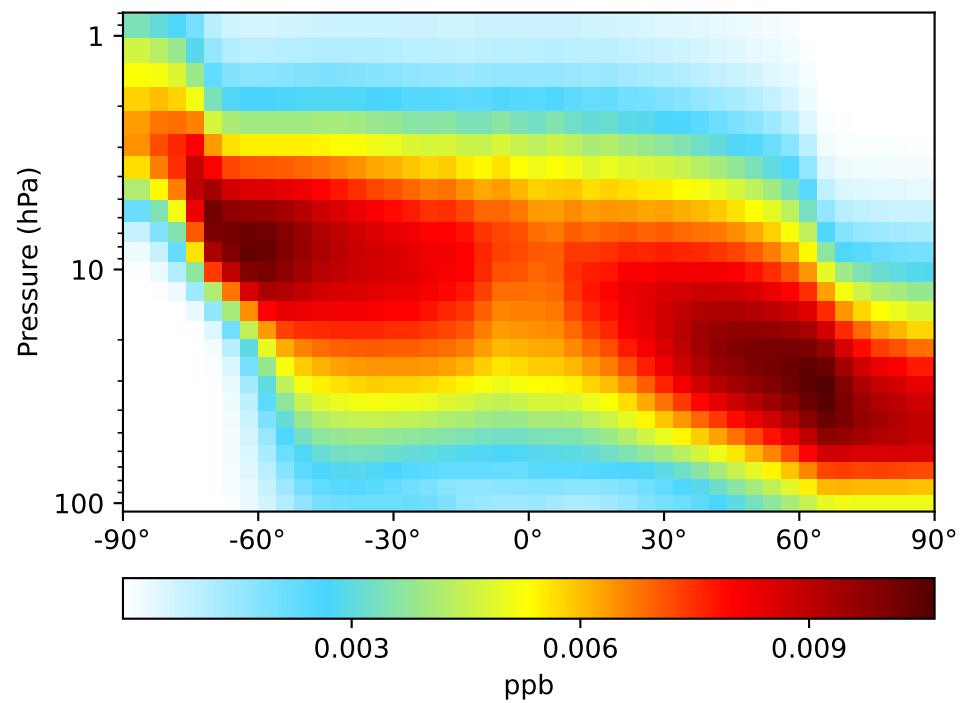


# SpeciesConcVV\_BrNO3, Zonal Mean

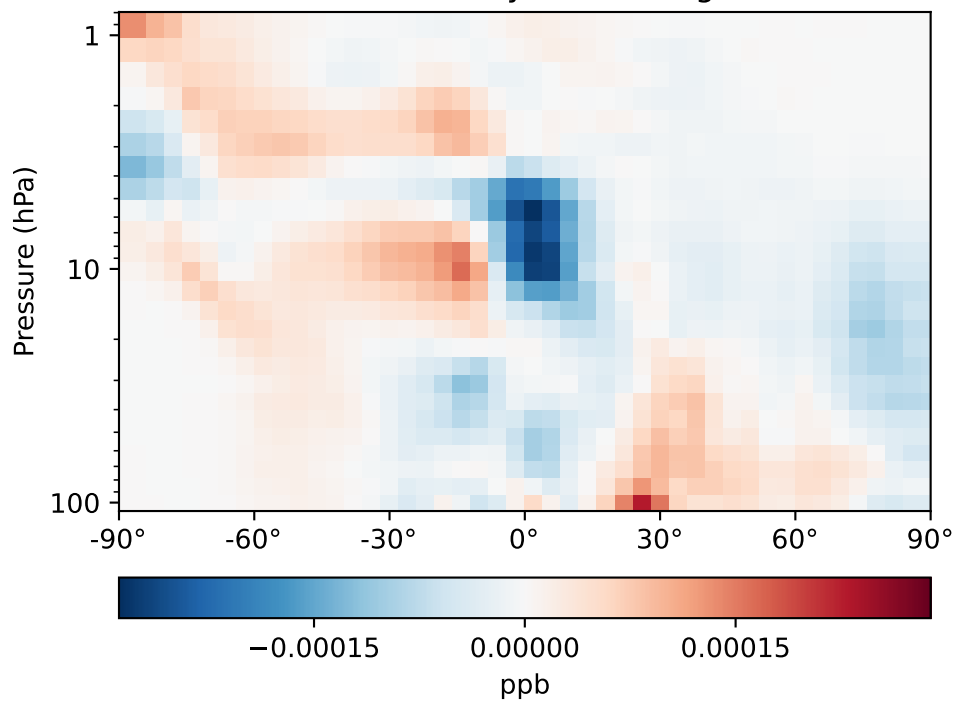
GCC\_14.2.0\_GEOS-FP (Ref)  
4.0x5.0



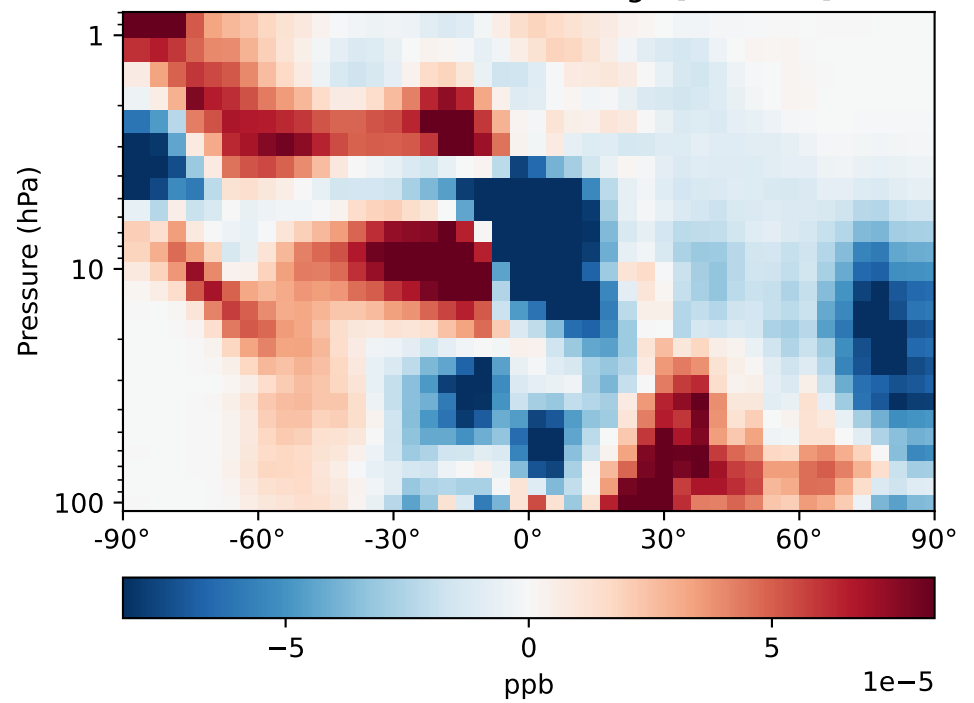
GCC\_14.2.0\_GEOS-IT (Dev)  
4.0x5.0



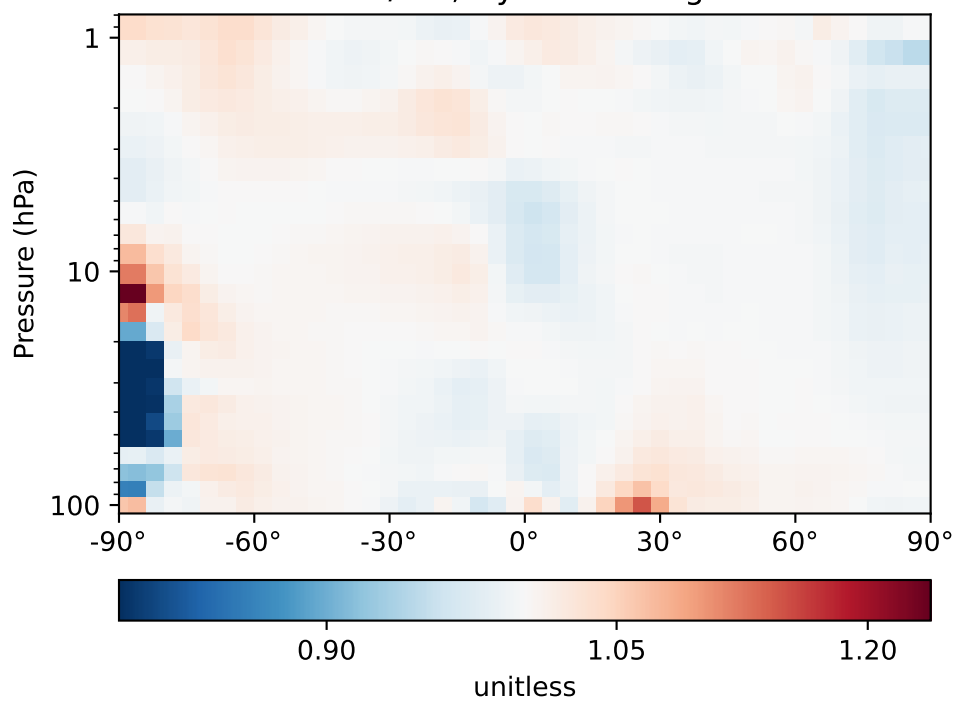
Difference  
Dev - Ref, Dynamic Range



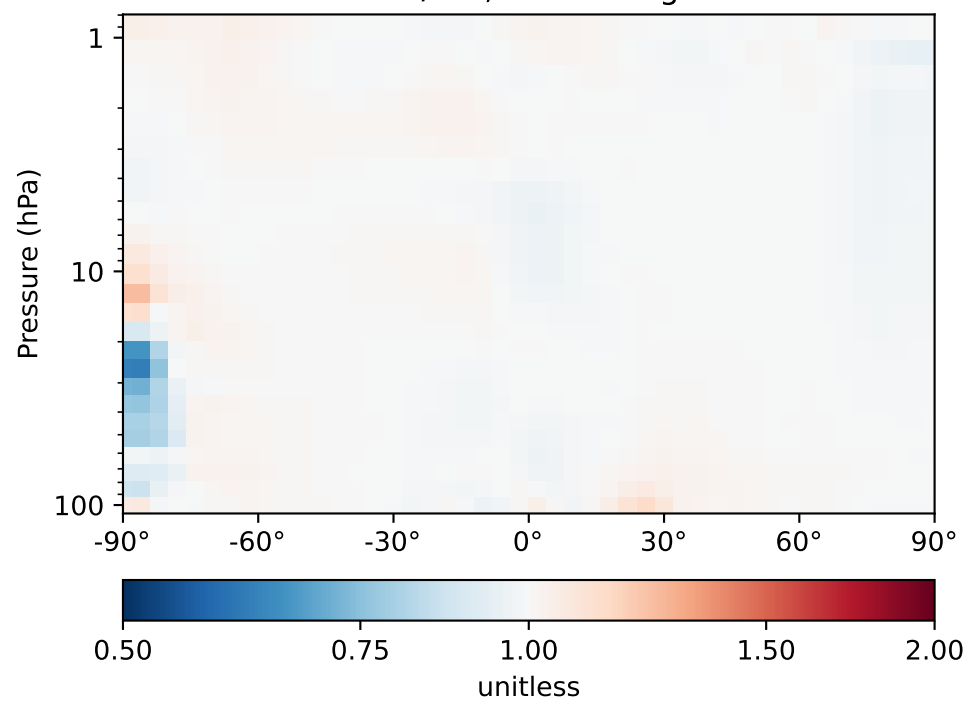
Difference  
Dev - Ref, Restricted Range [5%,95%]



Ratio  
Dev/Ref, Dynamic Range

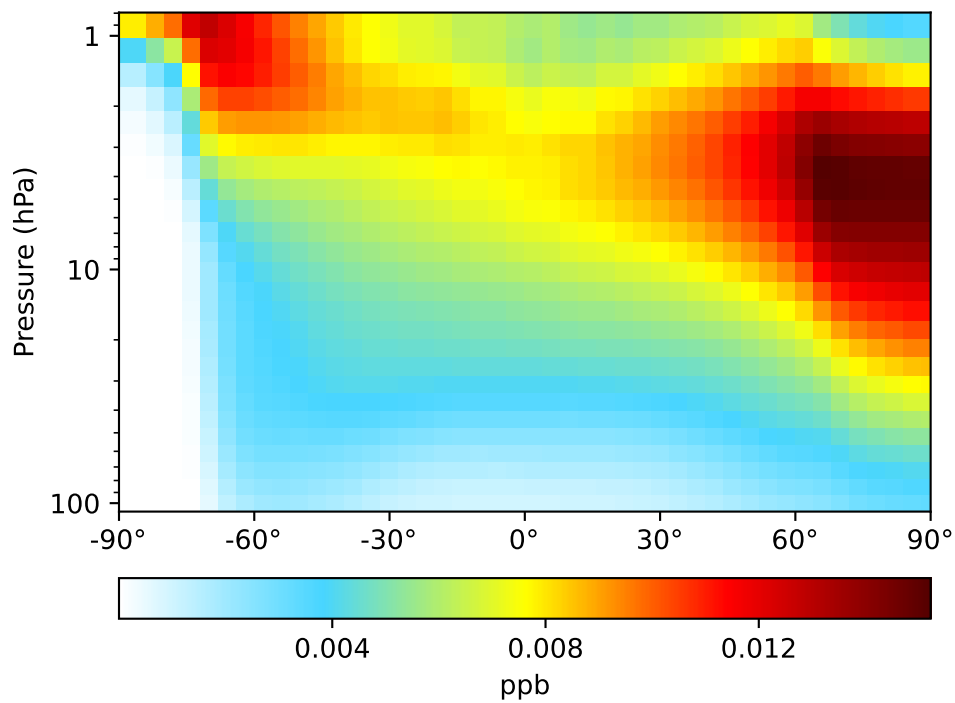


Ratio  
Dev/Ref, Fixed Range

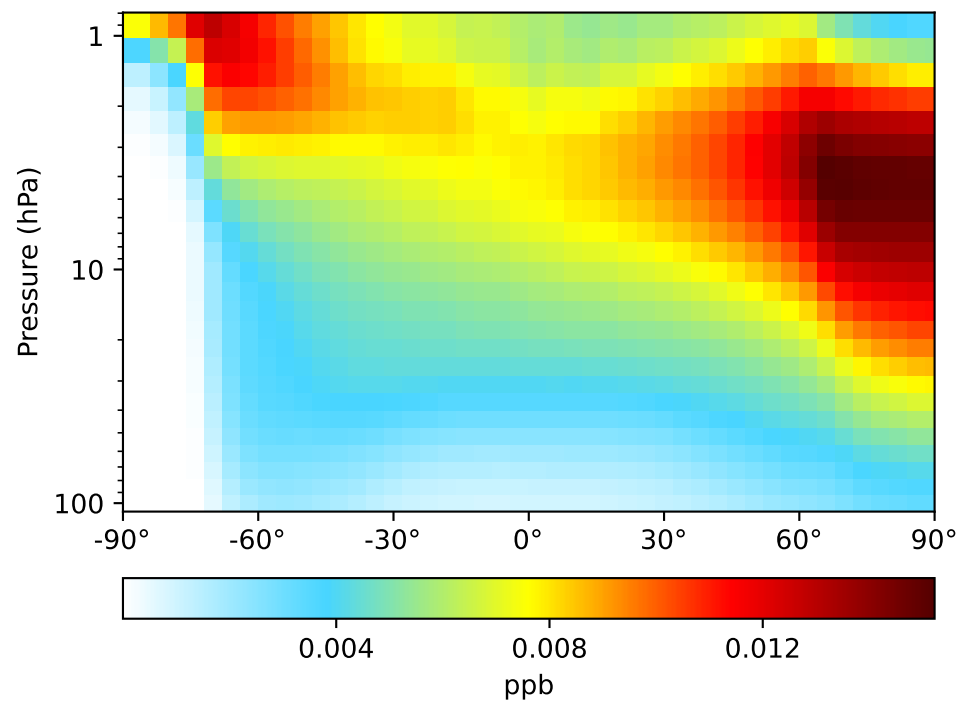


# SpeciesConcVV\_BrO, Zonal Mean

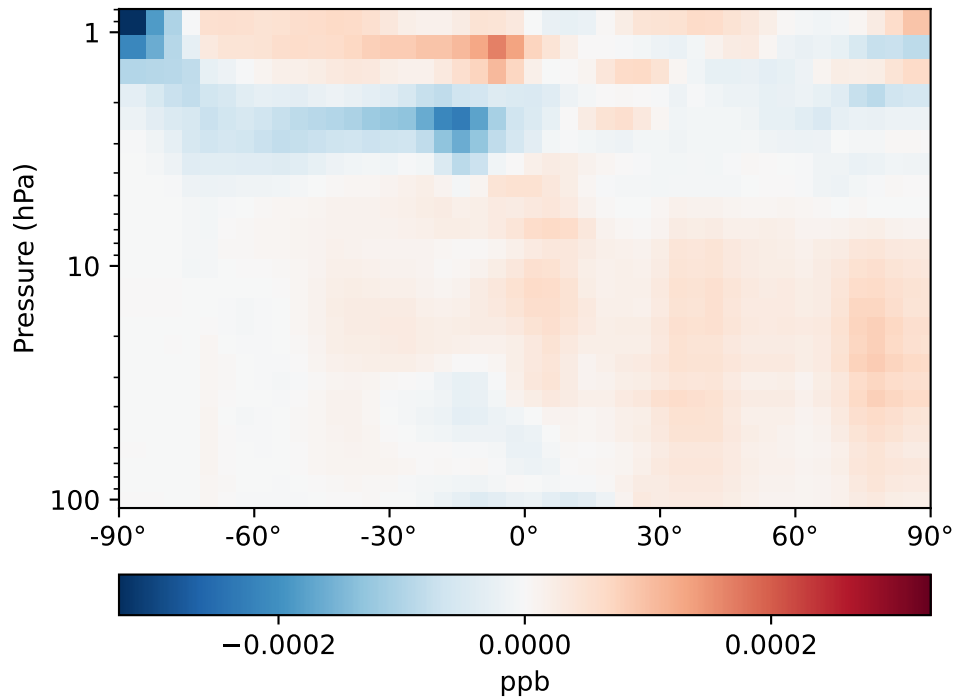
GCC\_14.2.0\_GEOS-FP (Ref)  
4.0x5.0



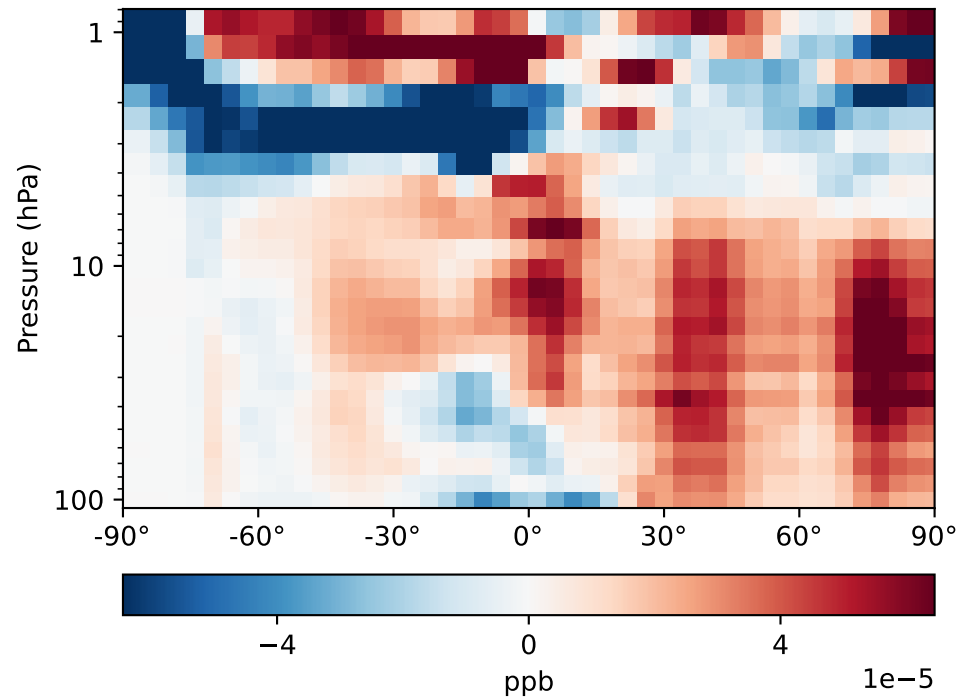
GCC\_14.2.0\_GEOS-IT (Dev)  
4.0x5.0



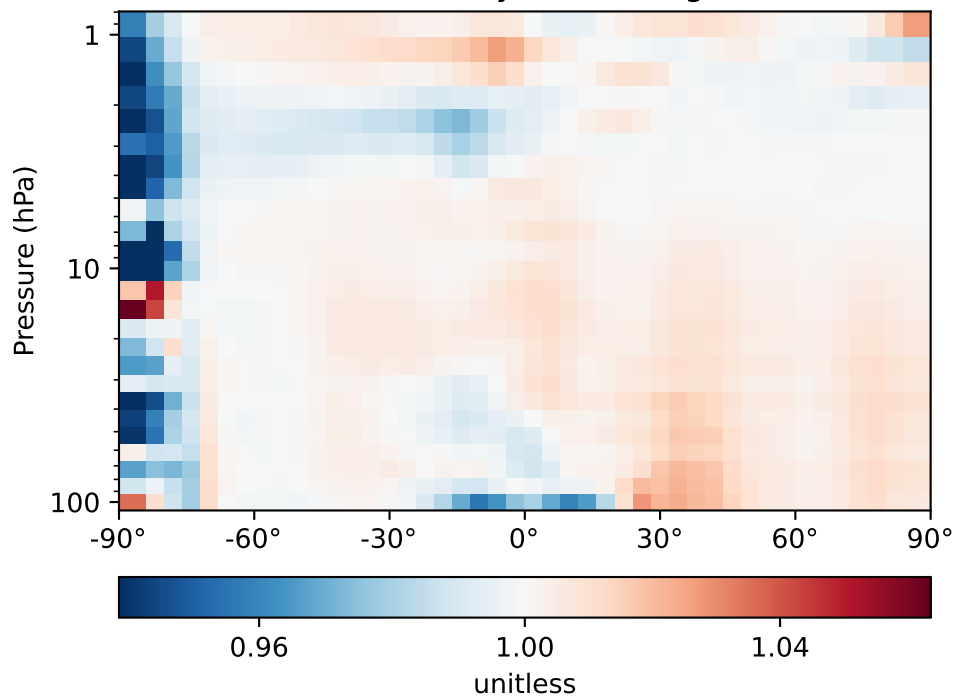
Difference  
Dev - Ref, Dynamic Range



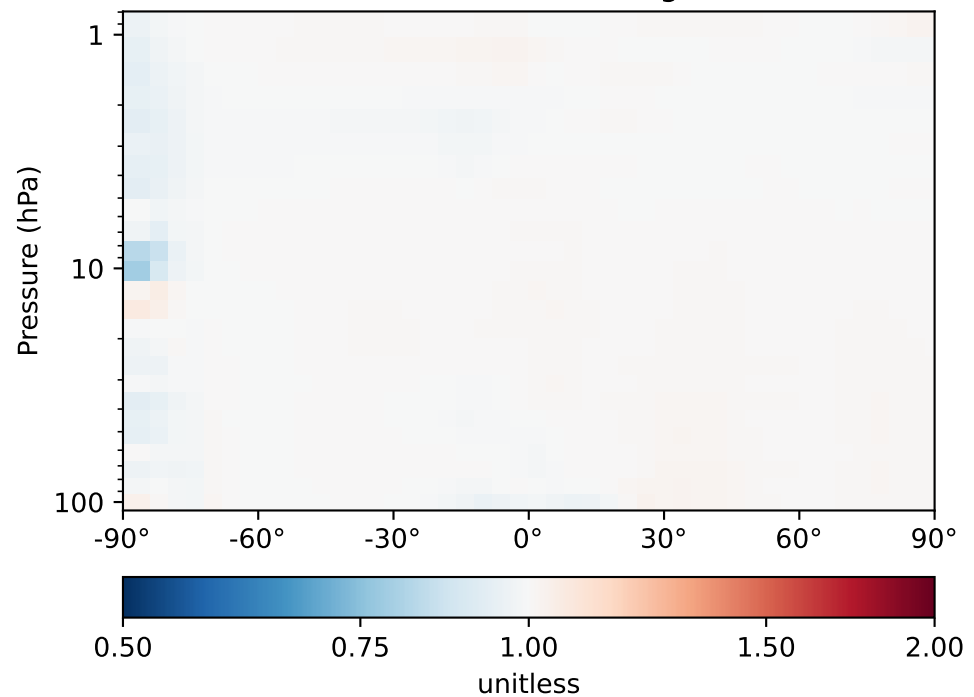
Difference  
Dev - Ref, Restricted Range [5%,95%]



Ratio  
Dev/Ref, Dynamic Range



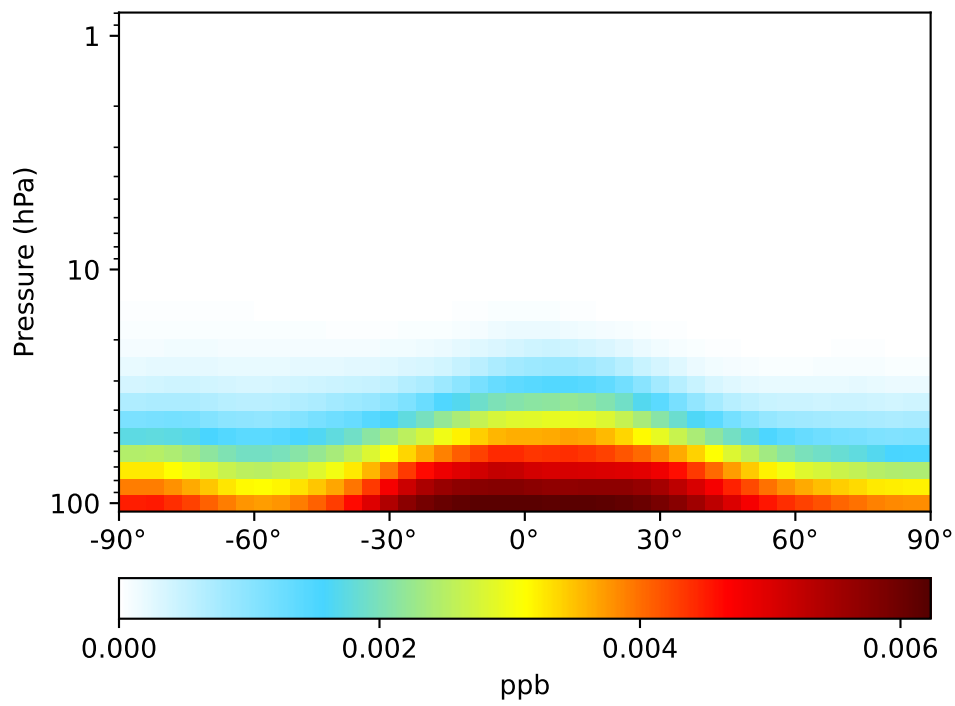
Ratio  
Dev/Ref, Fixed Range



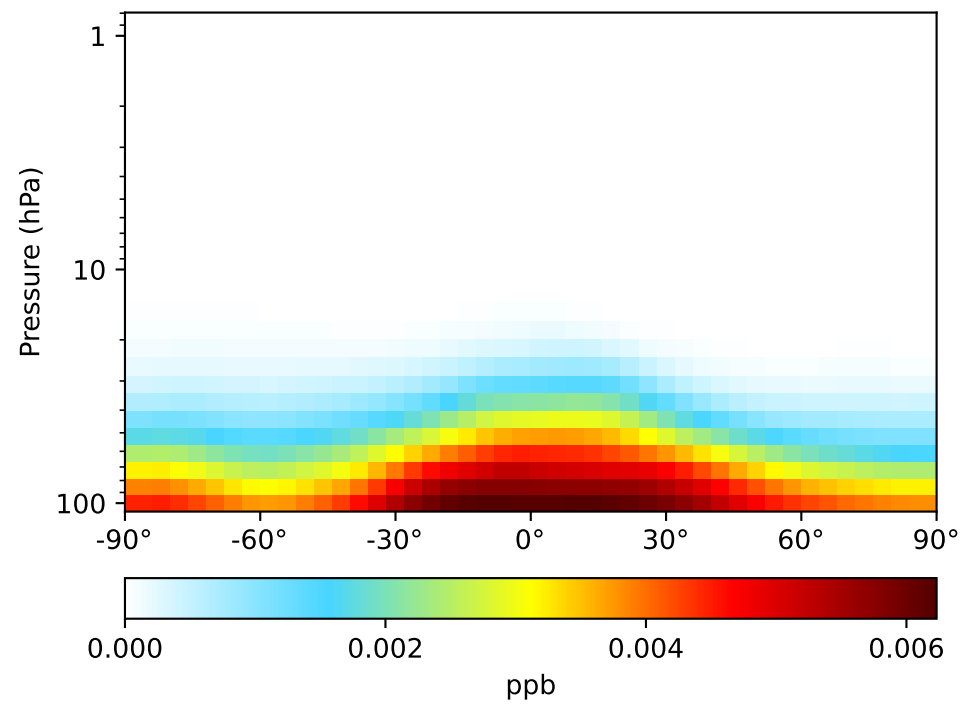


# SpeciesConcVV\_CH3Br, Zonal Mean

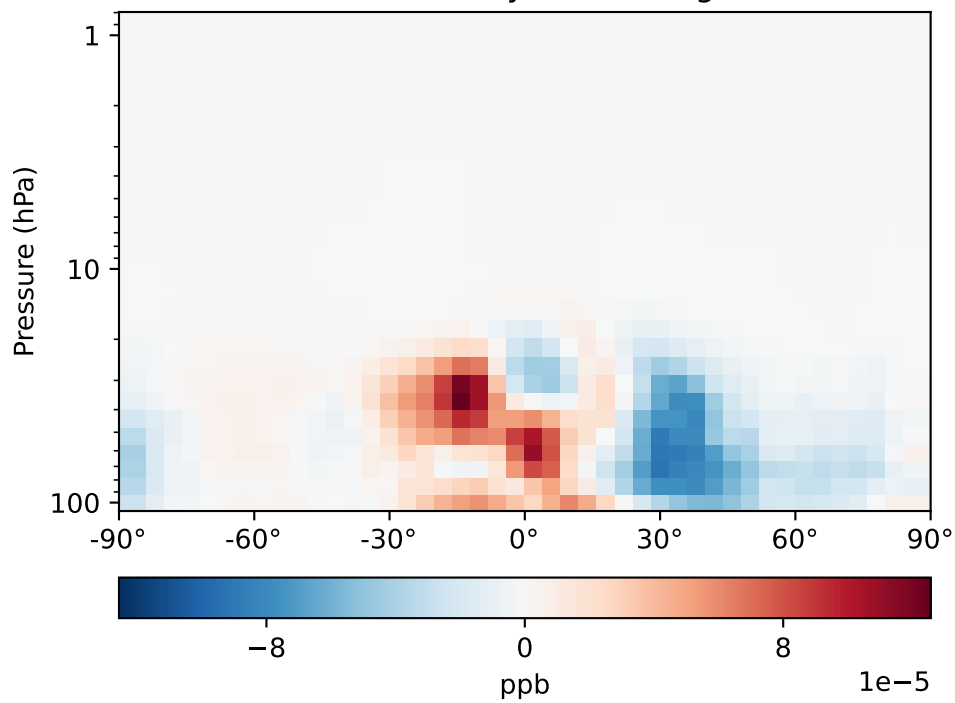
GCC\_14.2.0\_GEOS-FP (Ref)  
4.0x5.0



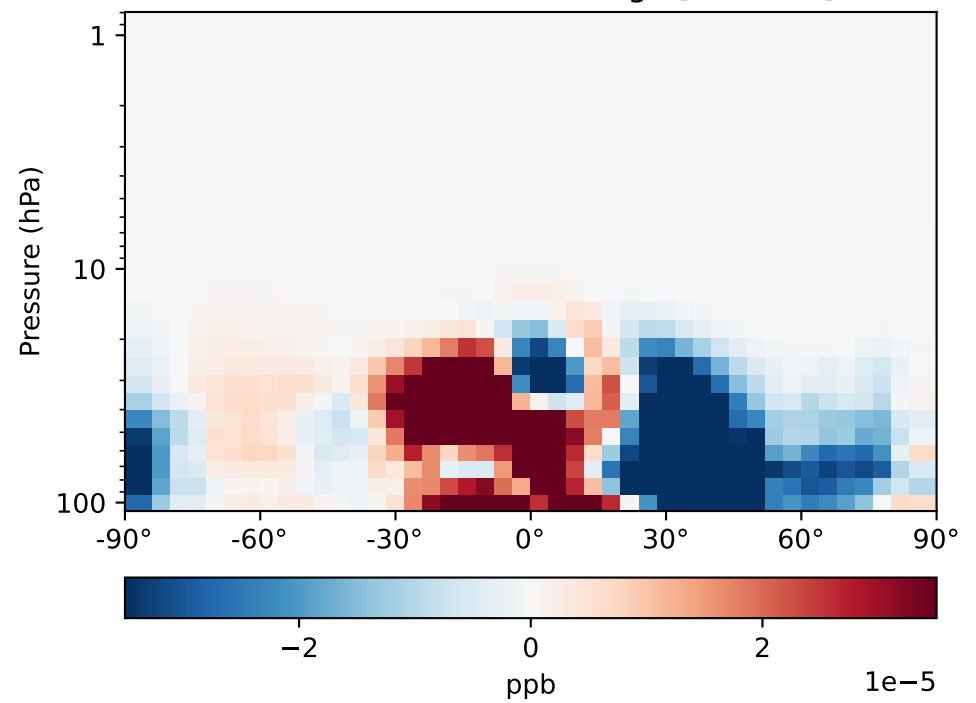
GCC\_14.2.0\_GEOS-IT (Dev)  
4.0x5.0



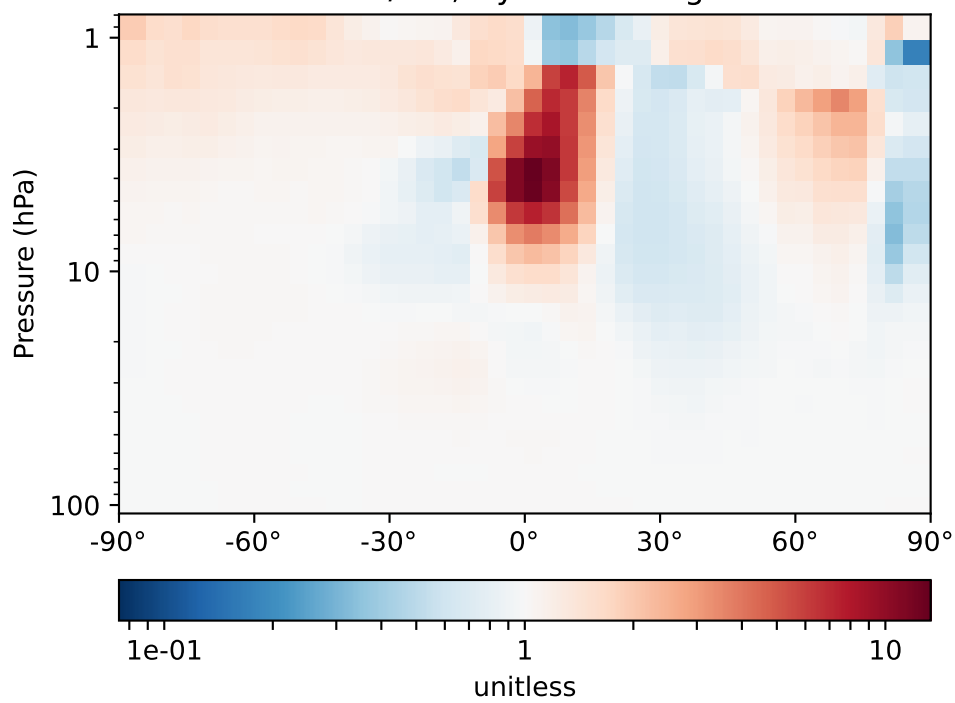
Difference  
Dev - Ref, Dynamic Range



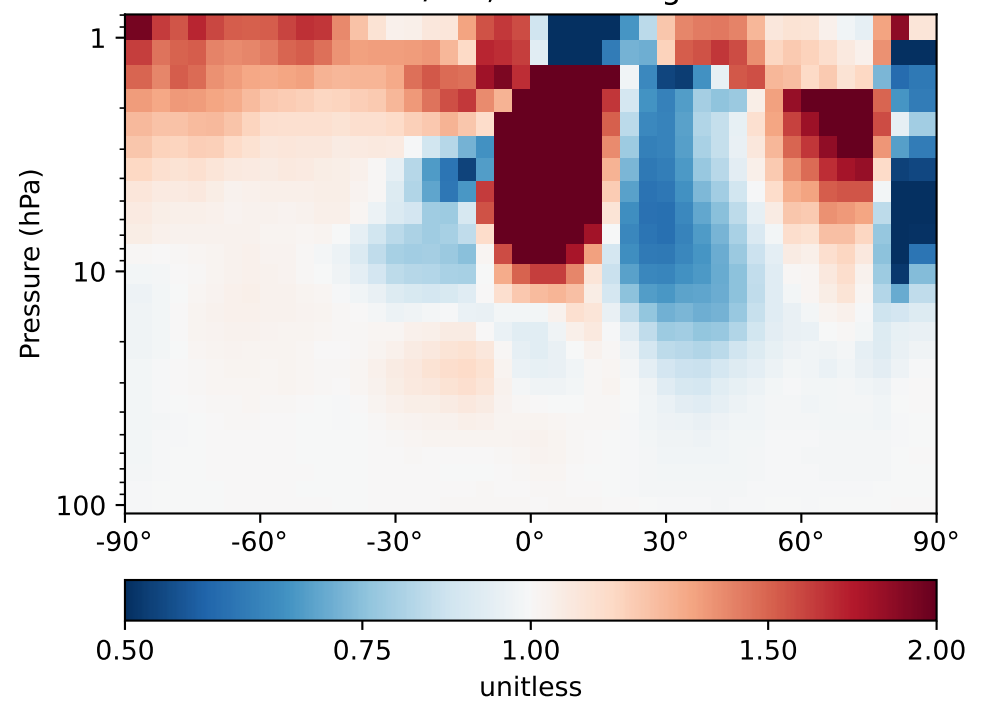
Difference  
Dev - Ref, Restricted Range [5%,95%]



Ratio  
Dev/Ref, Dynamic Range

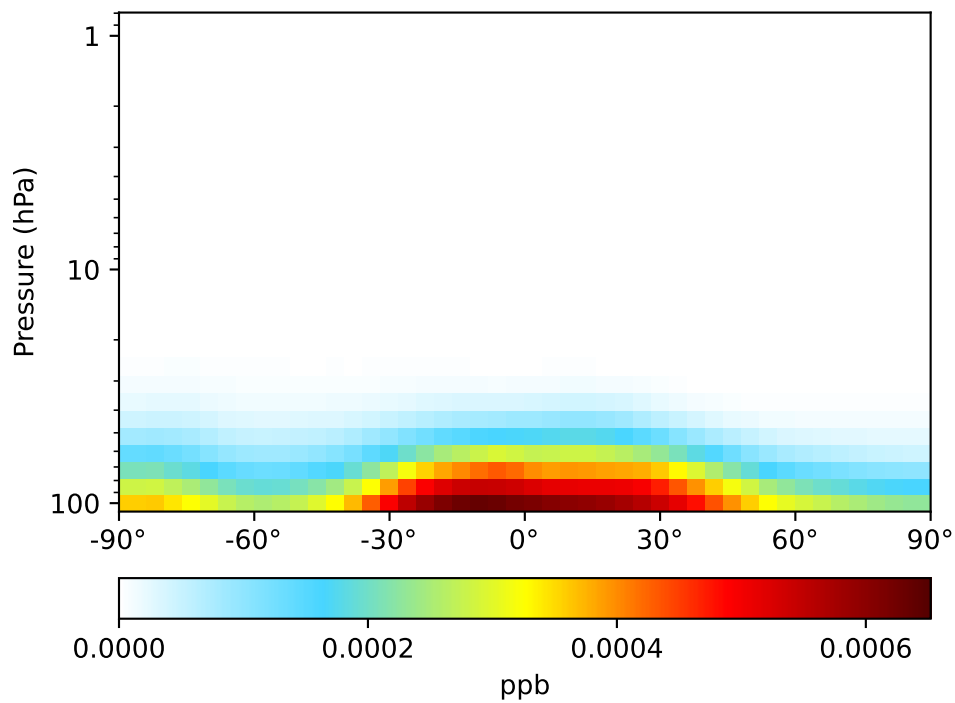


Ratio  
Dev/Ref, Fixed Range

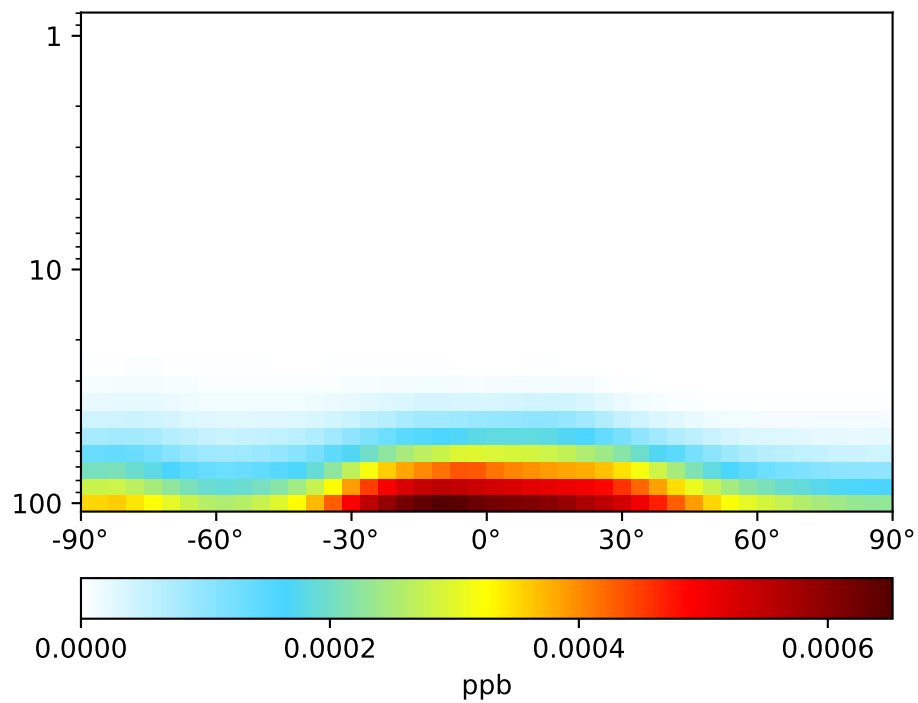


# SpeciesConcVV\_CH2Br2, Zonal Mean

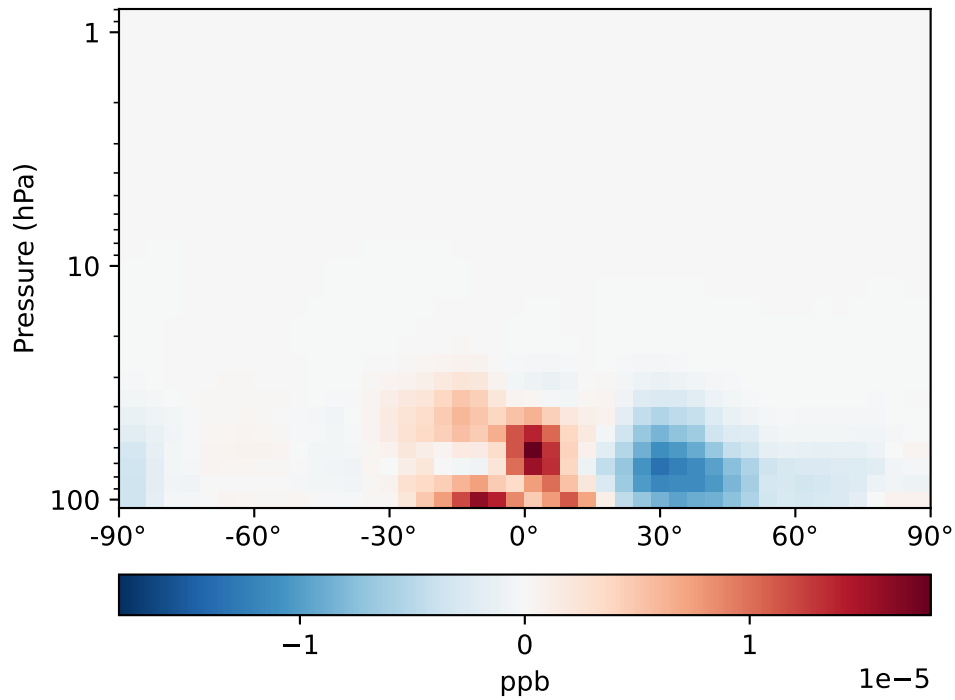
GCC\_14.2.0\_GEOS-FP (Ref)  
4.0x5.0



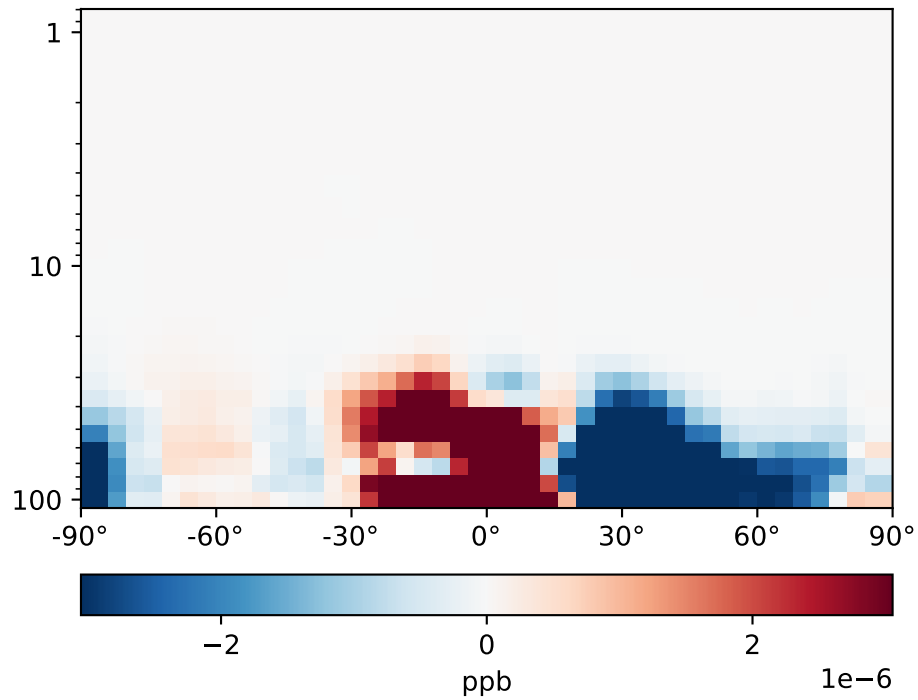
GCC\_14.2.0\_GEOS-IT (Dev)  
4.0x5.0



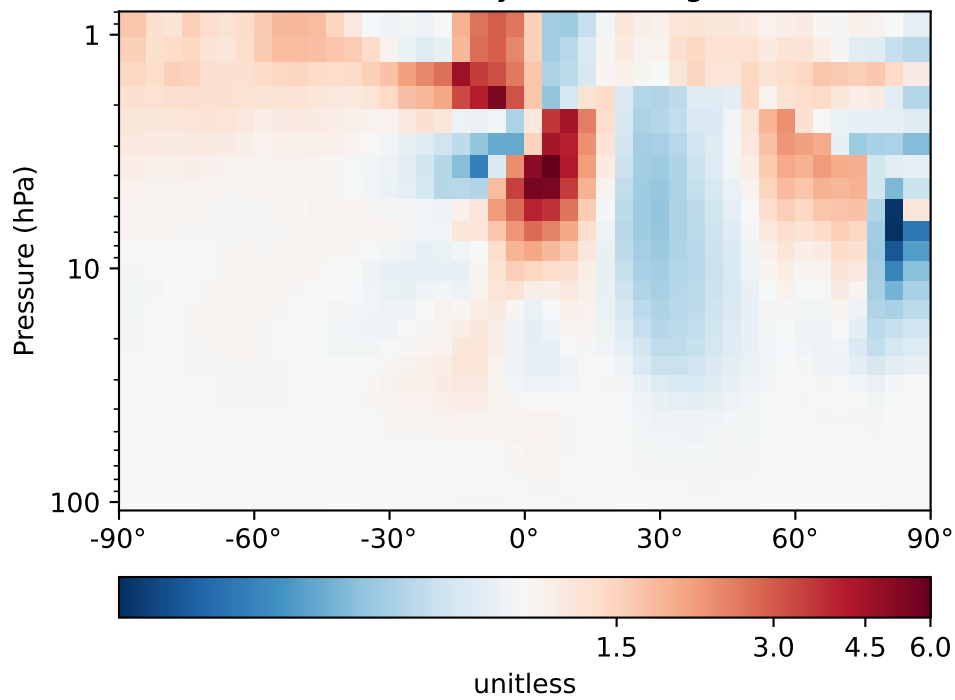
Difference  
Dev - Ref, Dynamic Range



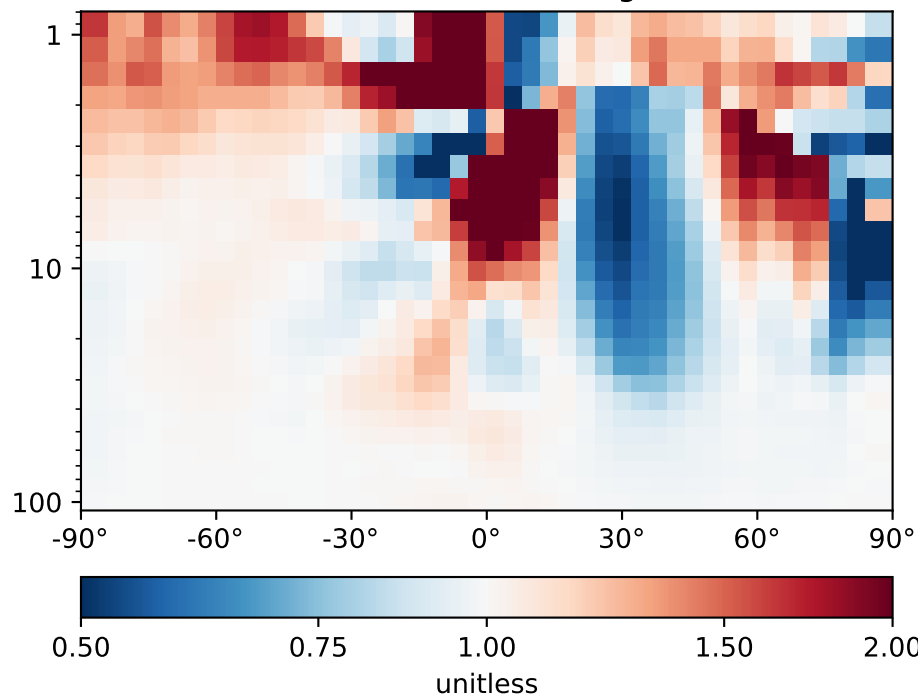
Difference  
Dev - Ref, Restricted Range [5%,95%]



Ratio  
Dev/Ref, Dynamic Range

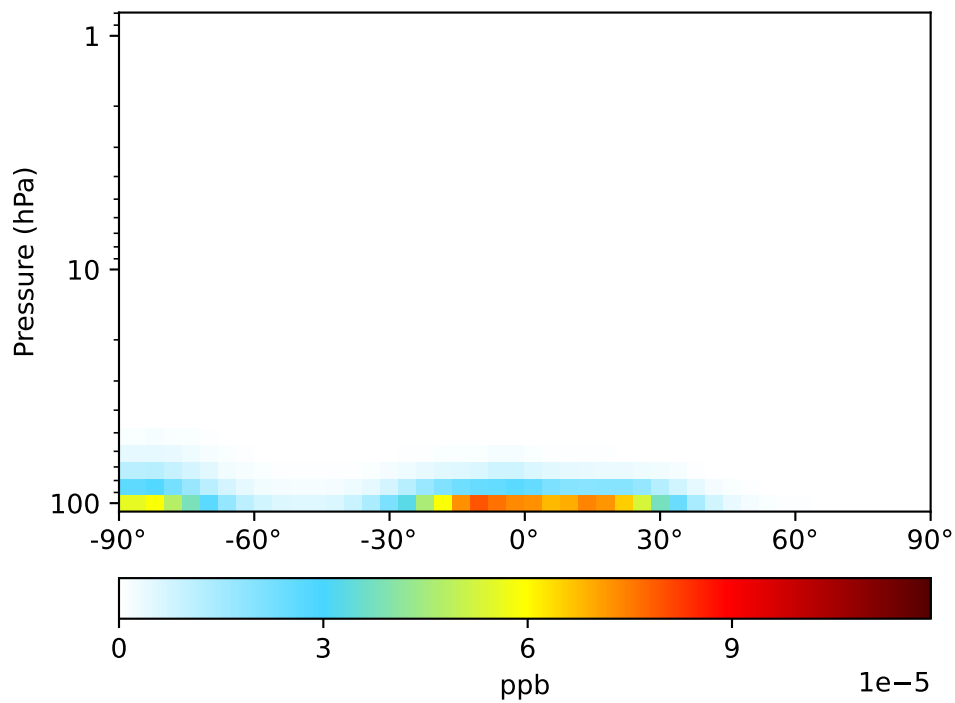


Ratio  
Dev/Ref, Fixed Range

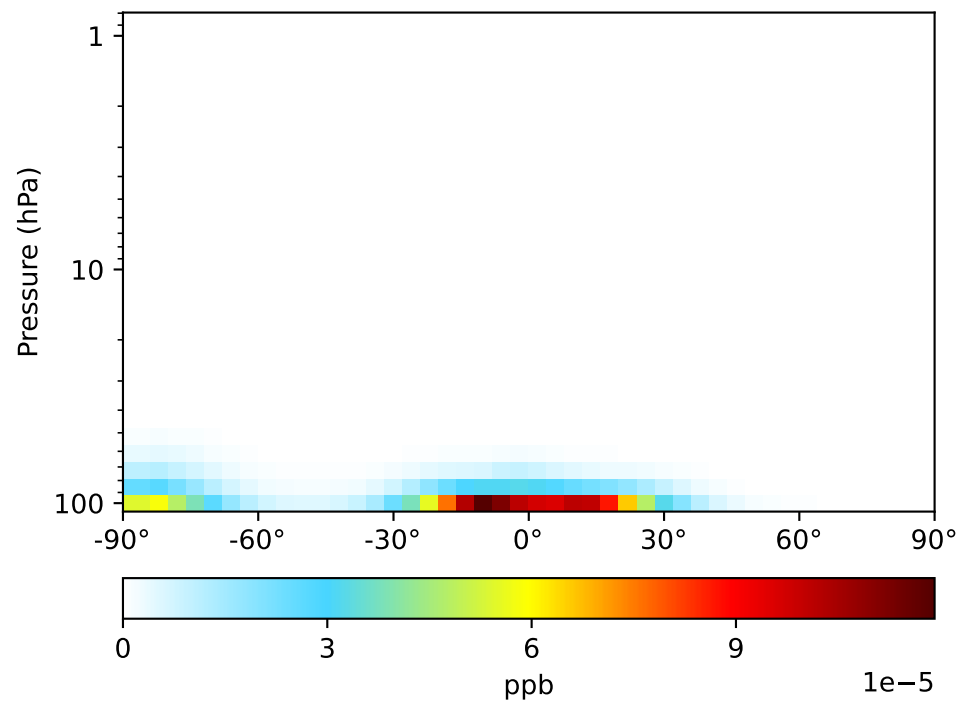


# SpeciesConcVV\_CHBr3, Zonal Mean

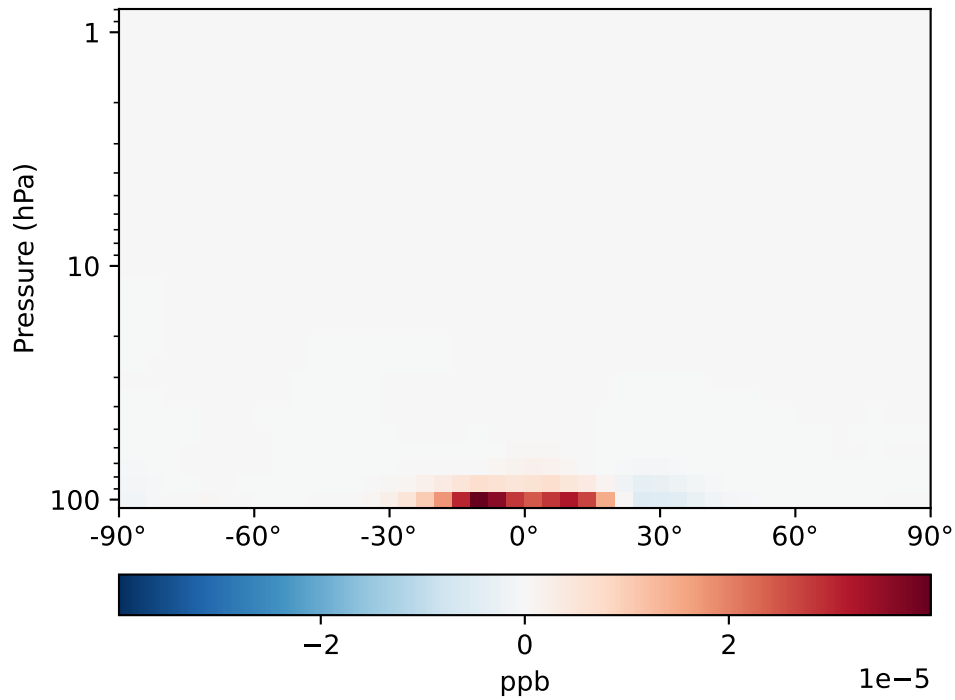
GCC\_14.2.0\_GEOS-FP (Ref)  
4.0x5.0



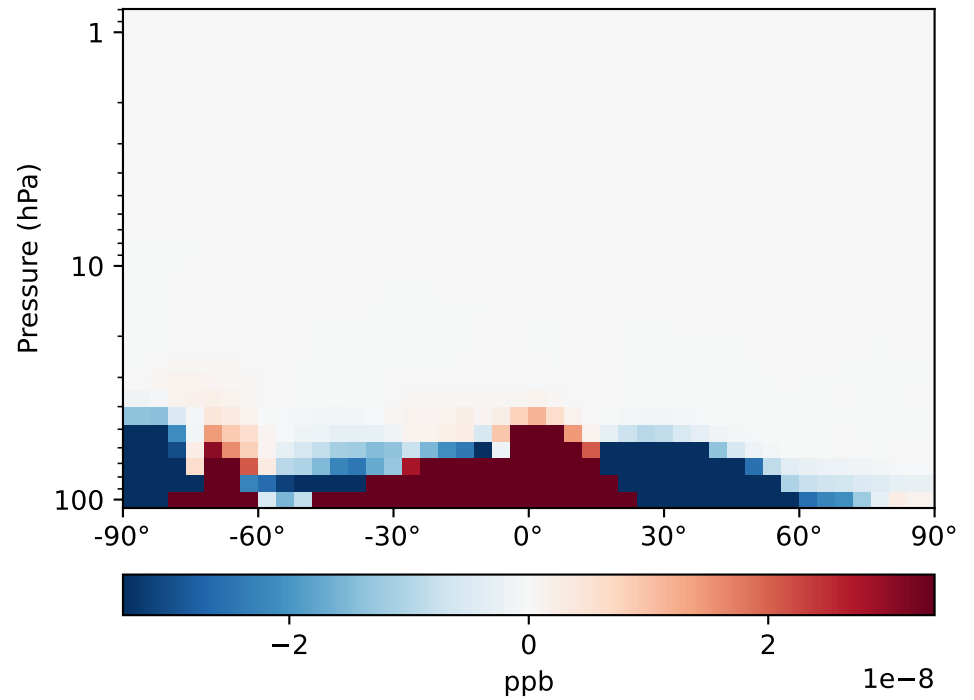
GCC\_14.2.0\_GEOS-IT (Dev)  
4.0x5.0



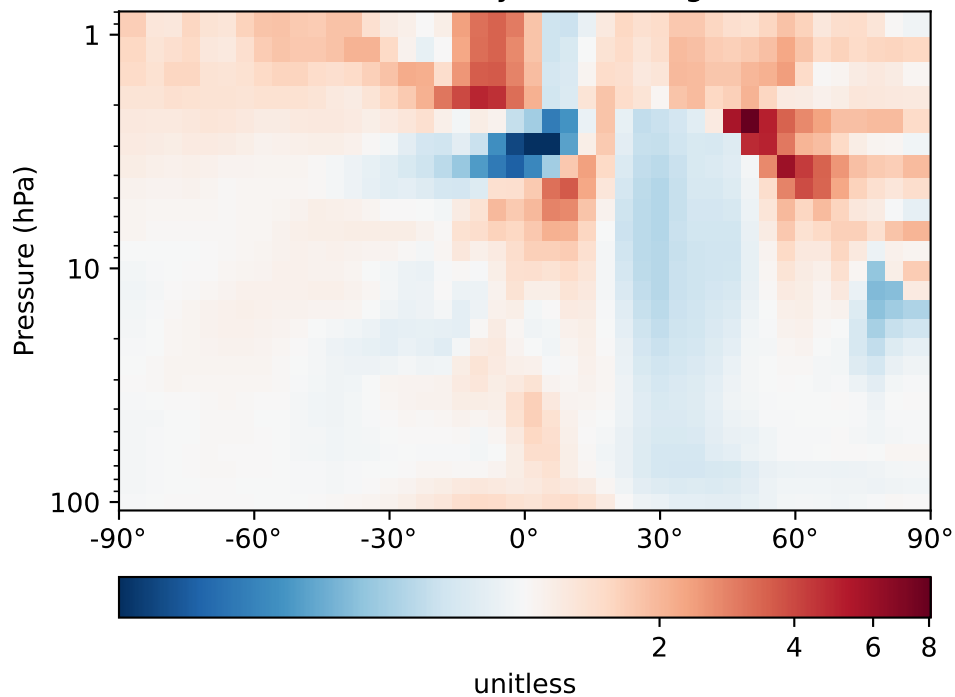
Difference  
Dev - Ref, Dynamic Range



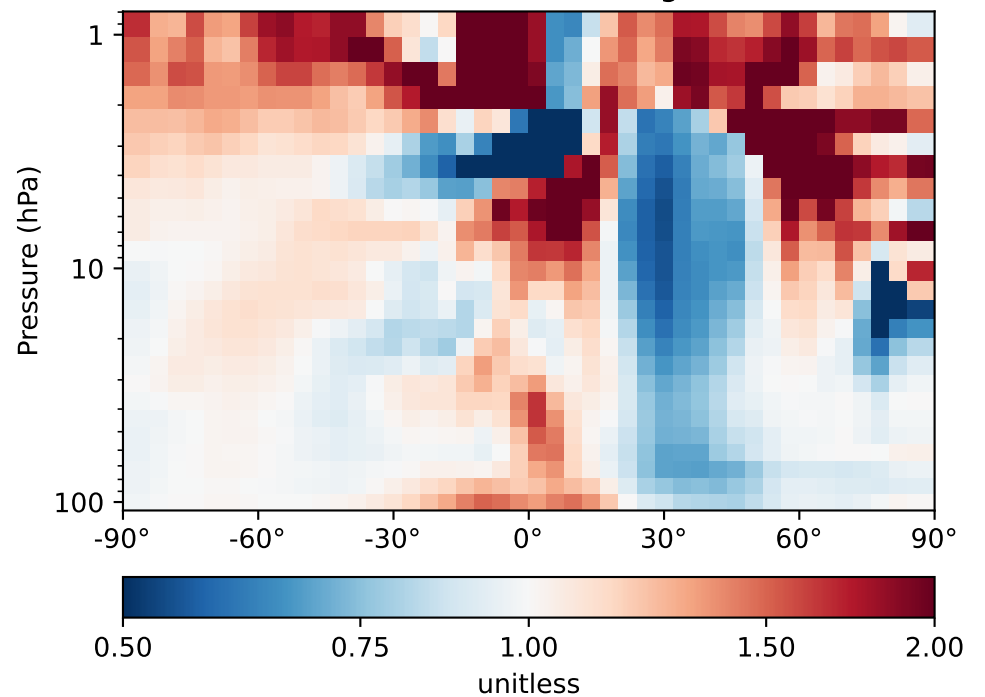
Difference  
Dev - Ref, Restricted Range [5%,95%]



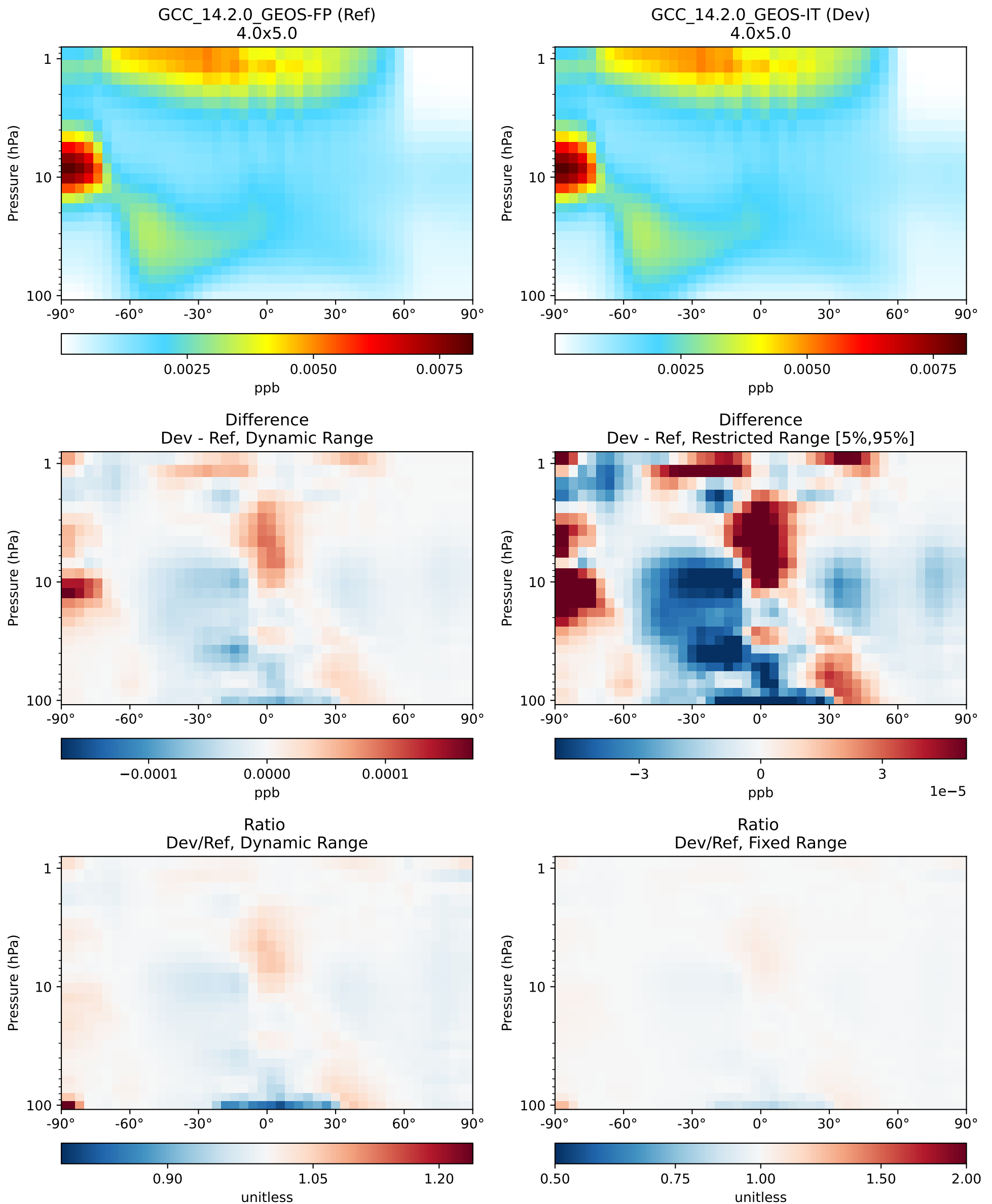
Ratio  
Dev/Ref, Dynamic Range



Ratio  
Dev/Ref, Fixed Range

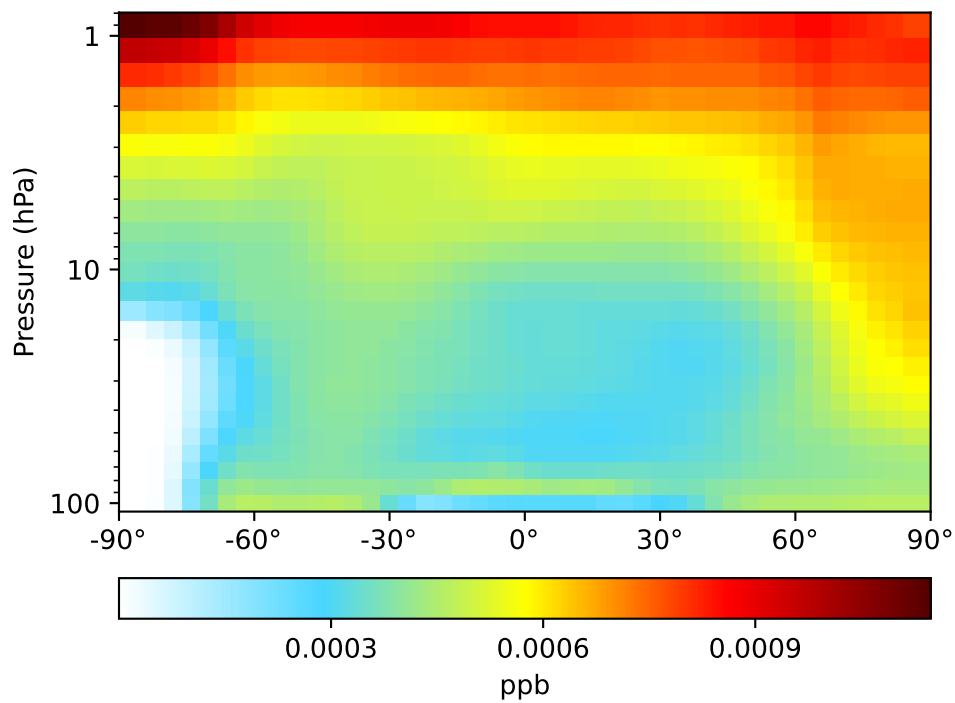


# SpeciesConcVV\_HOBr, Zonal Mean

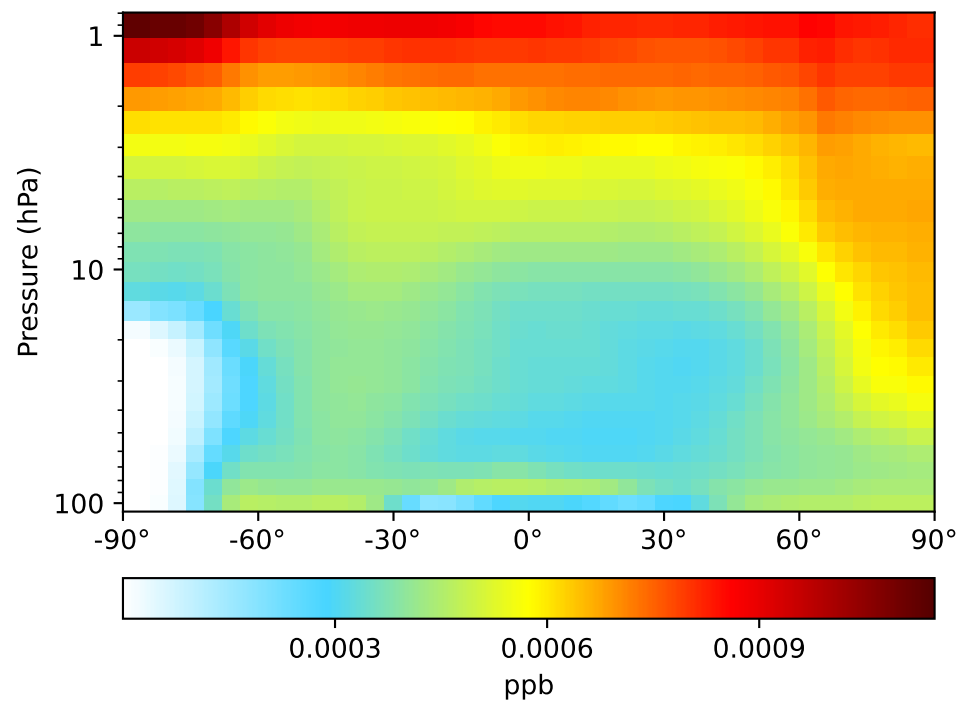


# SpeciesConcVV\_HBr, Zonal Mean

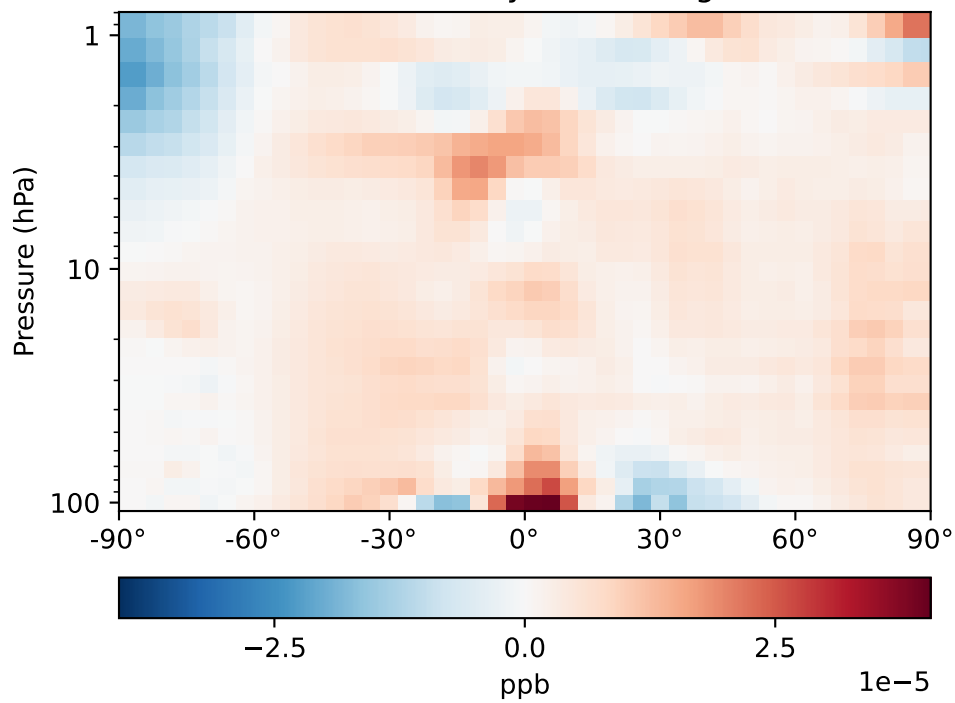
GCC\_14.2.0\_GEOS-FP (Ref)  
4.0x5.0



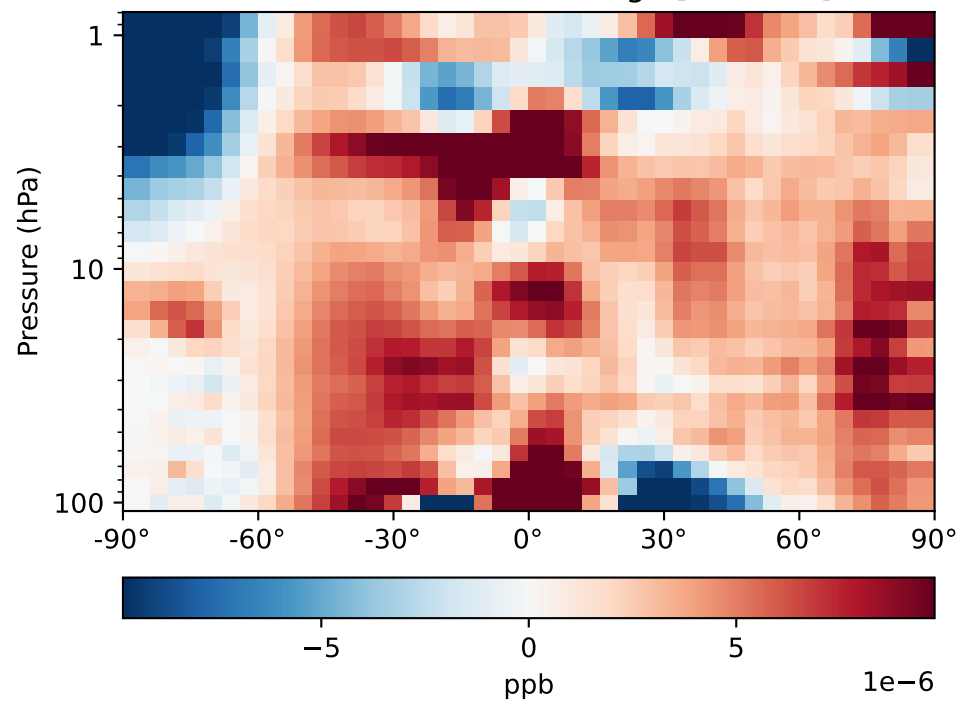
GCC\_14.2.0\_GEOS-IT (Dev)  
4.0x5.0



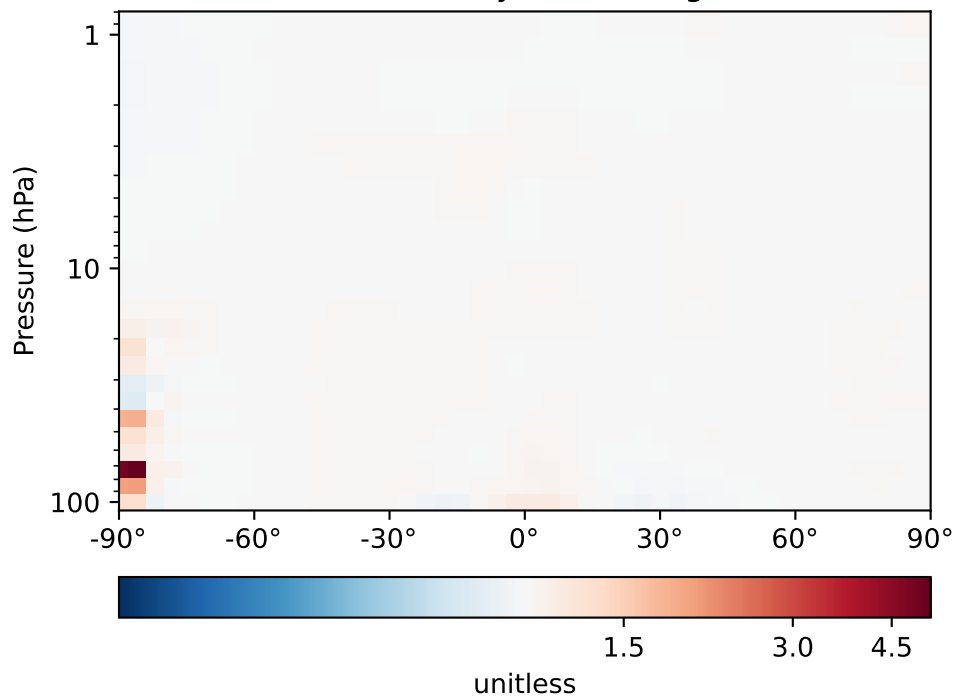
Difference  
Dev - Ref, Dynamic Range



Difference  
Dev - Ref, Restricted Range [5%,95%]



Ratio  
Dev/Ref, Dynamic Range



Ratio  
Dev/Ref, Fixed Range

