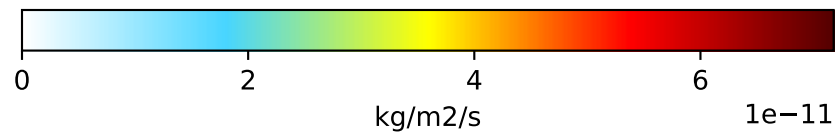
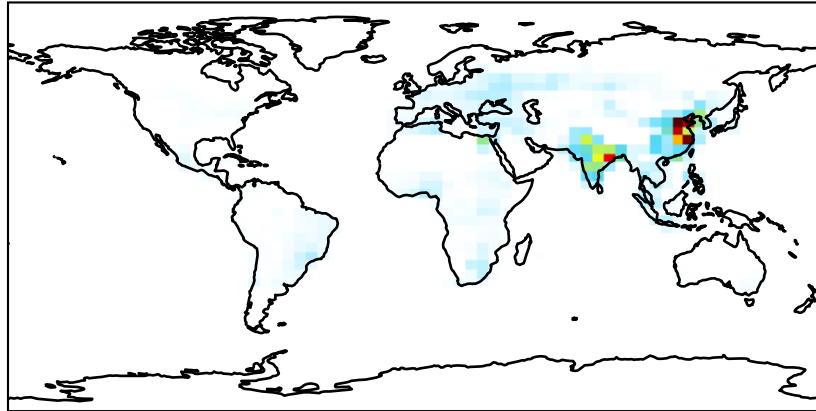
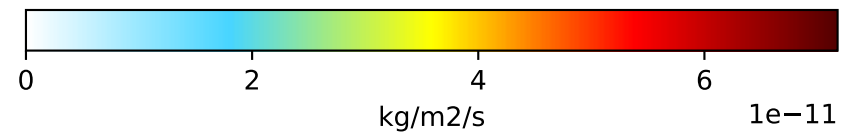
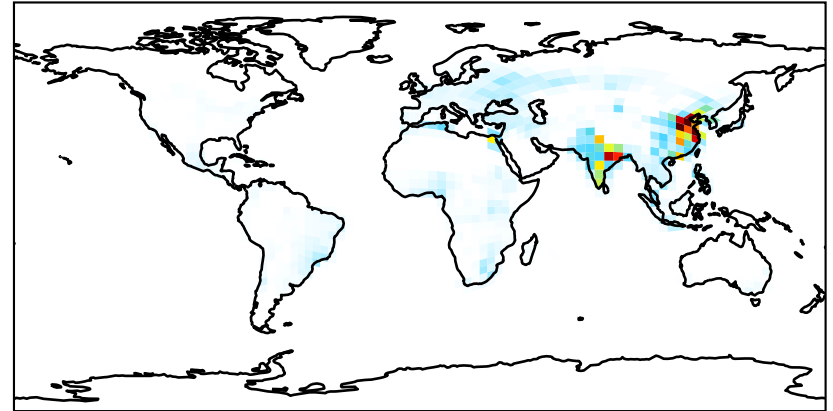


# EmisDST1\_Anthro

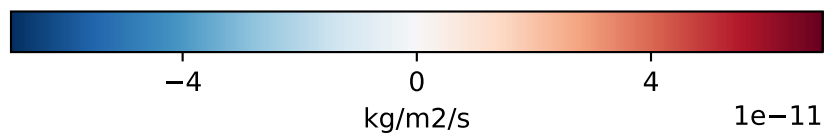
GCC\_14.2.0\_GEOS-IT (Ref)  
4.0x5.0



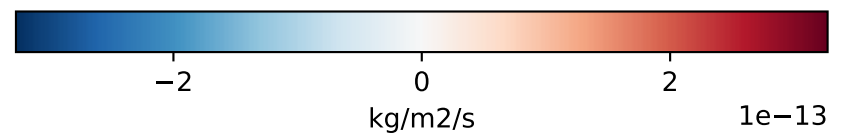
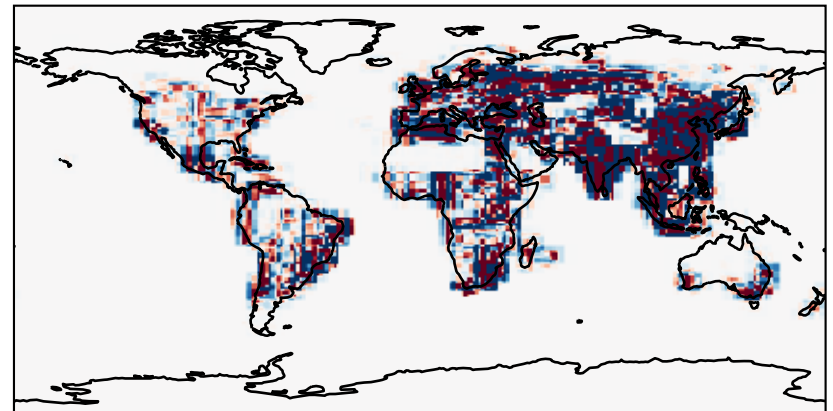
GCHP\_14.2.0\_GEOS-IT (Dev)  
c24



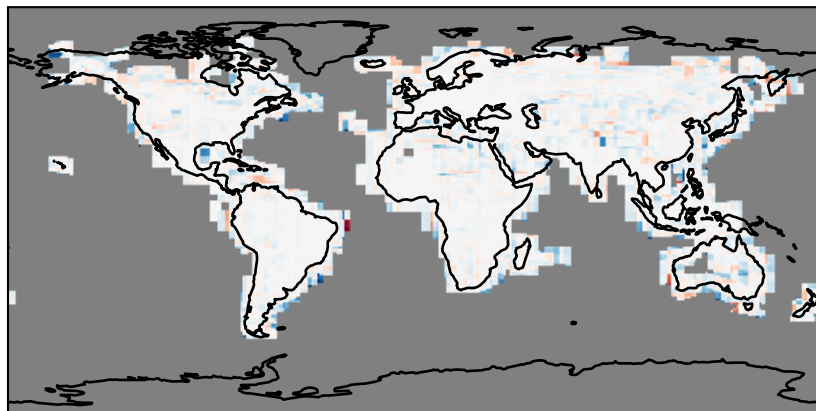
Difference (1x1.25)  
Dev - Ref, Dynamic Range



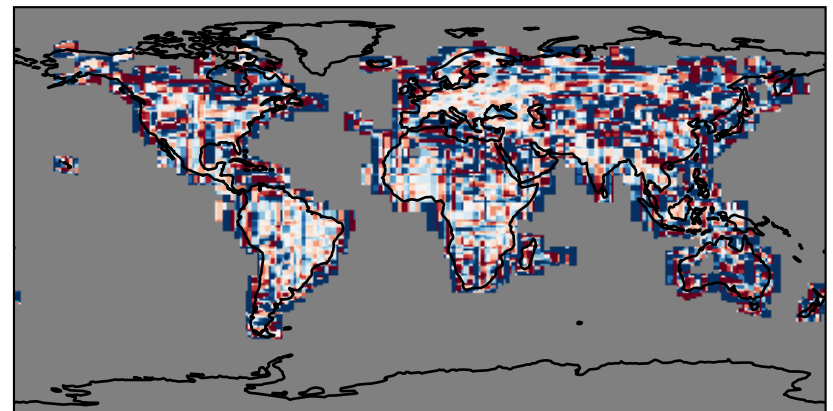
Difference (1x1.25)  
Dev - Ref, Restricted Range [5%,95%]



Ratio (1x1.25)  
Dev/Ref, Dynamic Range

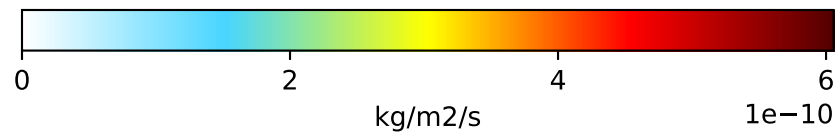
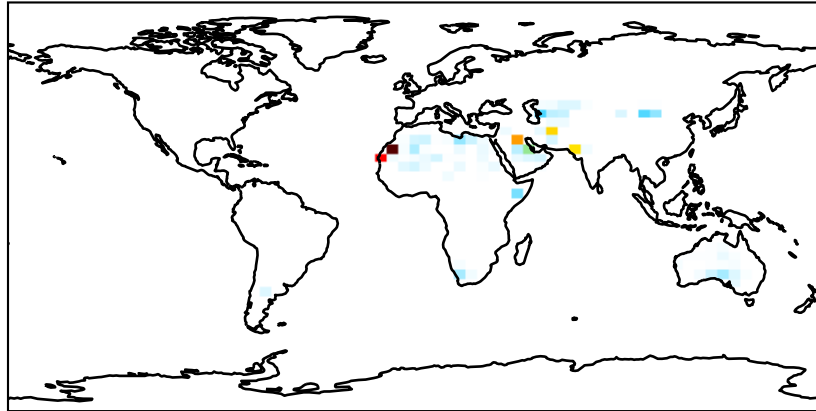


Ratio (1x1.25)  
Dev/Ref, Fixed Range

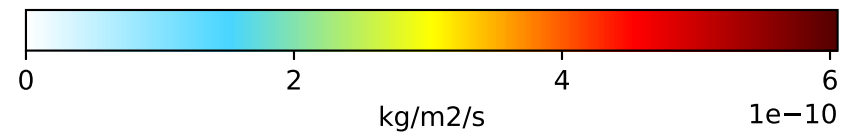
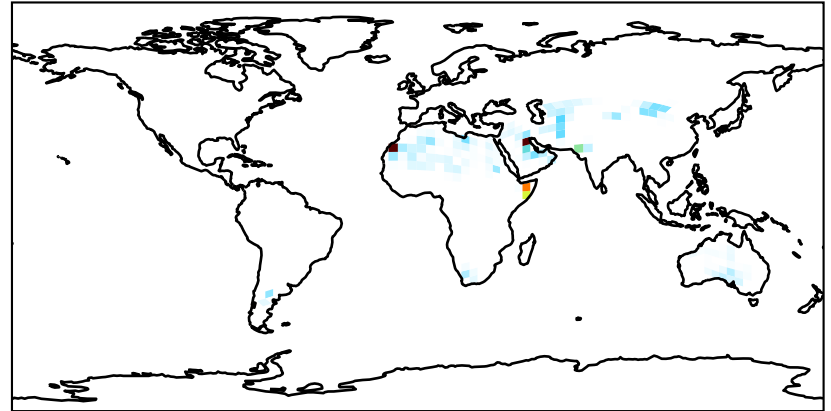


# EmisDST1\_Natural

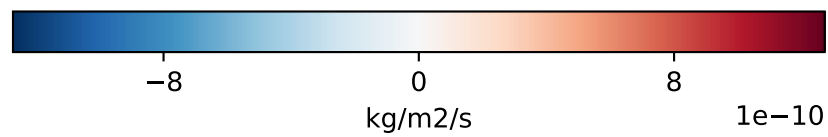
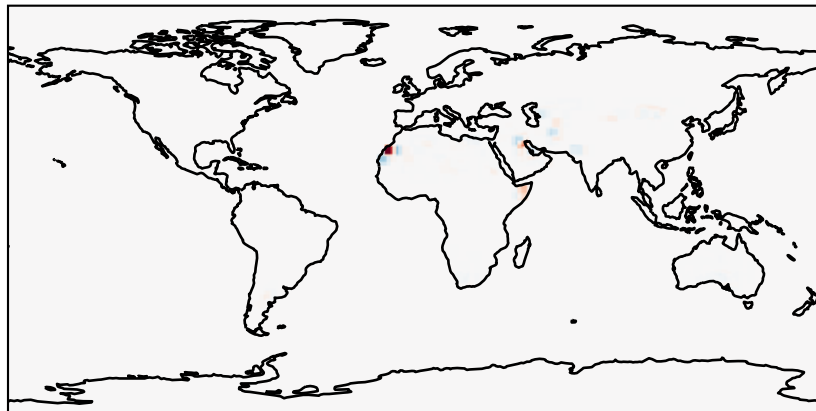
GCC\_14.2.0\_GEOS-IT (Ref)  
4.0x5.0



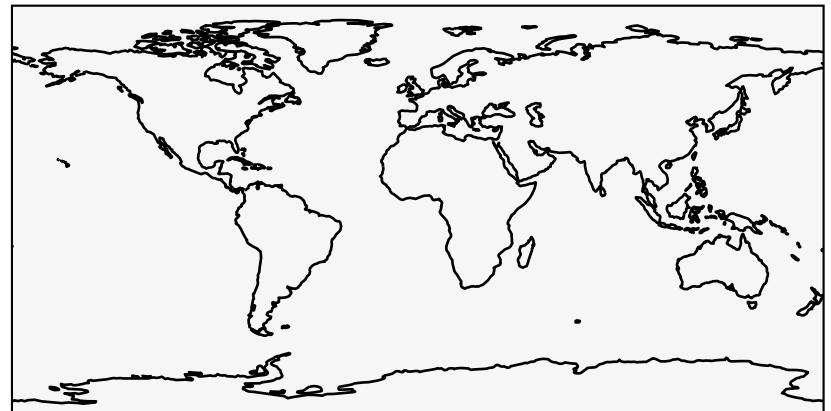
GCHP\_14.2.0\_GEOS-IT (Dev)  
c24



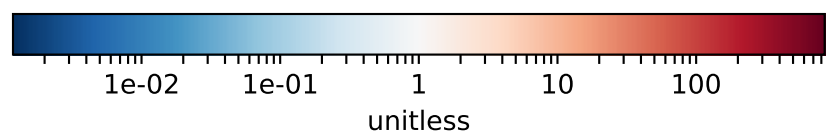
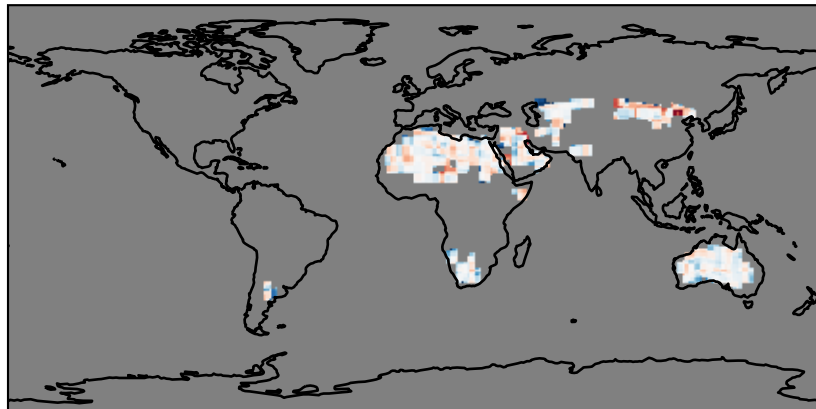
Difference (1x1.25)  
Dev - Ref, Dynamic Range



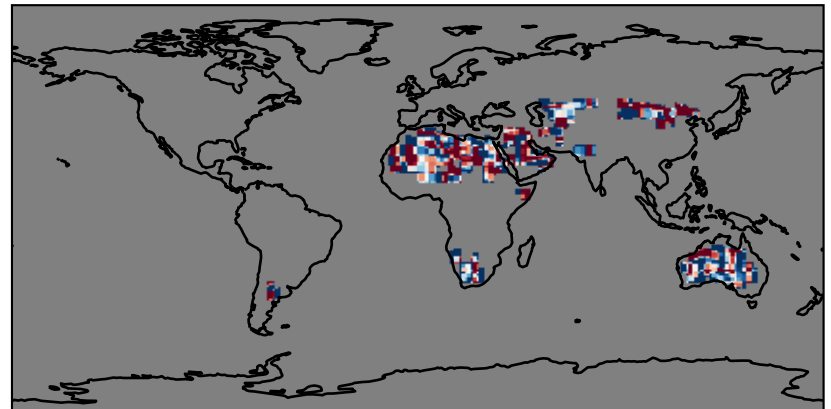
Difference (1x1.25)  
Dev - Ref, Restricted Range [5%,95%]



Ratio (1x1.25)  
Dev/Ref, Dynamic Range

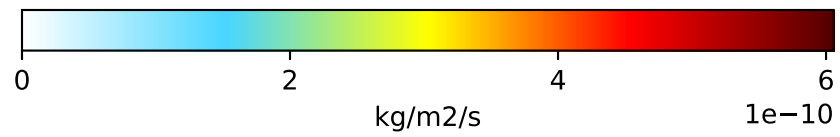
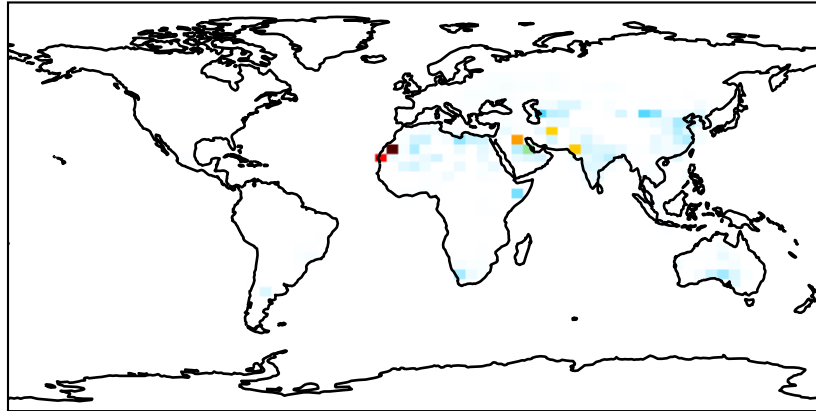


Ratio (1x1.25)  
Dev/Ref, Fixed Range

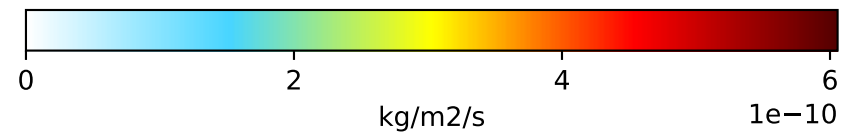
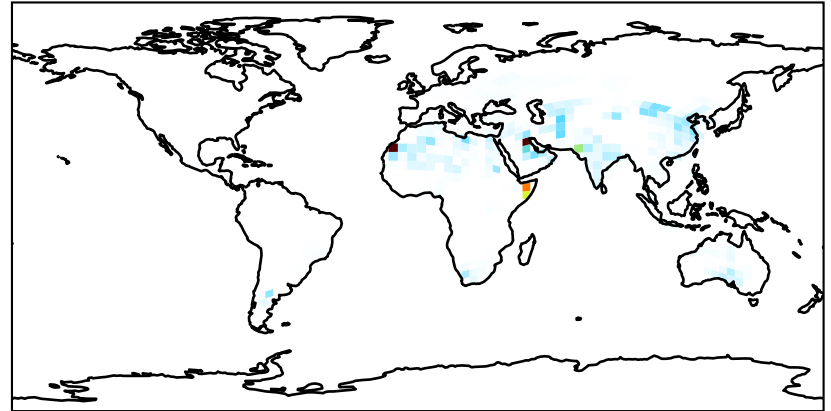


# EmisDST1\_Total

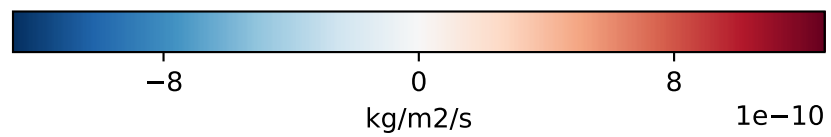
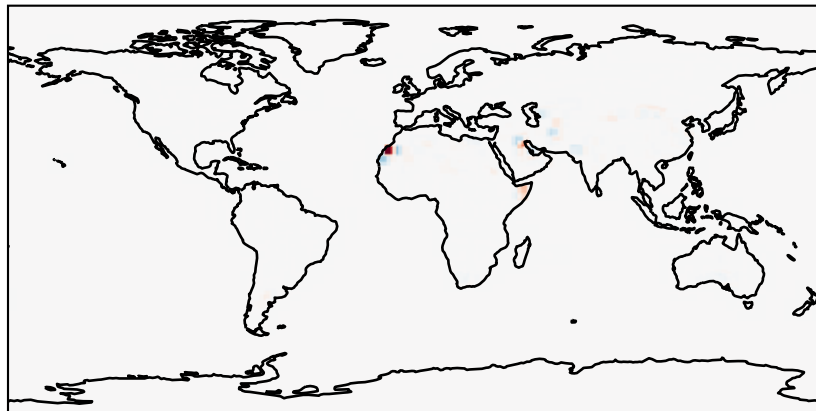
GCC\_14.2.0\_GEOS-IT (Ref)  
4.0x5.0



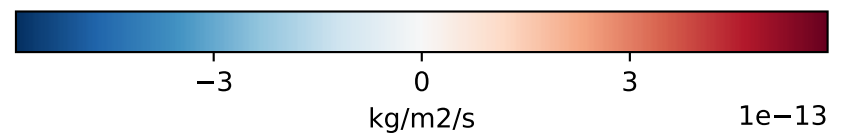
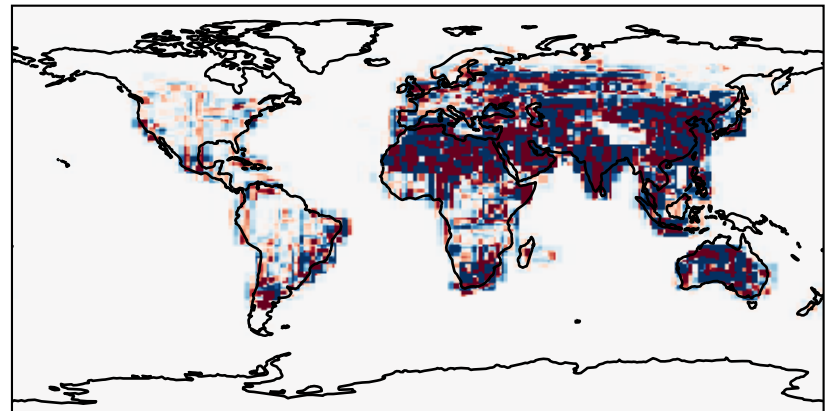
GCHP\_14.2.0\_GEOS-IT (Dev)  
c24



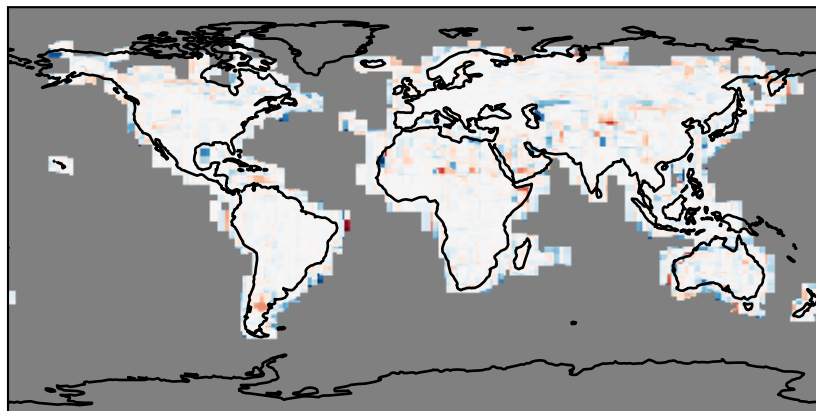
Difference (1x1.25)  
Dev - Ref, Dynamic Range



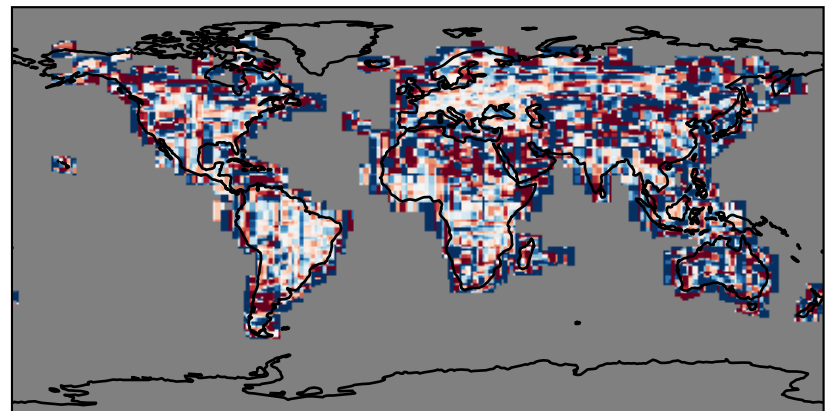
Difference (1x1.25)  
Dev - Ref, Restricted Range [5%,95%]



Ratio (1x1.25)  
Dev/Ref, Dynamic Range

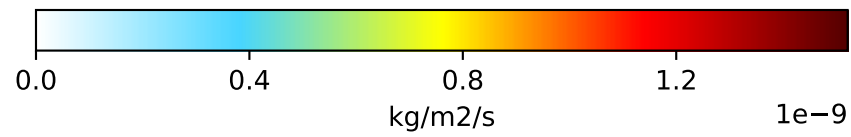
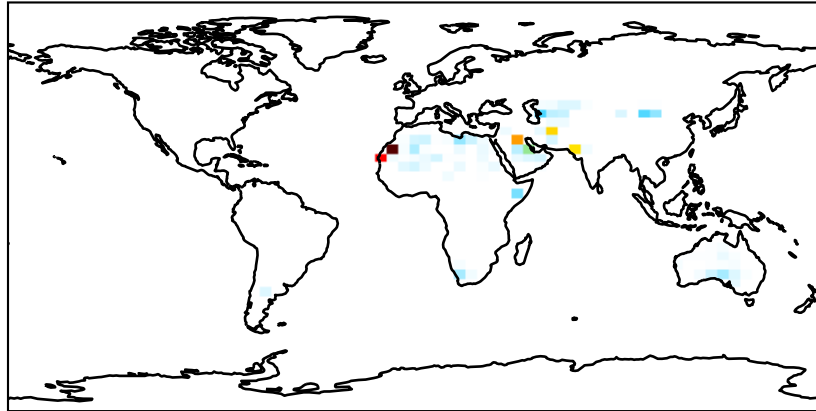


Ratio (1x1.25)  
Dev/Ref, Fixed Range

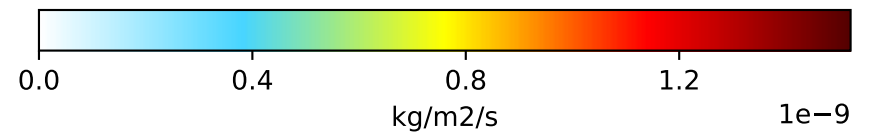
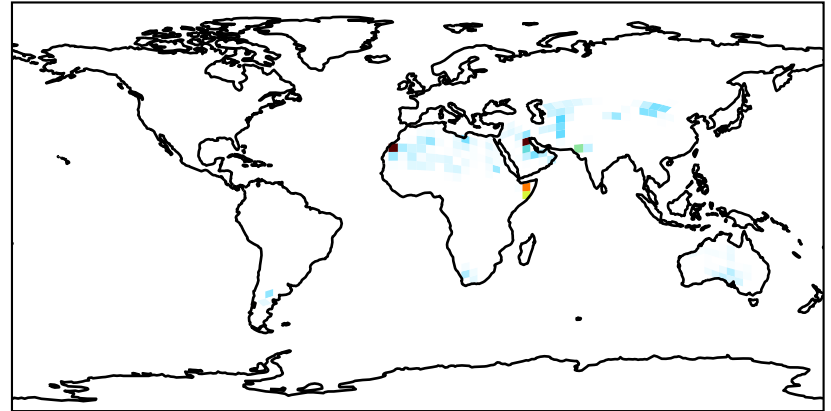


# EmisDST2\_Natural

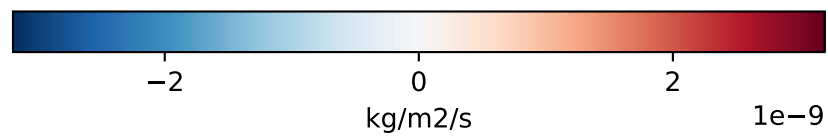
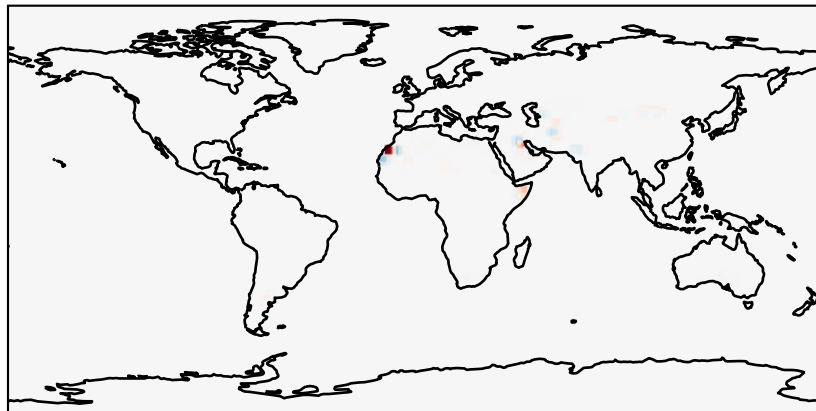
GCC\_14.2.0\_GEOS-IT (Ref)  
4.0x5.0



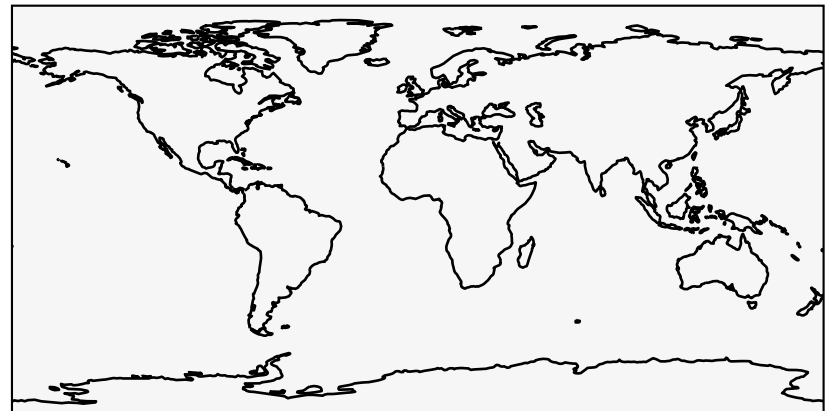
GCHP\_14.2.0\_GEOS-IT (Dev)  
c24



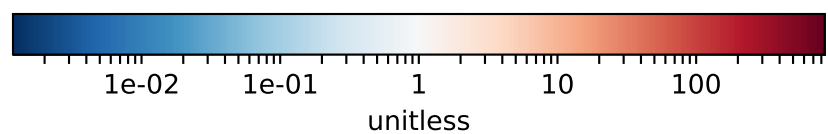
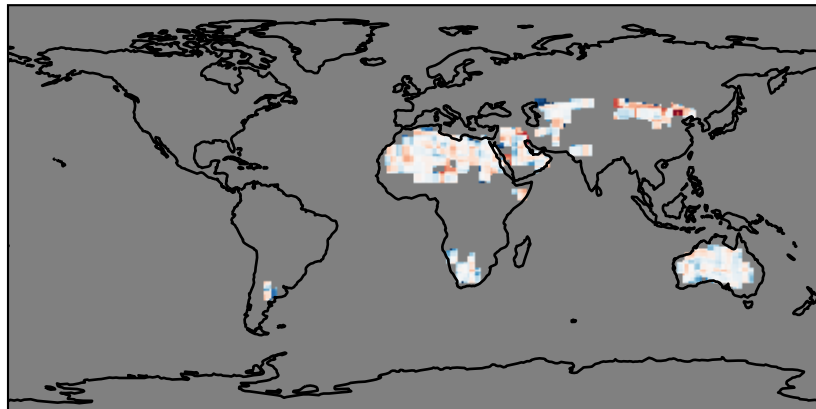
Difference (1x1.25)  
Dev - Ref, Dynamic Range



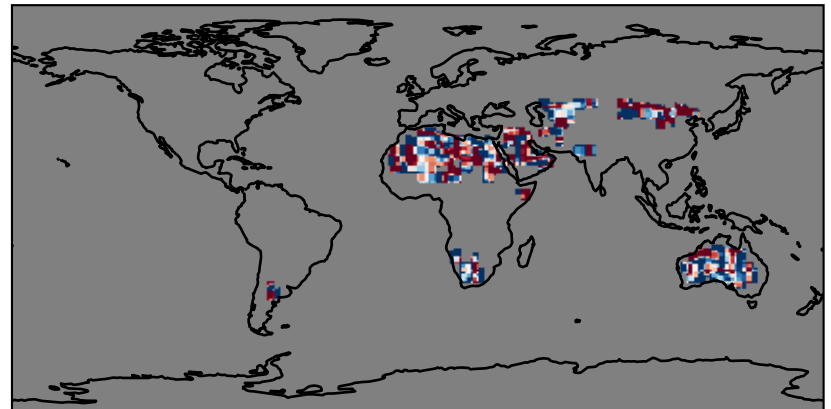
Difference (1x1.25)  
Dev - Ref, Restricted Range [5%,95%]



Ratio (1x1.25)  
Dev/Ref, Dynamic Range

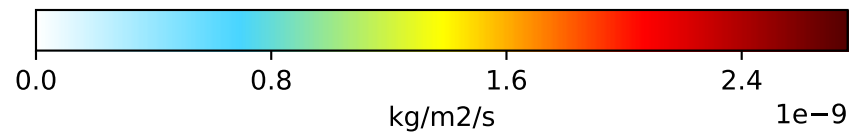
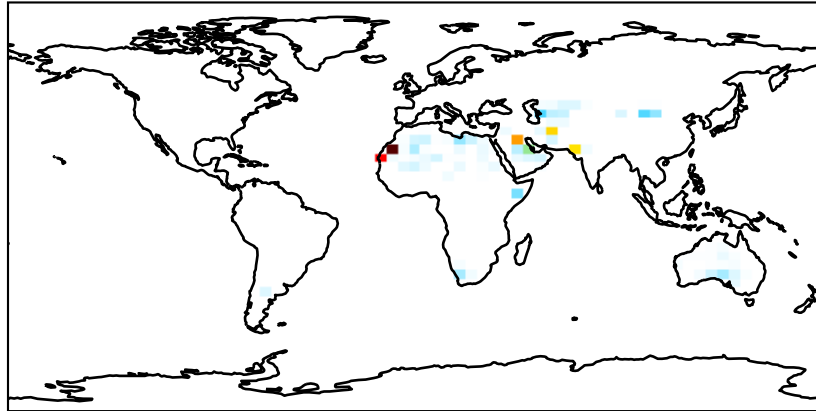


Ratio (1x1.25)  
Dev/Ref, Fixed Range

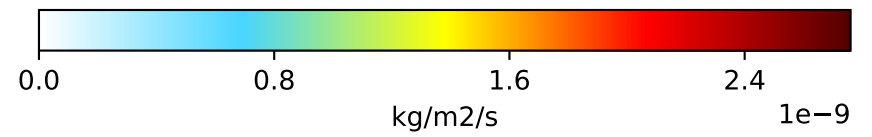
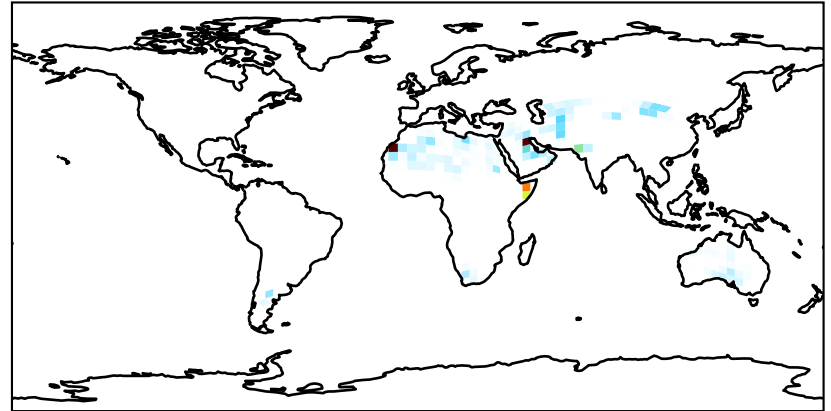


# EmisDST3\_Natural

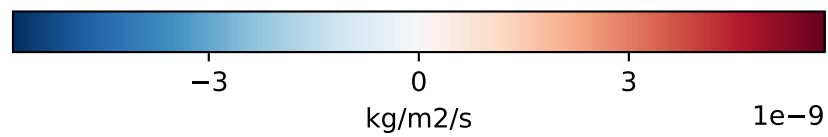
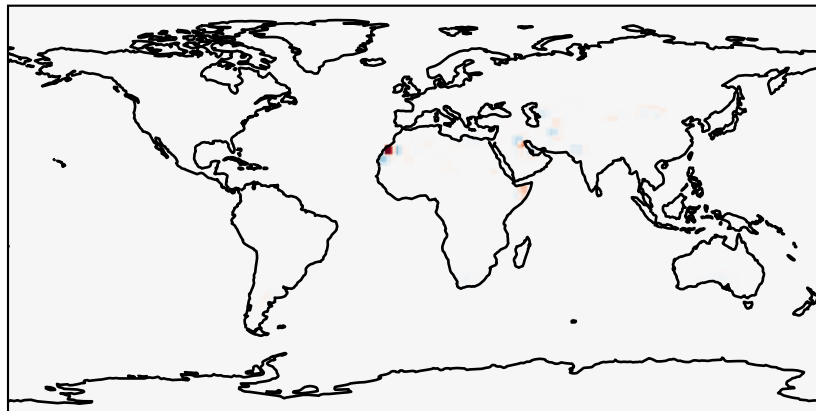
GCC\_14.2.0\_GEOS-IT (Ref)  
4.0x5.0



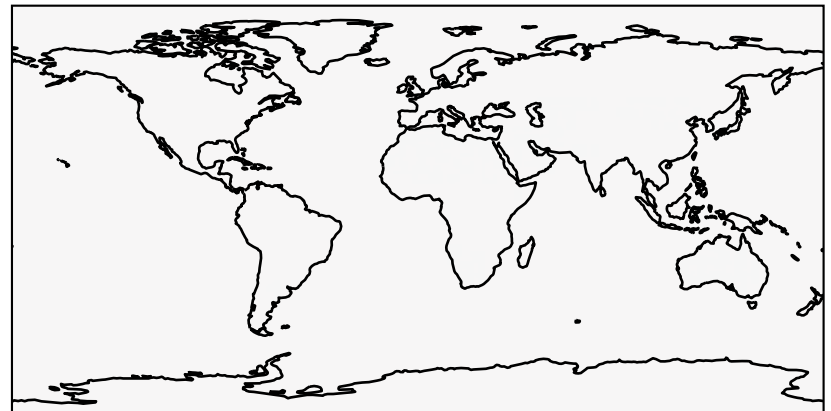
GCHP\_14.2.0\_GEOS-IT (Dev)  
c24



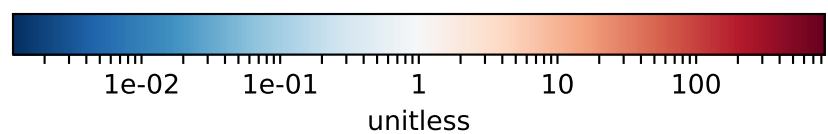
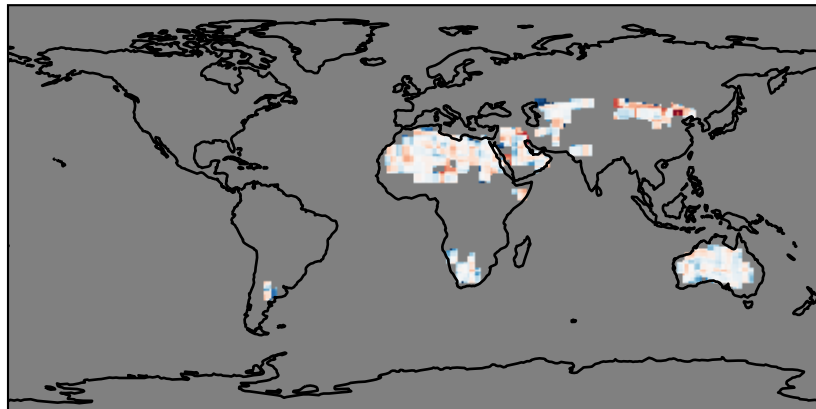
Difference (1x1.25)  
Dev - Ref, Dynamic Range



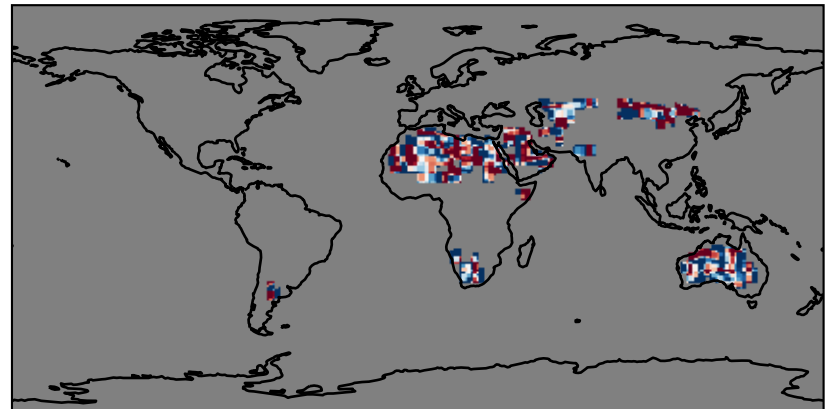
Difference (1x1.25)  
Dev - Ref, Restricted Range [5%,95%]



Ratio (1x1.25)  
Dev/Ref, Dynamic Range

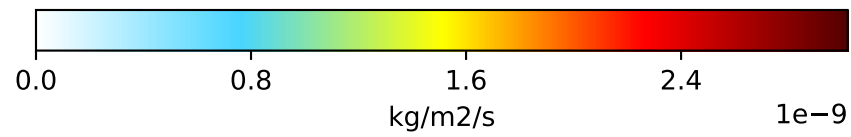
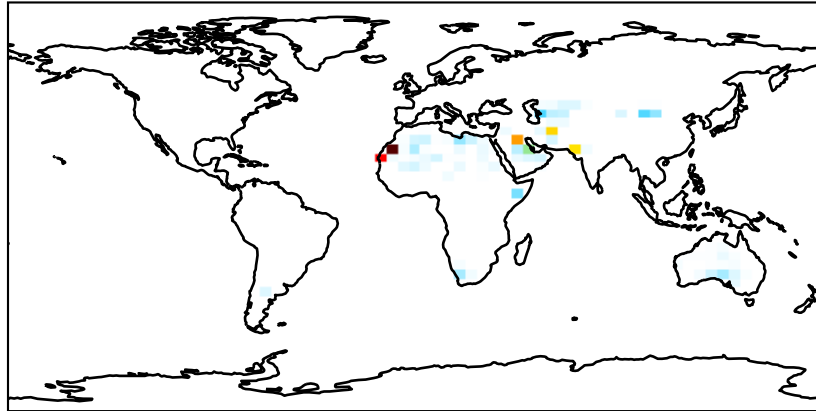


Ratio (1x1.25)  
Dev/Ref, Fixed Range

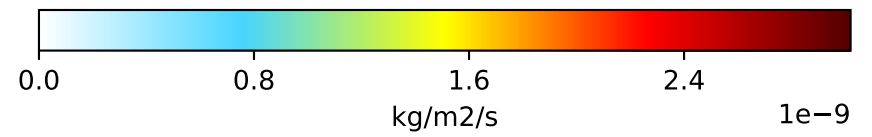
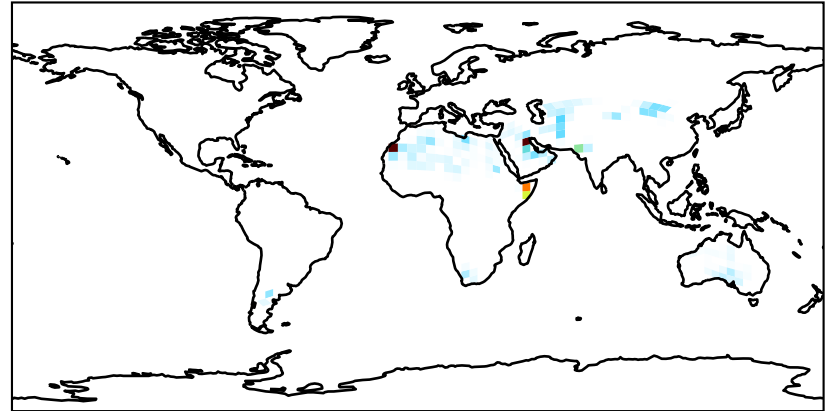


# EmisDST4\_Natural

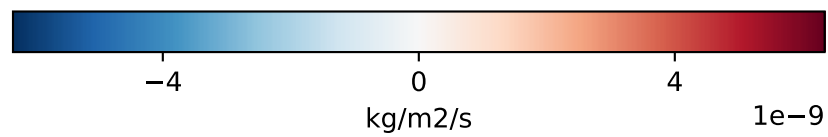
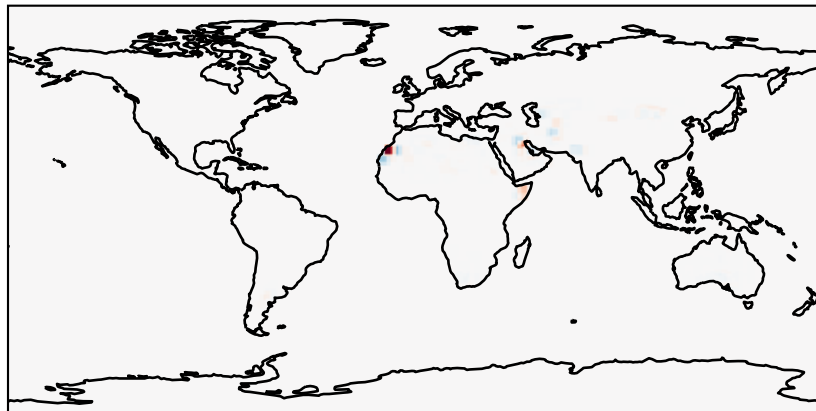
GCC\_14.2.0\_GEOS-IT (Ref)  
4.0x5.0



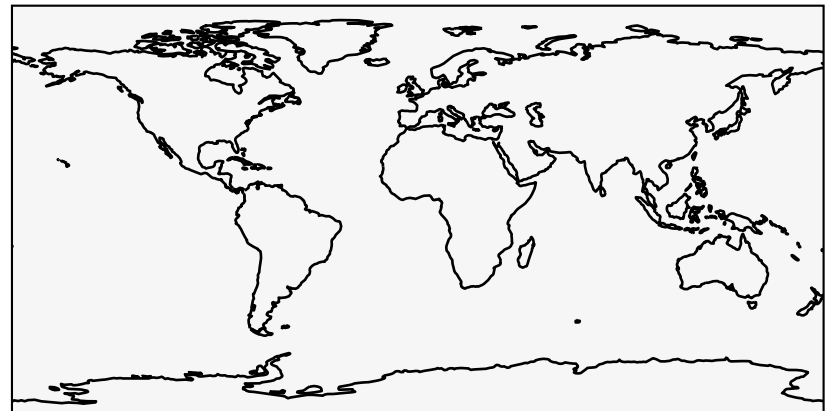
GCHP\_14.2.0\_GEOS-IT (Dev)  
c24



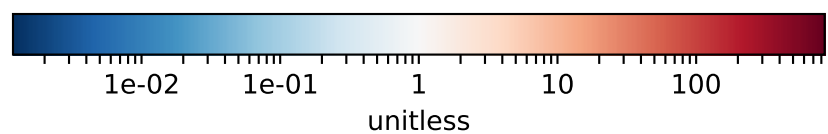
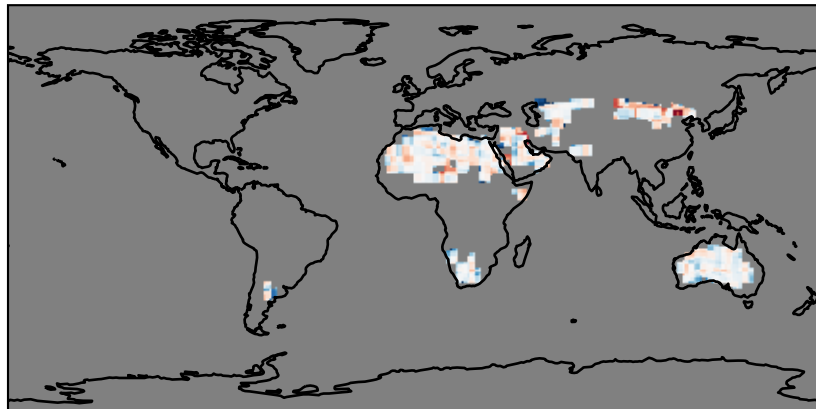
Difference (1x1.25)  
Dev - Ref, Dynamic Range



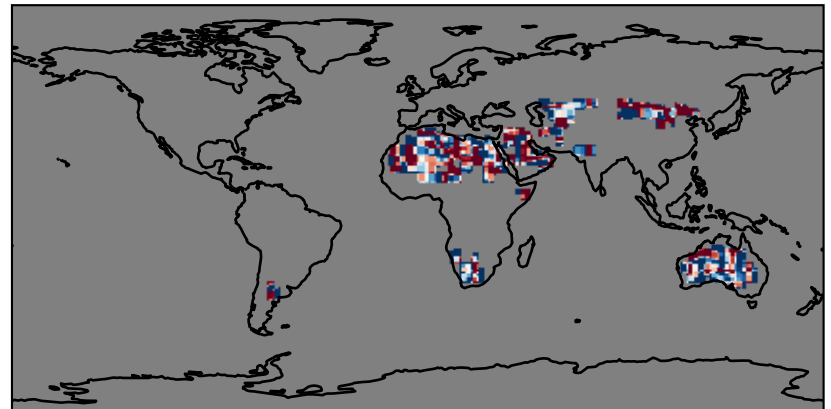
Difference (1x1.25)  
Dev - Ref, Restricted Range [5%,95%]



Ratio (1x1.25)  
Dev/Ref, Dynamic Range

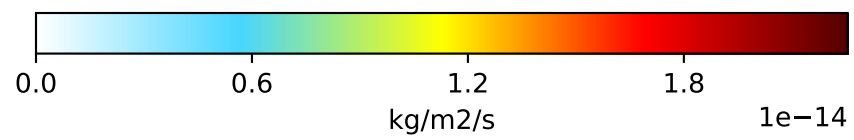
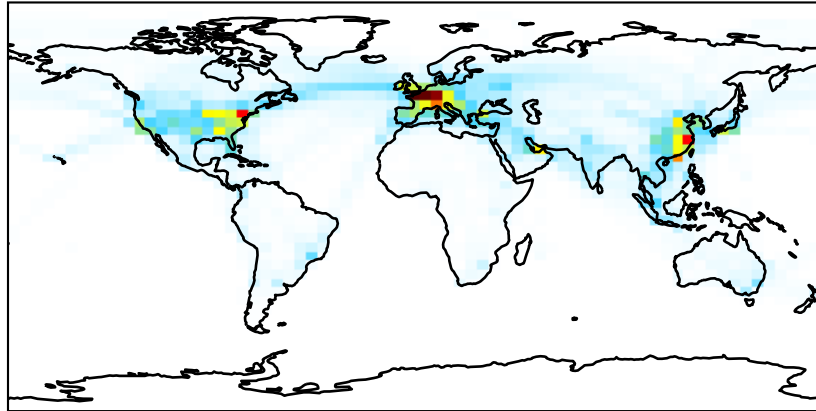


Ratio (1x1.25)  
Dev/Ref, Fixed Range

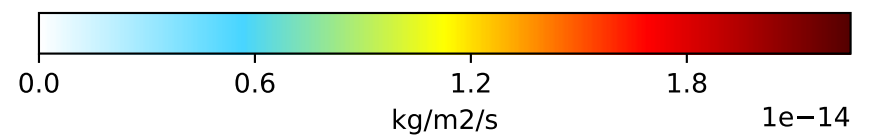
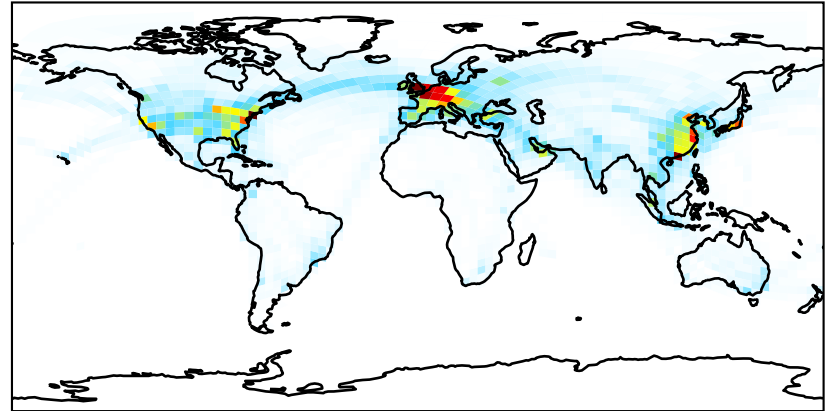


# EmisSO4\_Aircraft

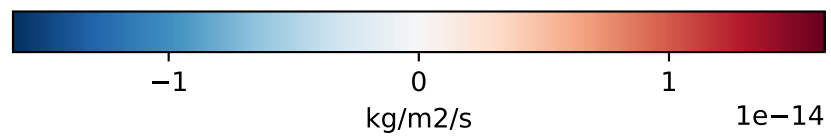
GCC\_14.2.0\_GEOS-IT (Ref)  
4.0x5.0



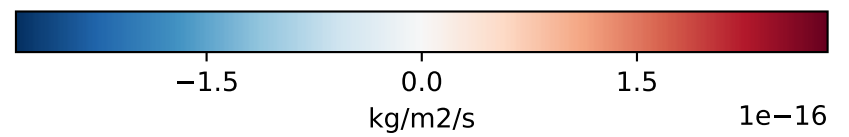
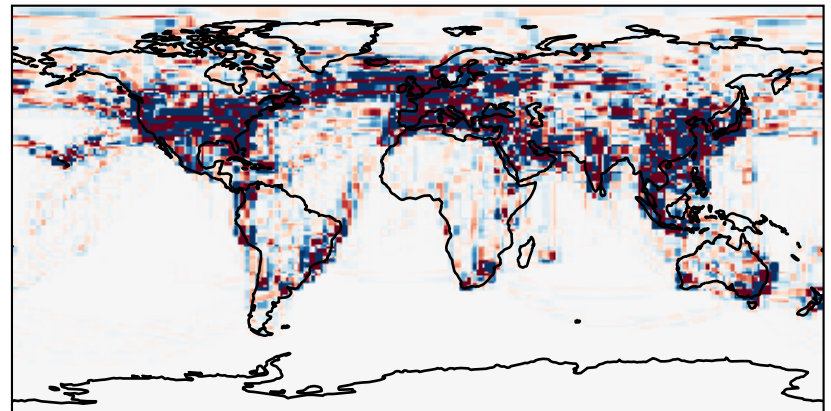
GCHP\_14.2.0\_GEOS-IT (Dev)  
c24



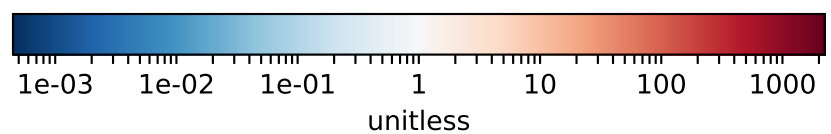
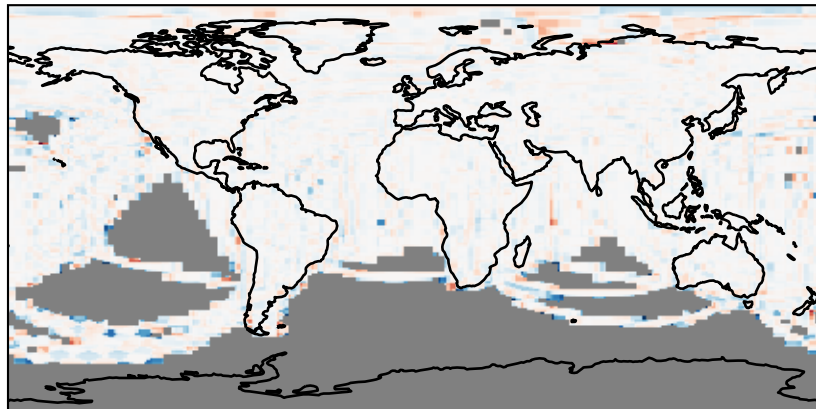
Difference (1x1.25)  
Dev - Ref, Dynamic Range



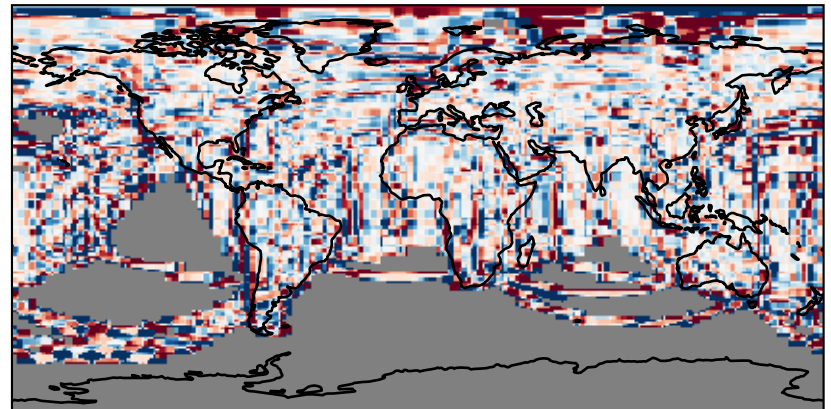
Difference (1x1.25)  
Dev - Ref, Restricted Range [5%,95%]



Ratio (1x1.25)  
Dev/Ref, Dynamic Range

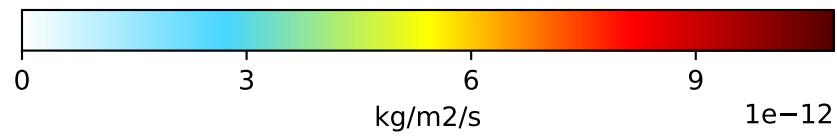
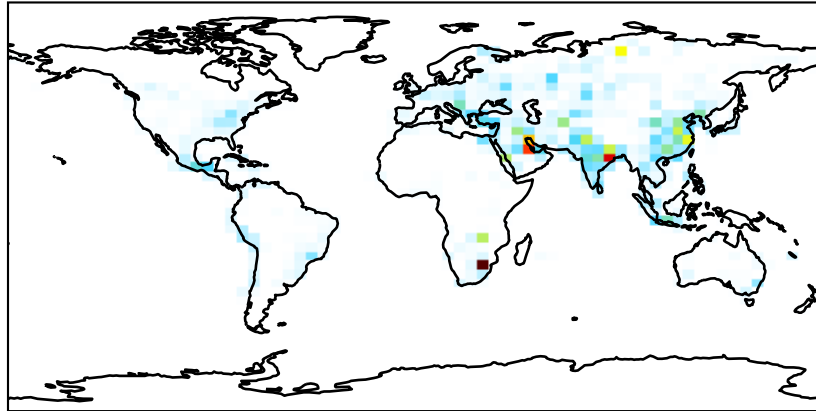


Ratio (1x1.25)  
Dev/Ref, Fixed Range

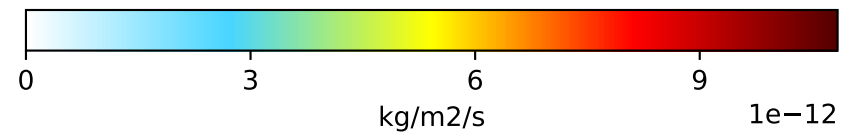
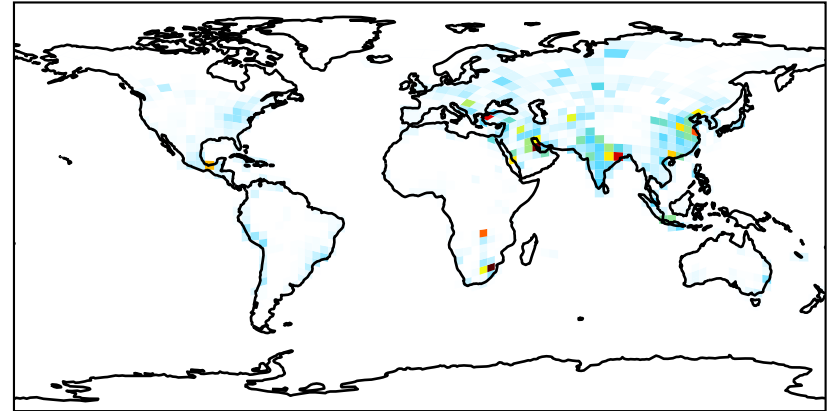


# EmisSO4\_Anthro

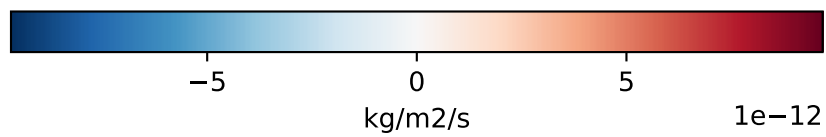
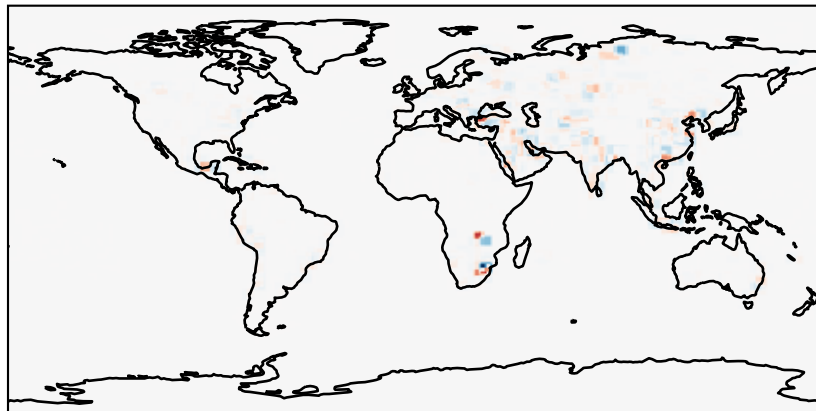
GCC\_14.2.0\_GEOS-IT (Ref)  
4.0x5.0



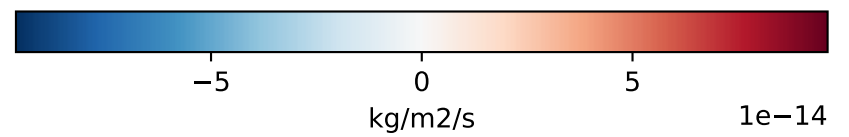
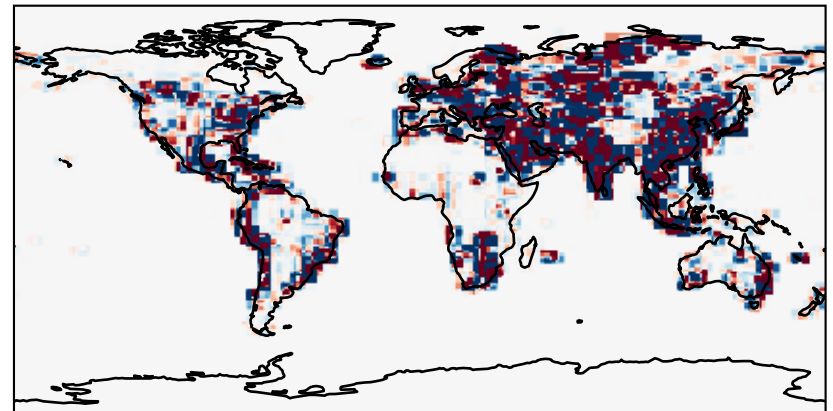
GCHP\_14.2.0\_GEOS-IT (Dev)  
c24



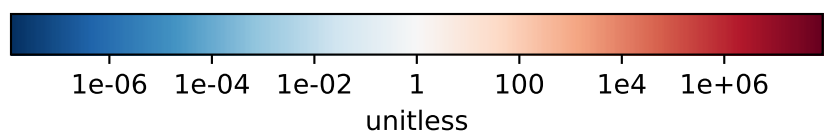
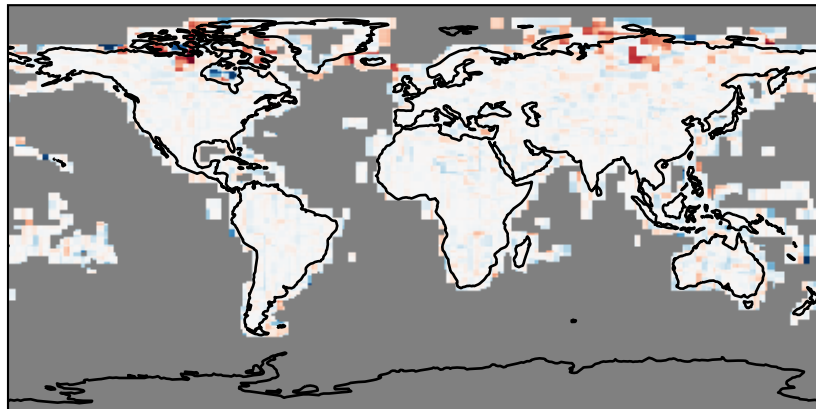
Difference (1x1.25)  
Dev - Ref, Dynamic Range



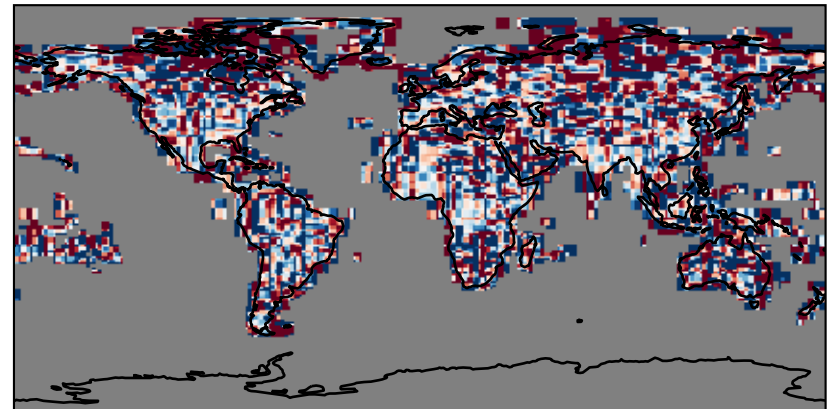
Difference (1x1.25)  
Dev - Ref, Restricted Range [5%,95%]



Ratio (1x1.25)  
Dev/Ref, Dynamic Range



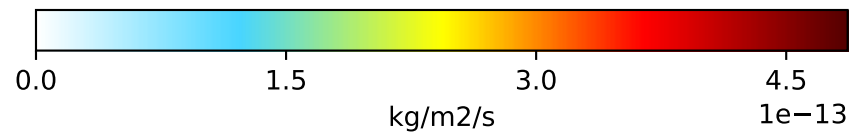
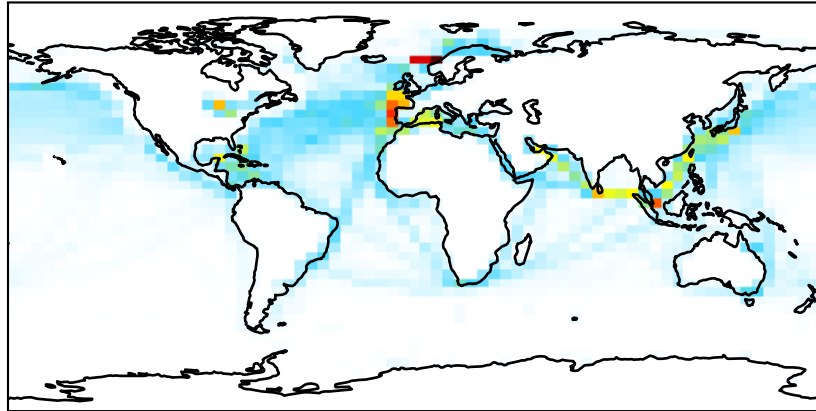
Ratio (1x1.25)  
Dev/Ref, Fixed Range



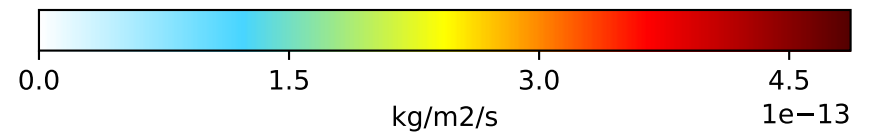
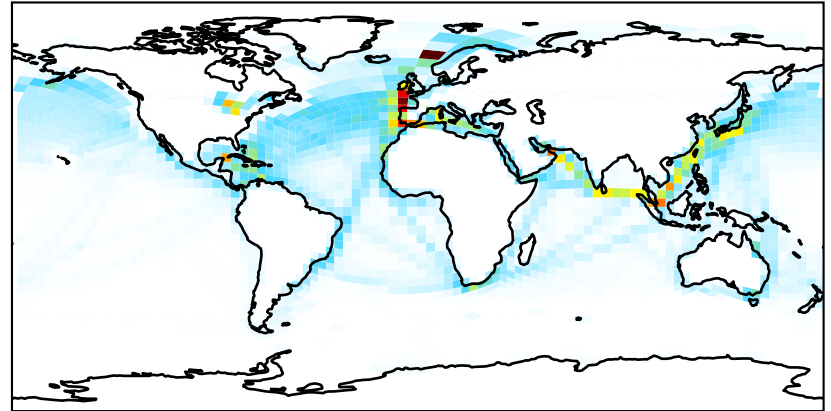


# EmisSO4\_Ship

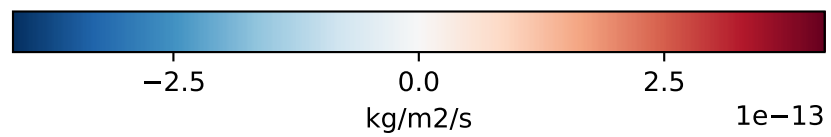
GCC\_14.2.0\_GEOS-IT (Ref)  
4.0x5.0



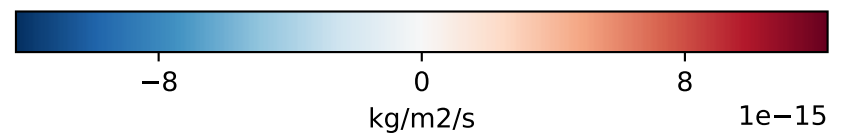
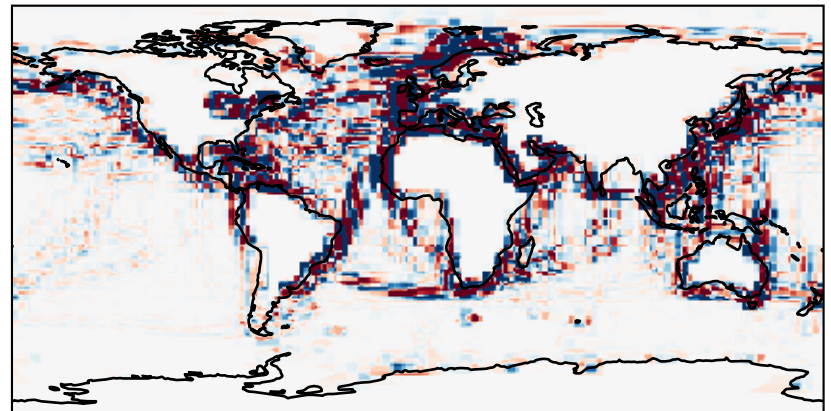
GCHP\_14.2.0\_GEOS-IT (Dev)  
c24



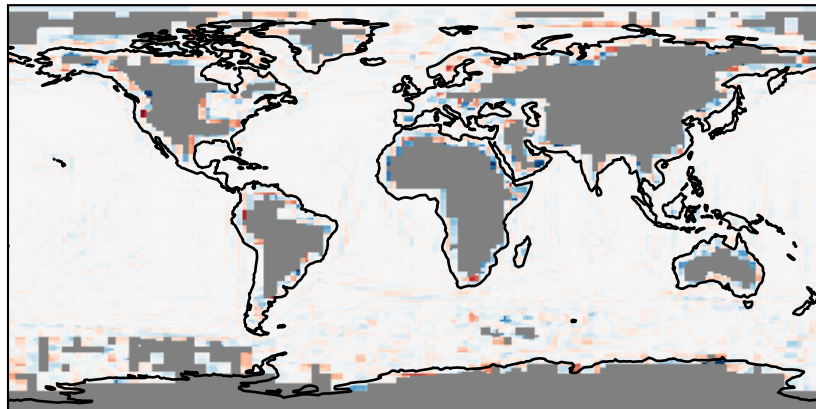
Difference (1x1.25)  
Dev - Ref, Dynamic Range




Difference (1x1.25)  
Dev - Ref, Restricted Range [5%,95%]



Ratio (1x1.25)  
Dev/Ref, Dynamic Range

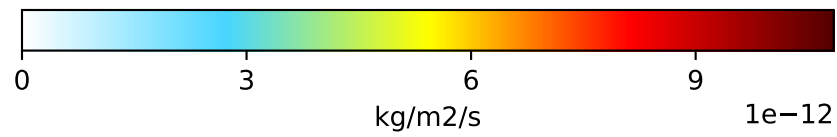
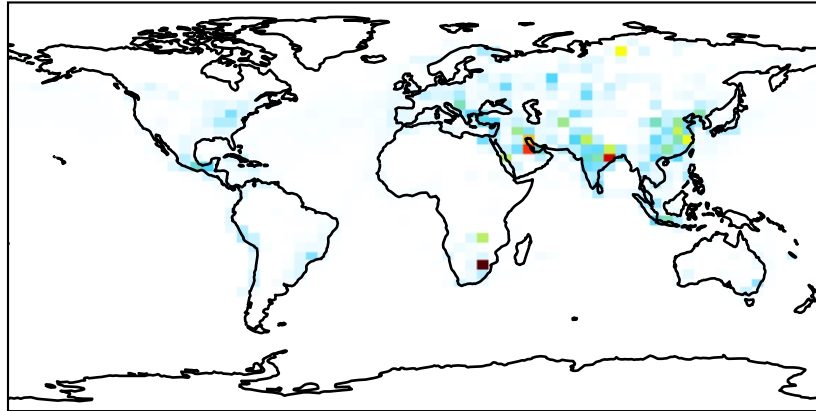


Ratio (1x1.25)  
Dev/Ref, Fixed Range

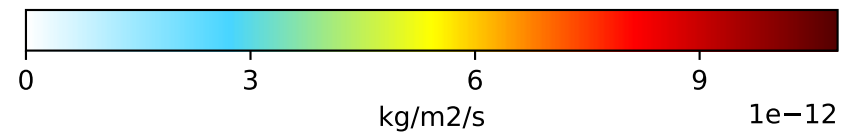
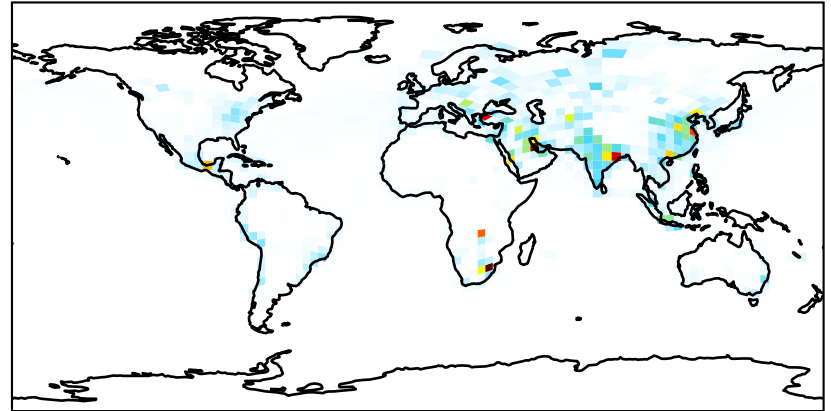


# EmisSO4\_Total

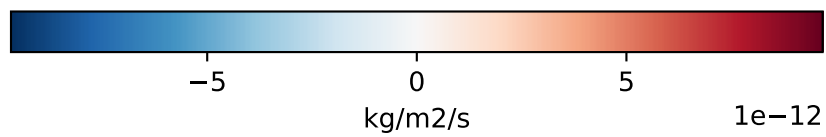
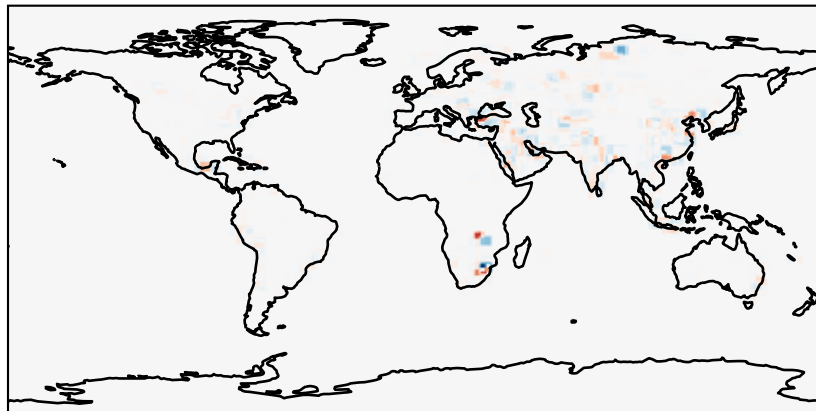
GCC\_14.2.0\_GEOS-IT (Ref)  
4.0x5.0



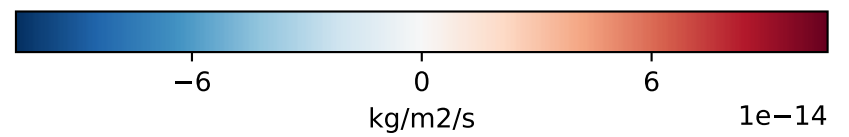
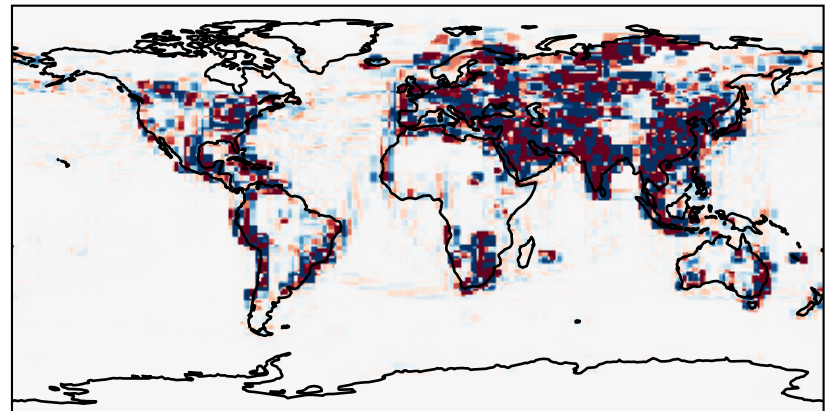
GCHP\_14.2.0\_GEOS-IT (Dev)  
c24



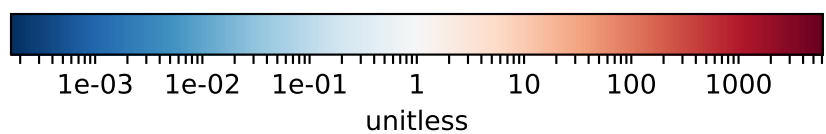
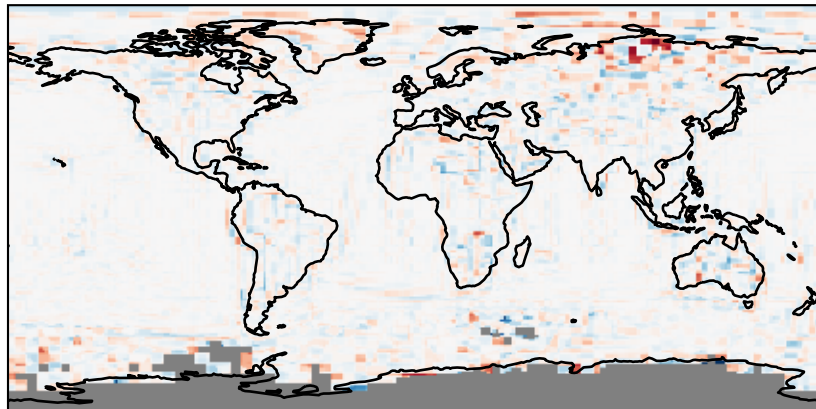
Difference (1x1.25)  
Dev - Ref, Dynamic Range




Difference (1x1.25)  
Dev - Ref, Restricted Range [5%,95%]



Ratio (1x1.25)  
Dev/Ref, Dynamic Range

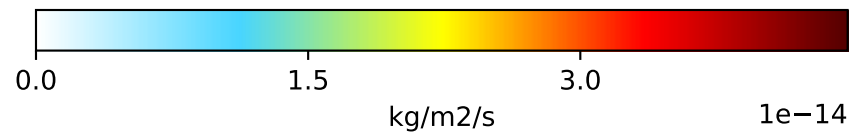
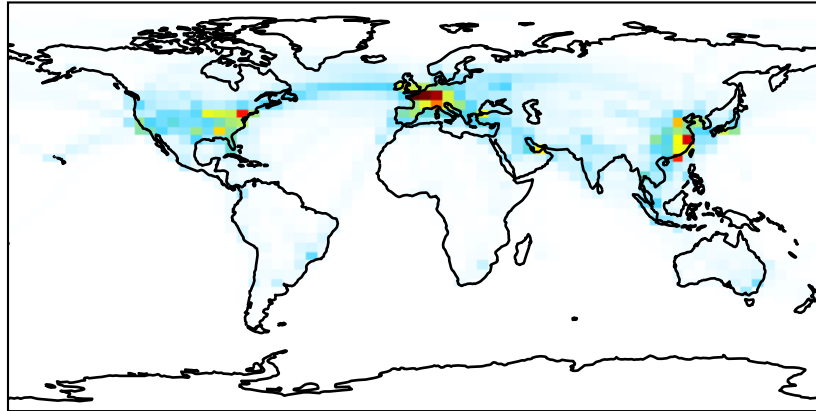


Ratio (1x1.25)  
Dev/Ref, Fixed Range

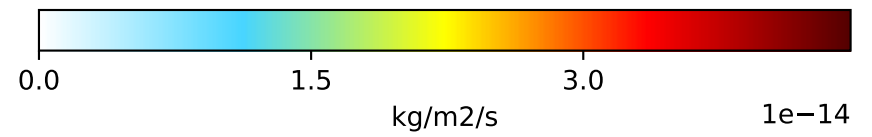
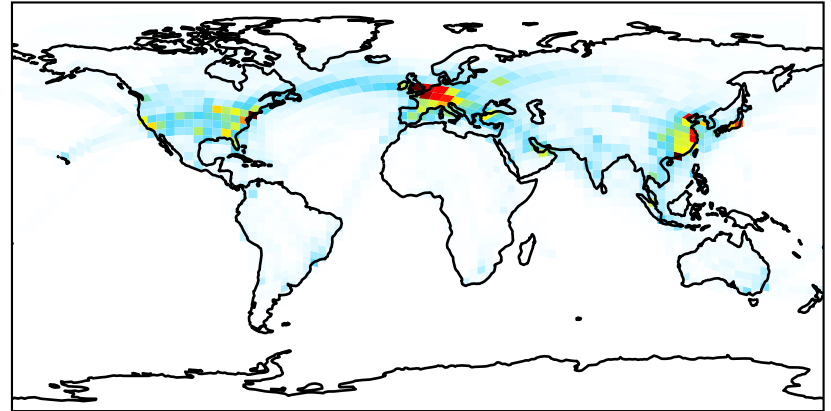


# EmisBCPI\_Aircraft

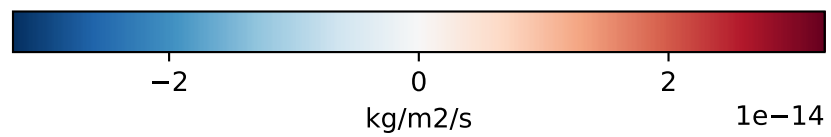
GCC\_14.2.0\_GEOS-IT (Ref)  
4.0x5.0



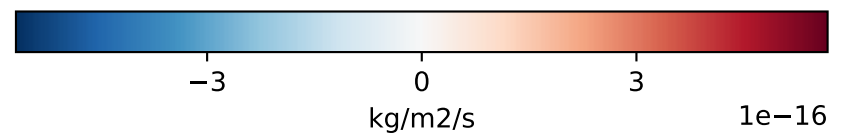
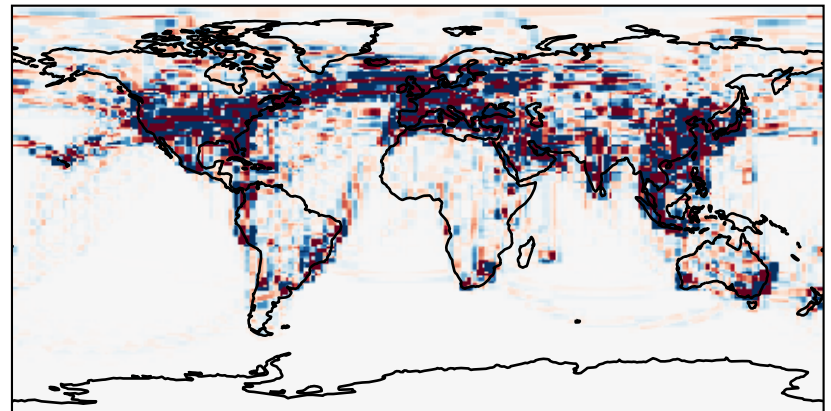
GCHP\_14.2.0\_GEOS-IT (Dev)  
c24



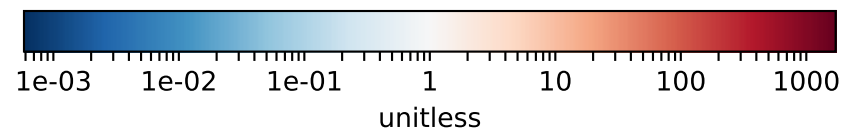
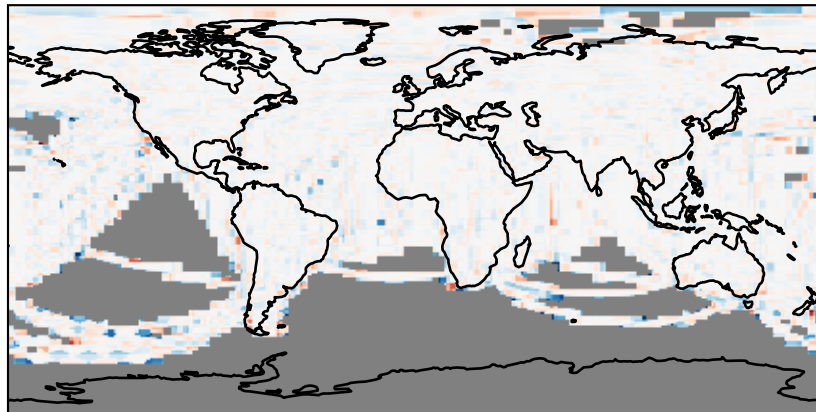
Difference (1x1.25)  
Dev - Ref, Dynamic Range



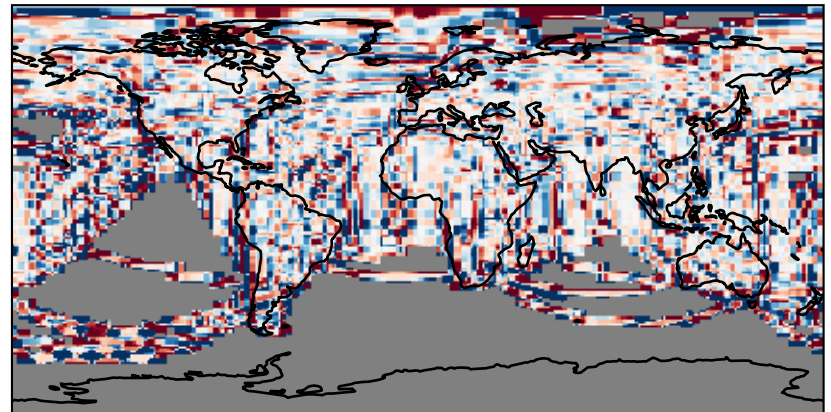
Difference (1x1.25)  
Dev - Ref, Restricted Range [5%,95%]



Ratio (1x1.25)  
Dev/Ref, Dynamic Range

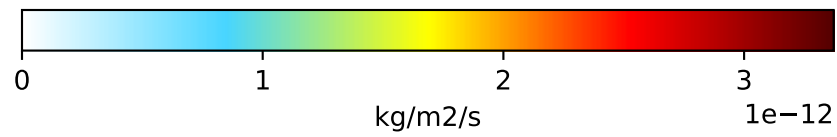
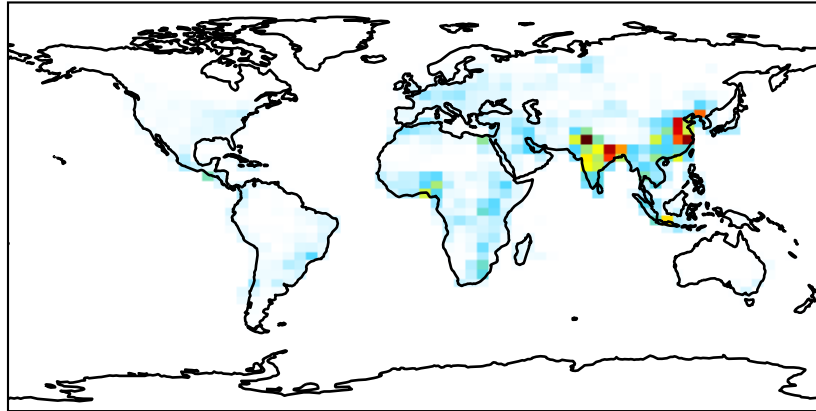


Ratio (1x1.25)  
Dev/Ref, Fixed Range

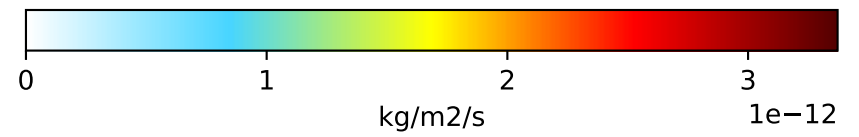
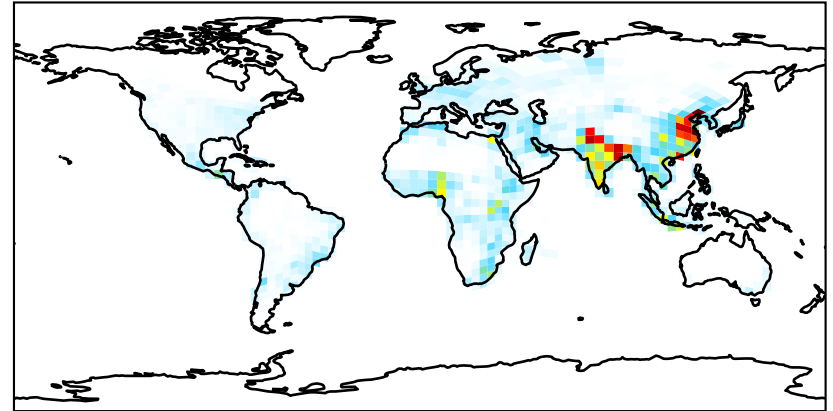


# EmisBCPI\_Anthro

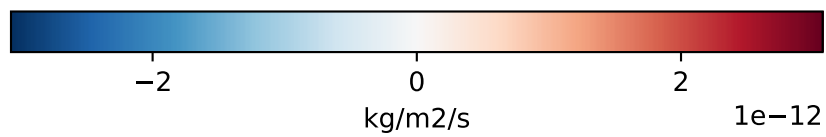
GCC\_14.2.0\_GEOS-IT (Ref)  
4.0x5.0



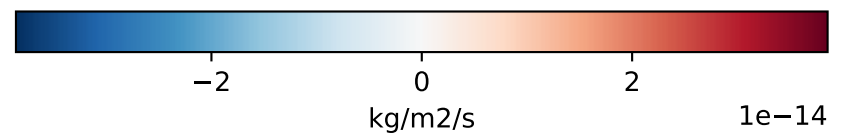
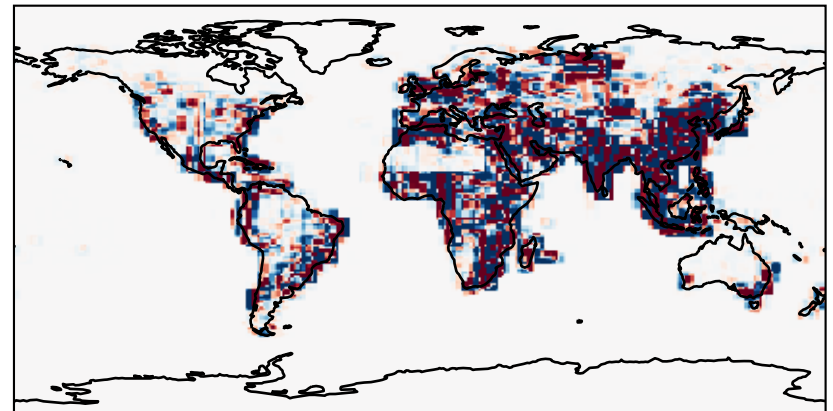
GCHP\_14.2.0\_GEOS-IT (Dev)  
c24



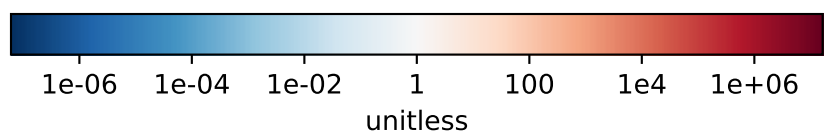
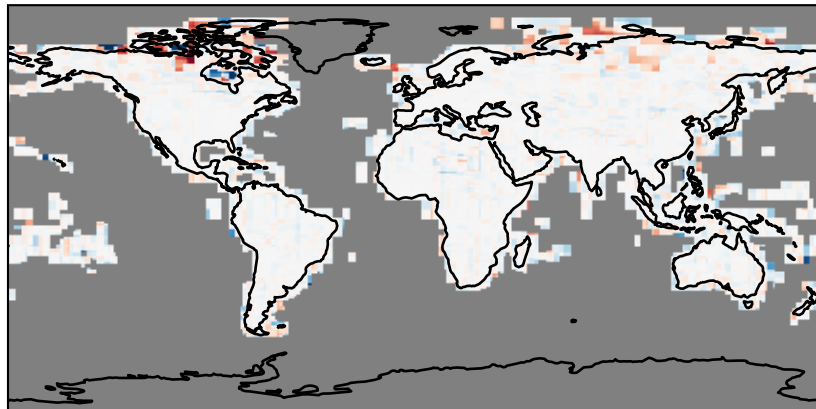
Difference (1x1.25)  
Dev - Ref, Dynamic Range



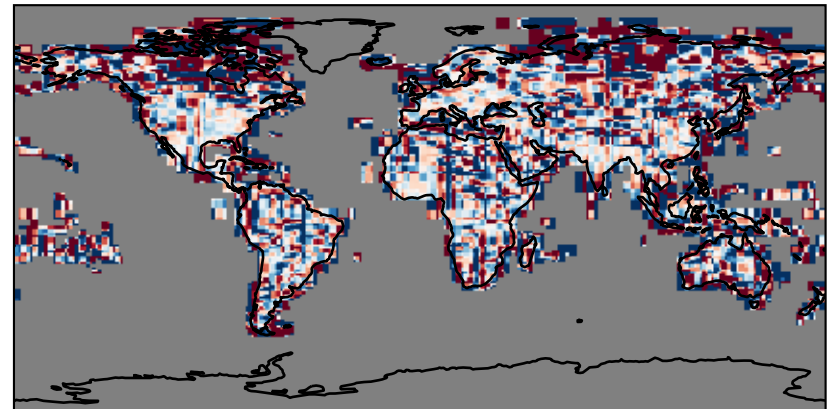
Difference (1x1.25)  
Dev - Ref, Restricted Range [5%,95%]



Ratio (1x1.25)  
Dev/Ref, Dynamic Range

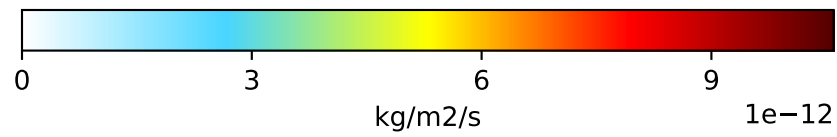
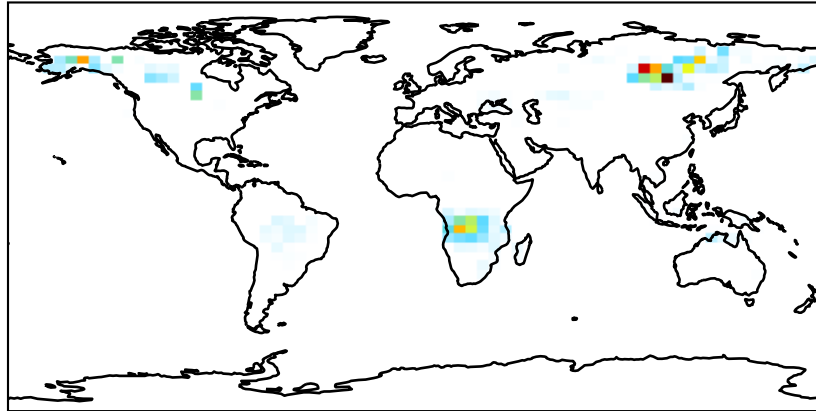


Ratio (1x1.25)  
Dev/Ref, Fixed Range

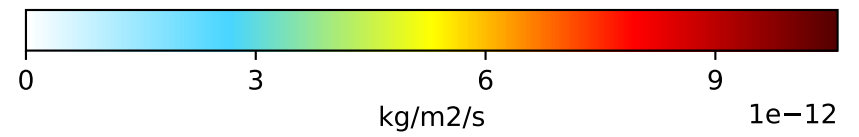
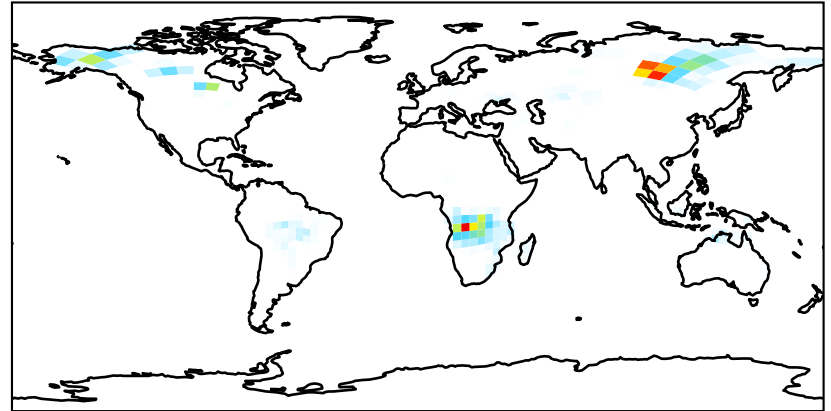


# EmisBCPI\_BioBurn

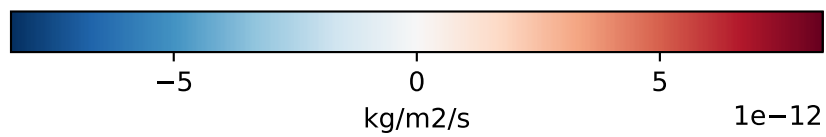
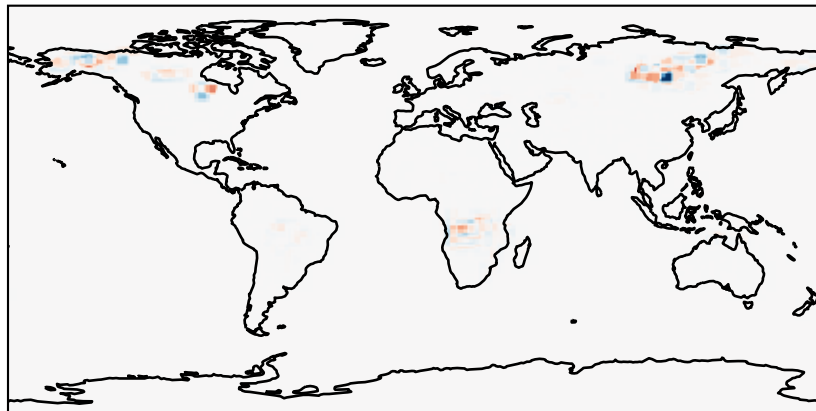
GCC\_14.2.0\_GEOS-IT (Ref)  
4.0x5.0



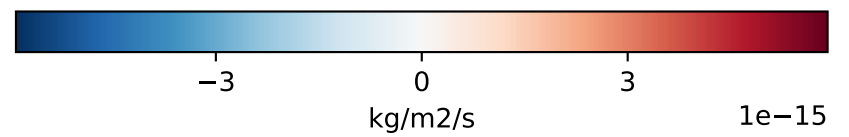
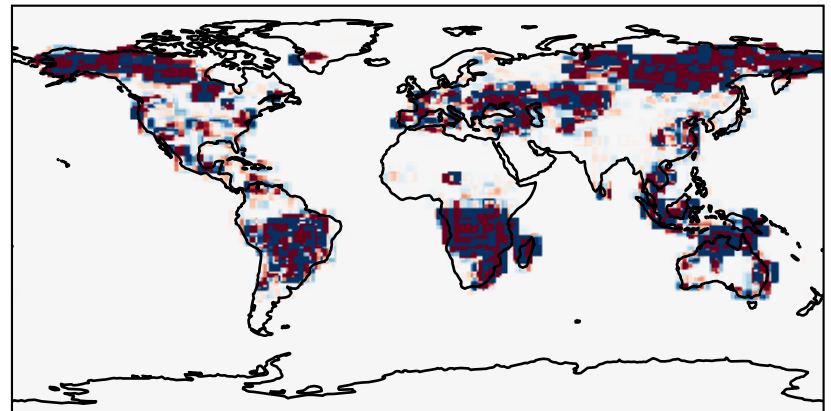
GCHP\_14.2.0\_GEOS-IT (Dev)  
c24



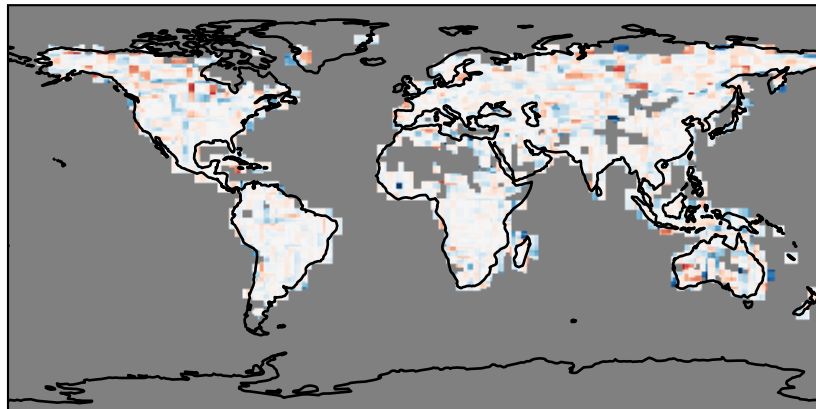
Difference (1x1.25)  
Dev - Ref, Dynamic Range



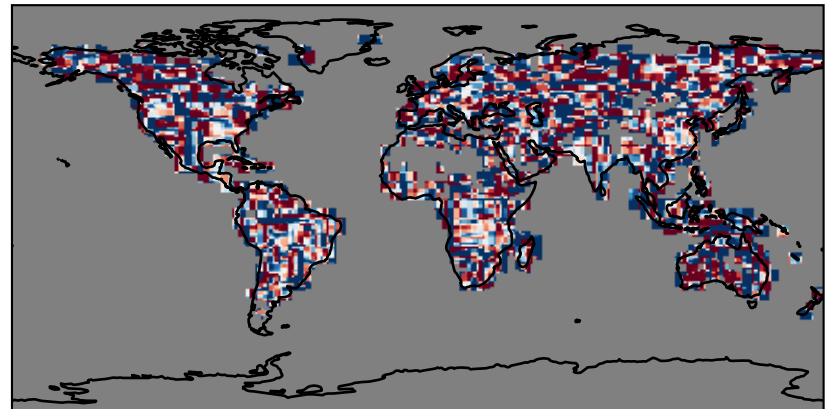
Difference (1x1.25)  
Dev - Ref, Restricted Range [5%,95%]



Ratio (1x1.25)  
Dev/Ref, Dynamic Range

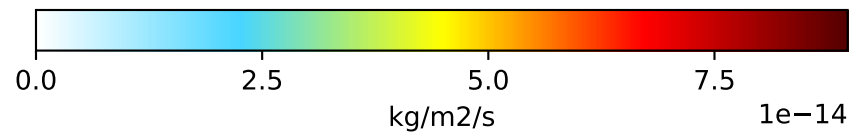
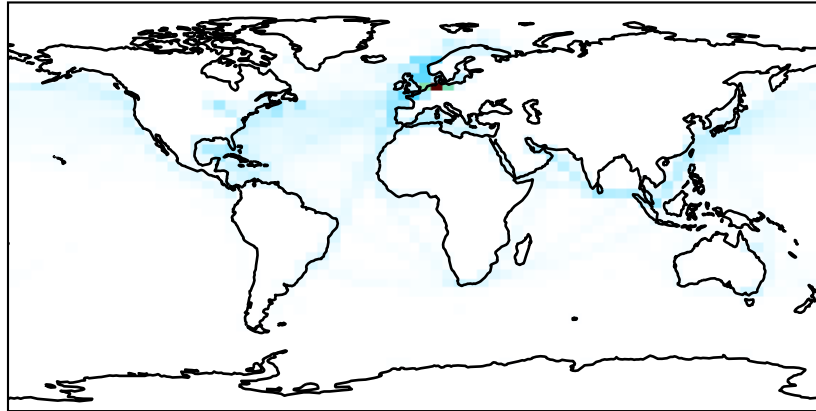


Ratio (1x1.25)  
Dev/Ref, Fixed Range

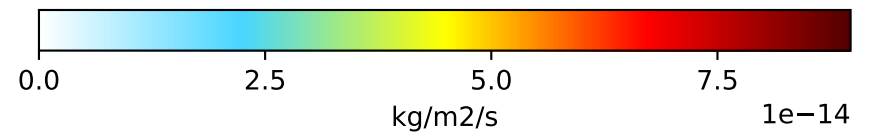
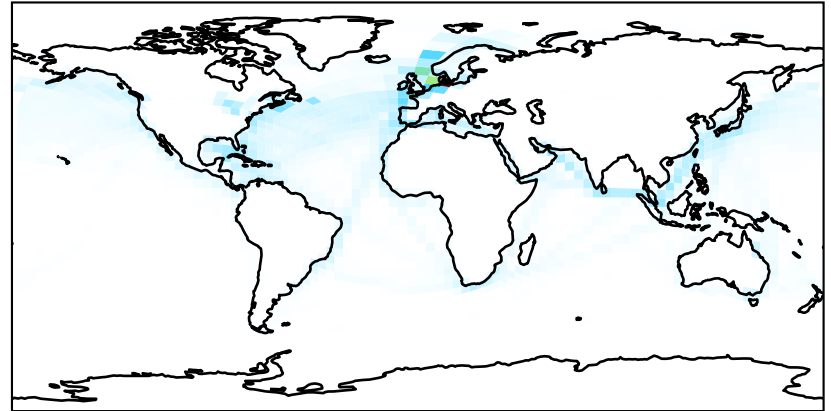


# EmisBCPI\_Ship

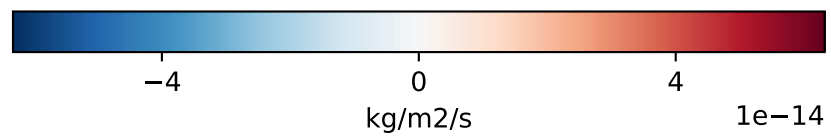
GCC\_14.2.0\_GEOS-IT (Ref)  
4.0x5.0



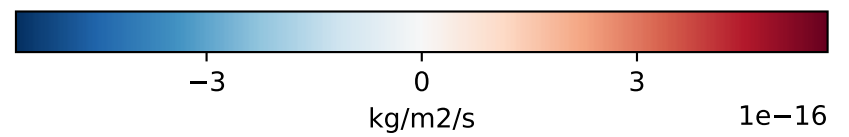
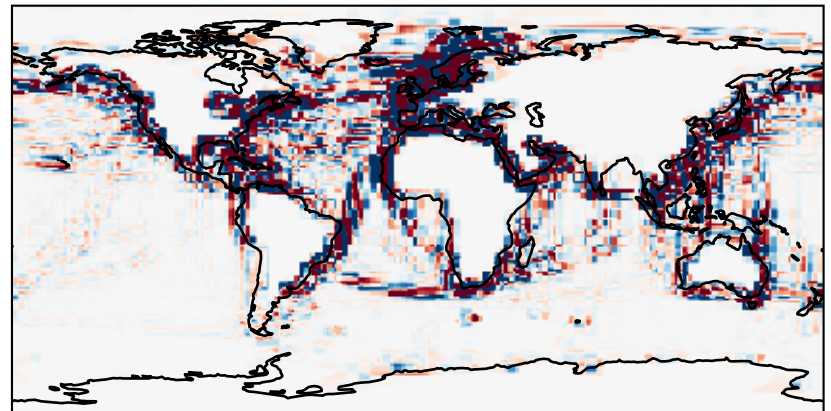
GCHP\_14.2.0\_GEOS-IT (Dev)  
c24



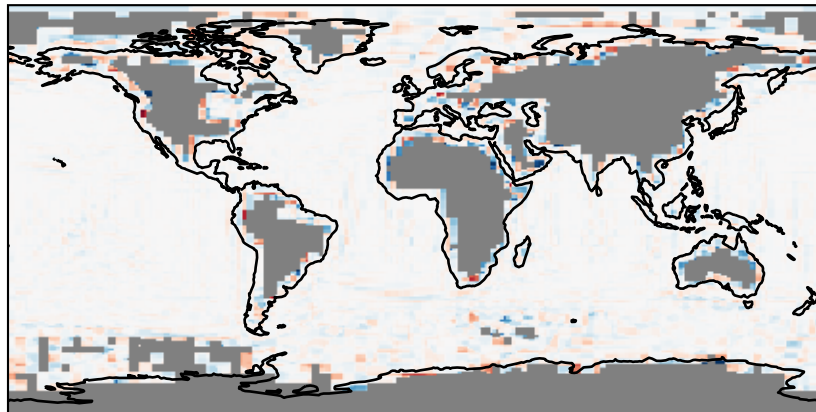
Difference (1x1.25)  
Dev - Ref, Dynamic Range




Difference (1x1.25)  
Dev - Ref, Restricted Range [5%,95%]



Ratio (1x1.25)  
Dev/Ref, Dynamic Range

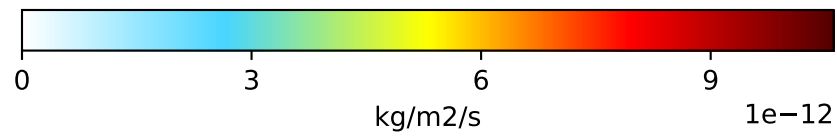
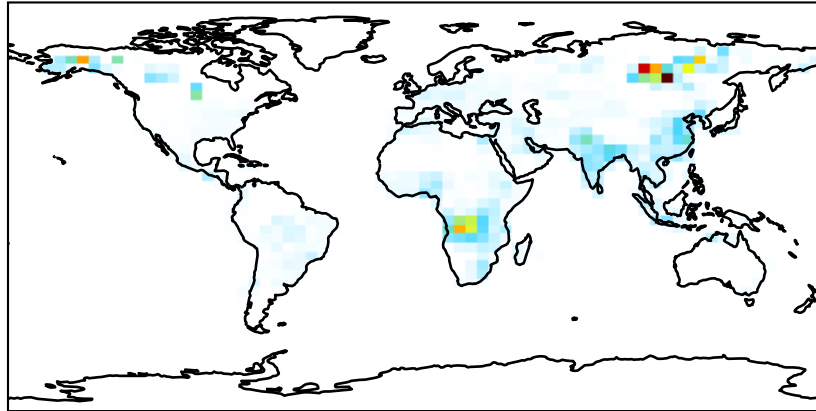


Ratio (1x1.25)  
Dev/Ref, Fixed Range

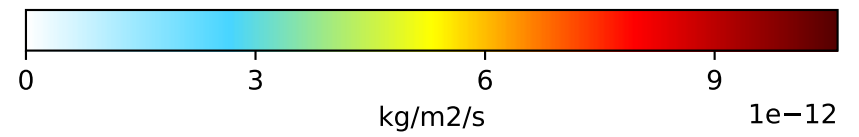
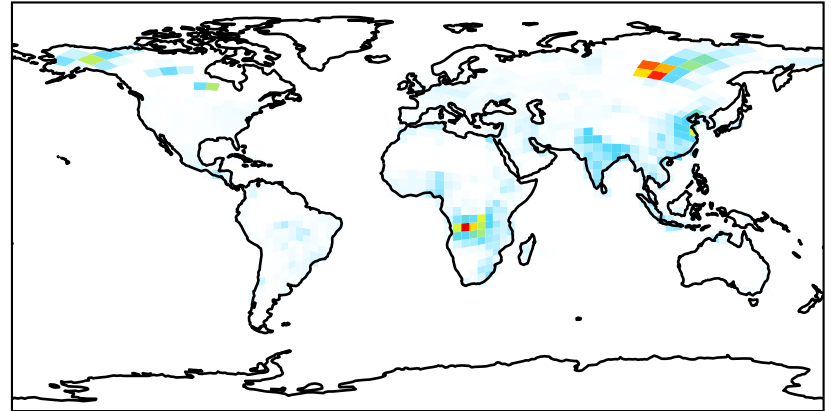


# EmisBCPI\_Total

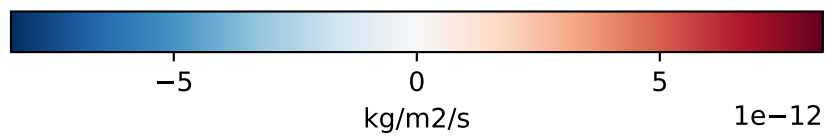
GCC\_14.2.0\_GEOS-IT (Ref)  
4.0x5.0



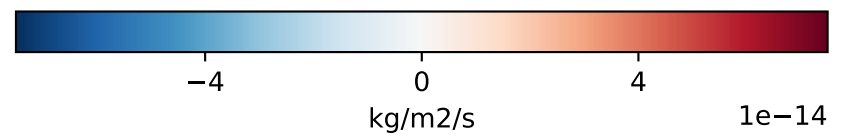
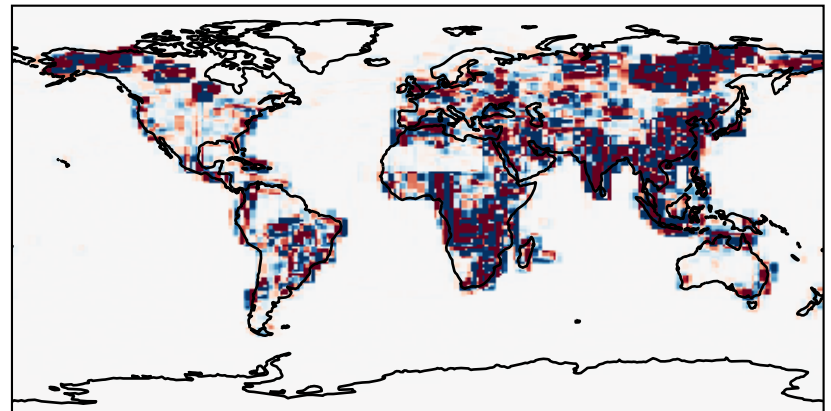
GCHP\_14.2.0\_GEOS-IT (Dev)  
c24



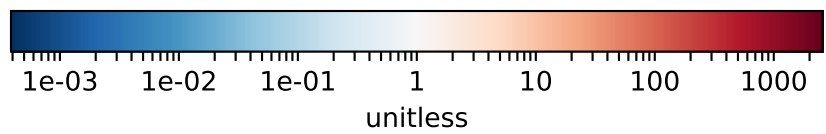
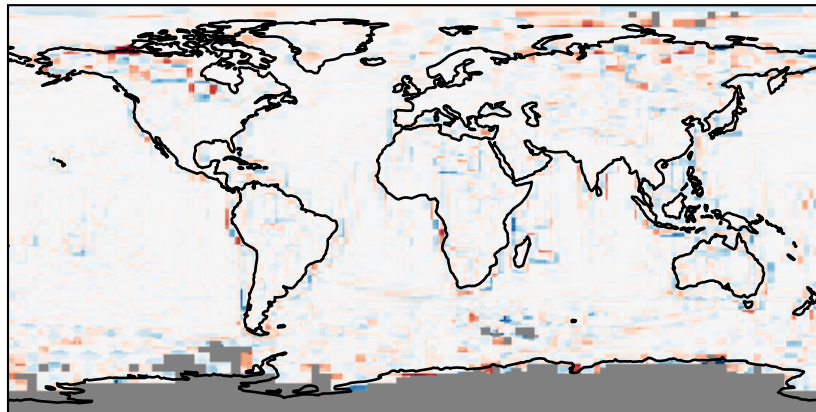
Difference (1x1.25)  
Dev - Ref, Dynamic Range




Difference (1x1.25)  
Dev - Ref, Restricted Range [5%,95%]



Ratio (1x1.25)  
Dev/Ref, Dynamic Range

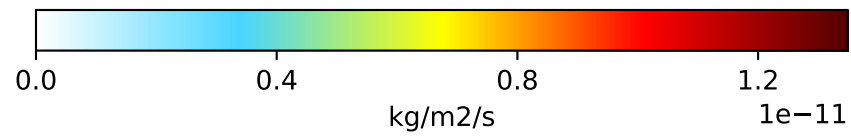
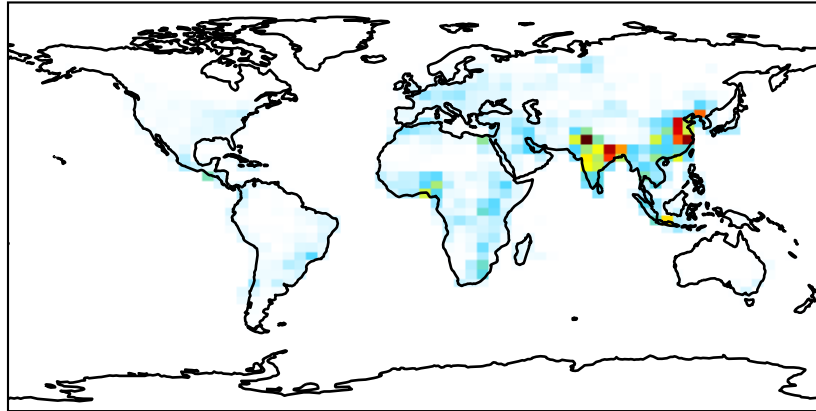


Ratio (1x1.25)  
Dev/Ref, Fixed Range

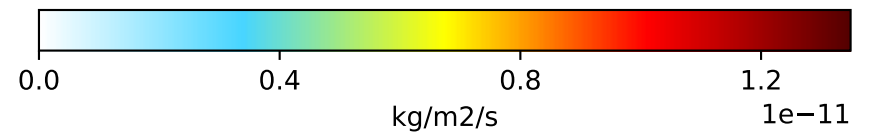
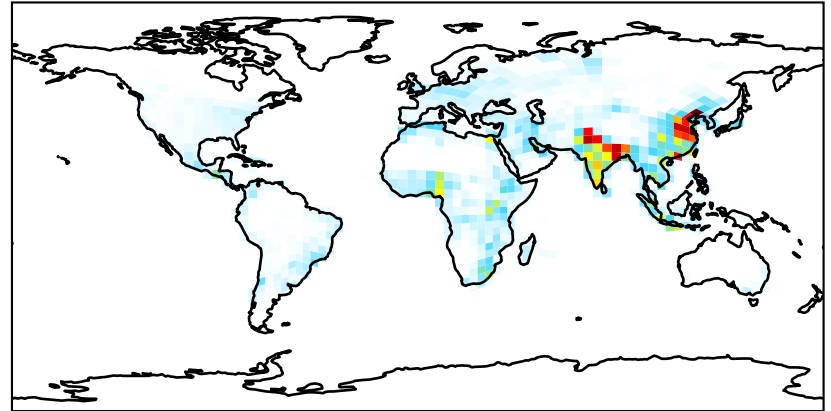


# EmisBCPO\_Anthro

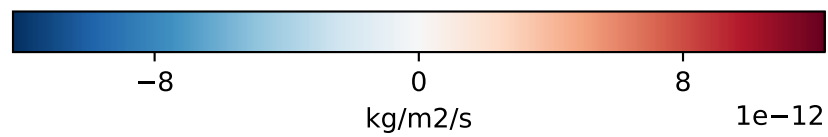
GCC\_14.2.0\_GEOS-IT (Ref)  
4.0x5.0



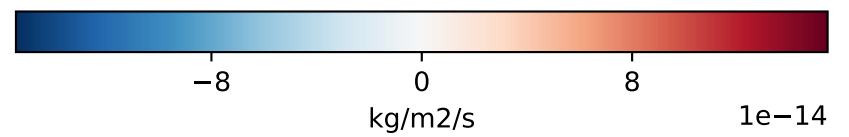
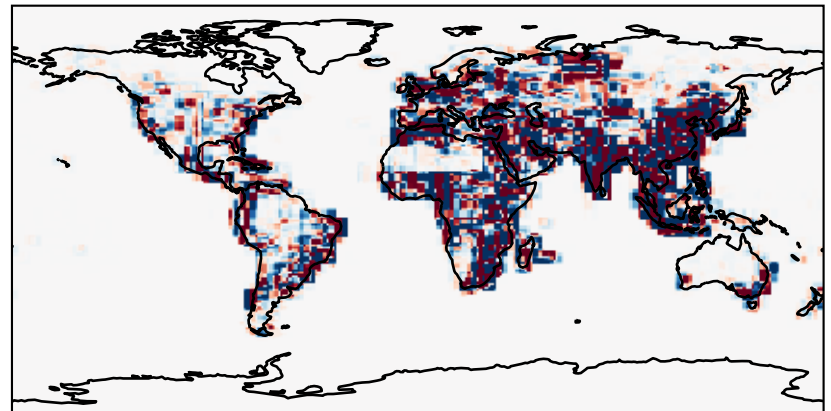
GCHP\_14.2.0\_GEOS-IT (Dev)  
c24



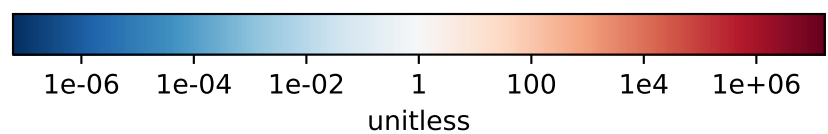
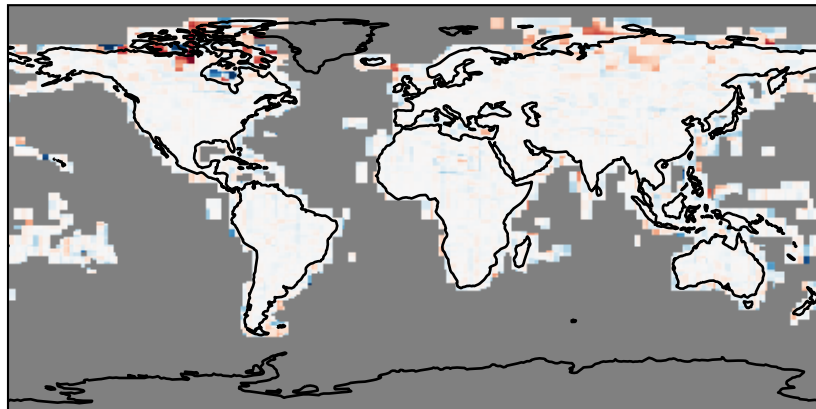
Difference (1x1.25)  
Dev - Ref, Dynamic Range



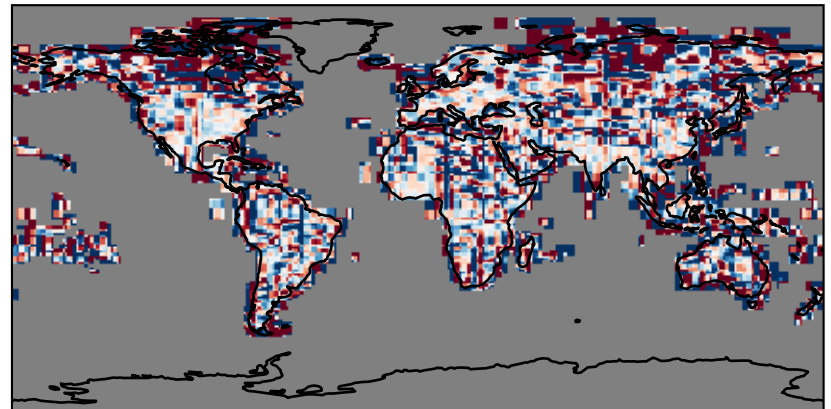
Difference (1x1.25)  
Dev - Ref, Restricted Range [5%,95%]



Ratio (1x1.25)  
Dev/Ref, Dynamic Range



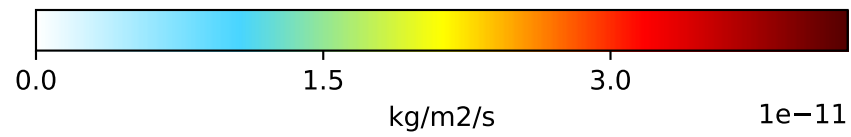
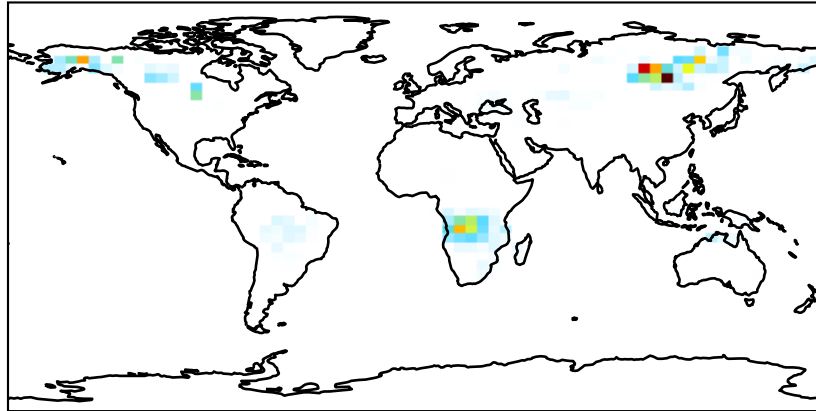
Ratio (1x1.25)  
Dev/Ref, Fixed Range



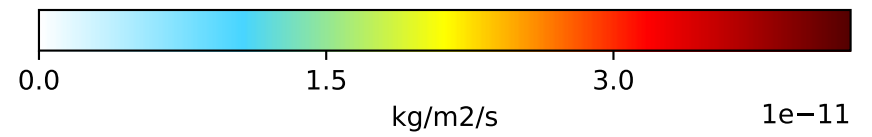
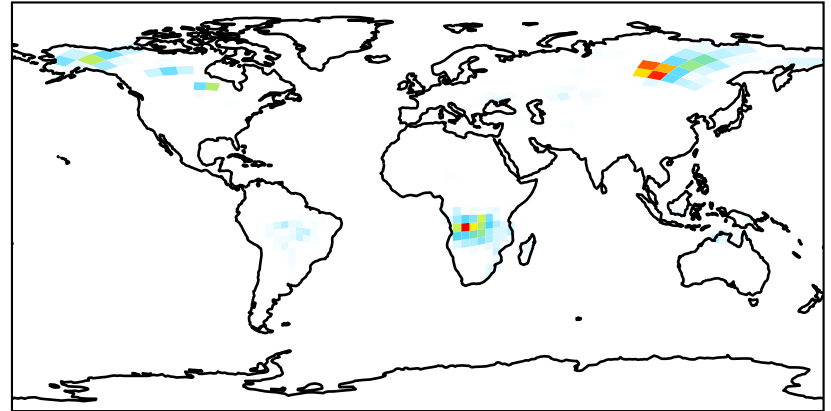


# EmisBCPO\_BioBurn

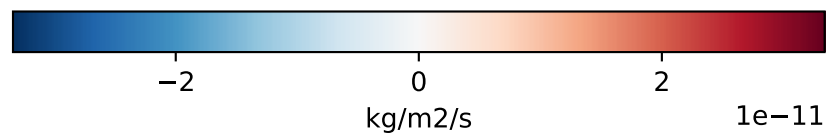
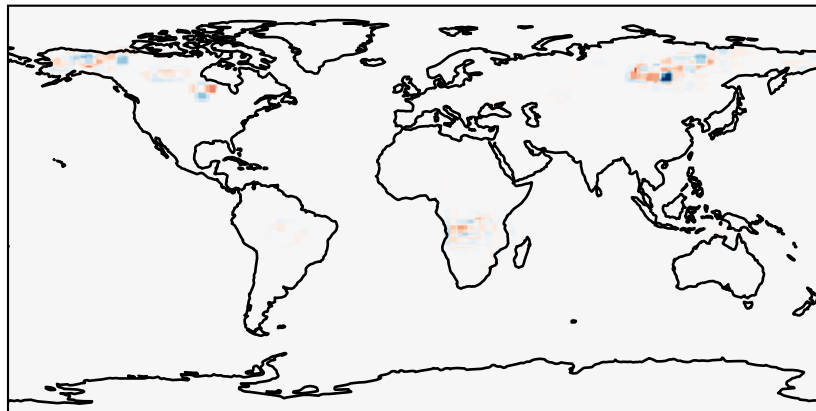
GCC\_14.2.0\_GEOS-IT (Ref)  
4.0x5.0



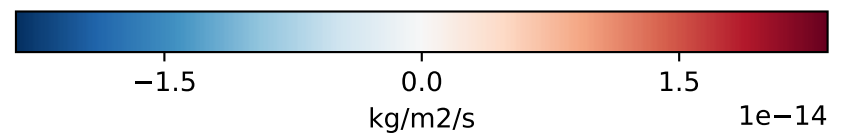
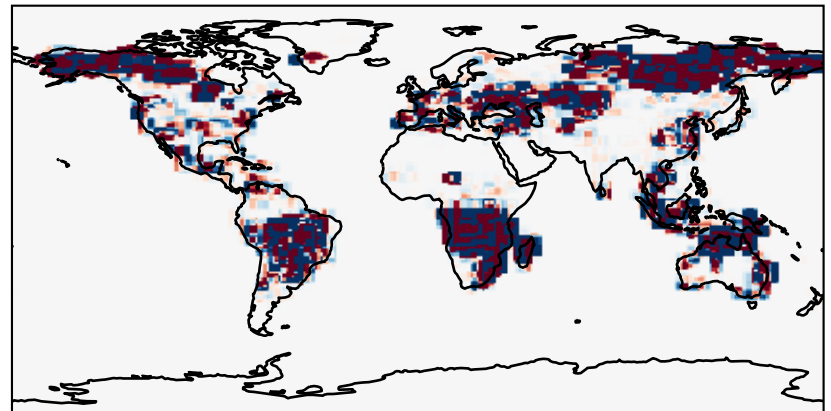
GCHP\_14.2.0\_GEOS-IT (Dev)  
c24



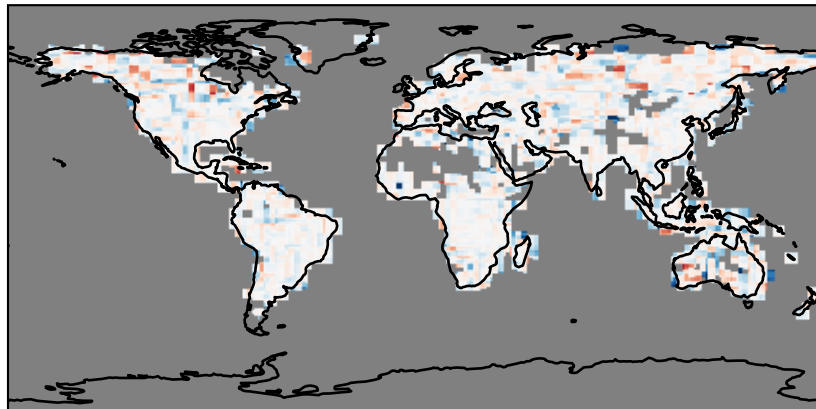
Difference (1x1.25)  
Dev - Ref, Dynamic Range



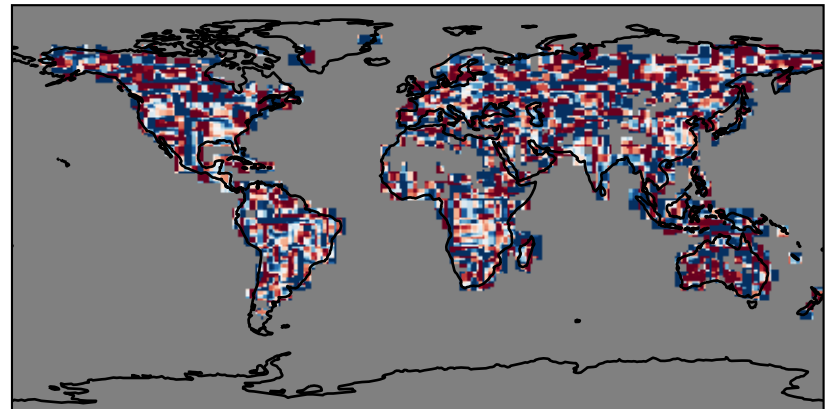
Difference (1x1.25)  
Dev - Ref, Restricted Range [5%,95%]



Ratio (1x1.25)  
Dev/Ref, Dynamic Range

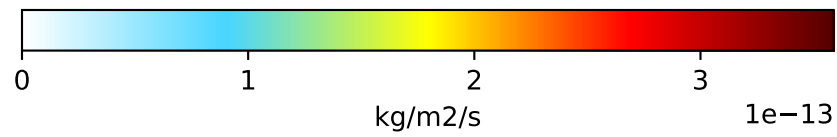
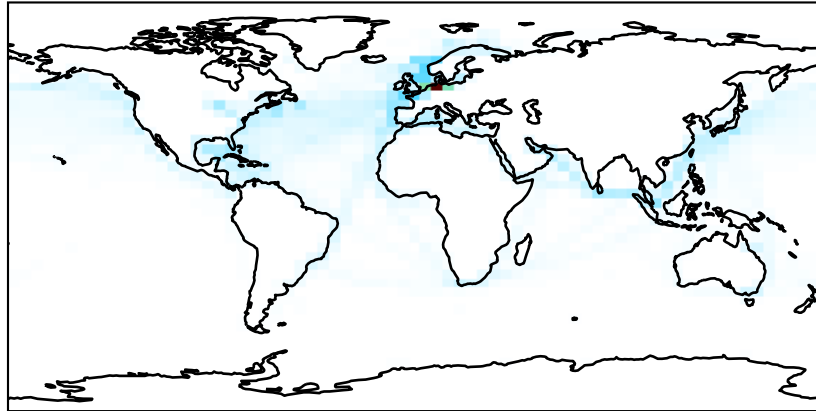


Ratio (1x1.25)  
Dev/Ref, Fixed Range

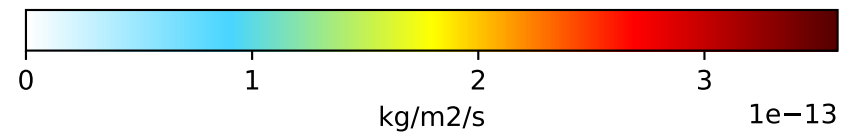
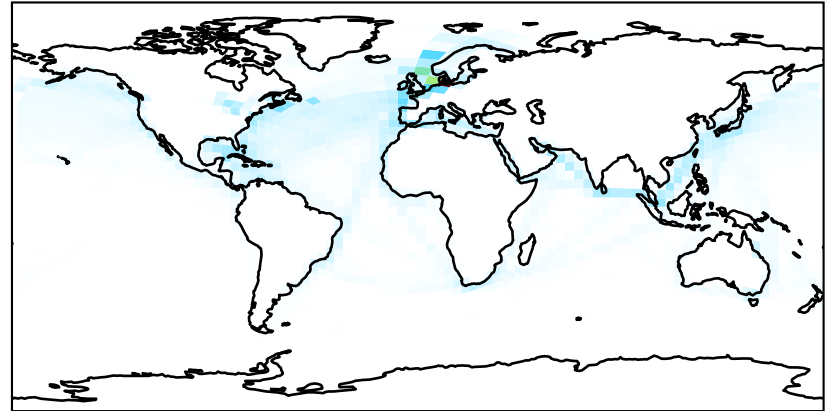


# EmisBCPO\_Ship

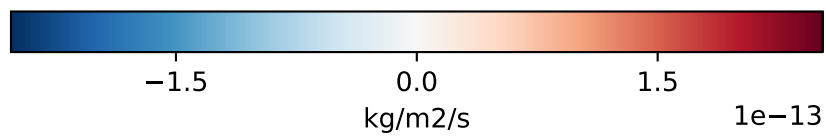
GCC\_14.2.0\_GEOS-IT (Ref)  
4.0x5.0



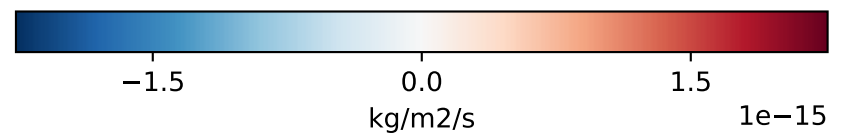
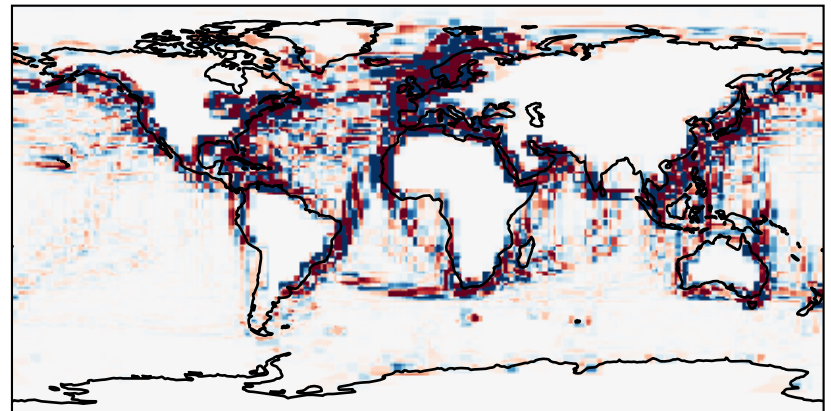
GCHP\_14.2.0\_GEOS-IT (Dev)  
c24



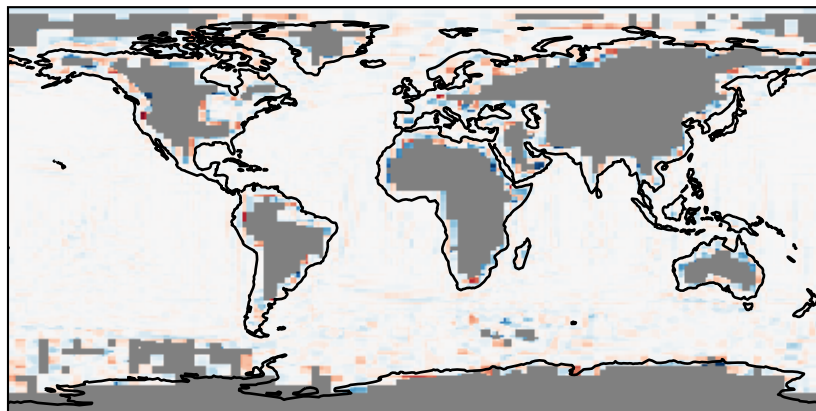
Difference (1x1.25)  
Dev - Ref, Dynamic Range




Difference (1x1.25)  
Dev - Ref, Restricted Range [5%,95%]



Ratio (1x1.25)  
Dev/Ref, Dynamic Range

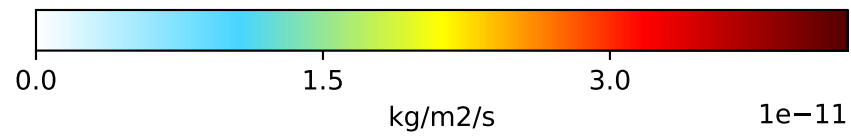
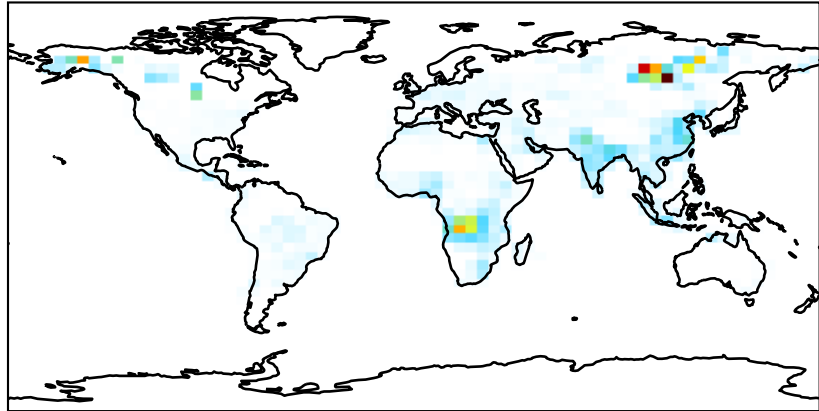


Ratio (1x1.25)  
Dev/Ref, Fixed Range

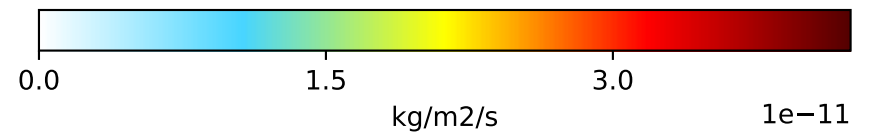
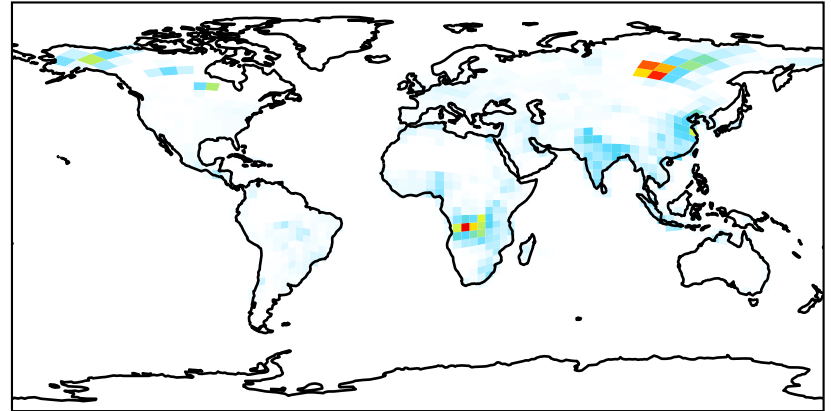


# EmisBCPO\_Total

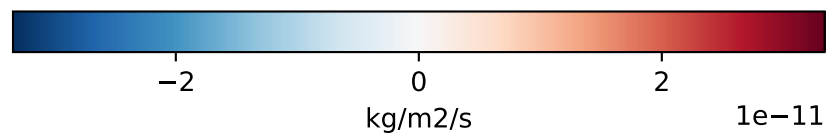
GCC\_14.2.0\_GEOS-IT (Ref)  
4.0x5.0



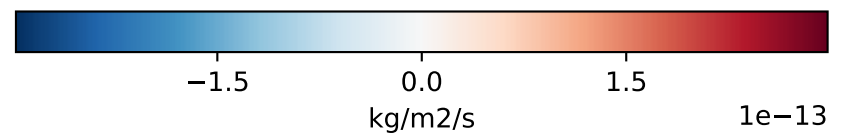
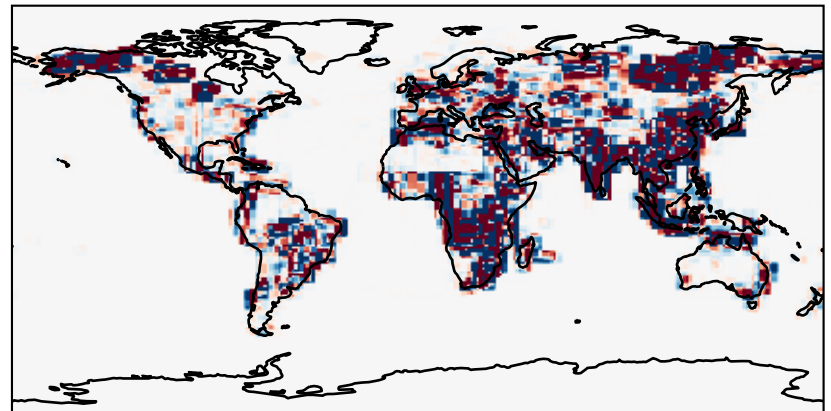
GCHP\_14.2.0\_GEOS-IT (Dev)  
c24



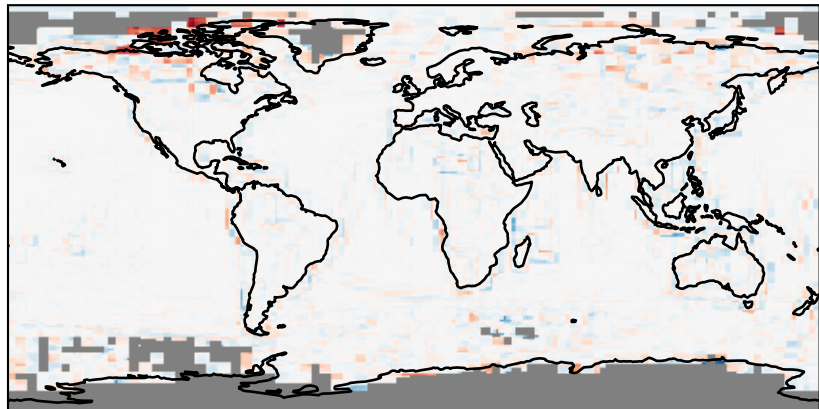
Difference (1x1.25)  
Dev - Ref, Dynamic Range




Difference (1x1.25)  
Dev - Ref, Restricted Range [5%,95%]



Ratio (1x1.25)  
Dev/Ref, Dynamic Range

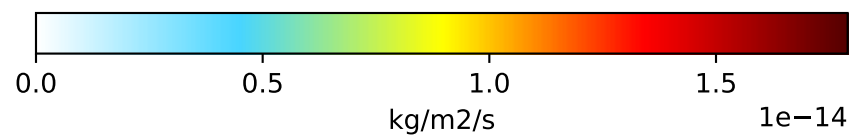
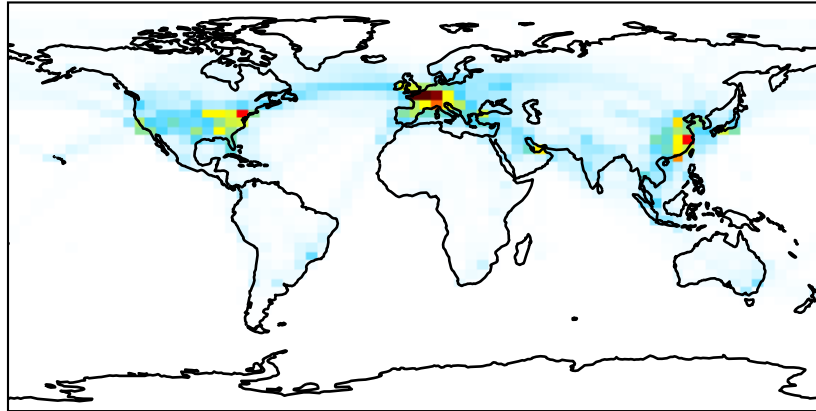


Ratio (1x1.25)  
Dev/Ref, Fixed Range

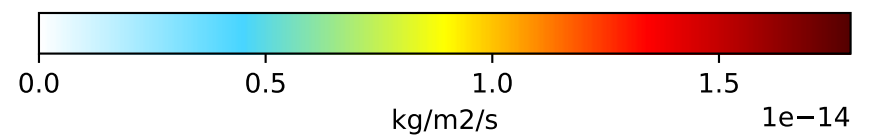
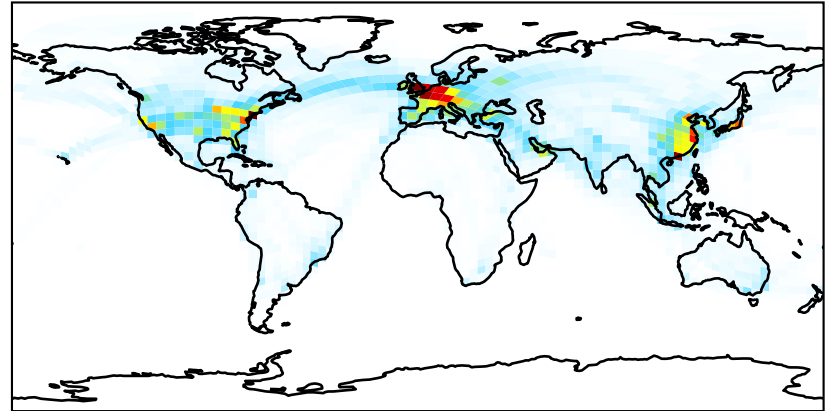


# EmisOCPI\_Aircraft

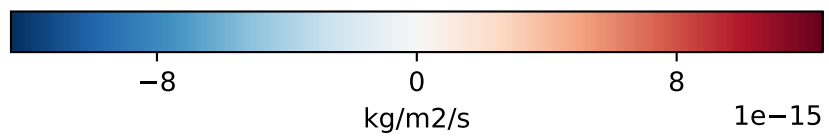
GCC\_14.2.0\_GEOS-IT (Ref)  
4.0x5.0



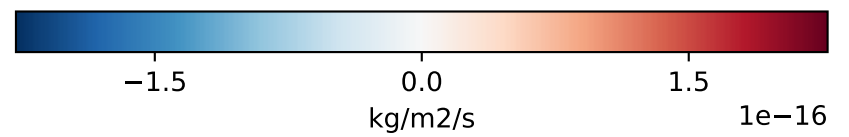
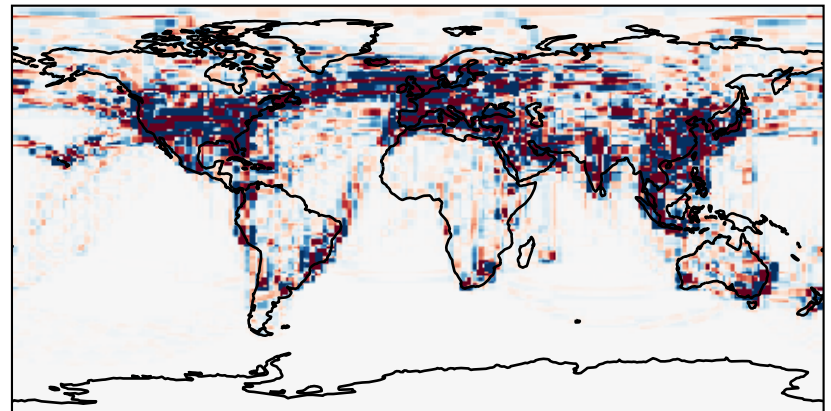
GCHP\_14.2.0\_GEOS-IT (Dev)  
c24



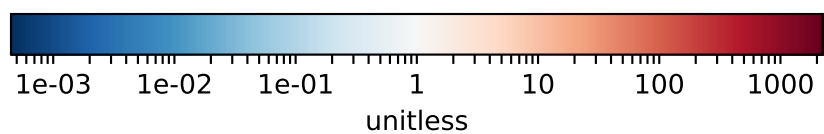
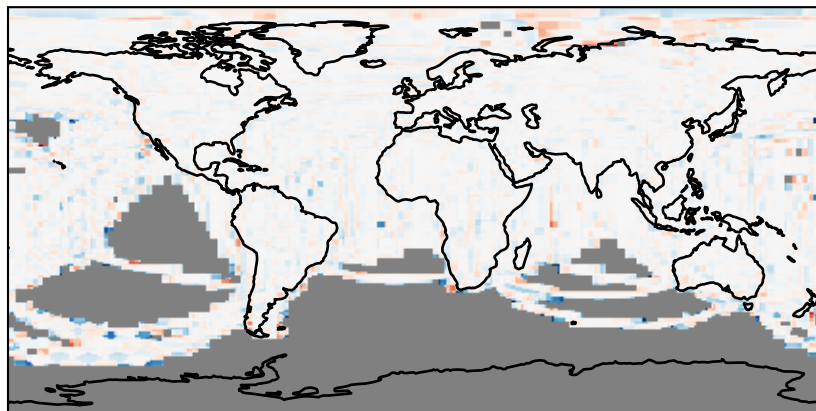
Difference (1x1.25)  
Dev - Ref, Dynamic Range



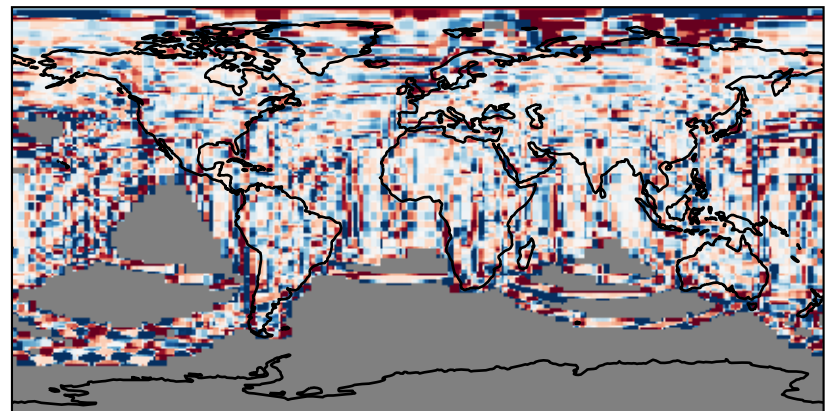
Difference (1x1.25)  
Dev - Ref, Restricted Range [5%,95%]



Ratio (1x1.25)  
Dev/Ref, Dynamic Range

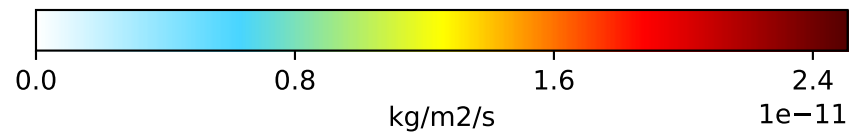
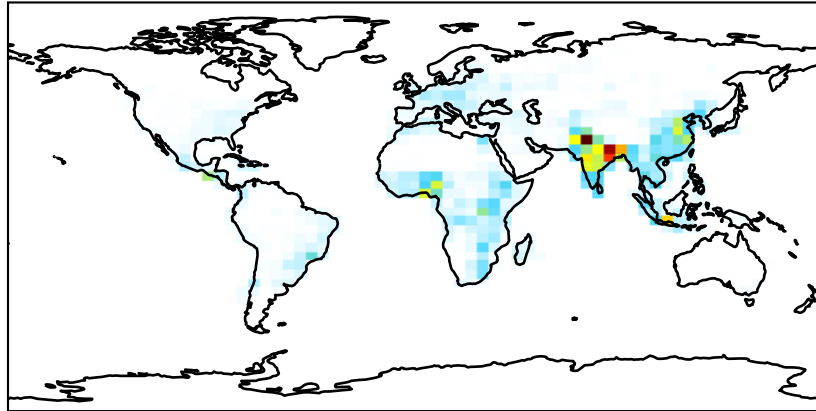


Ratio (1x1.25)  
Dev/Ref, Fixed Range

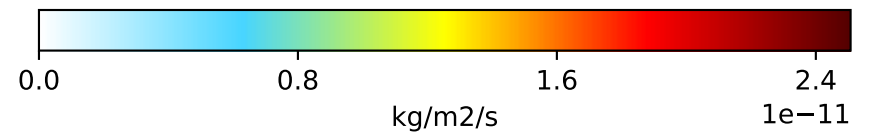
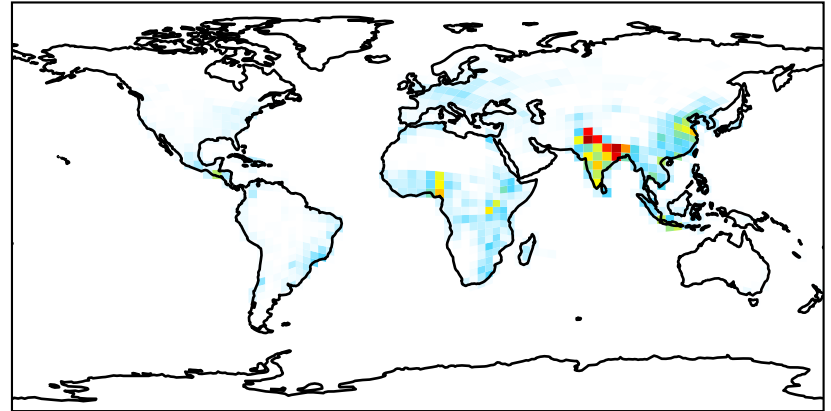


# EmisOCPI\_Anthro

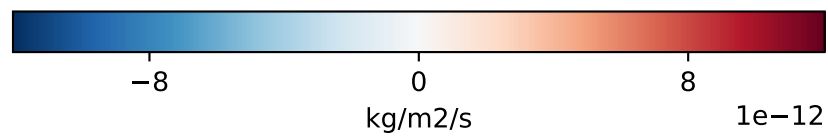
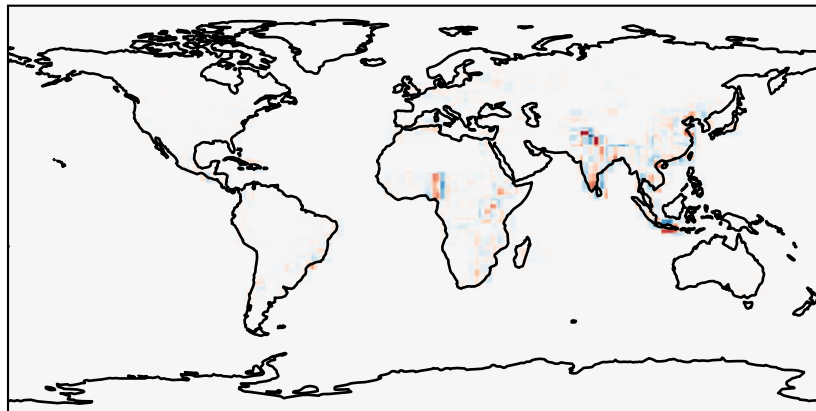
GCC\_14.2.0\_GEOS-IT (Ref)  
4.0x5.0



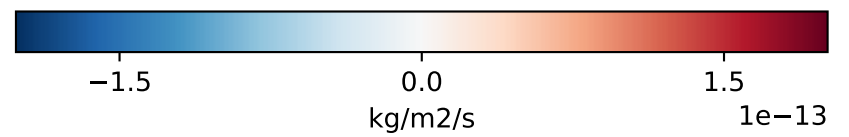
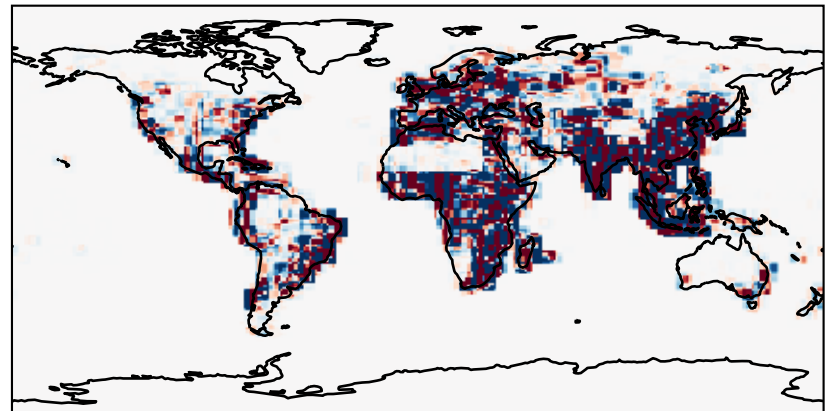
GCHP\_14.2.0\_GEOS-IT (Dev)  
c24



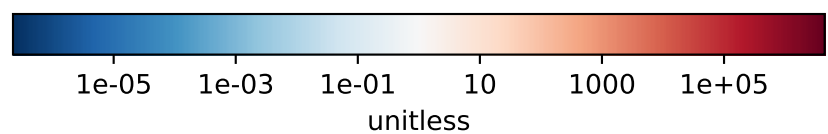
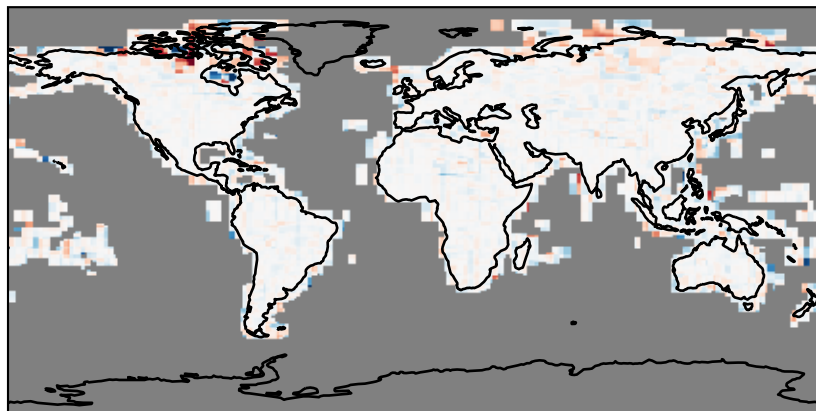
Difference (1x1.25)  
Dev - Ref, Dynamic Range



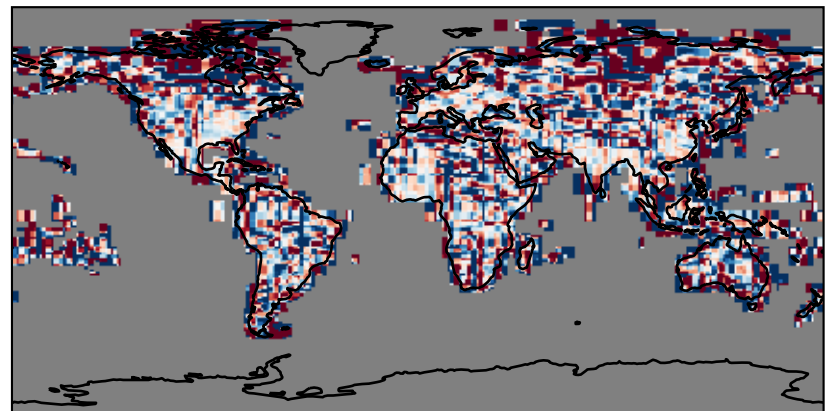
Difference (1x1.25)  
Dev - Ref, Restricted Range [5%,95%]



Ratio (1x1.25)  
Dev/Ref, Dynamic Range

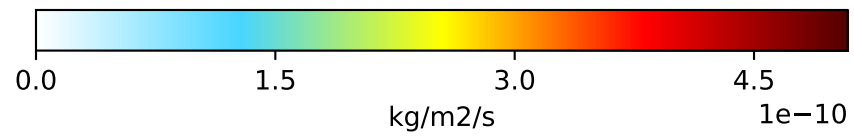
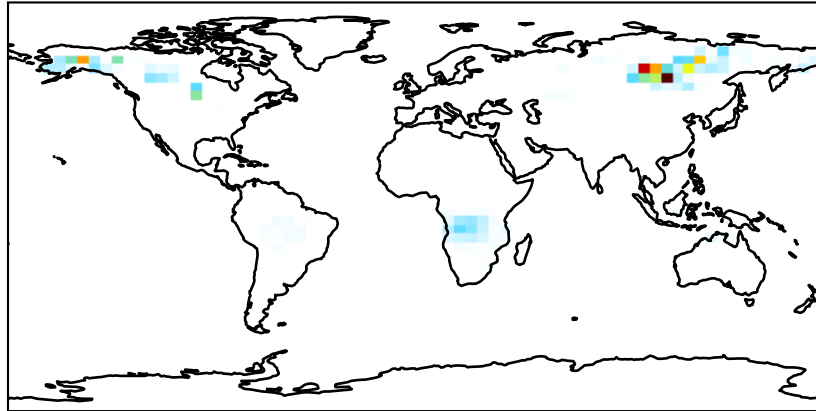


Ratio (1x1.25)  
Dev/Ref, Fixed Range

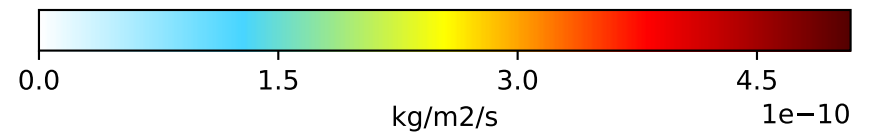
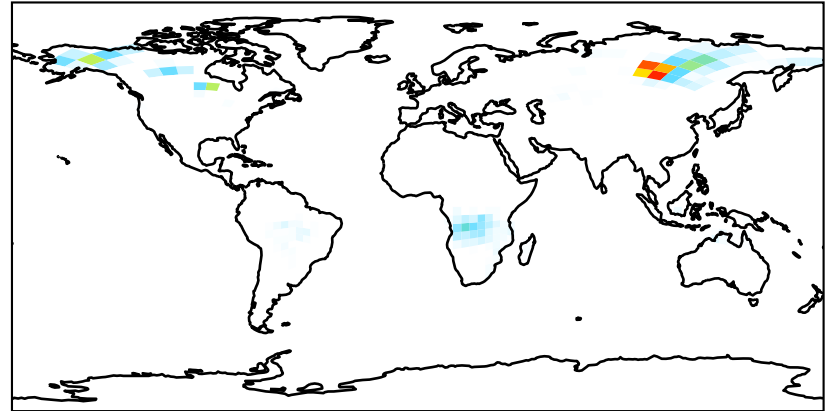


# EmisOCPI\_BioBurn

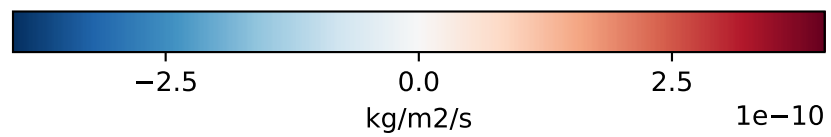
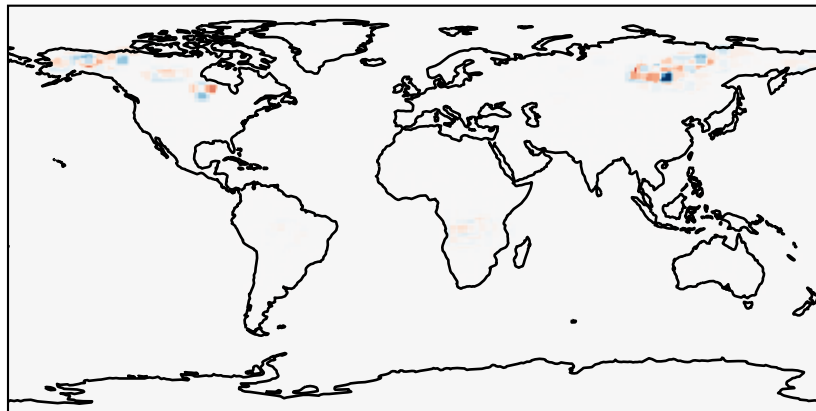
GCC\_14.2.0\_GEOS-IT (Ref)  
4.0x5.0



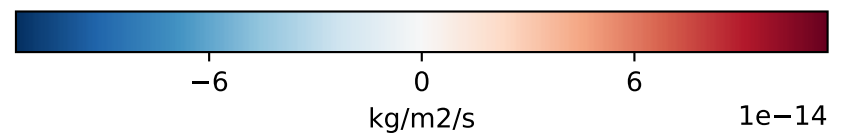
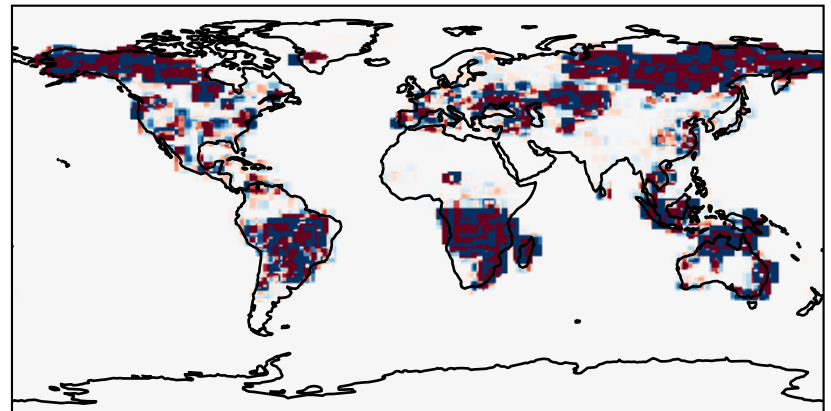
GCHP\_14.2.0\_GEOS-IT (Dev)  
c24



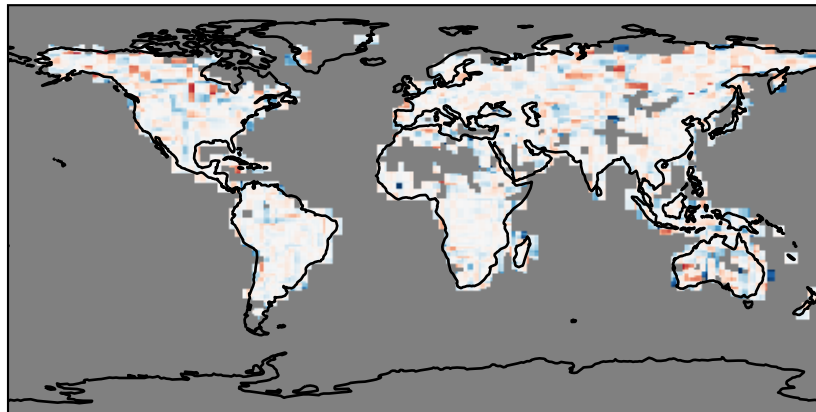
Difference (1x1.25)  
Dev - Ref, Dynamic Range



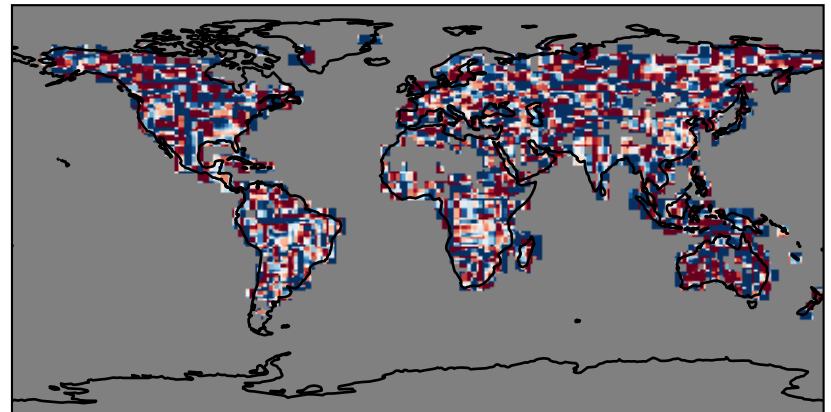
Difference (1x1.25)  
Dev - Ref, Restricted Range [5%,95%]



Ratio (1x1.25)  
Dev/Ref, Dynamic Range

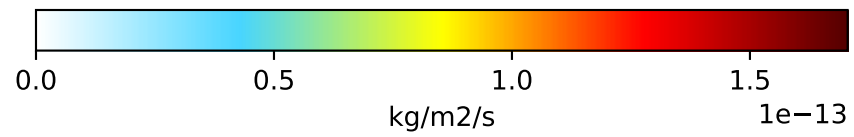
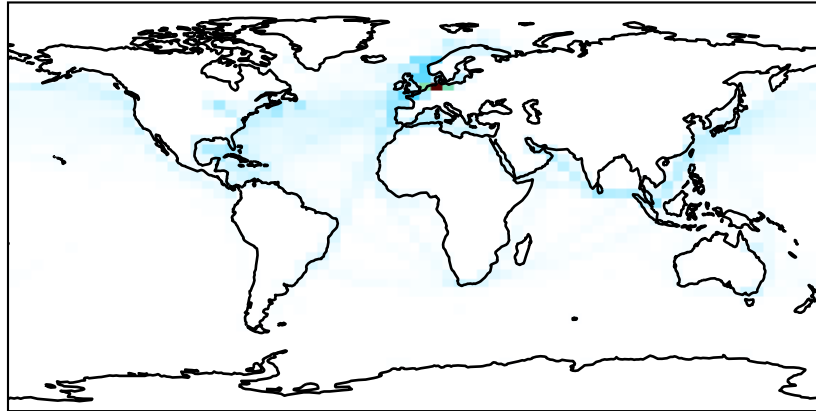


Ratio (1x1.25)  
Dev/Ref, Fixed Range

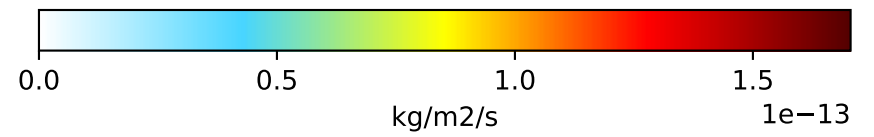
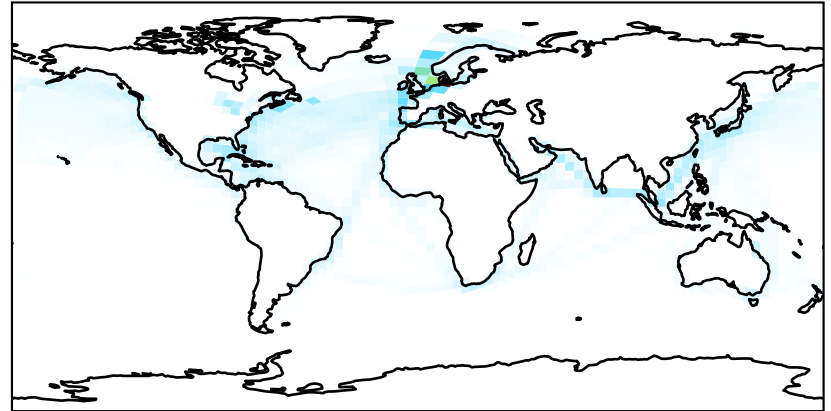


# EmisOCPI\_Ship

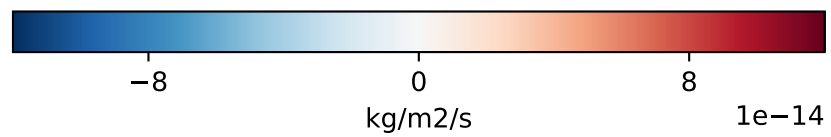
GCC\_14.2.0\_GEOS-IT (Ref)  
4.0x5.0



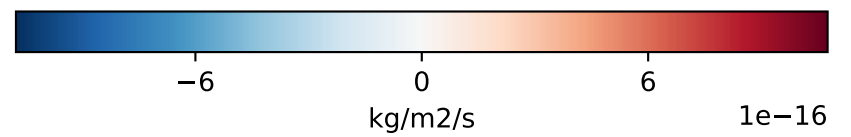
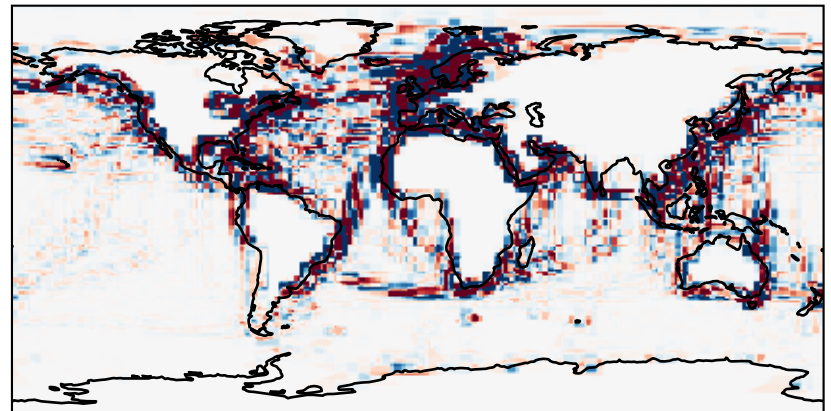
GCHP\_14.2.0\_GEOS-IT (Dev)  
c24



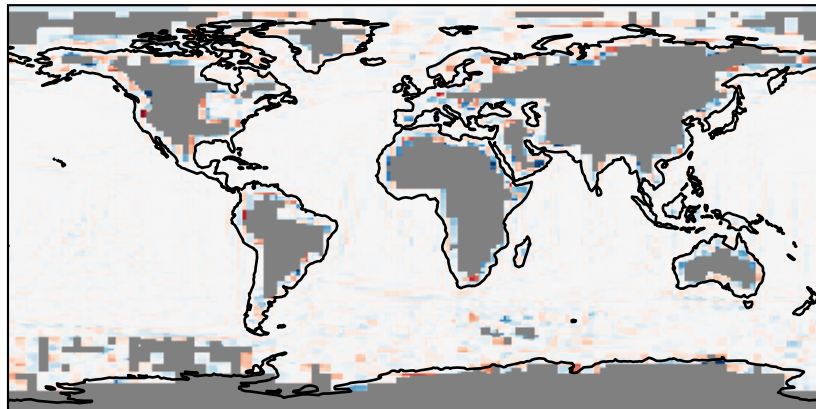
Difference (1x1.25)  
Dev - Ref, Dynamic Range




Difference (1x1.25)  
Dev - Ref, Restricted Range [5%,95%]



Ratio (1x1.25)  
Dev/Ref, Dynamic Range

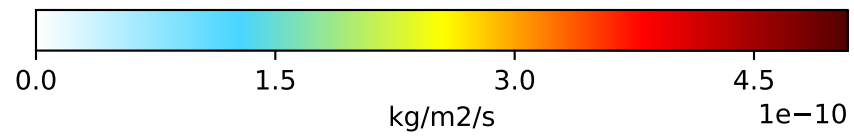
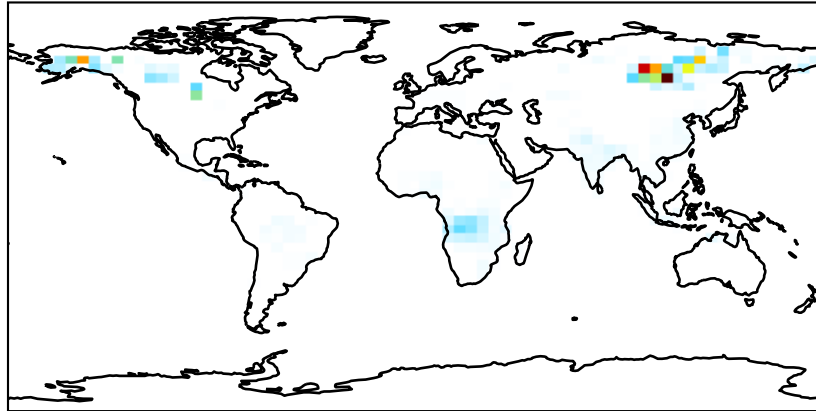


Ratio (1x1.25)  
Dev/Ref, Fixed Range

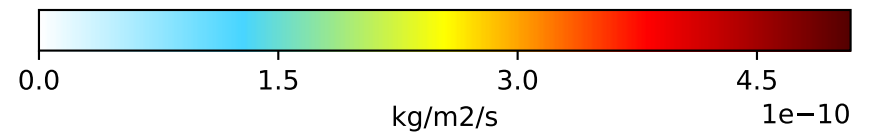
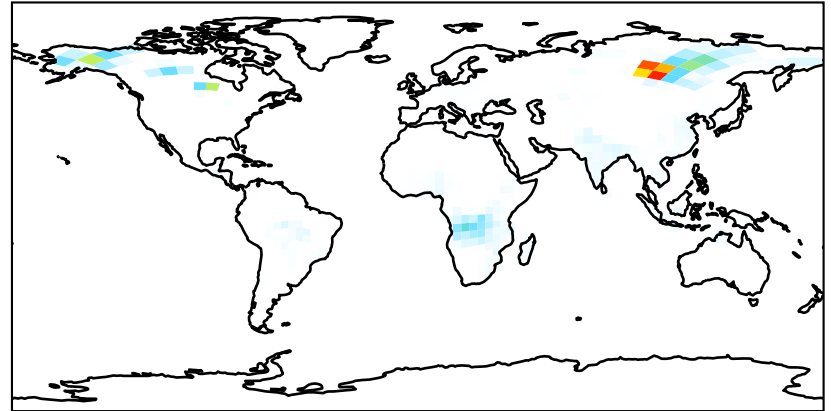


# EmisOCPI\_Total

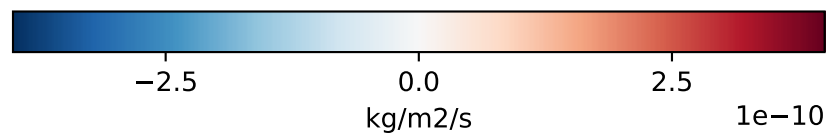
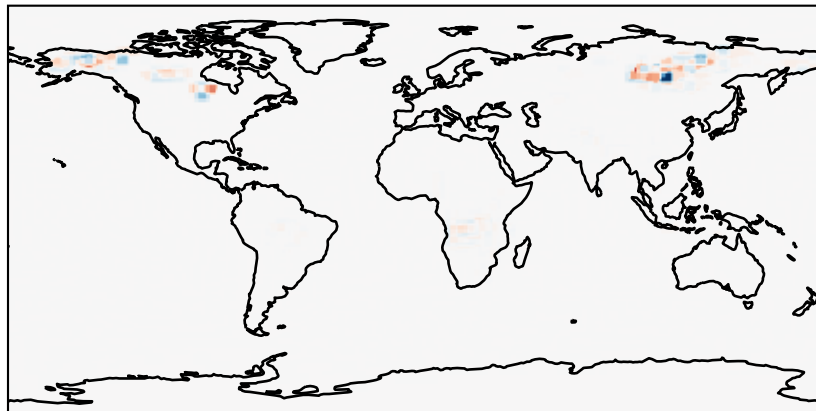
GCC\_14.2.0\_GEOS-IT (Ref)  
4.0x5.0



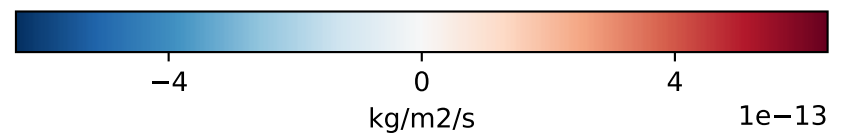
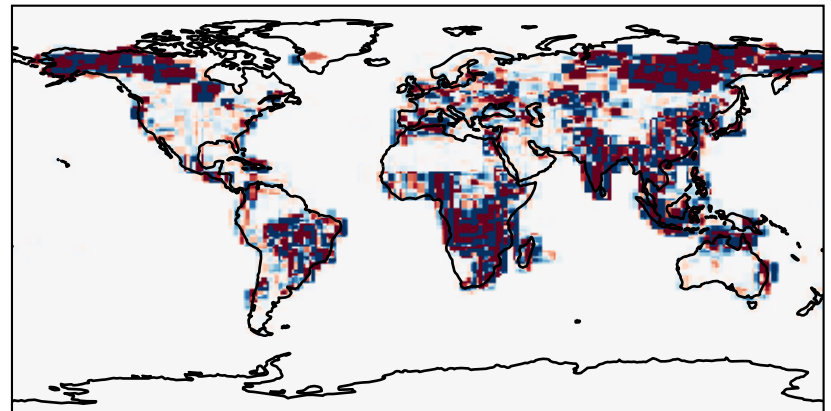
GCHP\_14.2.0\_GEOS-IT (Dev)  
c24



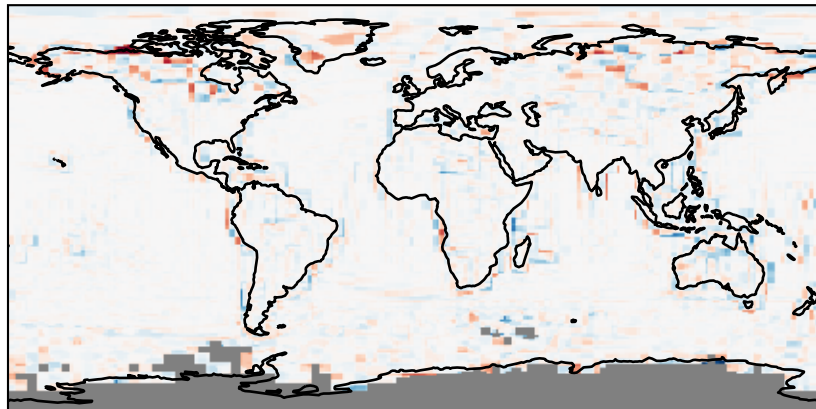
Difference (1x1.25)  
Dev - Ref, Dynamic Range




Difference (1x1.25)  
Dev - Ref, Restricted Range [5%,95%]



Ratio (1x1.25)  
Dev/Ref, Dynamic Range



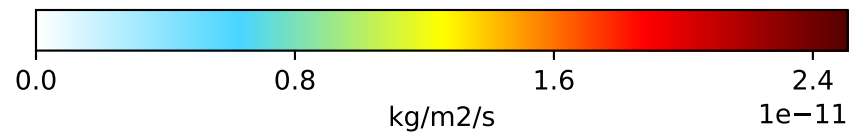
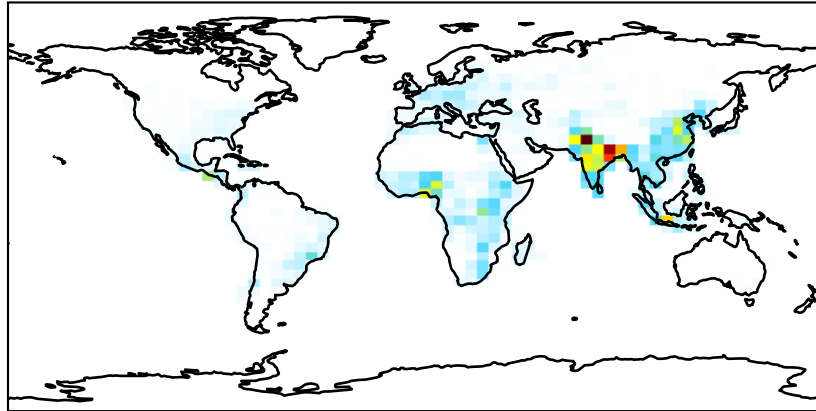
Ratio (1x1.25)  
Dev/Ref, Fixed Range



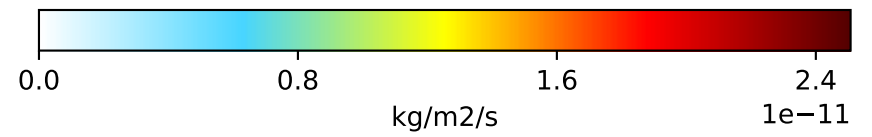
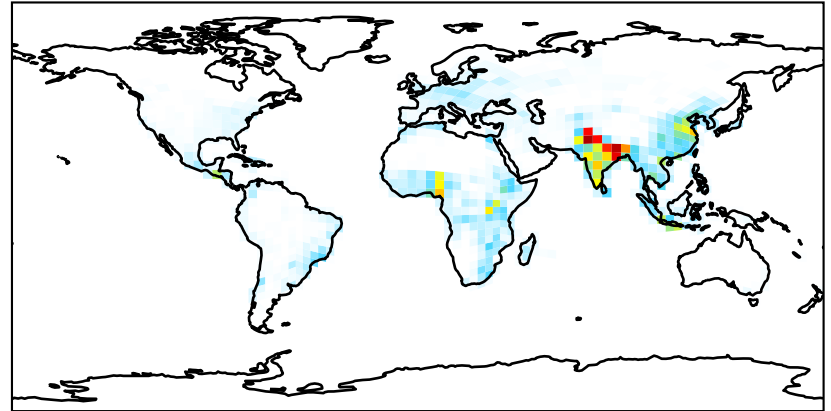


# EmisOCPO\_Anthro

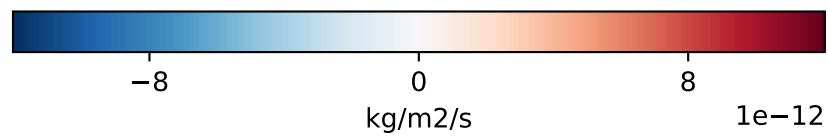
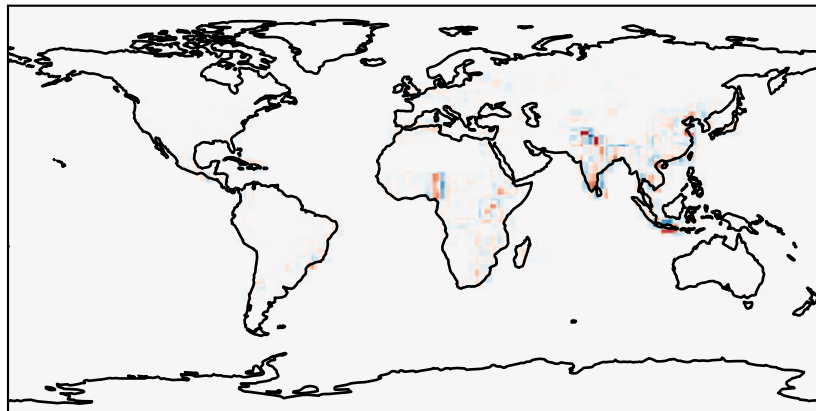
GCC\_14.2.0\_GEOS-IT (Ref)  
4.0x5.0



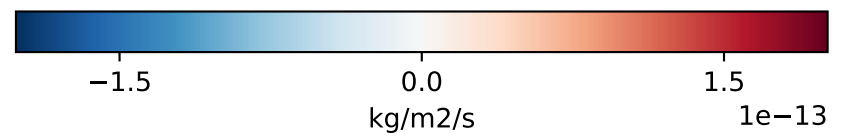
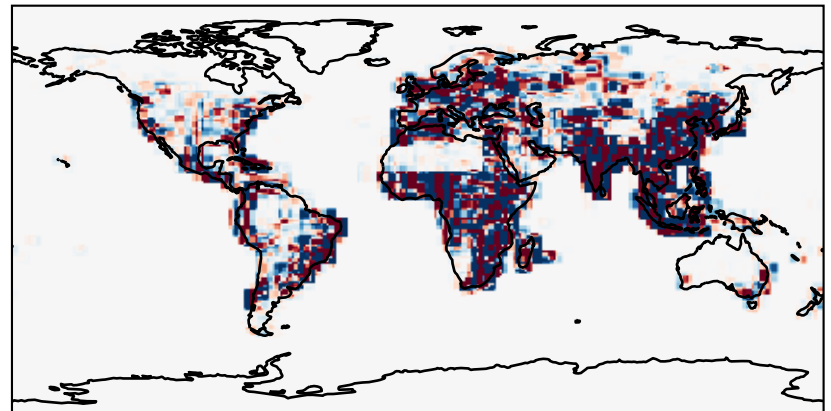
GCHP\_14.2.0\_GEOS-IT (Dev)  
c24



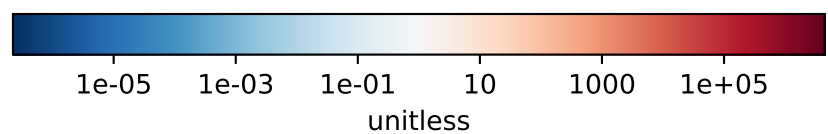
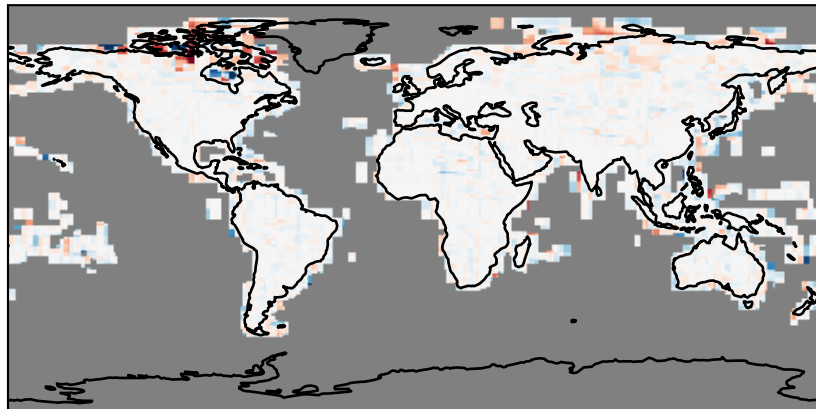
Difference (1x1.25)  
Dev - Ref, Dynamic Range



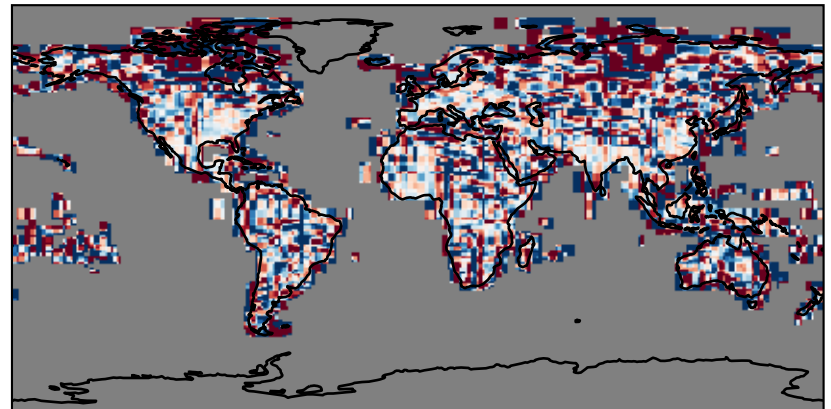
Difference (1x1.25)  
Dev - Ref, Restricted Range [5%,95%]



Ratio (1x1.25)  
Dev/Ref, Dynamic Range

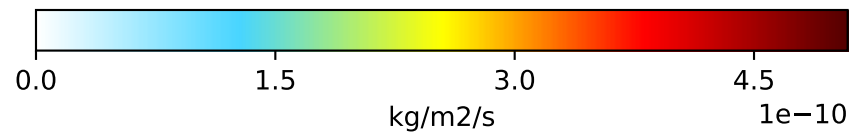
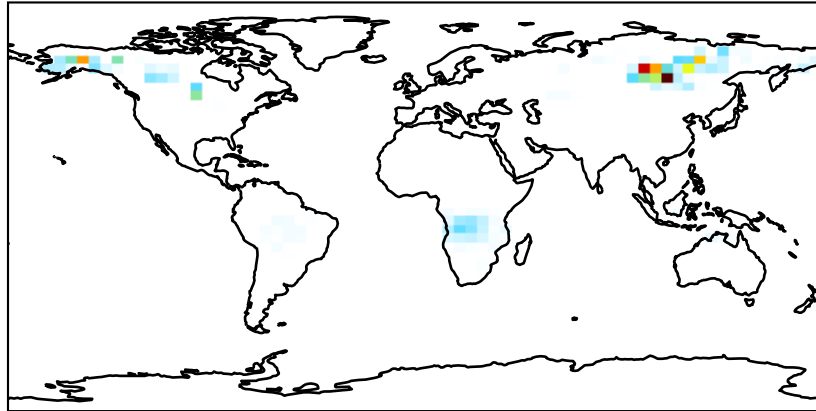


Ratio (1x1.25)  
Dev/Ref, Fixed Range

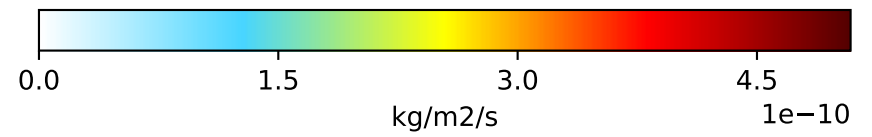
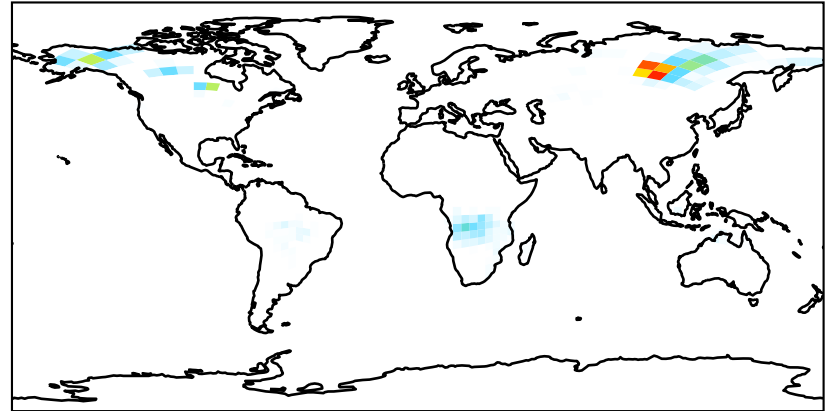


# EmisOCPO\_BioBurn

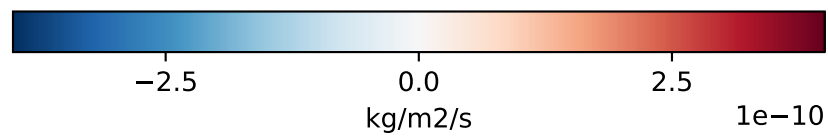
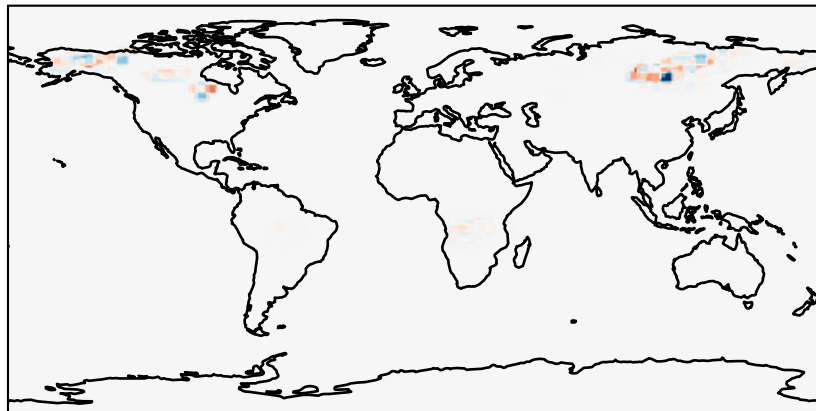
GCC\_14.2.0\_GEOS-IT (Ref)  
4.0x5.0



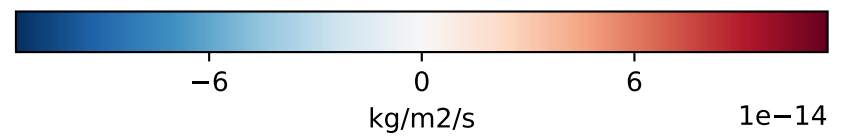
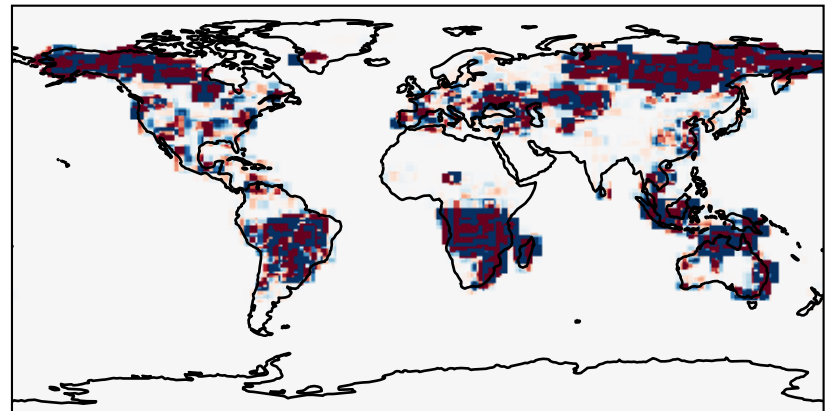
GCHP\_14.2.0\_GEOS-IT (Dev)  
c24



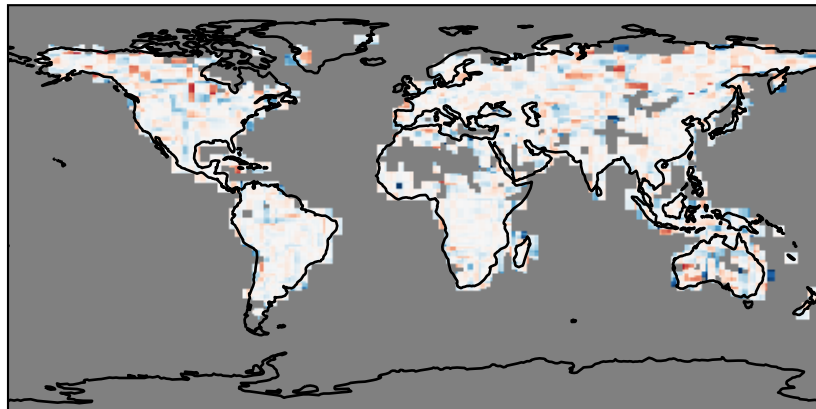
Difference (1x1.25)  
Dev - Ref, Dynamic Range



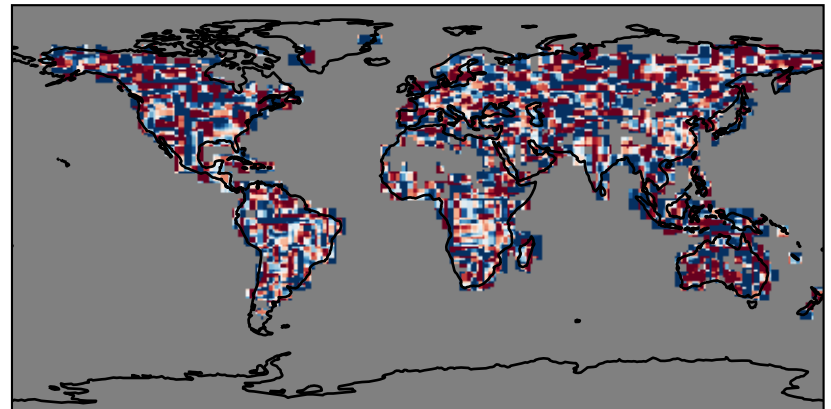
Difference (1x1.25)  
Dev - Ref, Restricted Range [5%,95%]



Ratio (1x1.25)  
Dev/Ref, Dynamic Range

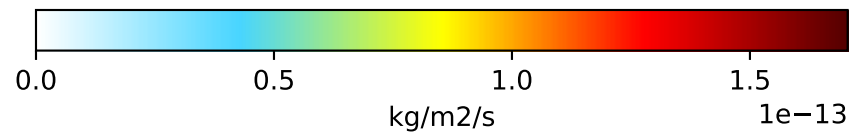
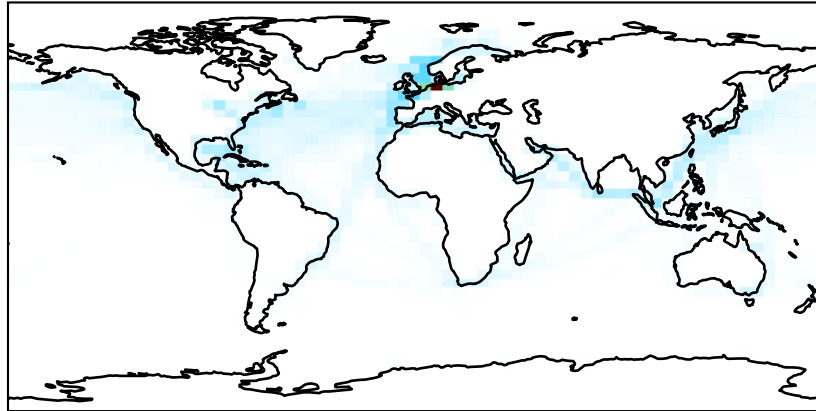


Ratio (1x1.25)  
Dev/Ref, Fixed Range

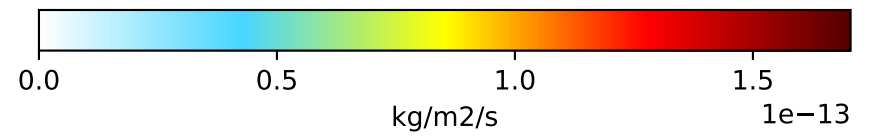
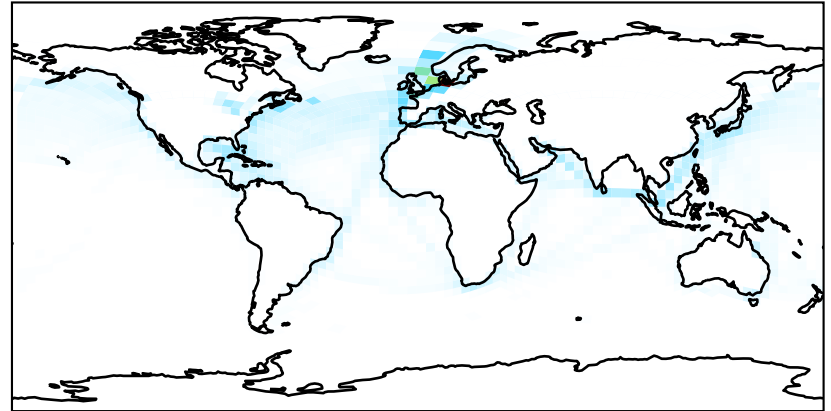


# EmisOCPO\_Ship

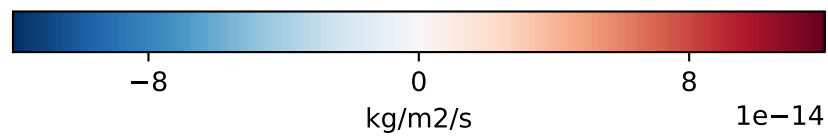
GCC\_14.2.0\_GEOS-IT (Ref)  
4.0x5.0



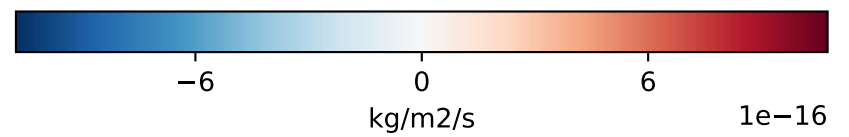
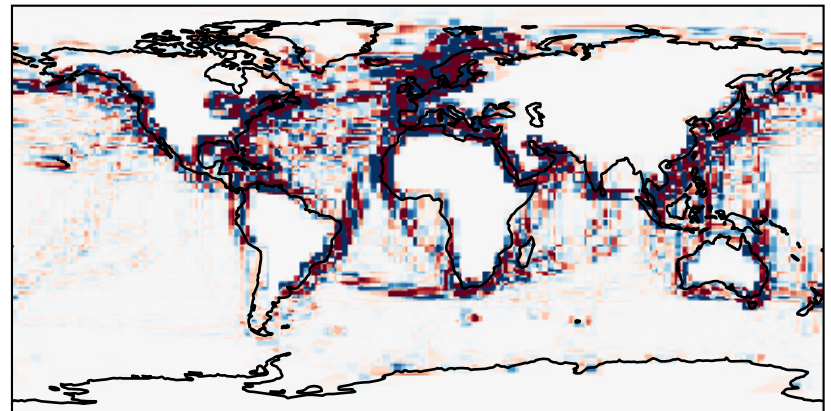
GCHP\_14.2.0\_GEOS-IT (Dev)  
c24



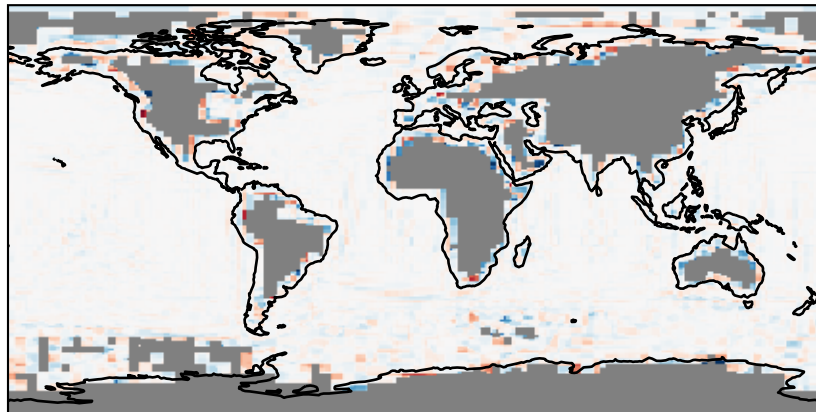
Difference (1x1.25)  
Dev - Ref, Dynamic Range




Difference (1x1.25)  
Dev - Ref, Restricted Range [5%,95%]



Ratio (1x1.25)  
Dev/Ref, Dynamic Range

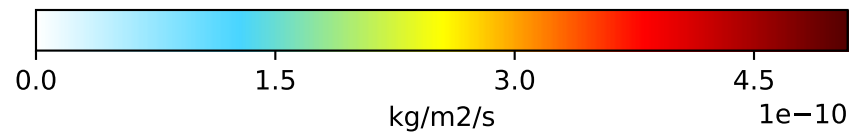
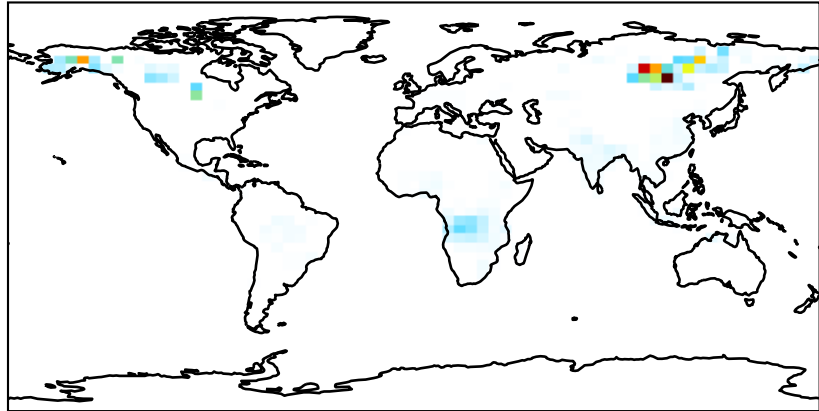


Ratio (1x1.25)  
Dev/Ref, Fixed Range

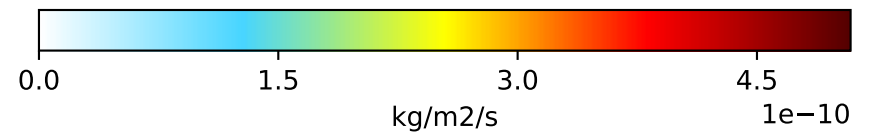
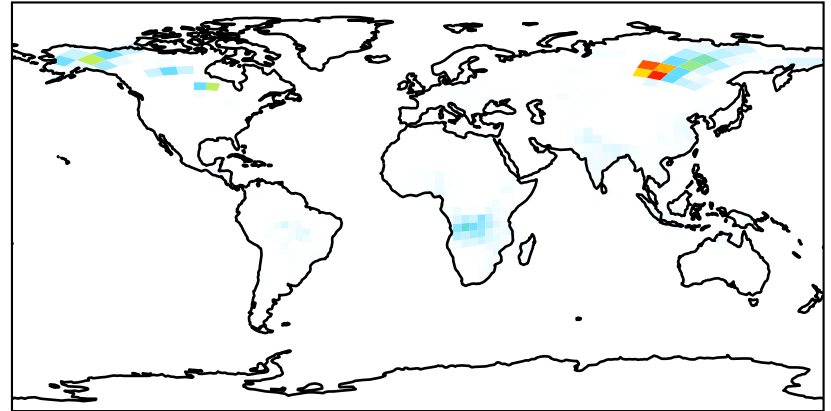


# EmisOCPO\_Total

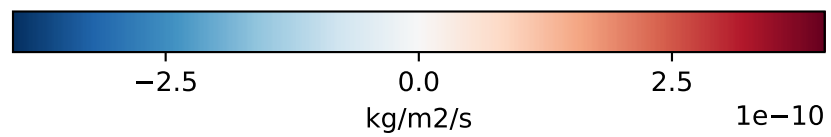
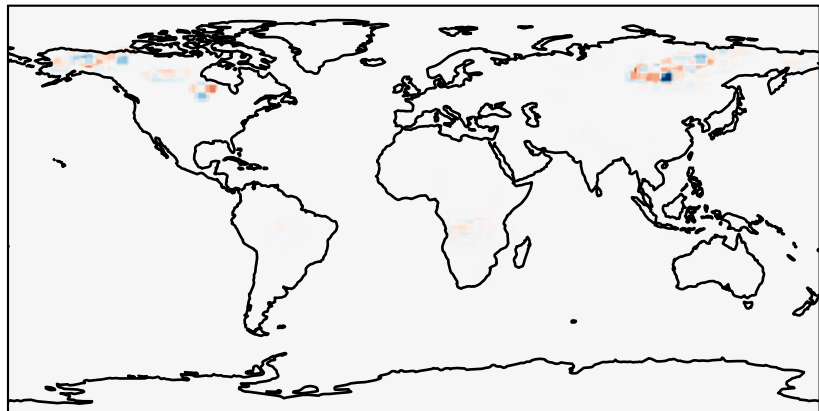
GCC\_14.2.0\_GEOS-IT (Ref)  
4.0x5.0



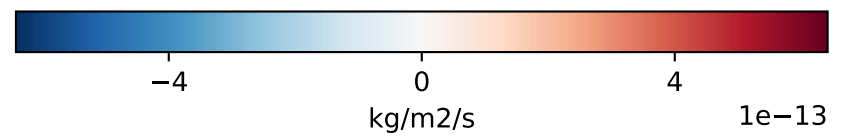
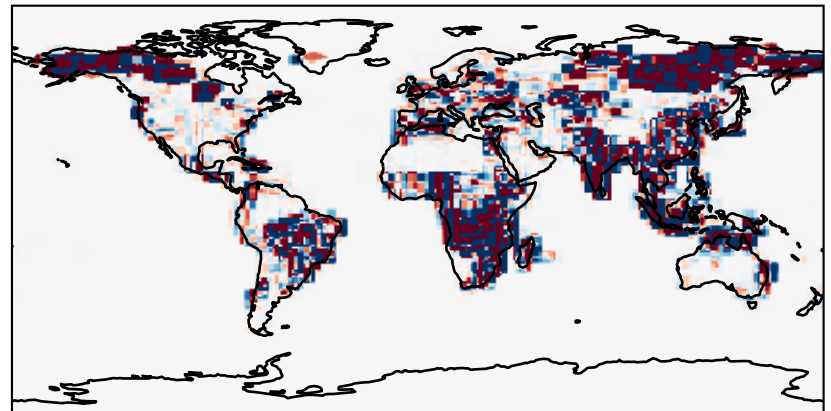
GCHP\_14.2.0\_GEOS-IT (Dev)  
c24



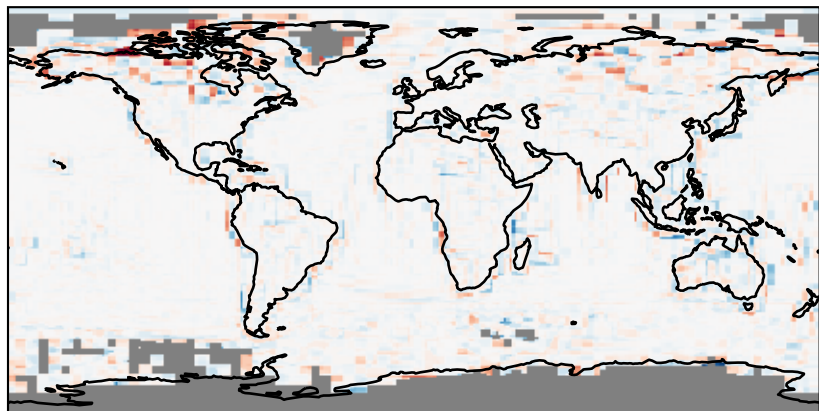
Difference (1x1.25)  
Dev - Ref, Dynamic Range




Difference (1x1.25)  
Dev - Ref, Restricted Range [5%,95%]



Ratio (1x1.25)  
Dev/Ref, Dynamic Range

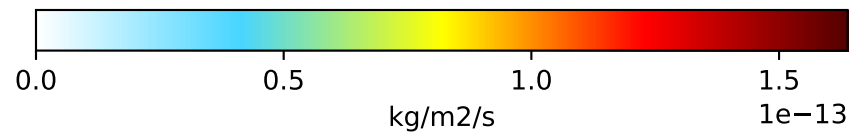
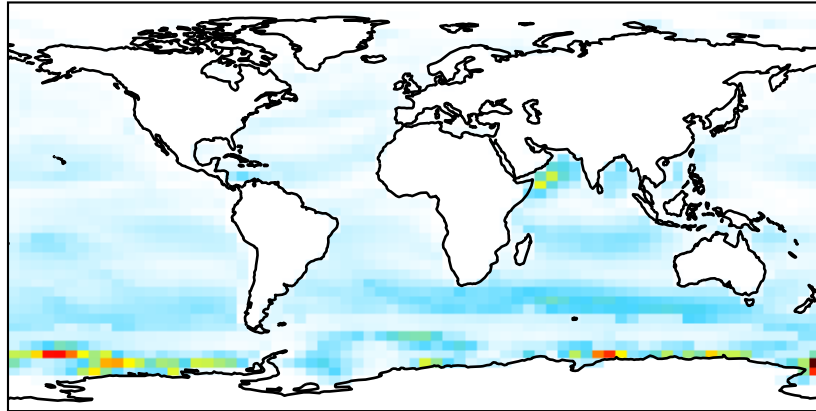


Ratio (1x1.25)  
Dev/Ref, Fixed Range

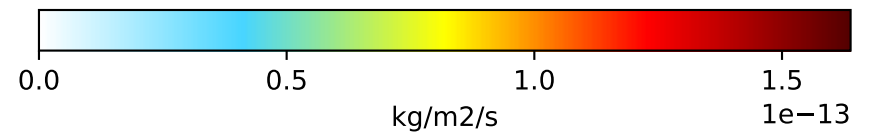
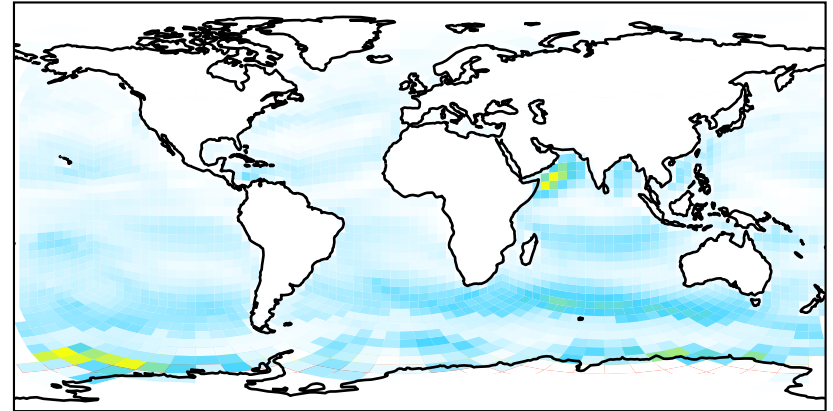


# EmisBrSALA\_Natural

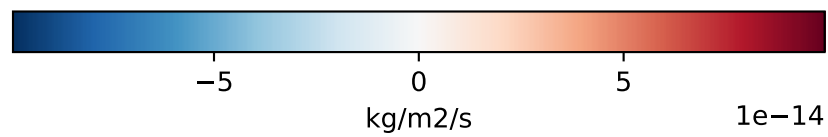
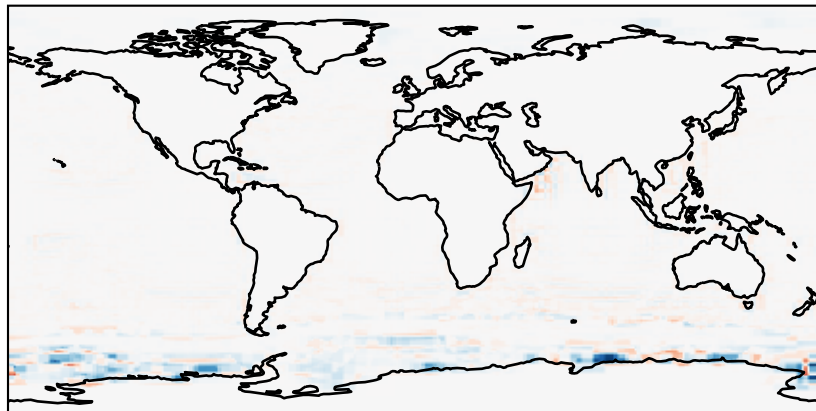
GCC\_14.2.0\_GEOS-IT (Ref)  
4.0x5.0



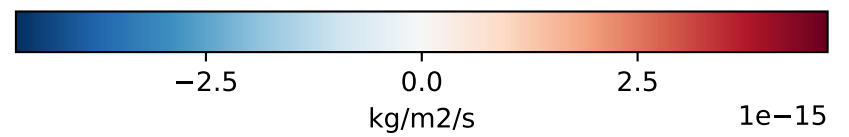
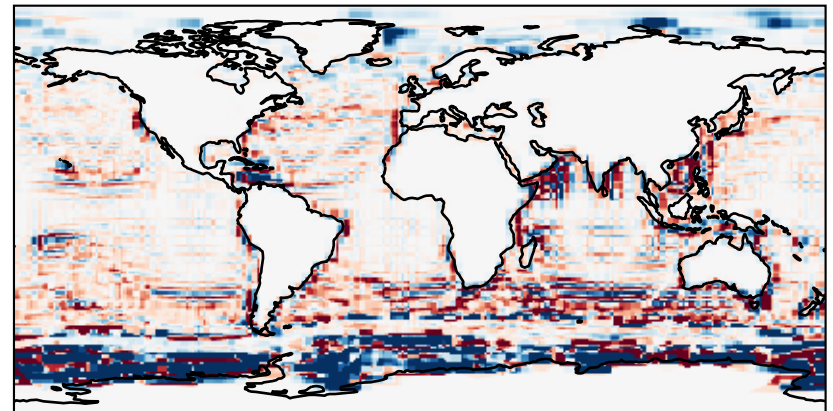
GCHP\_14.2.0\_GEOS-IT (Dev)  
c24



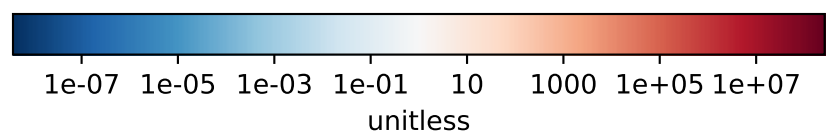
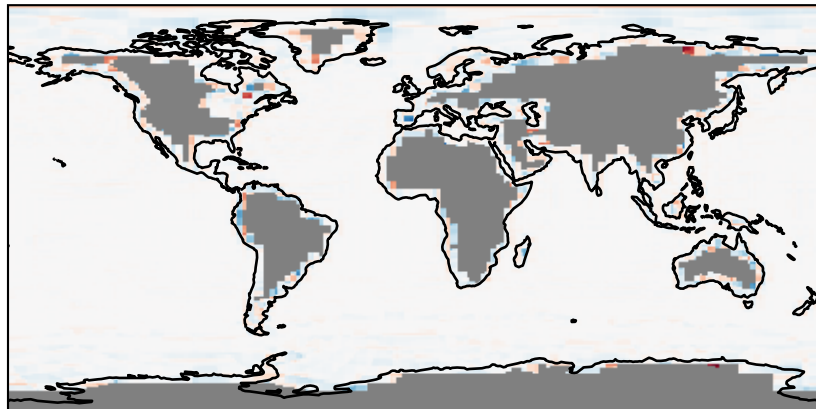
Difference (1x1.25)  
Dev - Ref, Dynamic Range



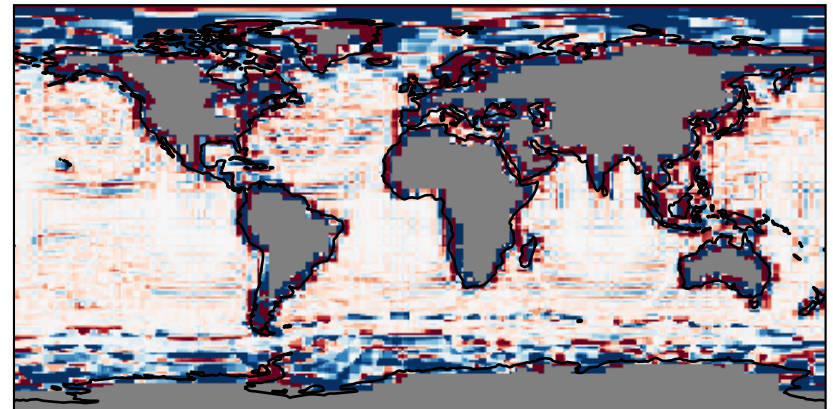
Difference (1x1.25)  
Dev - Ref, Restricted Range [5%,95%]



Ratio (1x1.25)  
Dev/Ref, Dynamic Range

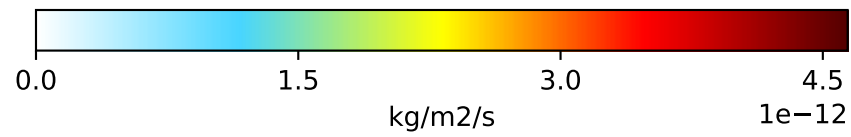
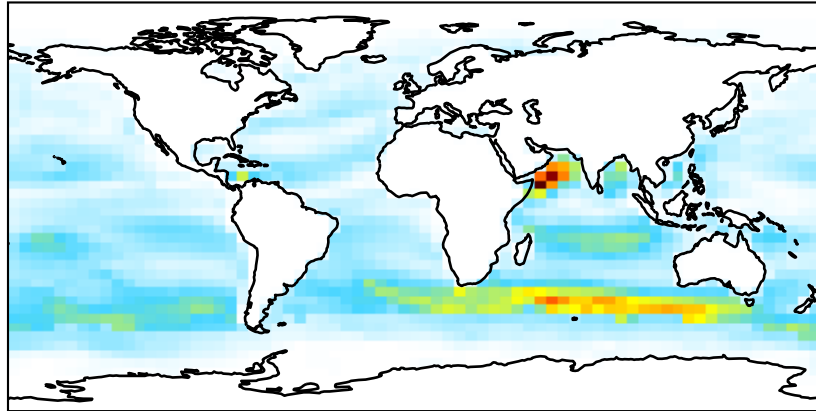


Ratio (1x1.25)  
Dev/Ref, Fixed Range

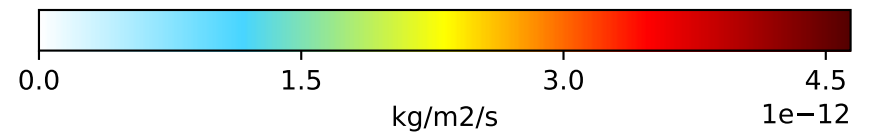
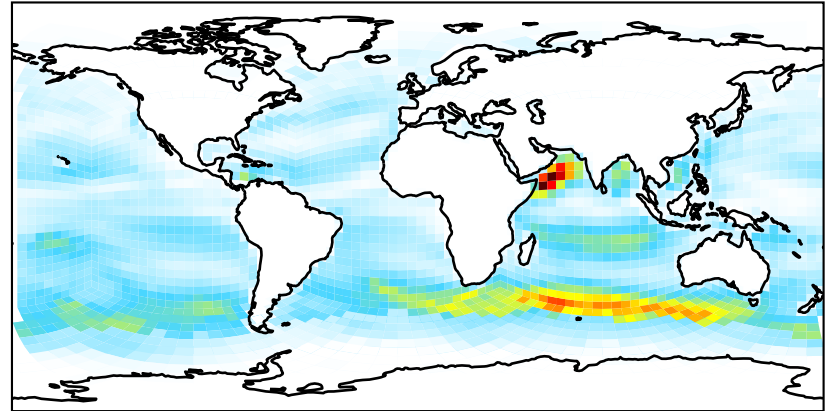


# EmisBrSALC\_Natural

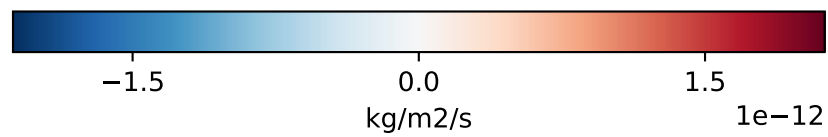
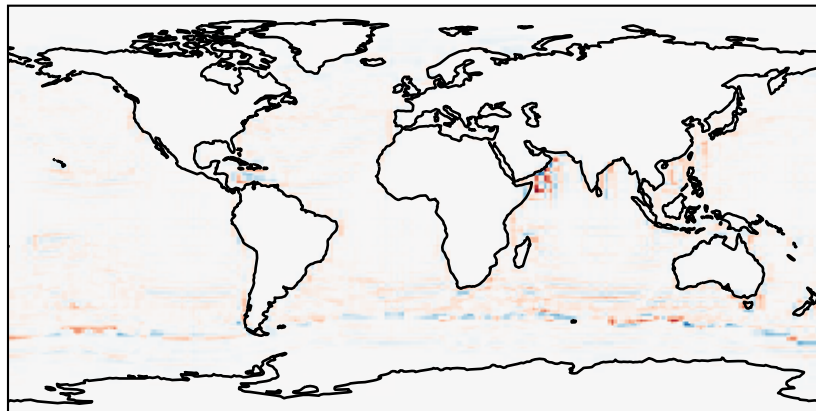
GCC\_14.2.0\_GEOS-IT (Ref)  
4.0x5.0



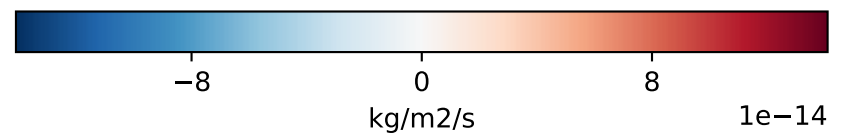
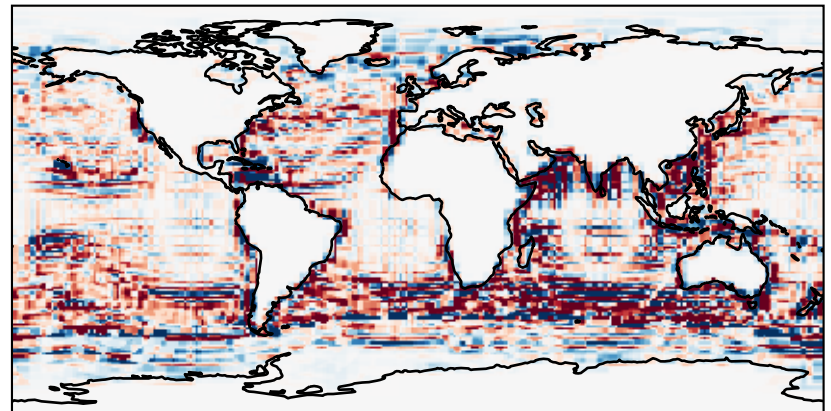
GCHP\_14.2.0\_GEOS-IT (Dev)  
c24



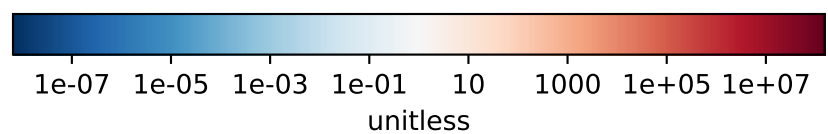
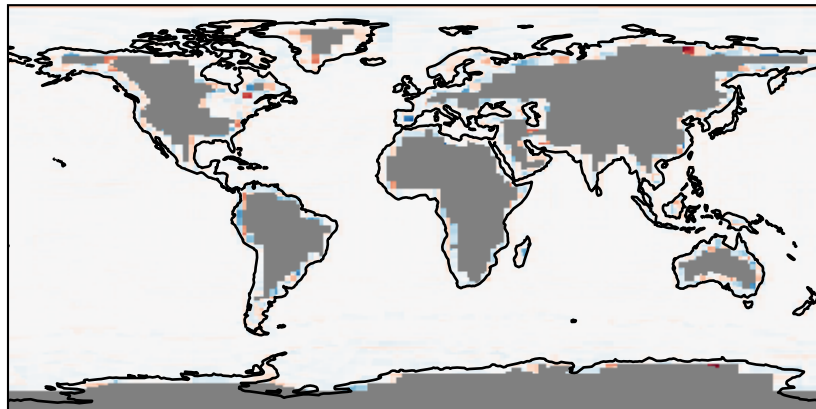
Difference (1x1.25)  
Dev - Ref, Dynamic Range



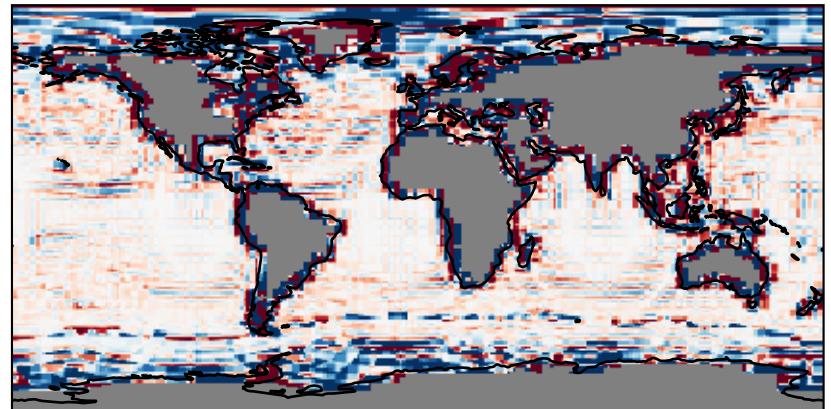
Difference (1x1.25)  
Dev - Ref, Restricted Range [5%,95%]



Ratio (1x1.25)  
Dev/Ref, Dynamic Range

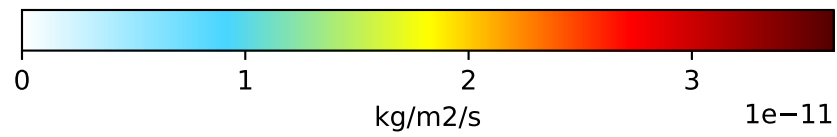
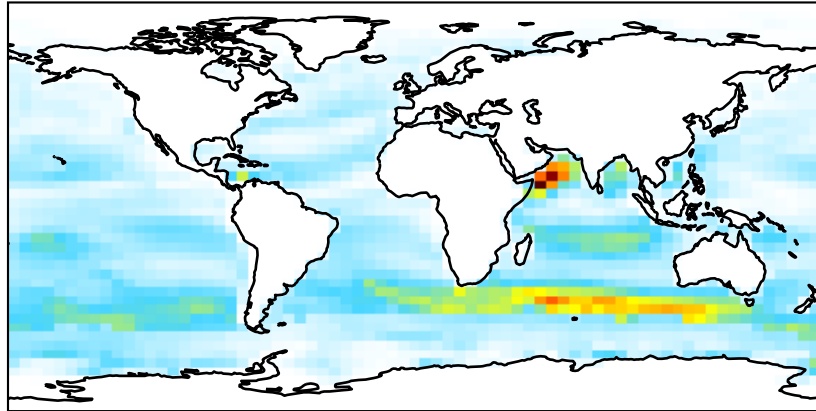


Ratio (1x1.25)  
Dev/Ref, Fixed Range

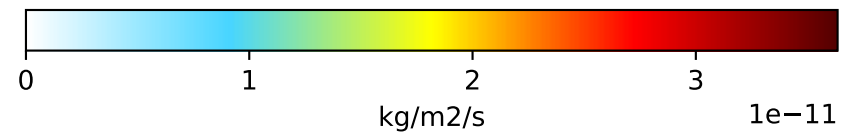
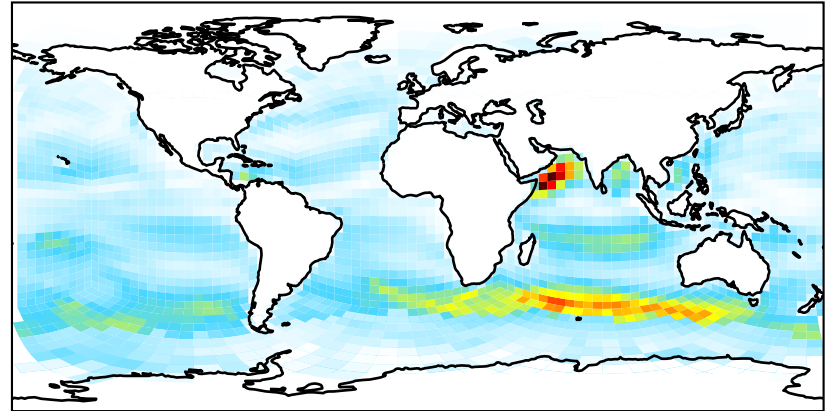


# EmisSALA\_Natural

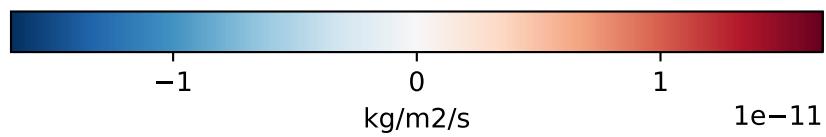
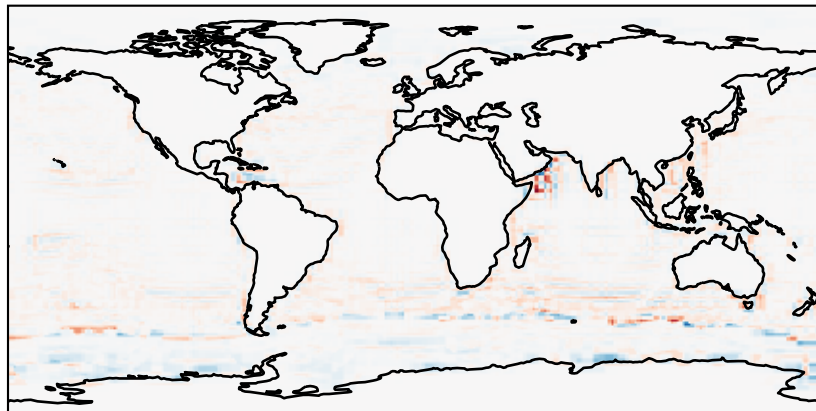
GCC\_14.2.0\_GEOS-IT (Ref)  
4.0x5.0



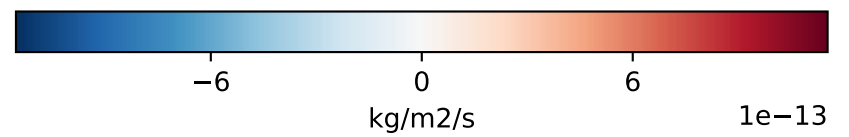
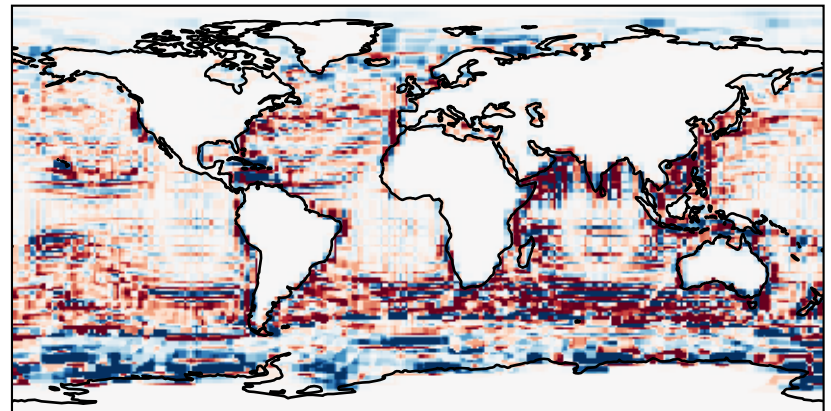
GCHP\_14.2.0\_GEOS-IT (Dev)  
c24



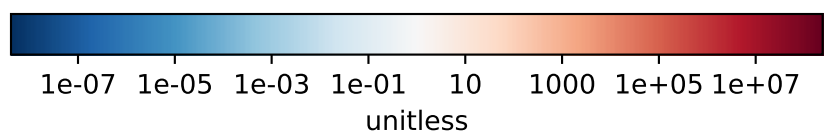
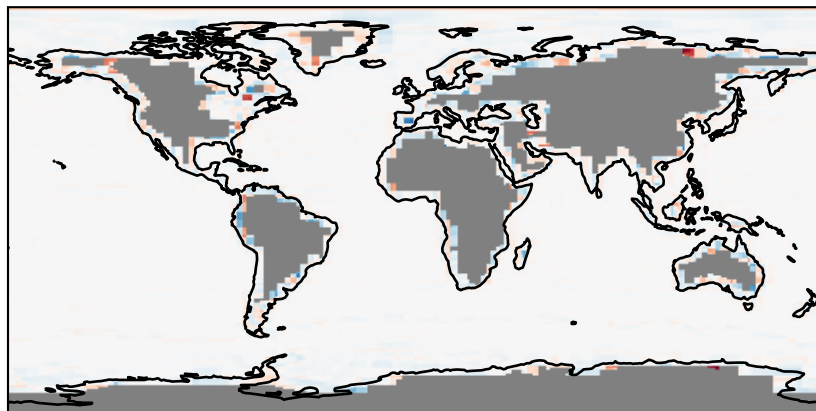
Difference (1x1.25)  
Dev - Ref, Dynamic Range



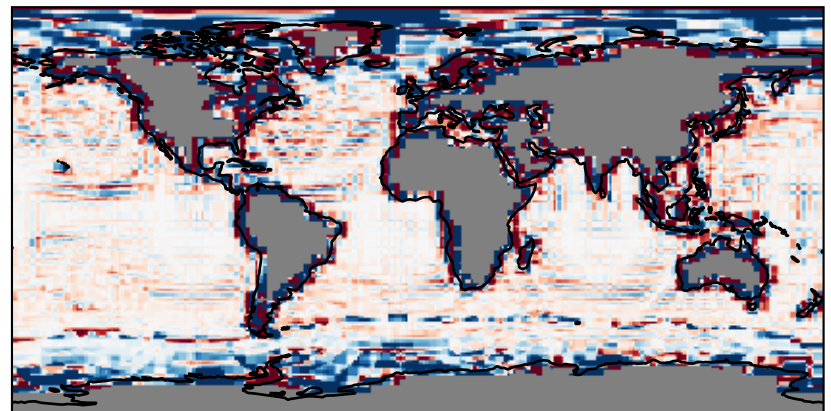
Difference (1x1.25)  
Dev - Ref, Restricted Range [5%,95%]



Ratio (1x1.25)  
Dev/Ref, Dynamic Range

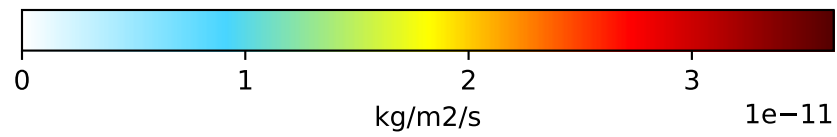
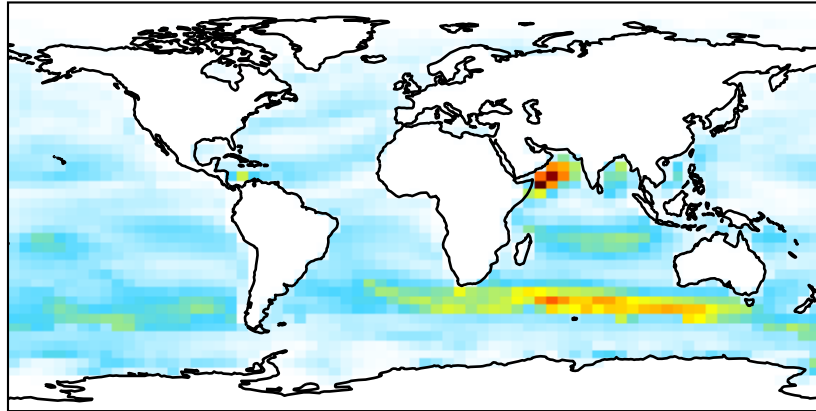


Ratio (1x1.25)  
Dev/Ref, Fixed Range

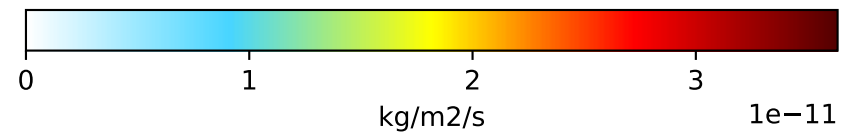
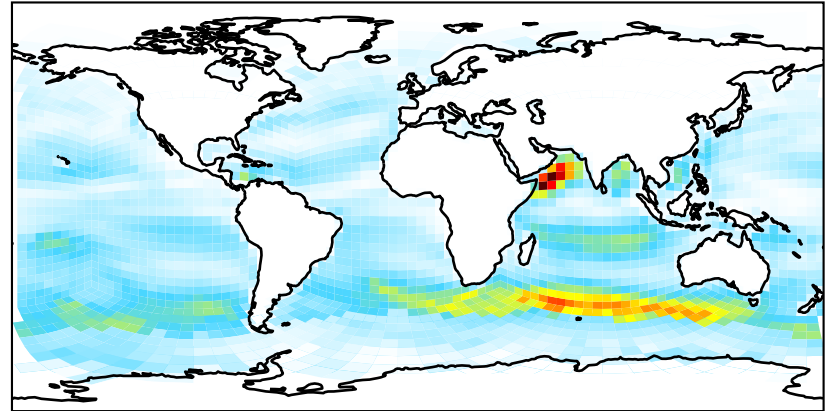


# EmisSALAAL\_Natural

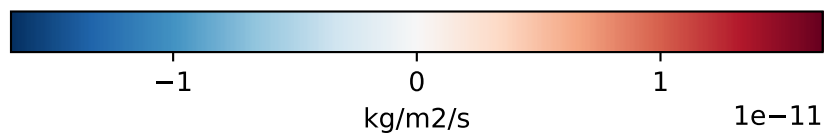
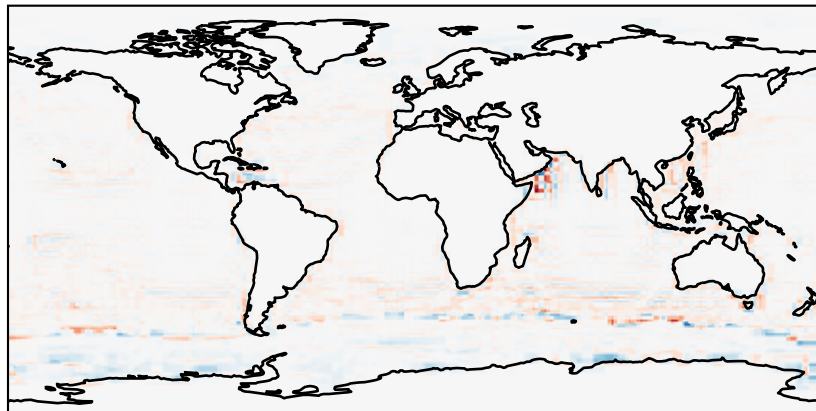
GCC\_14.2.0\_GEOS-IT (Ref)  
4.0x5.0



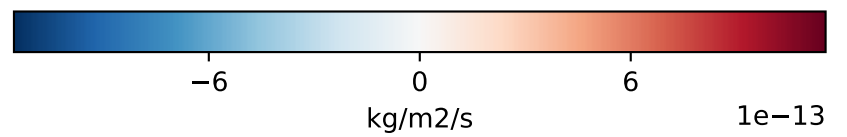
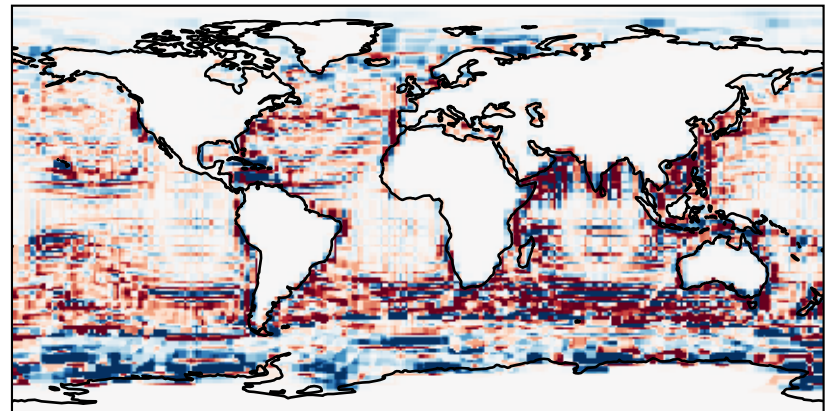
GCHP\_14.2.0\_GEOS-IT (Dev)  
c24



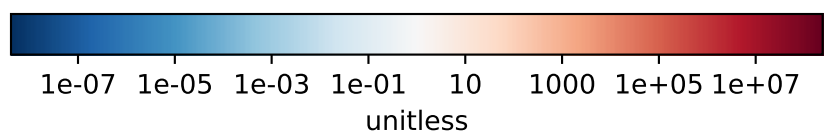
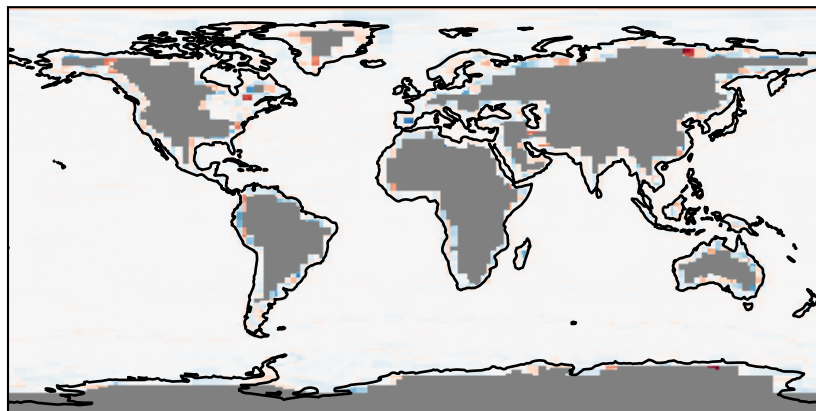
Difference (1x1.25)  
Dev - Ref, Dynamic Range



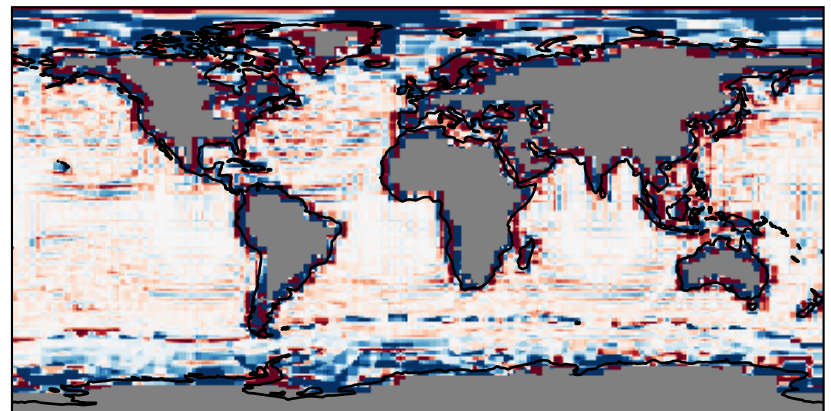
Difference (1x1.25)  
Dev - Ref, Restricted Range [5%,95%]



Ratio (1x1.25)  
Dev/Ref, Dynamic Range



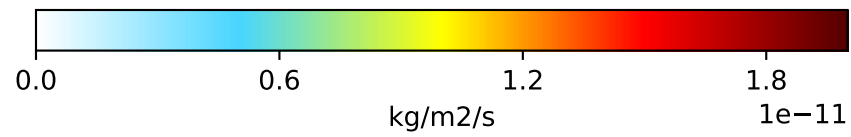
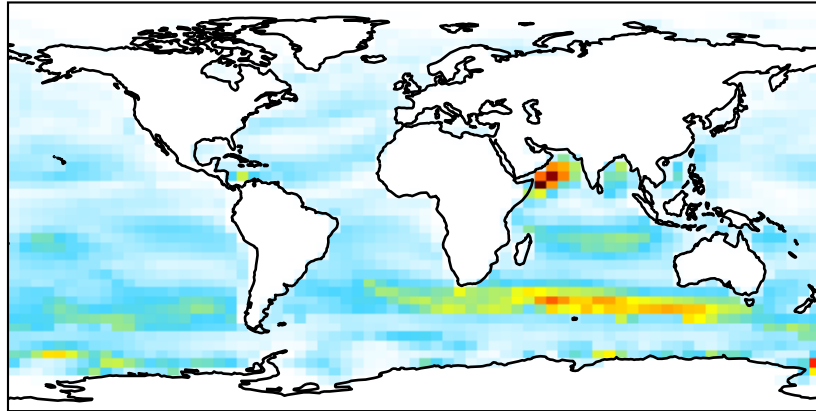
Ratio (1x1.25)  
Dev/Ref, Fixed Range



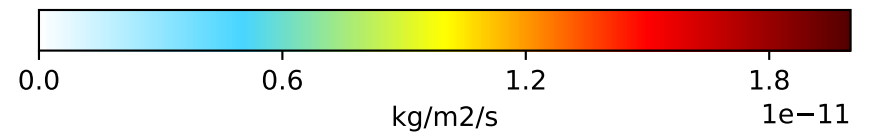
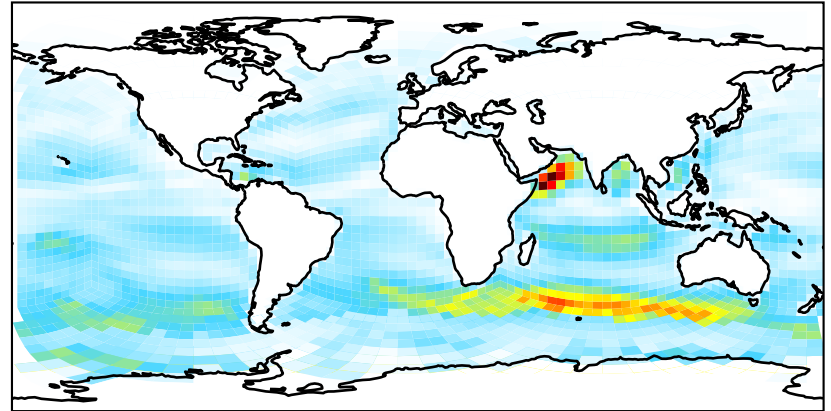


# EmisSALACL\_Natural

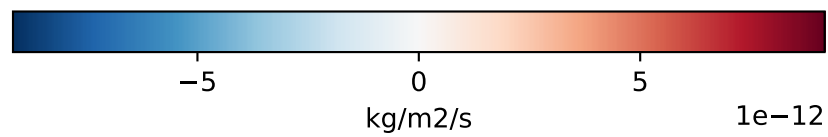
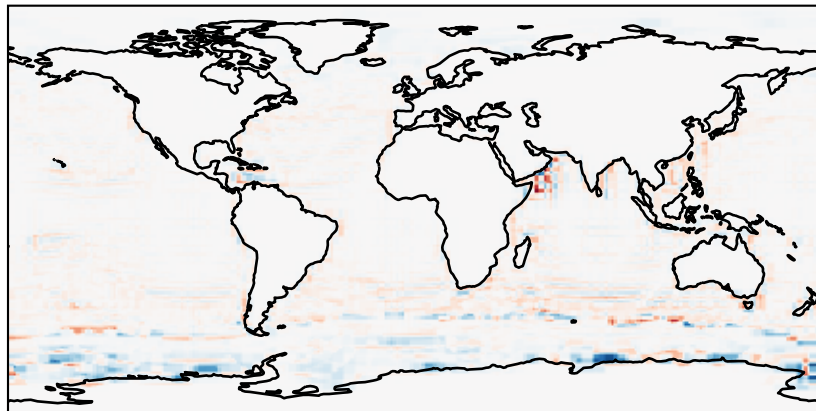
GCC\_14.2.0\_GEOS-IT (Ref)  
4.0x5.0



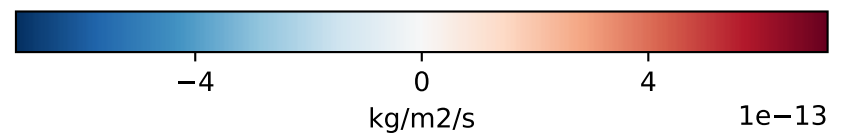
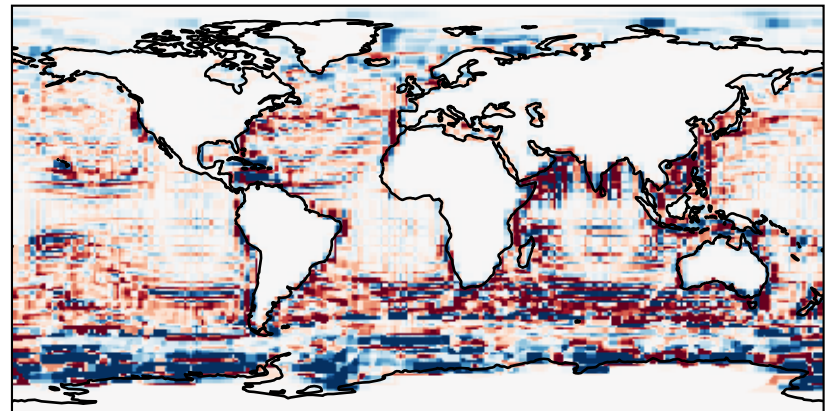
GCHP\_14.2.0\_GEOS-IT (Dev)  
c24



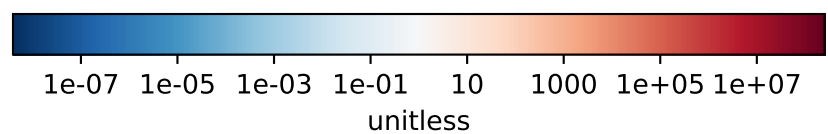
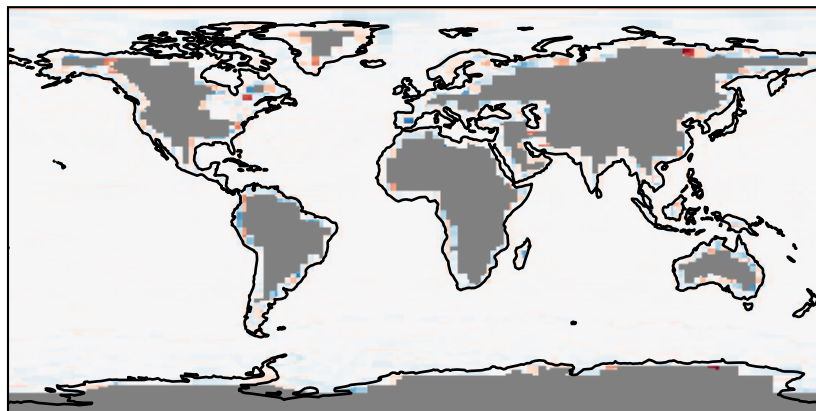
Difference (1x1.25)  
Dev - Ref, Dynamic Range



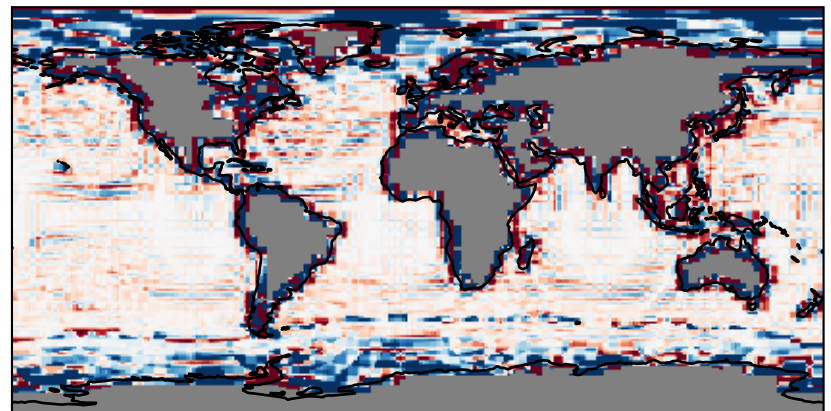
Difference (1x1.25)  
Dev - Ref, Restricted Range [5%,95%]



Ratio (1x1.25)  
Dev/Ref, Dynamic Range

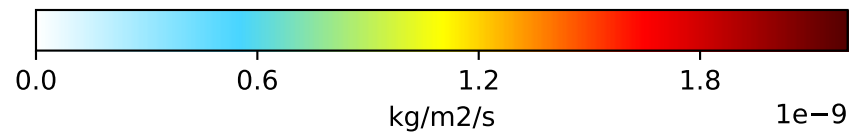
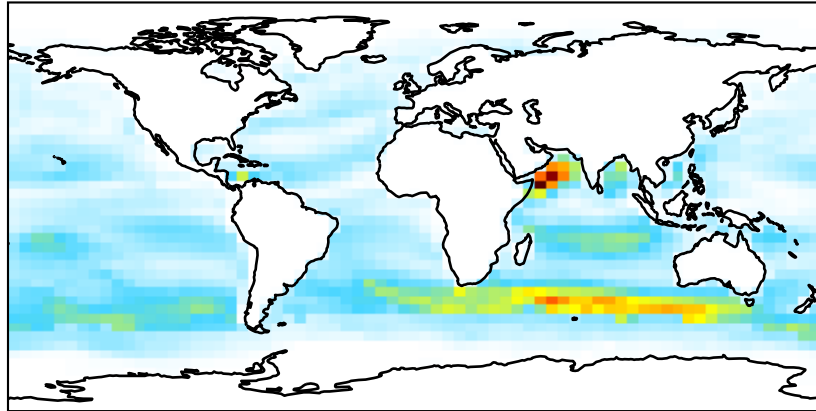


Ratio (1x1.25)  
Dev/Ref, Fixed Range

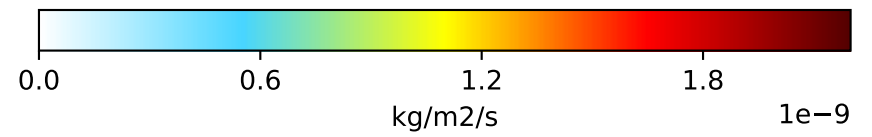
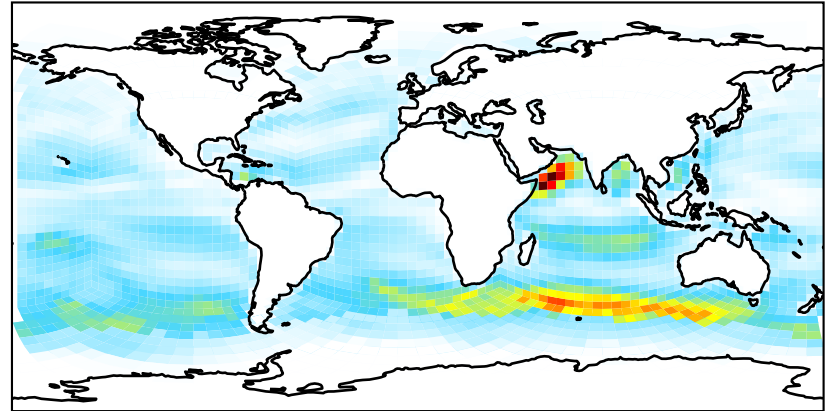


# EmisSALC\_Natural

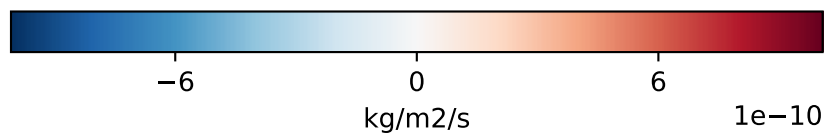
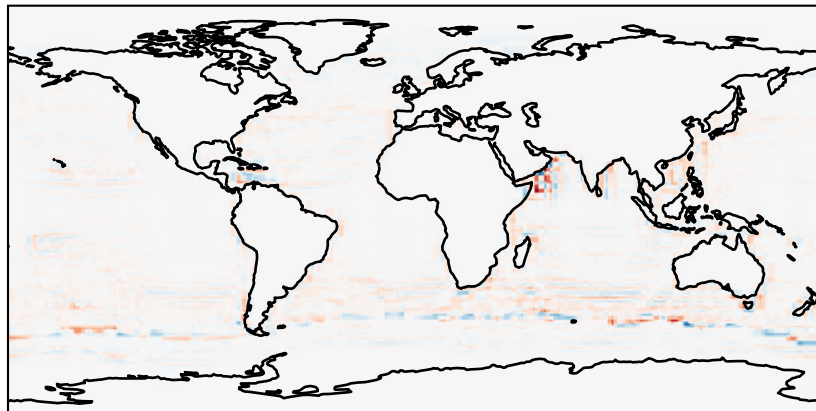
GCC\_14.2.0\_GEOS-IT (Ref)  
4.0x5.0



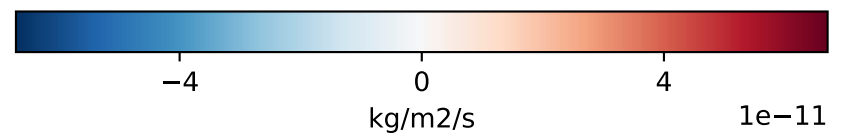
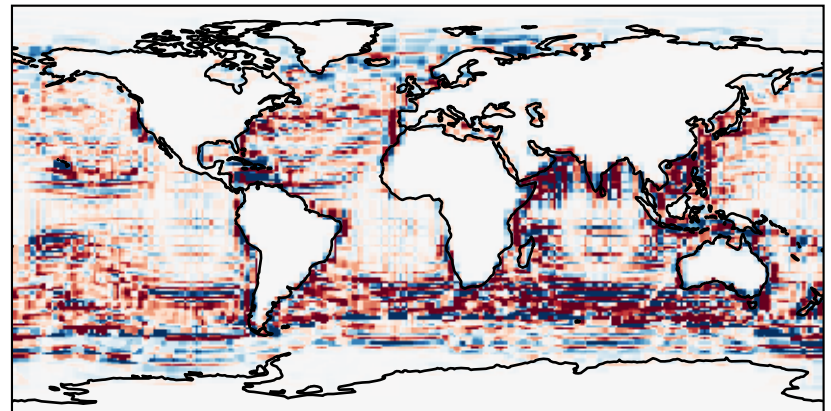
GCHP\_14.2.0\_GEOS-IT (Dev)  
c24



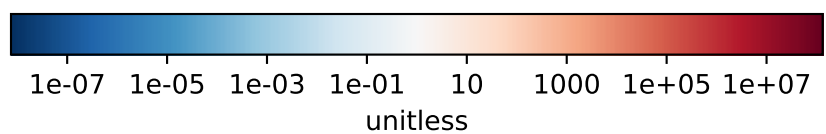
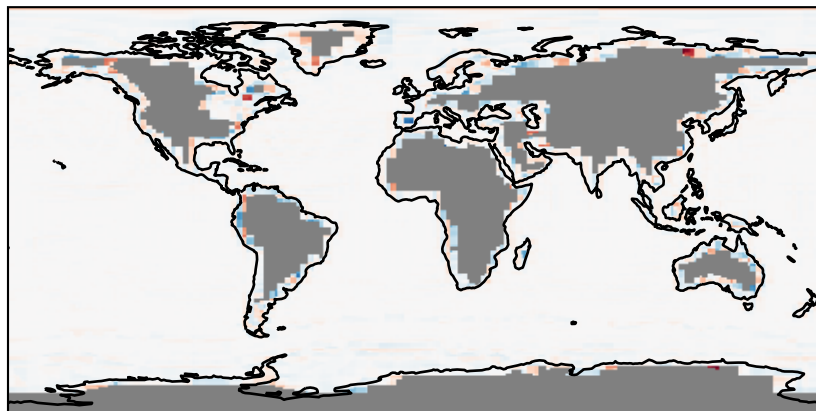
Difference (1x1.25)  
Dev - Ref, Dynamic Range



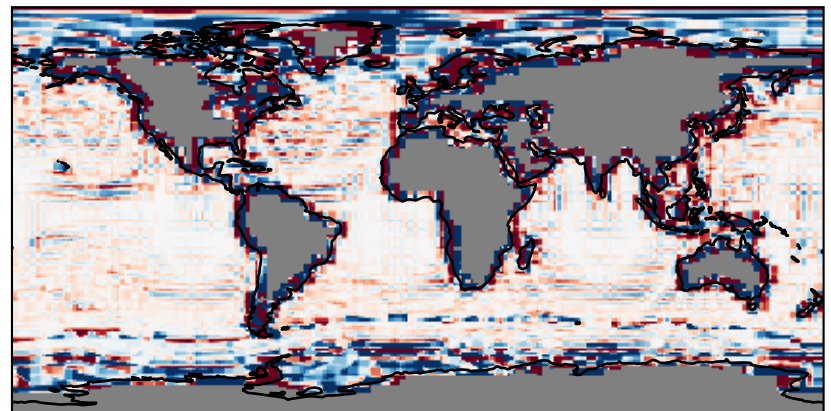
Difference (1x1.25)  
Dev - Ref, Restricted Range [5%,95%]



Ratio (1x1.25)  
Dev/Ref, Dynamic Range

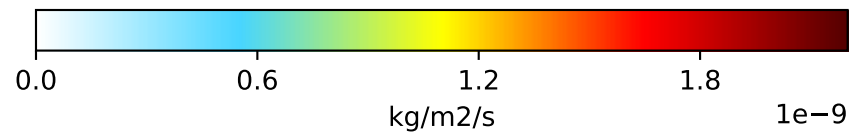
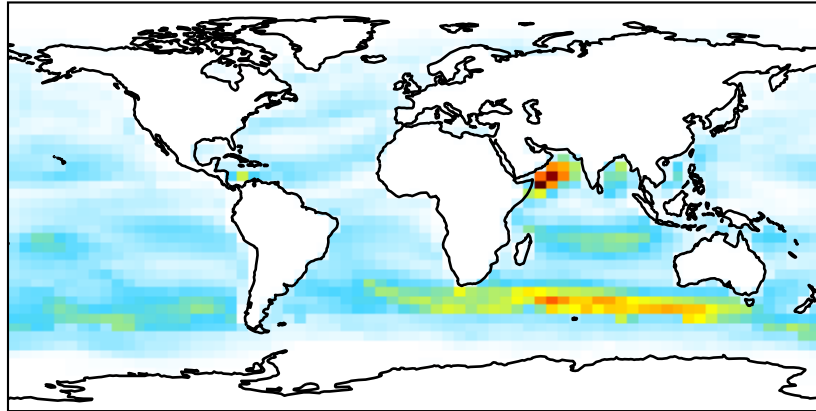


Ratio (1x1.25)  
Dev/Ref, Fixed Range

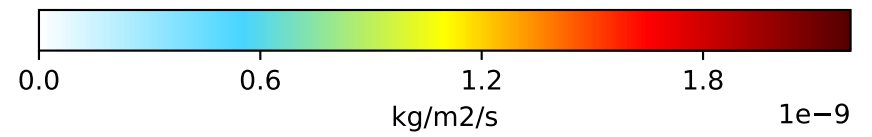
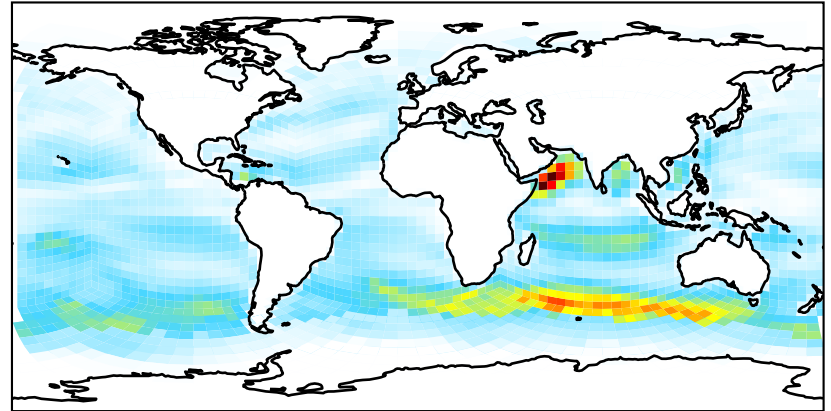


# EmisSALCAL\_Natural

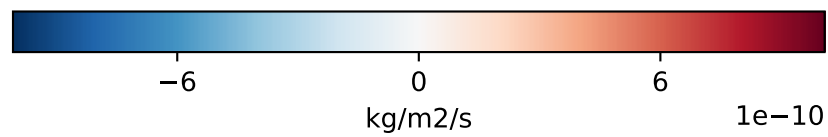
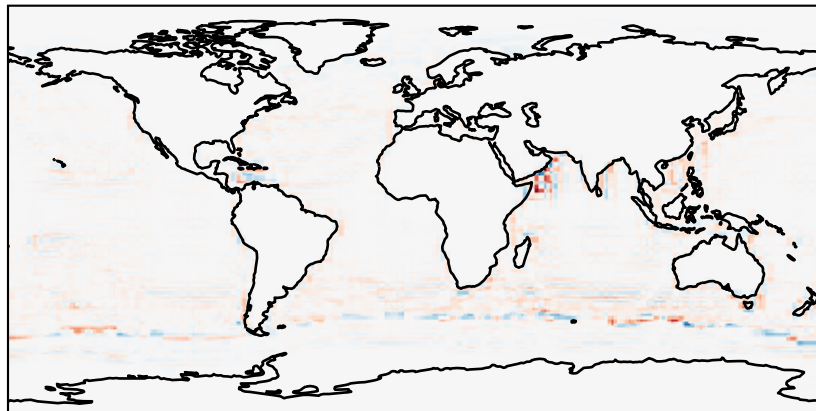
GCC\_14.2.0\_GEOS-IT (Ref)  
4.0x5.0



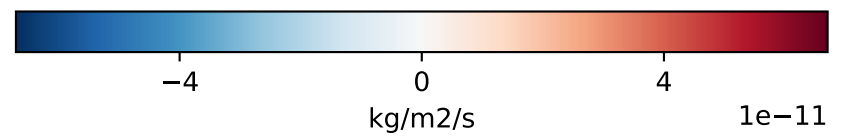
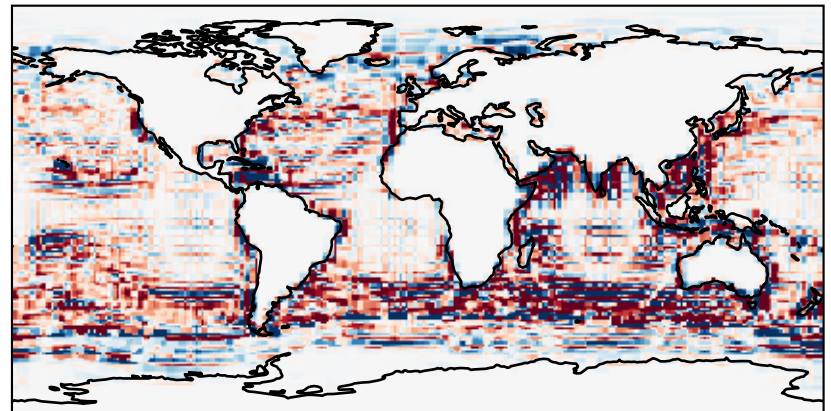
GCHP\_14.2.0\_GEOS-IT (Dev)  
c24



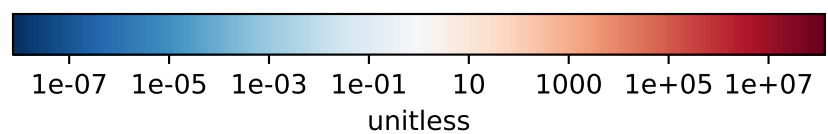
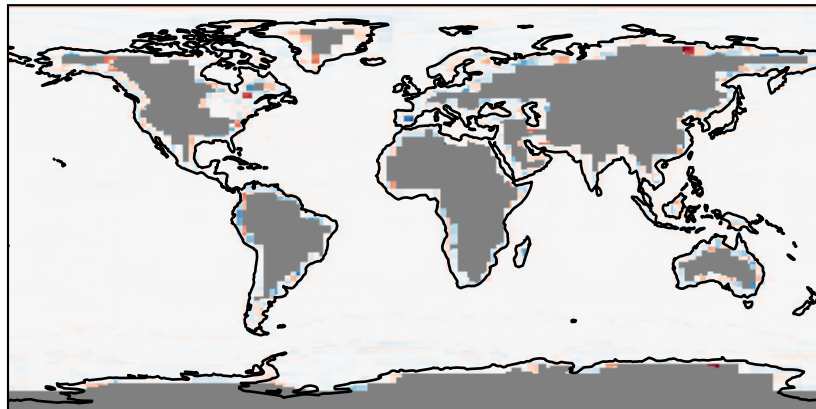
Difference (1x1.25)  
Dev - Ref, Dynamic Range



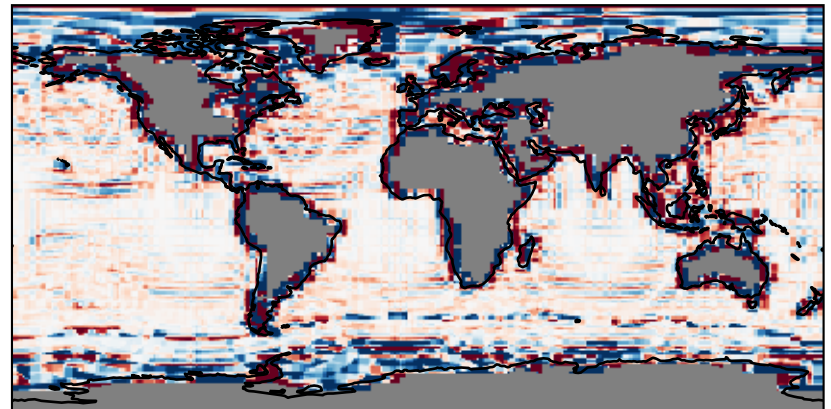
Difference (1x1.25)  
Dev - Ref, Restricted Range [5%,95%]



Ratio (1x1.25)  
Dev/Ref, Dynamic Range

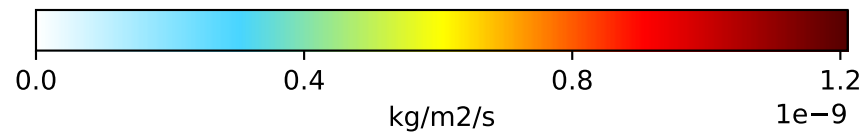
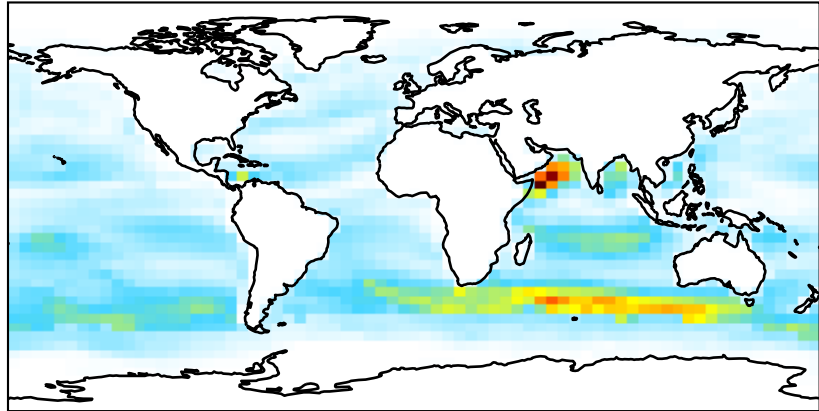


Ratio (1x1.25)  
Dev/Ref, Fixed Range

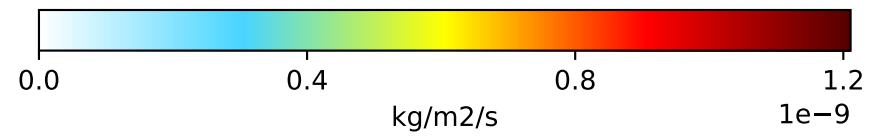
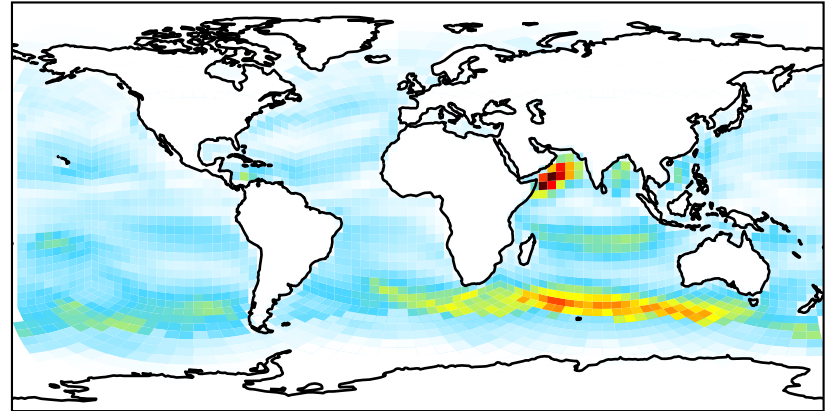


# EmisSALCCL\_Natural

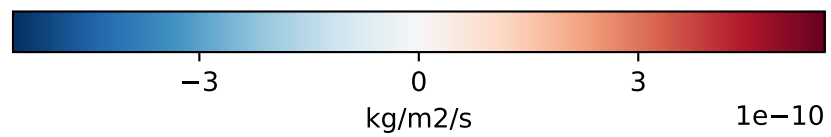
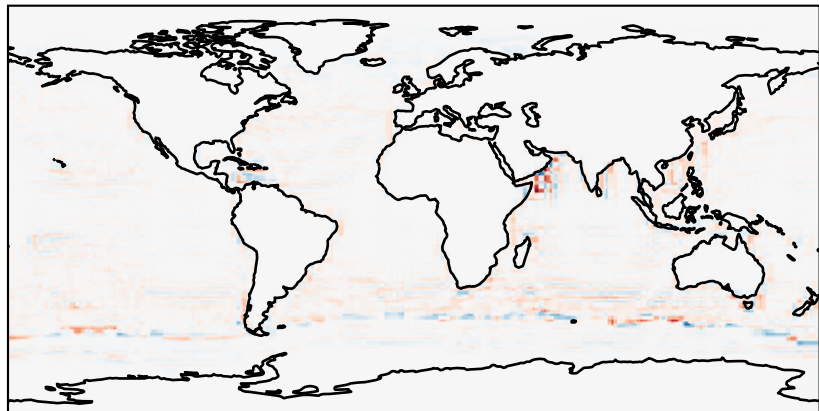
GCC\_14.2.0\_GEOS-IT (Ref)  
4.0x5.0



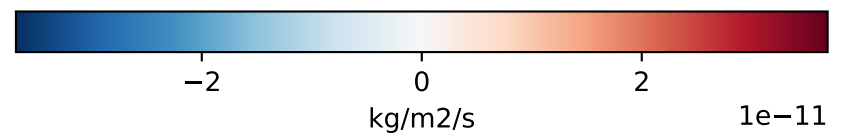
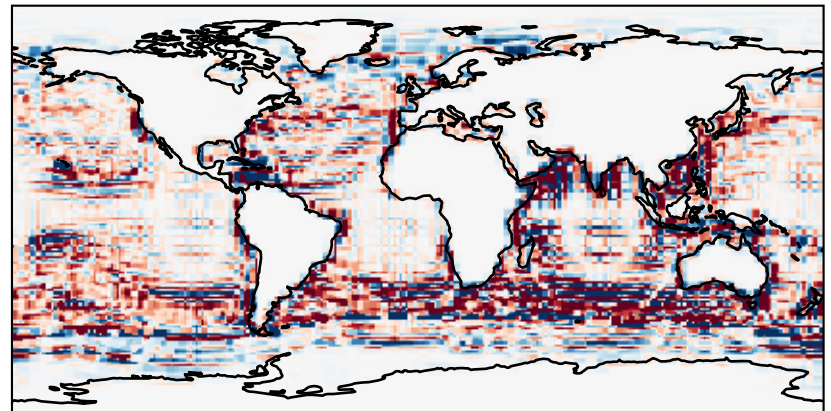
GCHP\_14.2.0\_GEOS-IT (Dev)  
c24



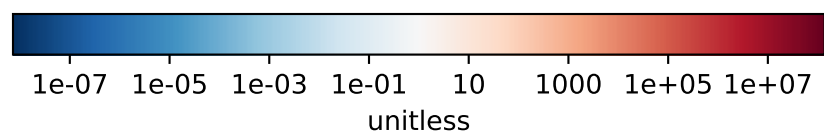
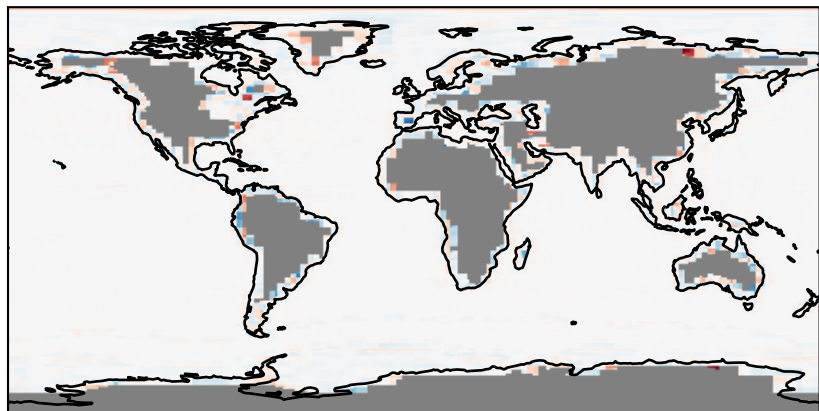
Difference (1x1.25)  
Dev - Ref, Dynamic Range



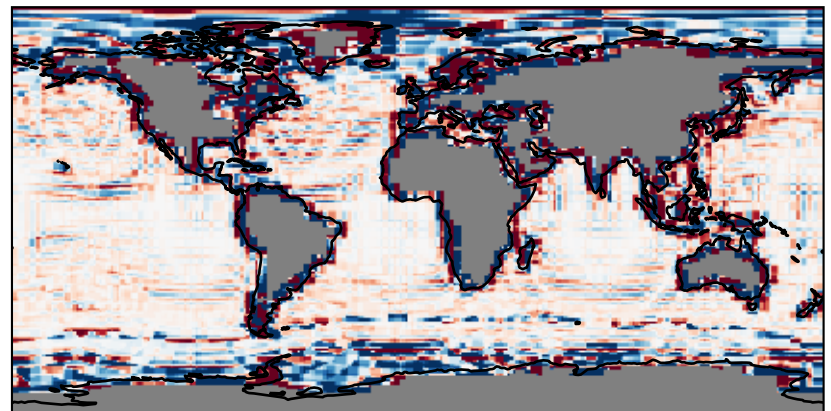
Difference (1x1.25)  
Dev - Ref, Restricted Range [5%,95%]



Ratio (1x1.25)  
Dev/Ref, Dynamic Range

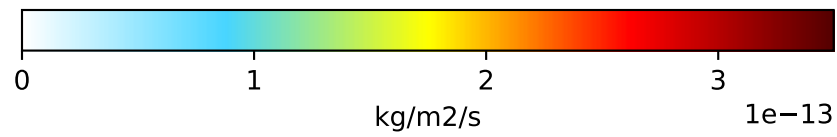
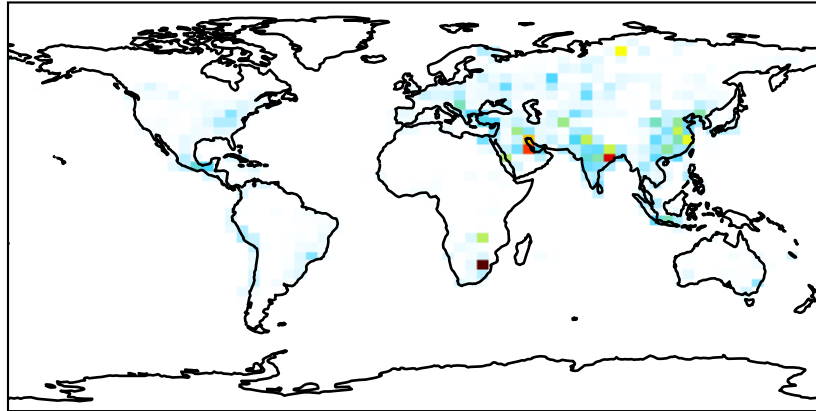


Ratio (1x1.25)  
Dev/Ref, Fixed Range

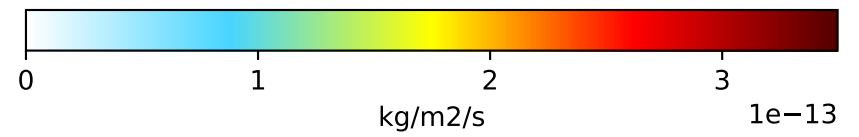
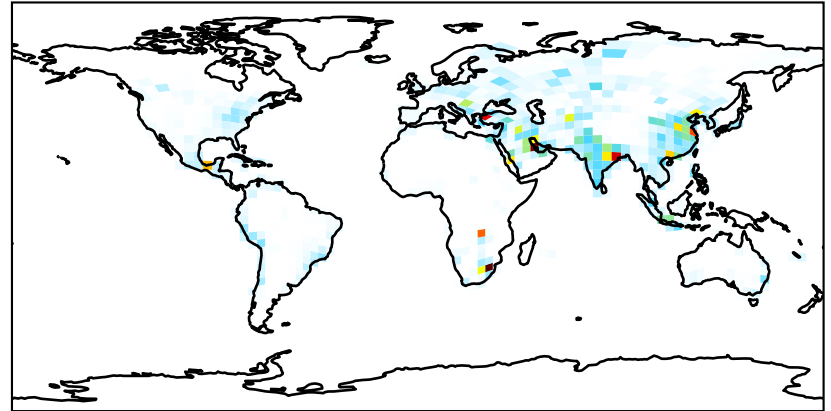


# EmispFe\_Anthro

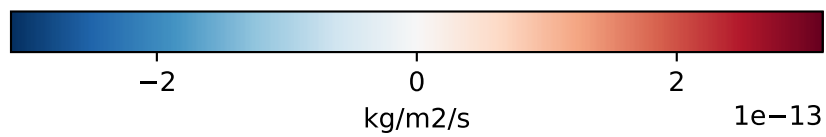
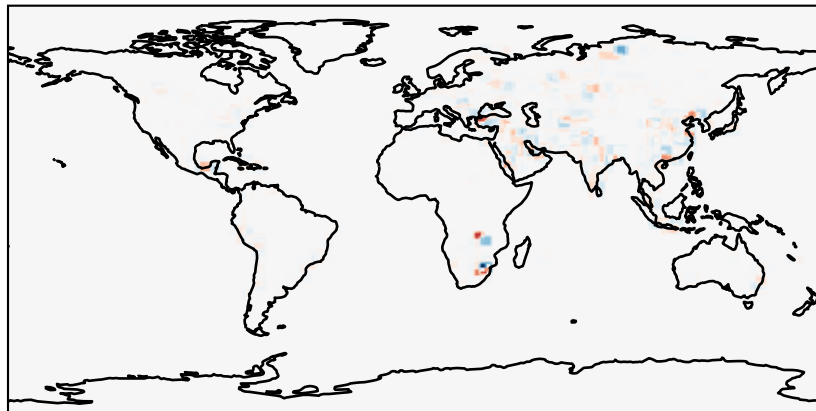
GCC\_14.2.0\_GEOS-IT (Ref)  
4.0x5.0



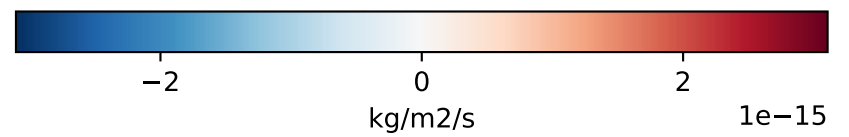
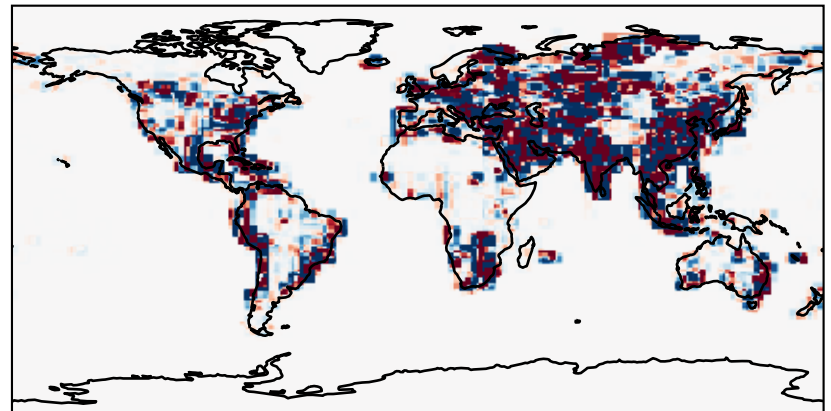
GCHP\_14.2.0\_GEOS-IT (Dev)  
c24



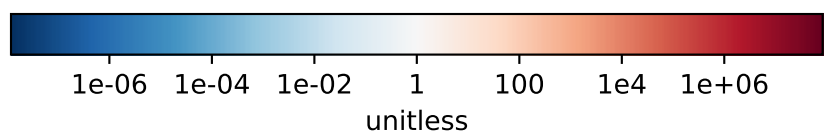
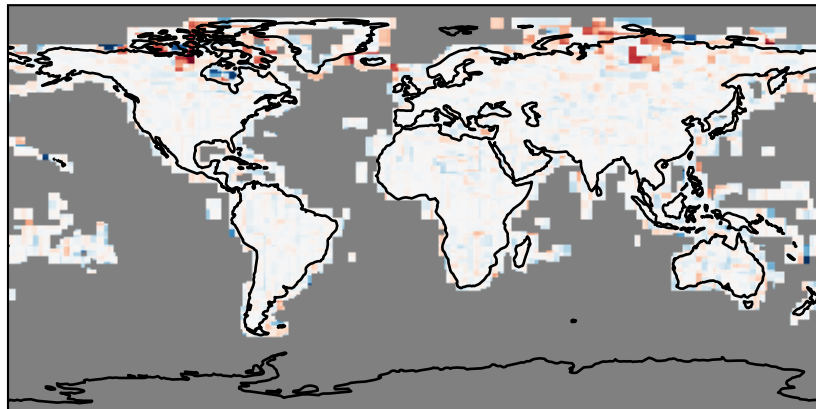
Difference (1x1.25)  
Dev - Ref, Dynamic Range



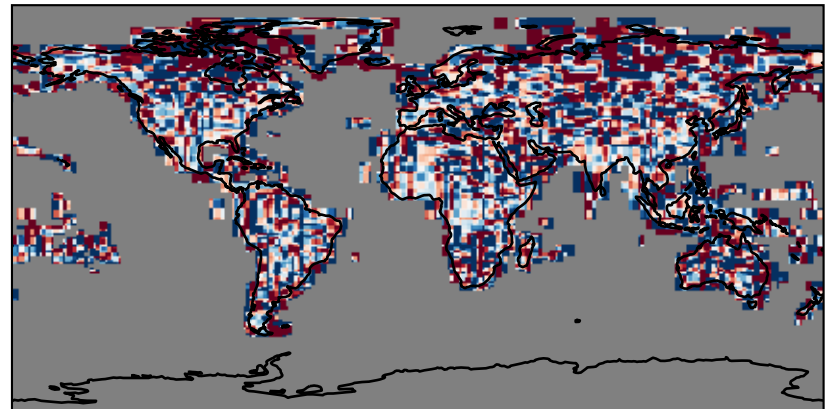
Difference (1x1.25)  
Dev - Ref, Restricted Range [5%,95%]



Ratio (1x1.25)  
Dev/Ref, Dynamic Range

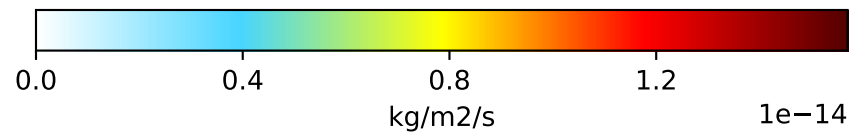
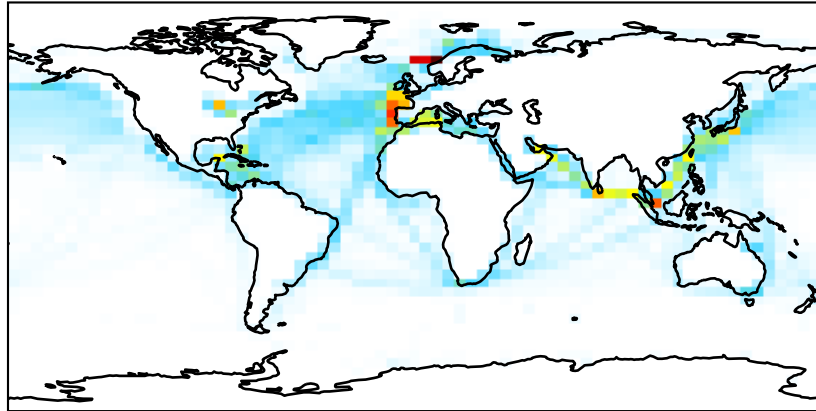


Ratio (1x1.25)  
Dev/Ref, Fixed Range

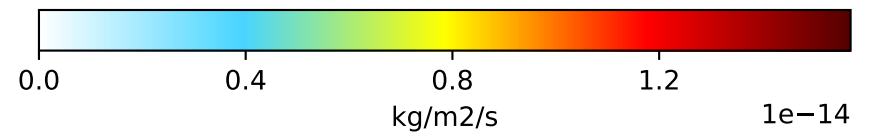
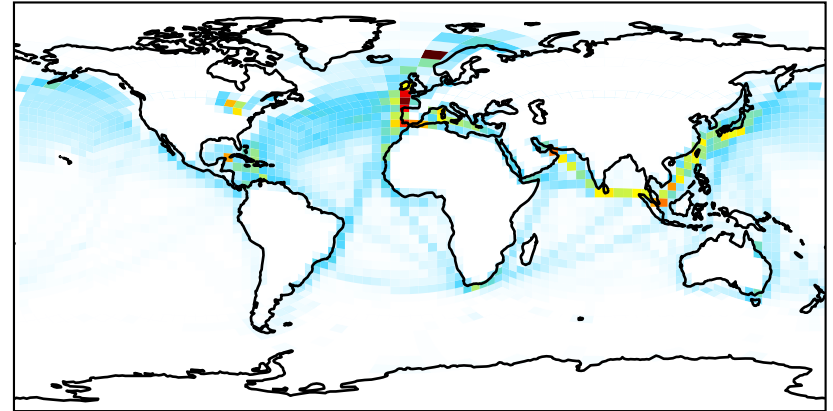


# EmispFe\_Ship

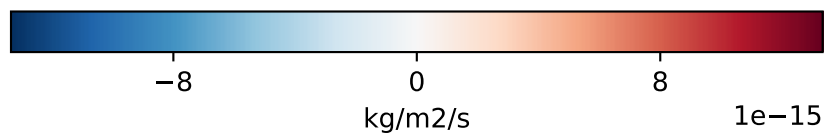
GCC\_14.2.0\_GEOS-IT (Ref)  
4.0x5.0



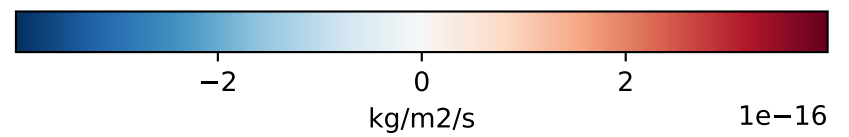
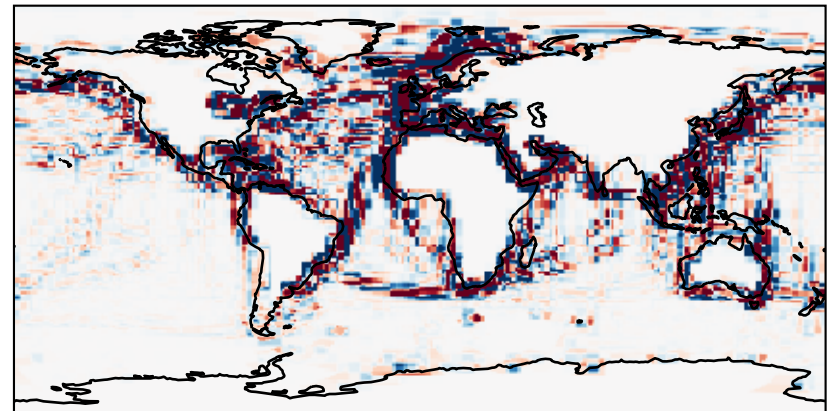
GCHP\_14.2.0\_GEOS-IT (Dev)  
c24



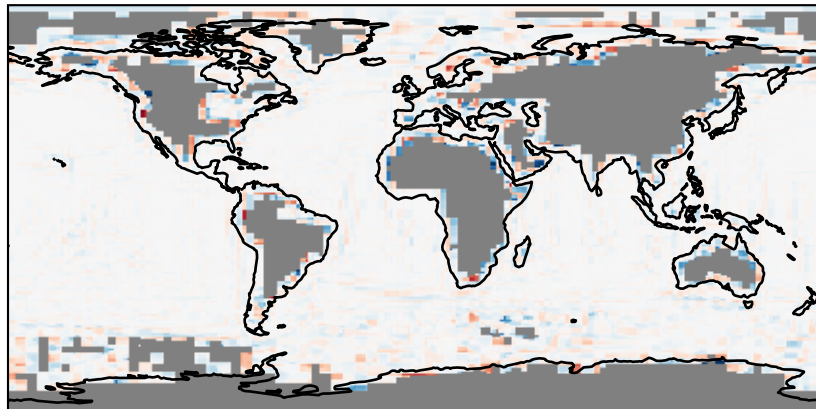
Difference (1x1.25)  
Dev - Ref, Dynamic Range




Difference (1x1.25)  
Dev - Ref, Restricted Range [5%,95%]



Ratio (1x1.25)  
Dev/Ref, Dynamic Range

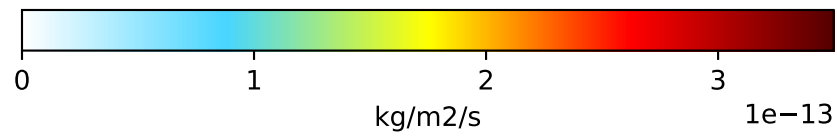
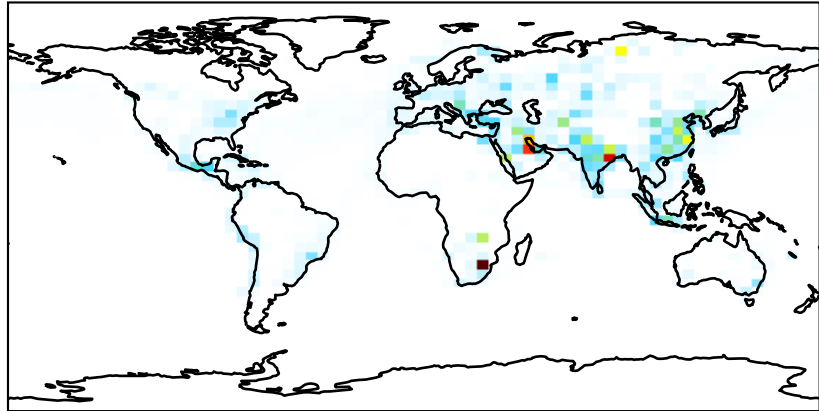


Ratio (1x1.25)  
Dev/Ref, Fixed Range

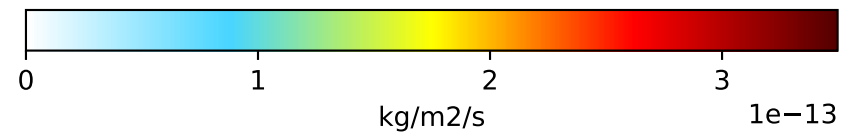
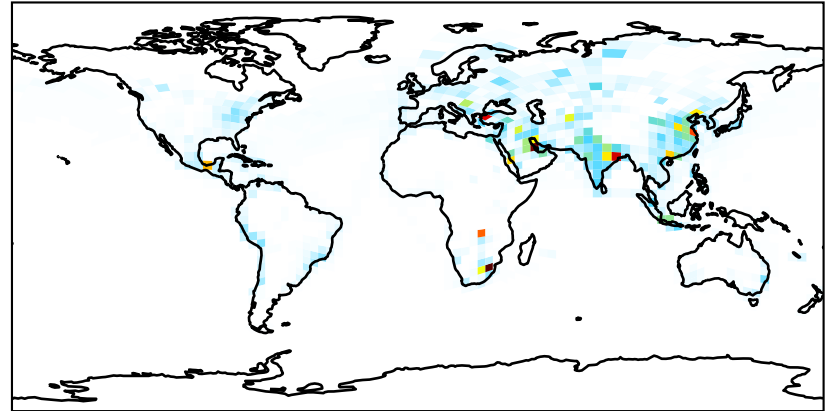


# EmispFe\_Total

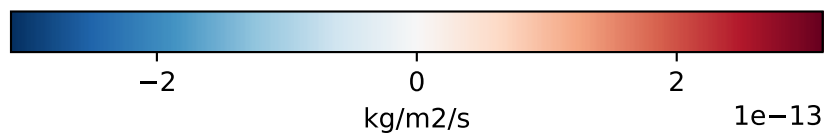
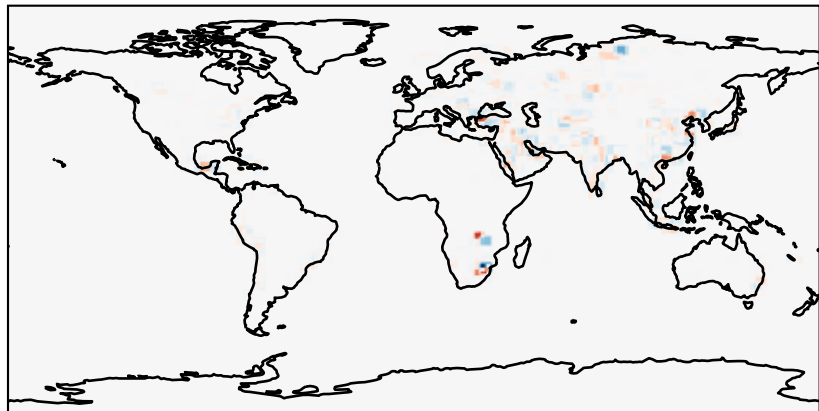
GCC\_14.2.0\_GEOS-IT (Ref)  
4.0x5.0



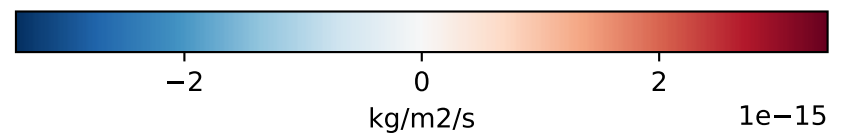
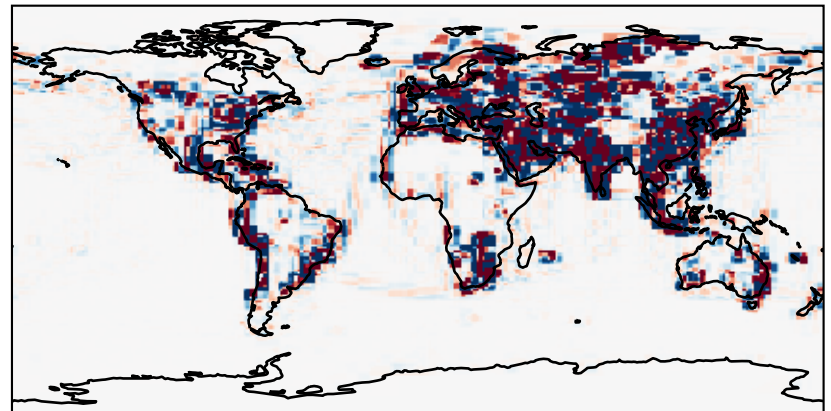
GCHP\_14.2.0\_GEOS-IT (Dev)  
c24



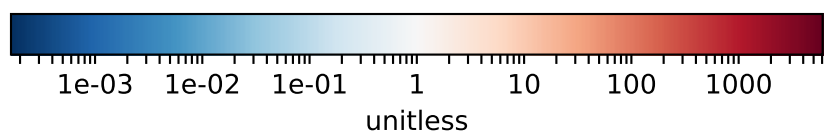
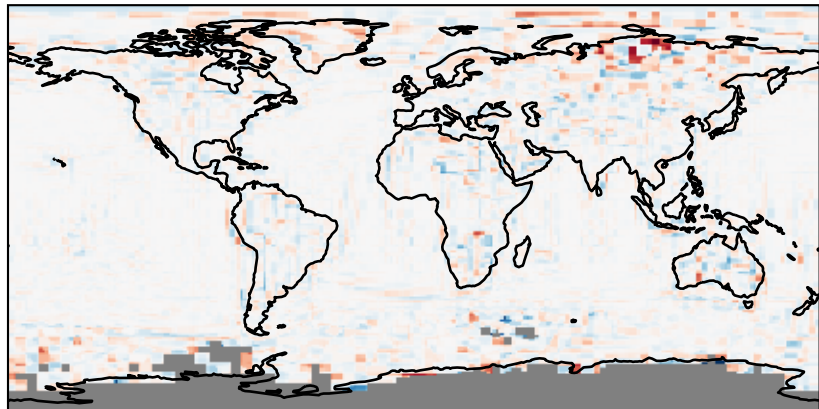
Difference (1x1.25)  
Dev - Ref, Dynamic Range



Difference (1x1.25)  
Dev - Ref, Restricted Range [5%,95%]



Ratio (1x1.25)  
Dev/Ref, Dynamic Range



Ratio (1x1.25)  
Dev/Ref, Fixed Range

