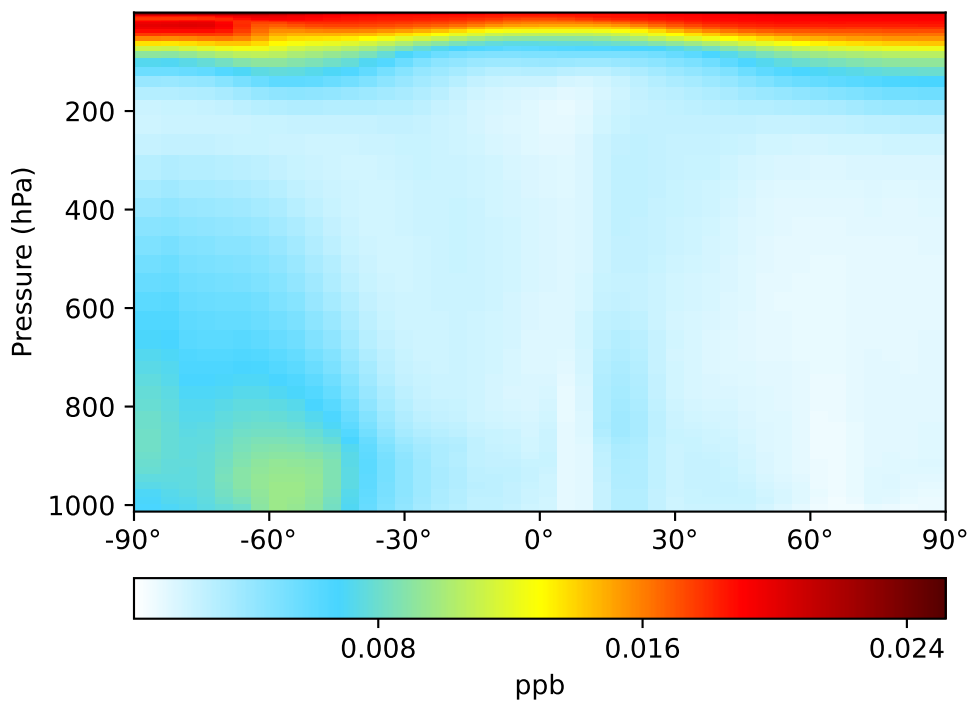
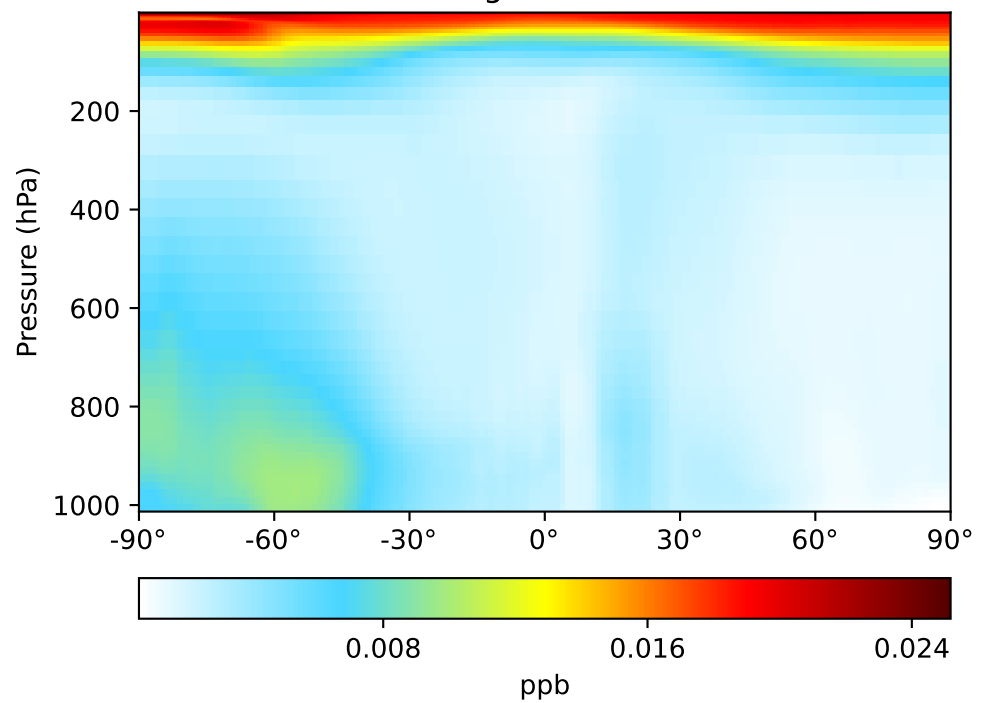


SpeciesConcVV_Bry, Zonal Mean

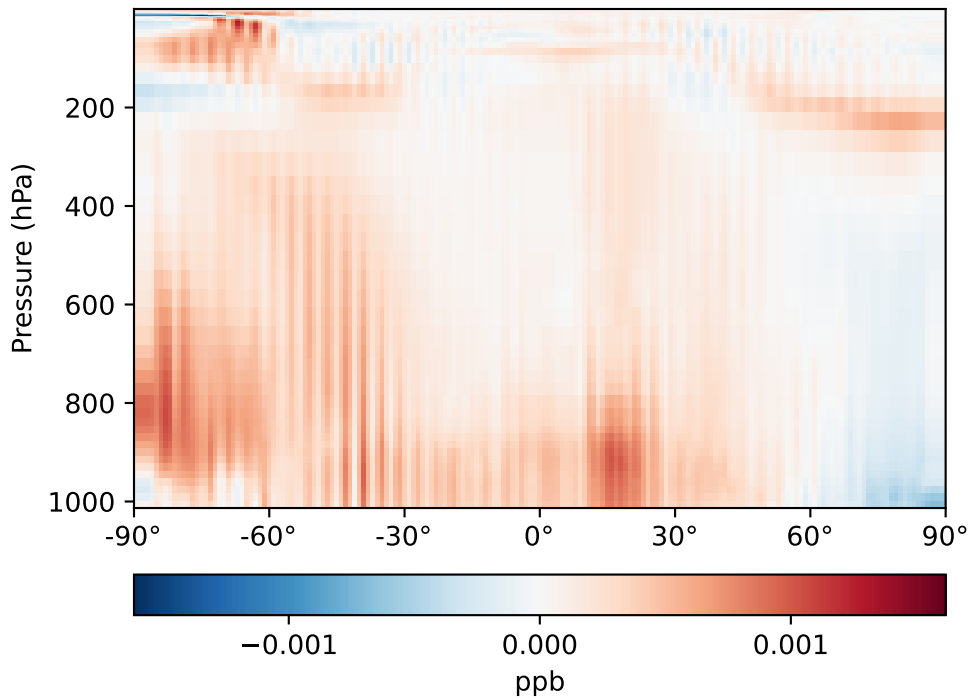
GCC_14.2.0_GEOS-IT (Ref)
4.0x5.0



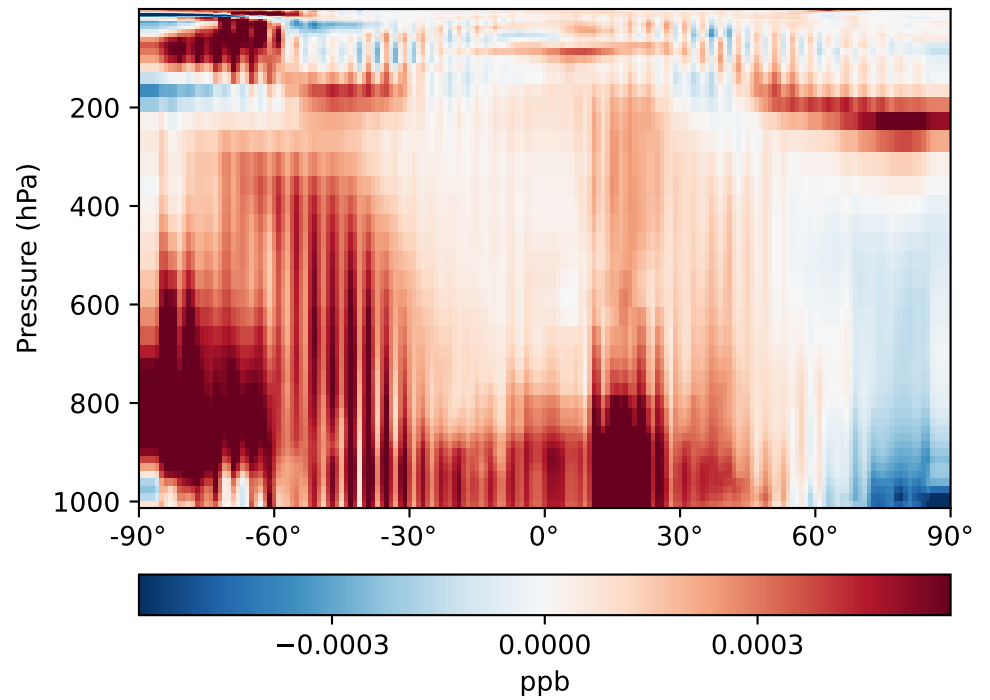
GCHP_14.2.0_GEOS-IT (Dev)
1x1.25 regrided from c24



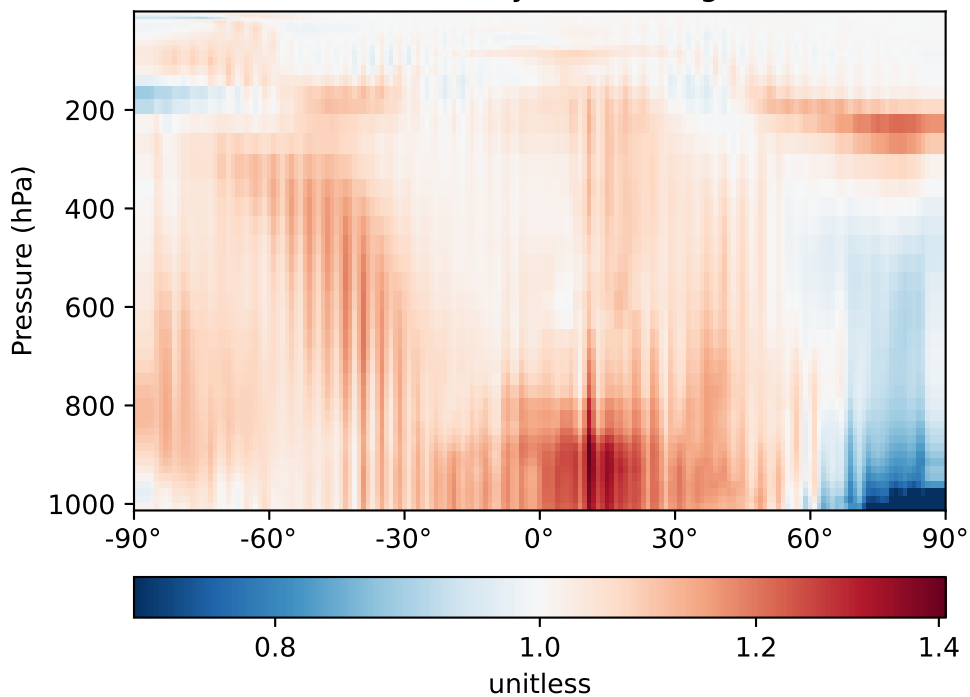
Difference (1x1.25)
Dev - Ref, Dynamic Range



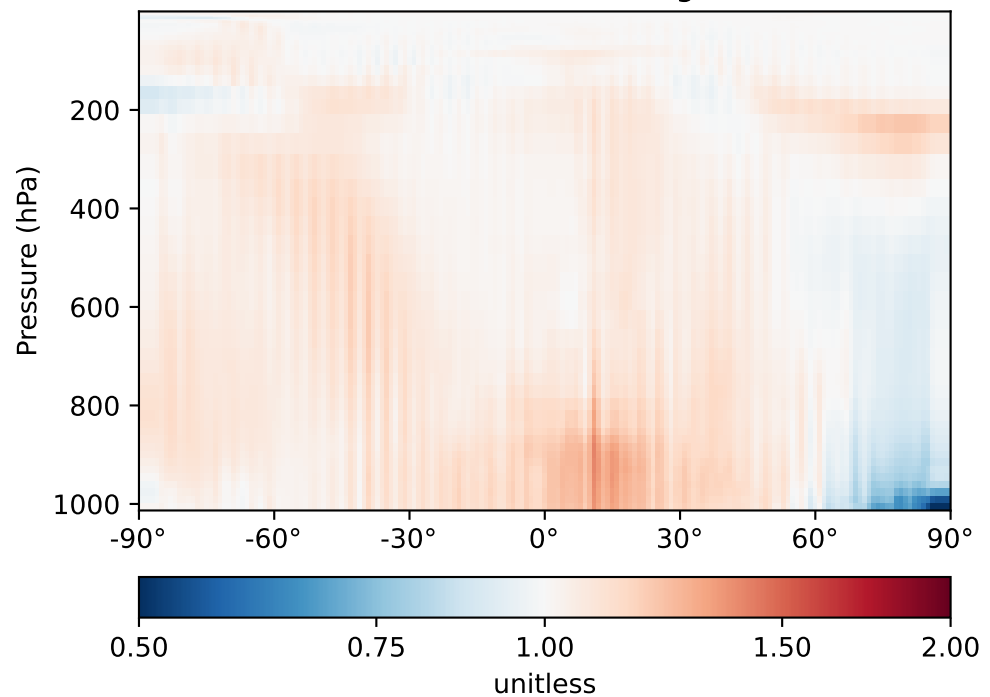
Difference (1x1.25)
Dev - Ref, Restricted Range [5%,95%]



Ratio (1x1.25)
Dev/Ref, Dynamic Range

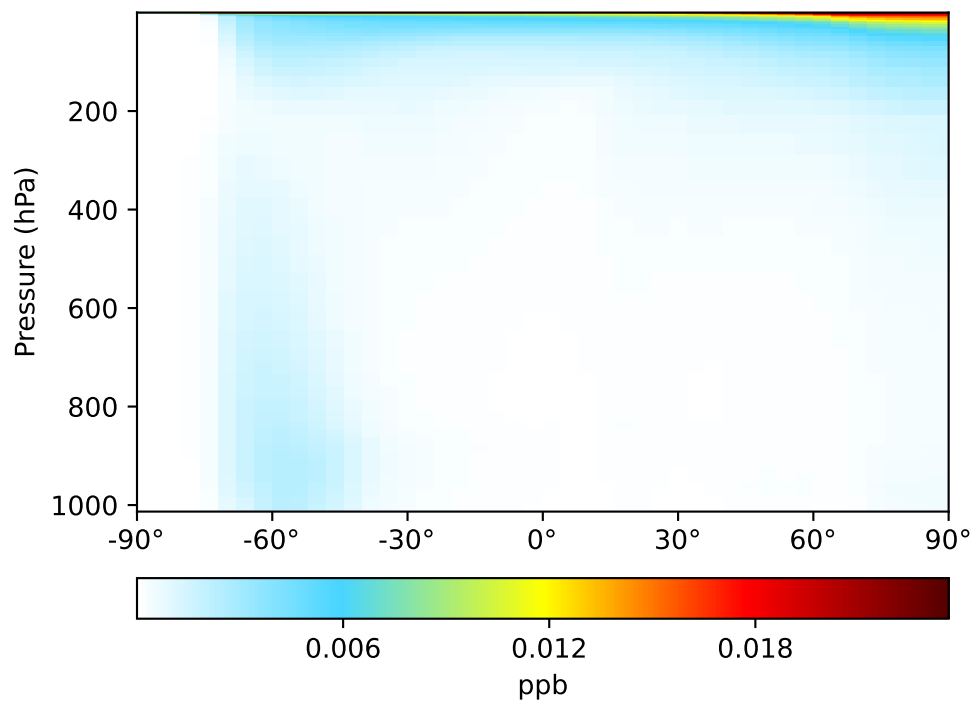


Ratio (1x1.25)
Dev/Ref, Fixed Range

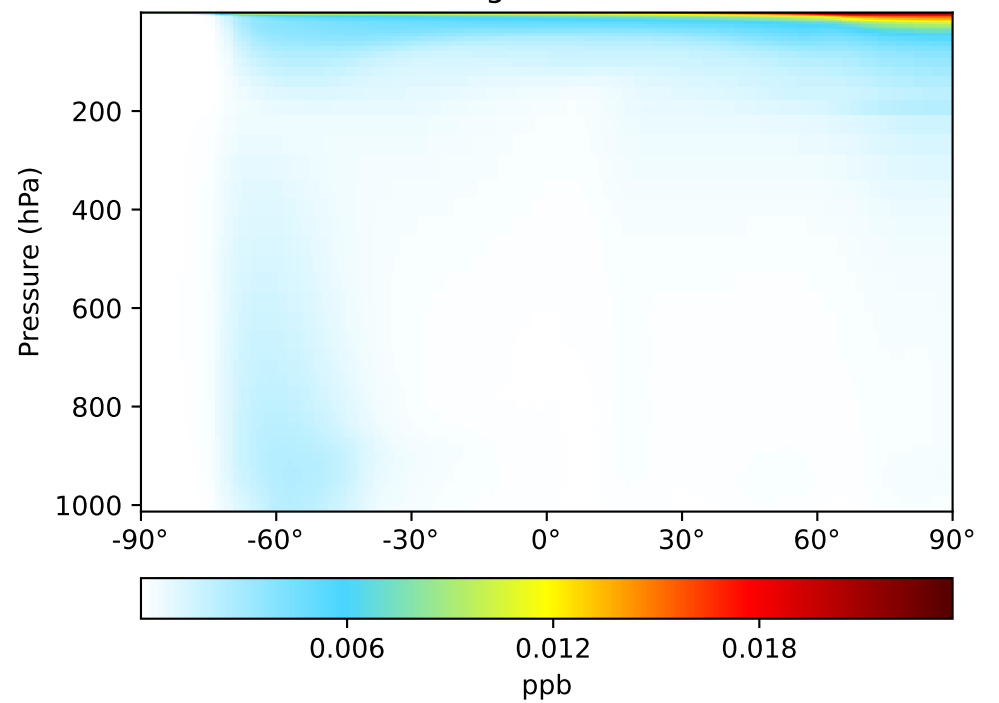


SpeciesConcVV_BrOx, Zonal Mean

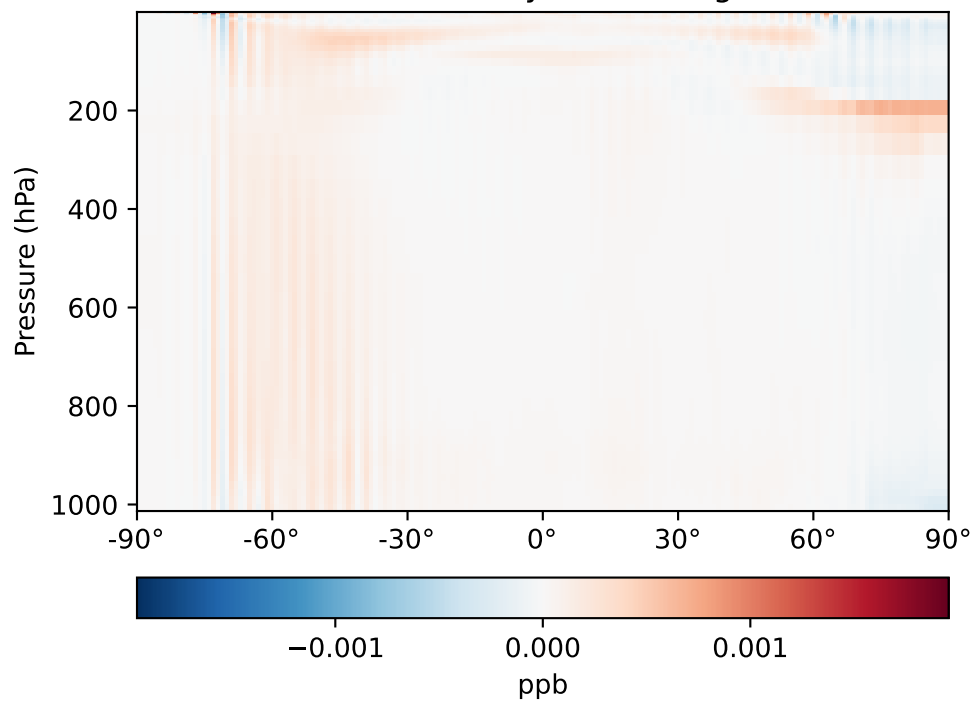
GCC_14.2.0_GEOS-IT (Ref)
4.0x5.0



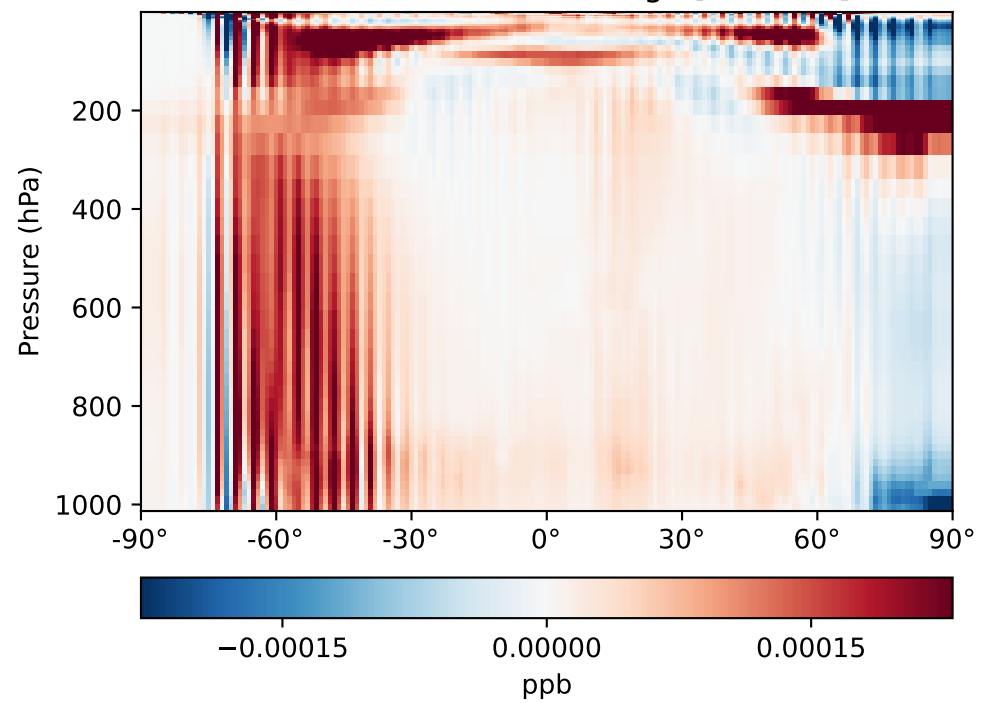
GCHP_14.2.0_GEOS-IT (Dev)
1x1.25 regrided from c24



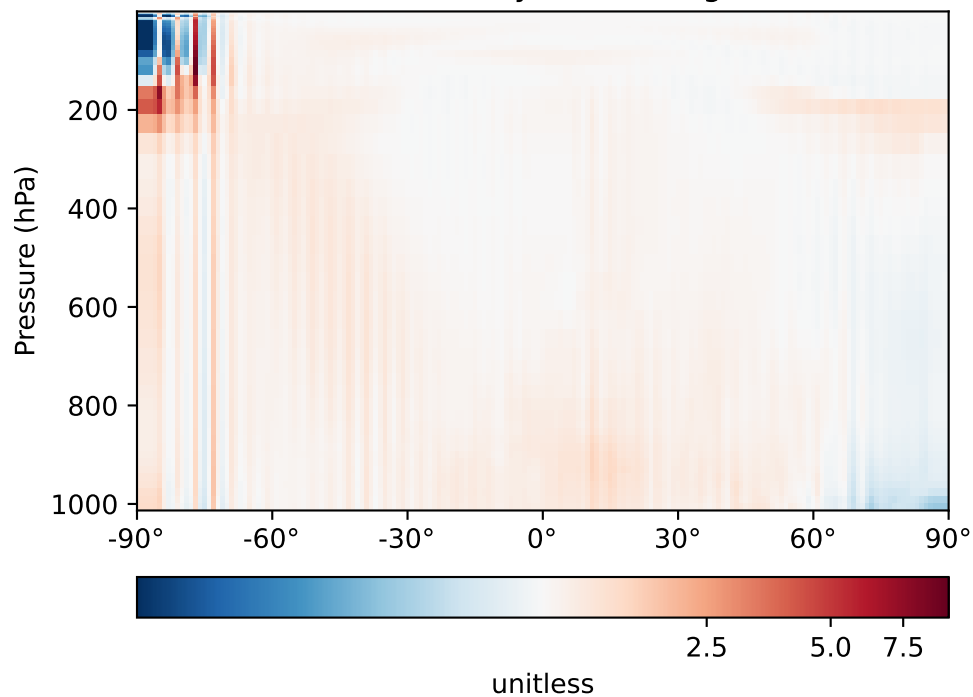
Difference (1x1.25)
Dev - Ref, Dynamic Range



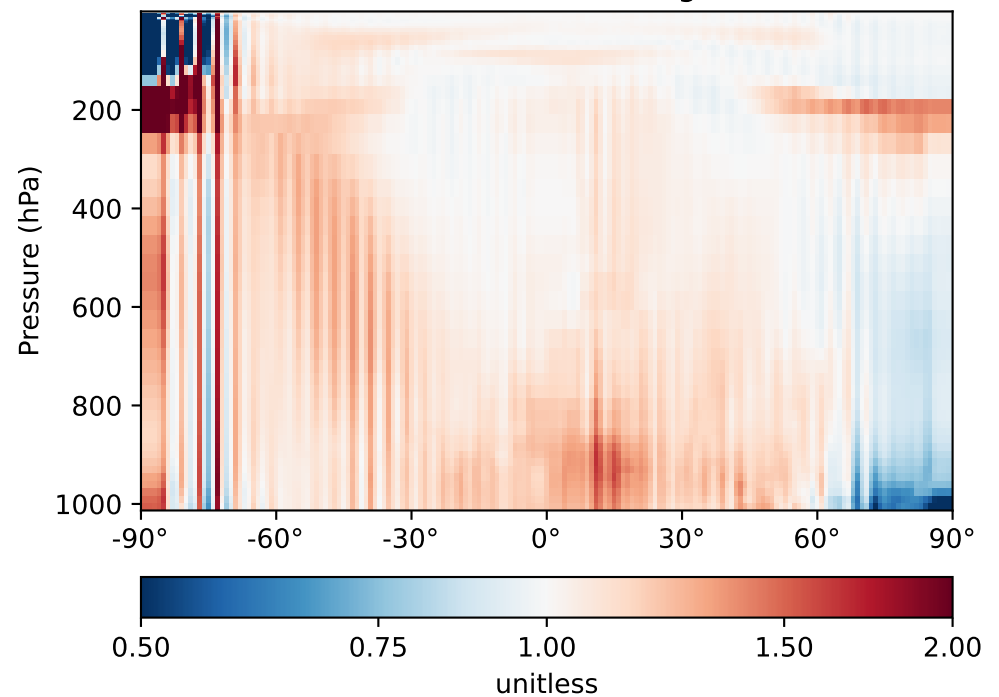
Difference (1x1.25)
Dev - Ref, Restricted Range [5%,95%]



Ratio (1x1.25)
Dev/Ref, Dynamic Range

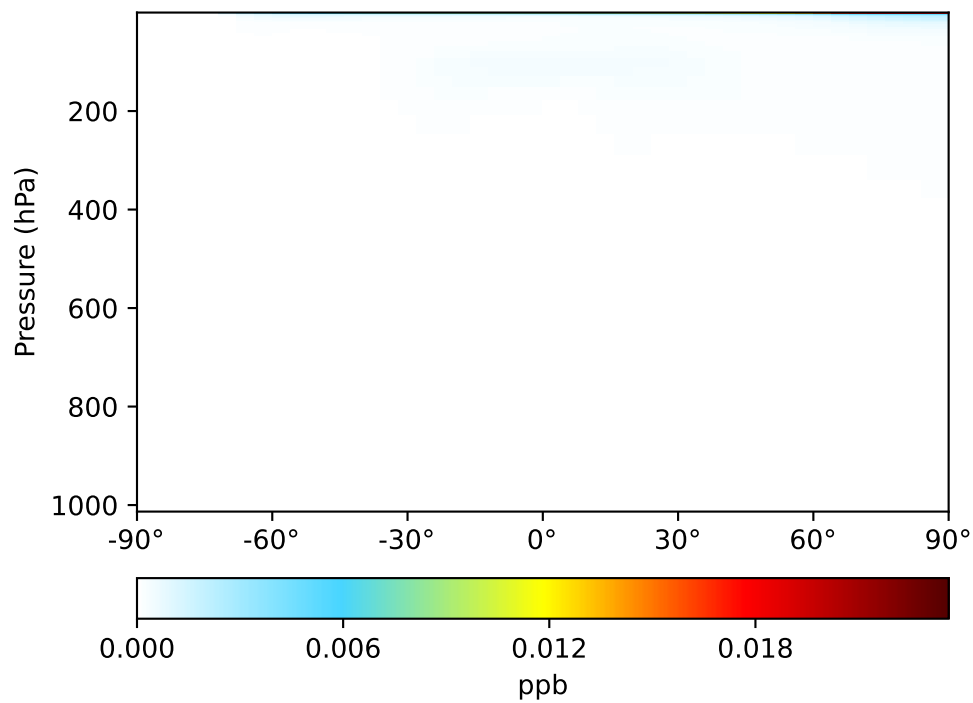


Ratio (1x1.25)
Dev/Ref, Fixed Range

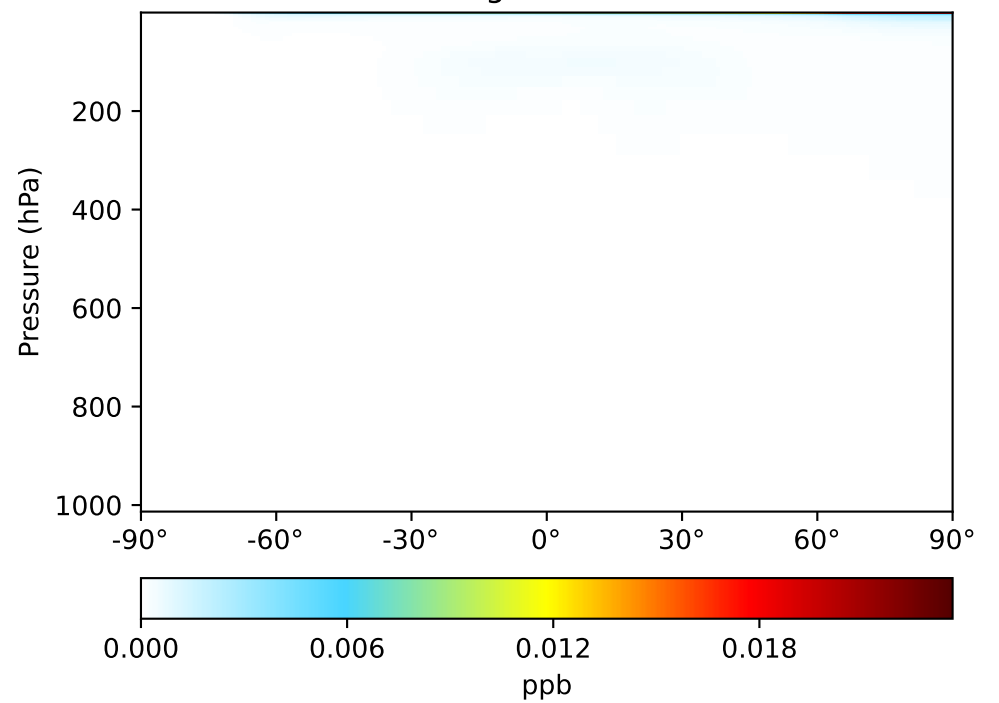


SpeciesConcVW_Br, Zonal Mean

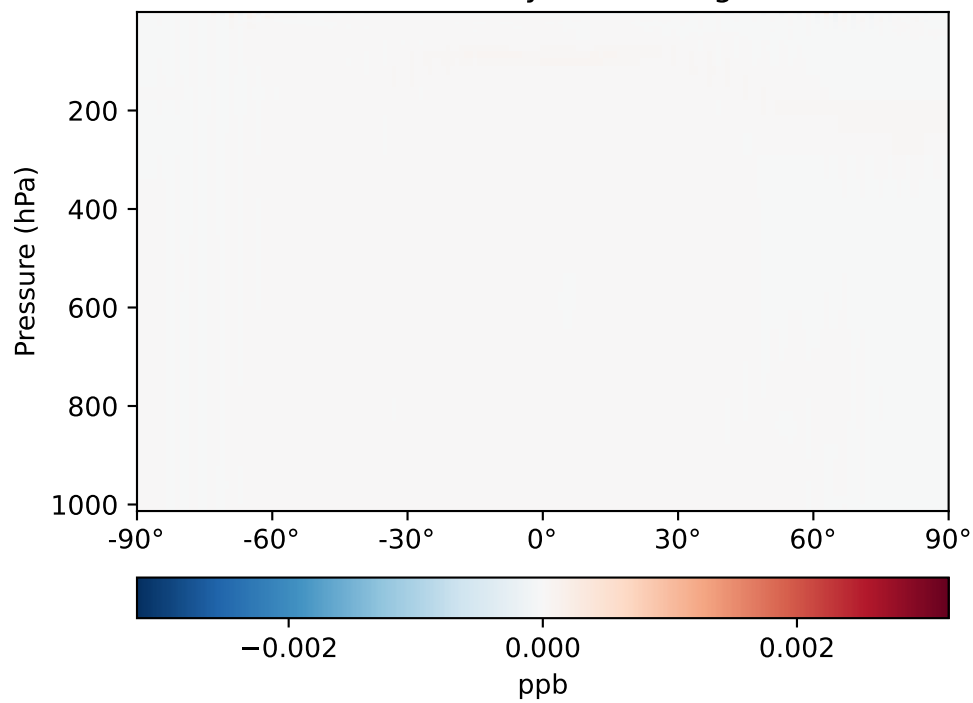
GCC_14.2.0_GEOS-IT (Ref)
4.0x5.0



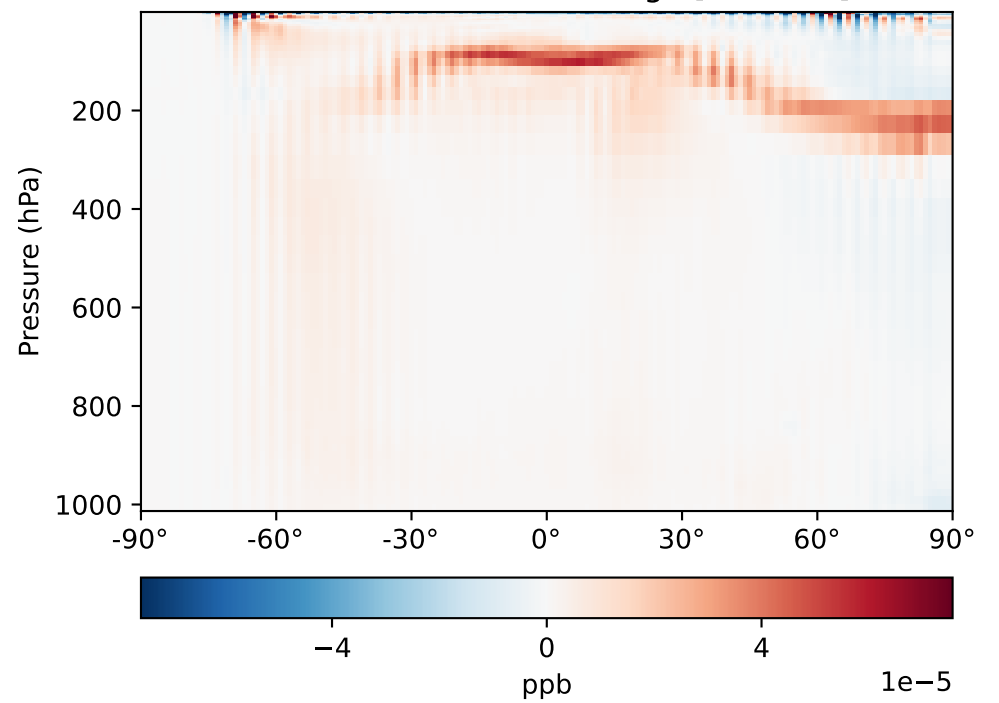
GCHP_14.2.0_GEOS-IT (Dev)
1x1.25 regrided from c24



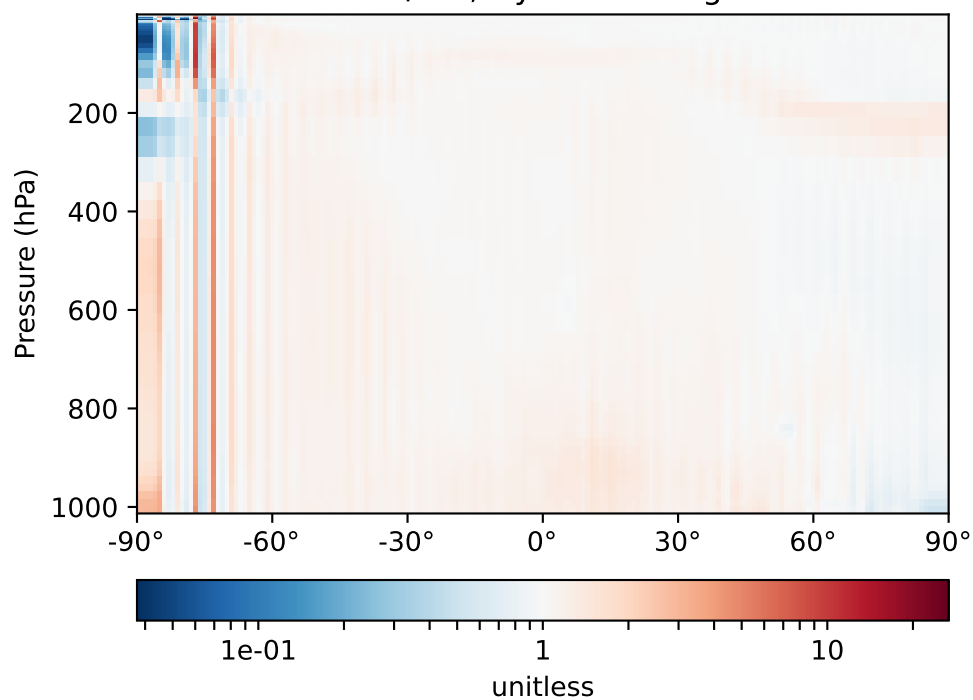
Difference (1x1.25)
Dev - Ref, Dynamic Range



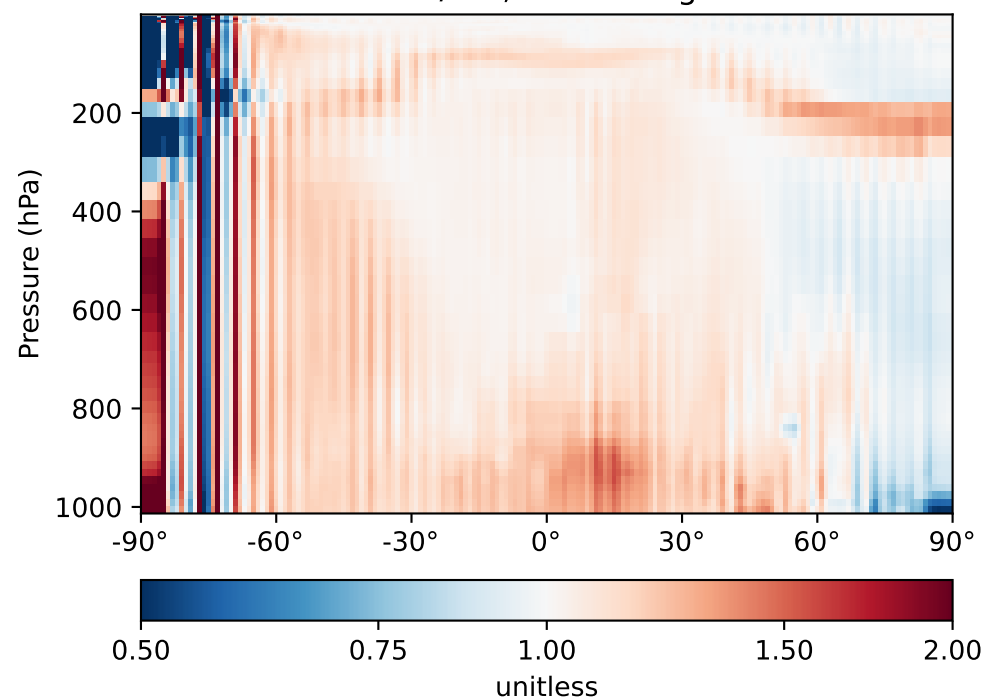
Difference (1x1.25)
Dev - Ref, Restricted Range [5%,95%]



Ratio (1x1.25)
Dev/Ref, Dynamic Range

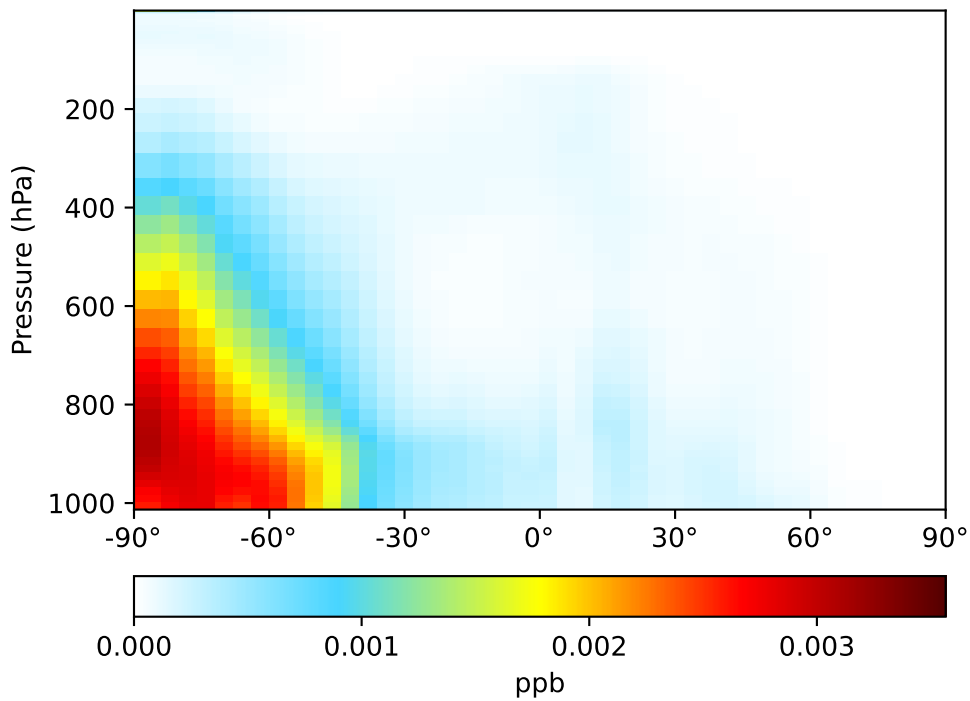


Ratio (1x1.25)
Dev/Ref, Fixed Range

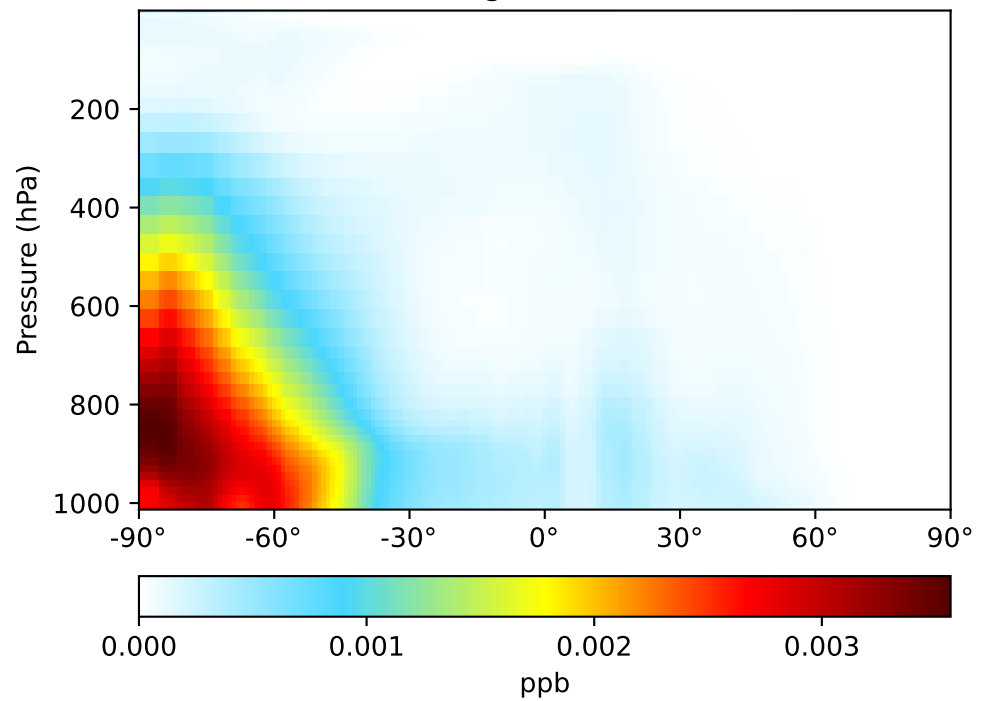


SpeciesConcVV_Br2, Zonal Mean

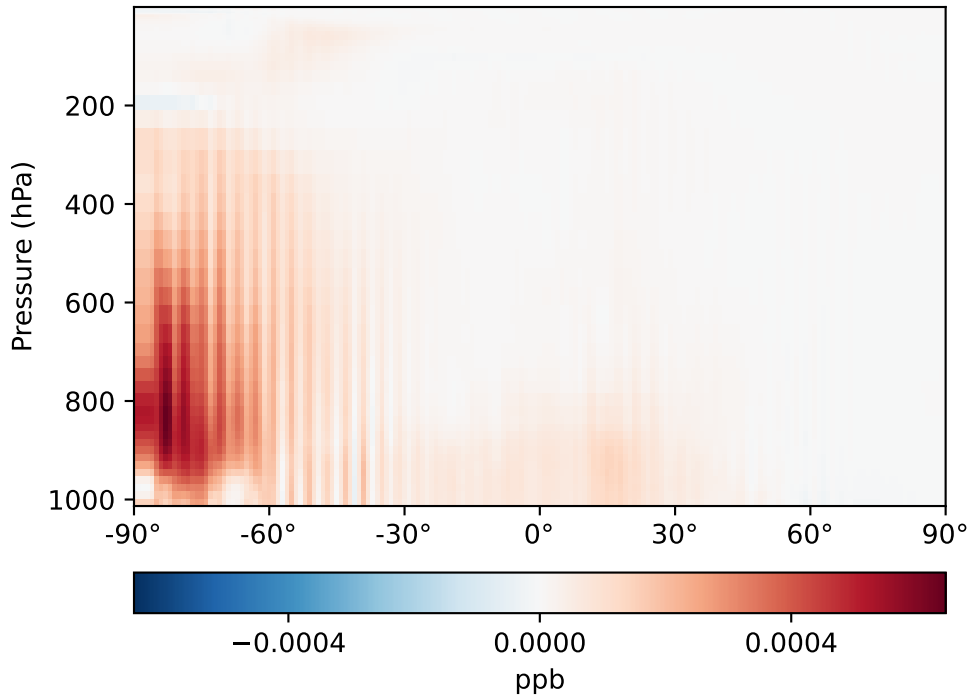
GCC_14.2.0_GEOS-IT (Ref)
4.0x5.0



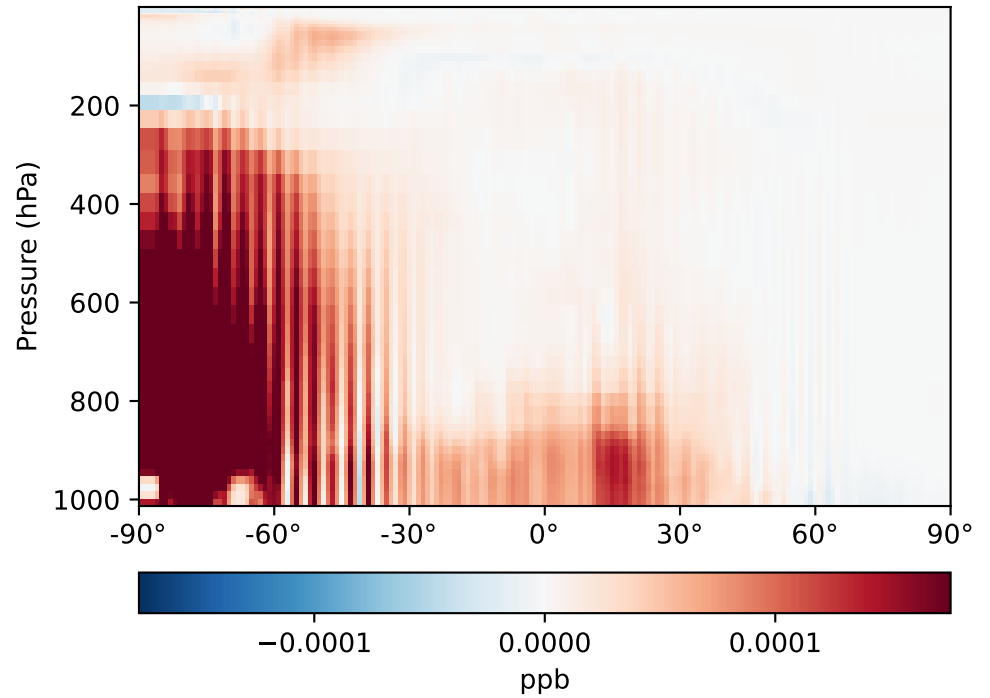
GCHP_14.2.0_GEOS-IT (Dev)
1x1.25 regrided from c24



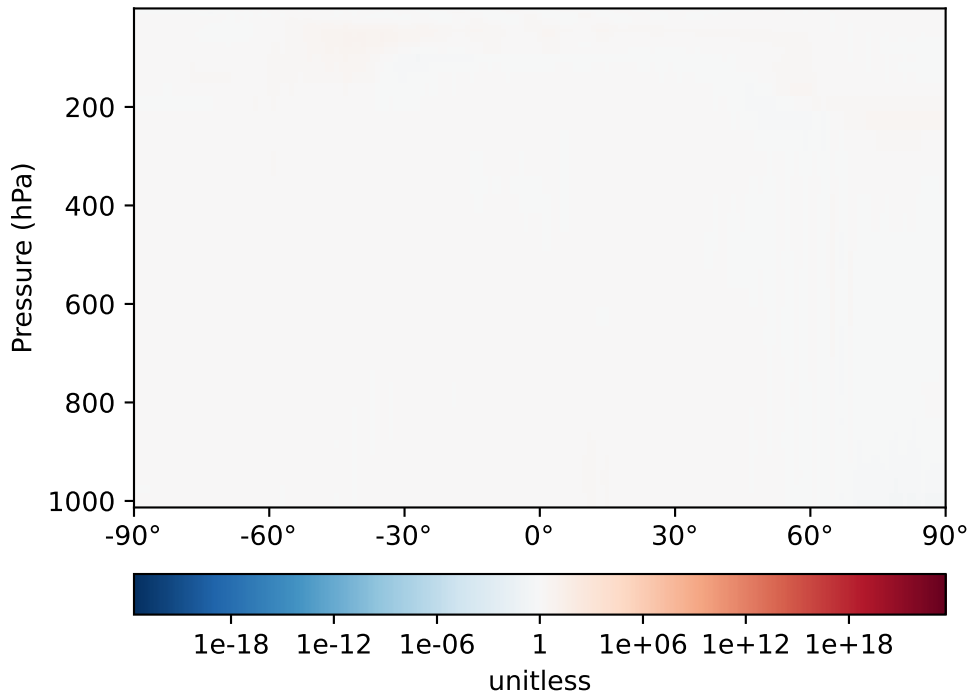
Difference (1x1.25)
Dev - Ref, Dynamic Range



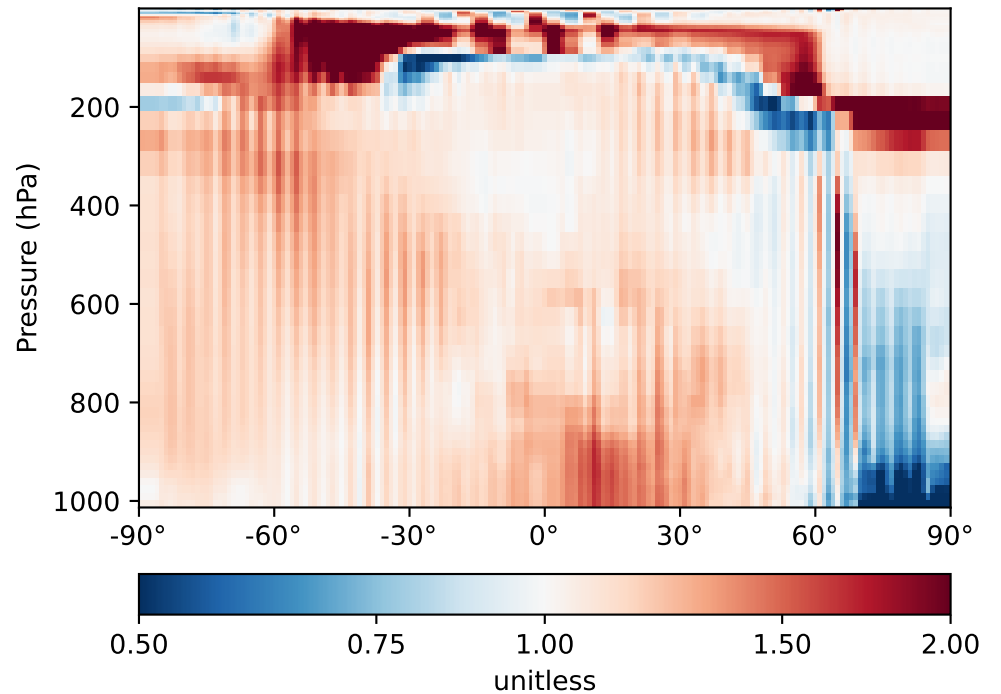
Difference (1x1.25)
Dev - Ref, Restricted Range [5%,95%]



Ratio (1x1.25)
Dev/Ref, Dynamic Range

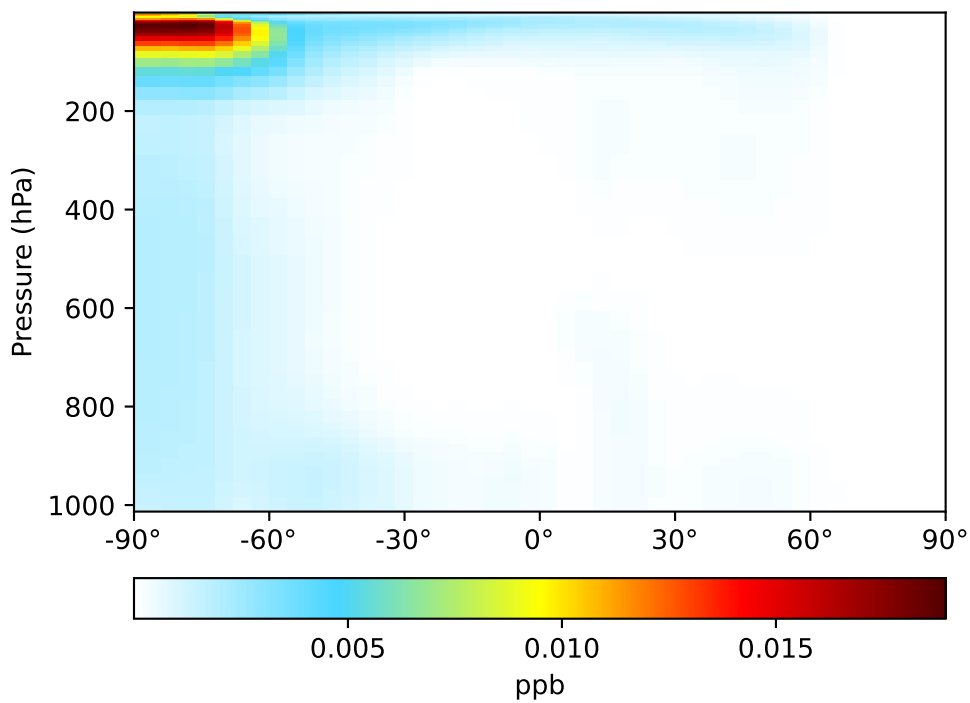


Ratio (1x1.25)
Dev/Ref, Fixed Range

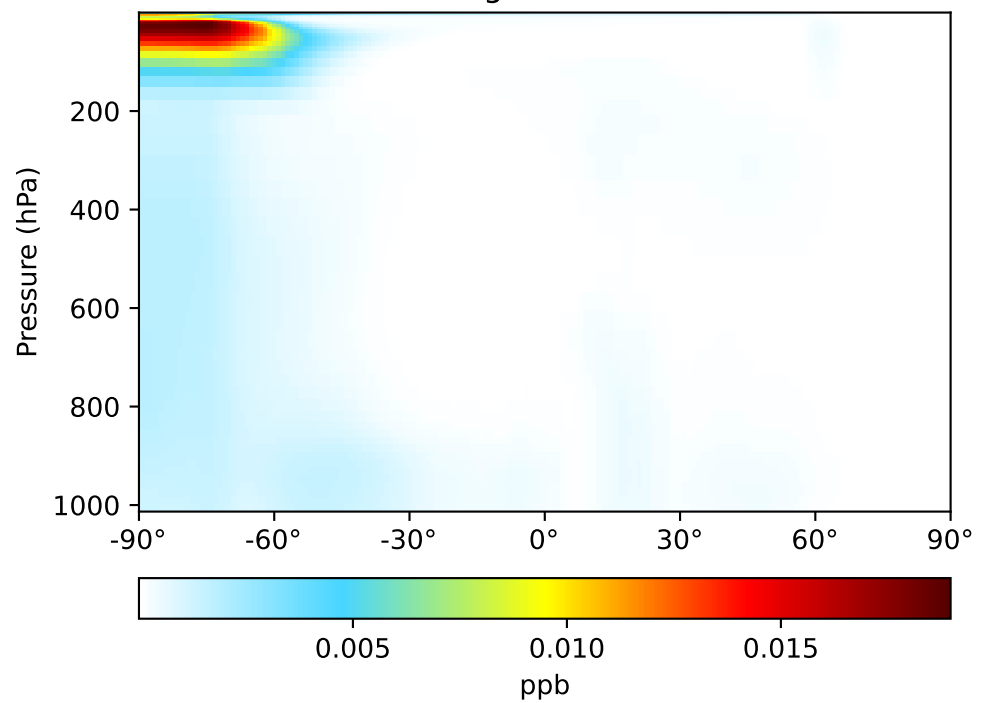


SpeciesConcVW_BrCl, Zonal Mean

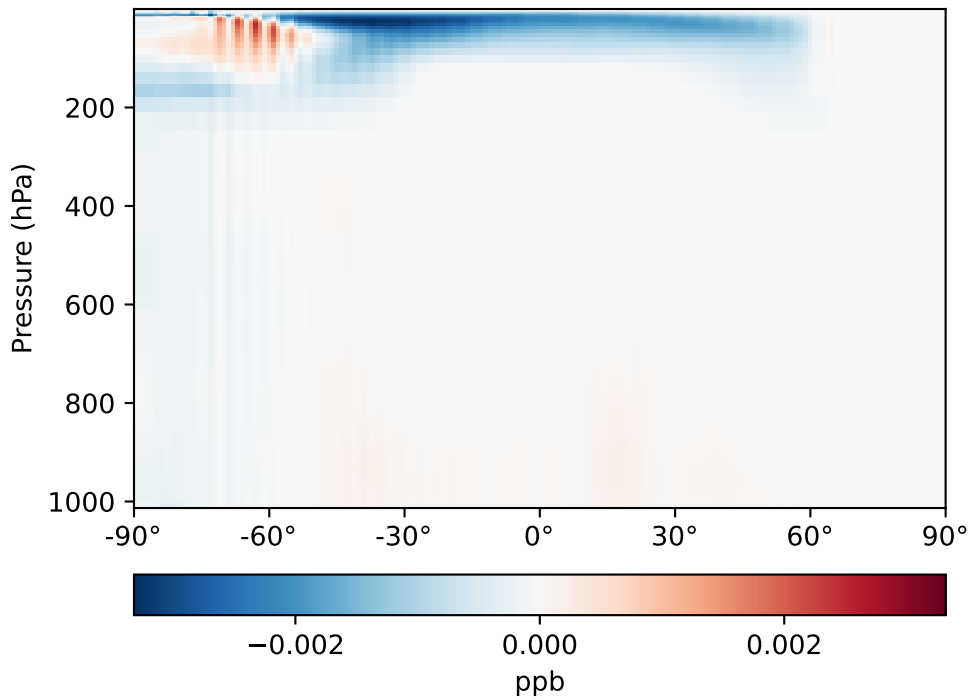
GCC_14.2.0_GEOS-IT (Ref)
4.0x5.0



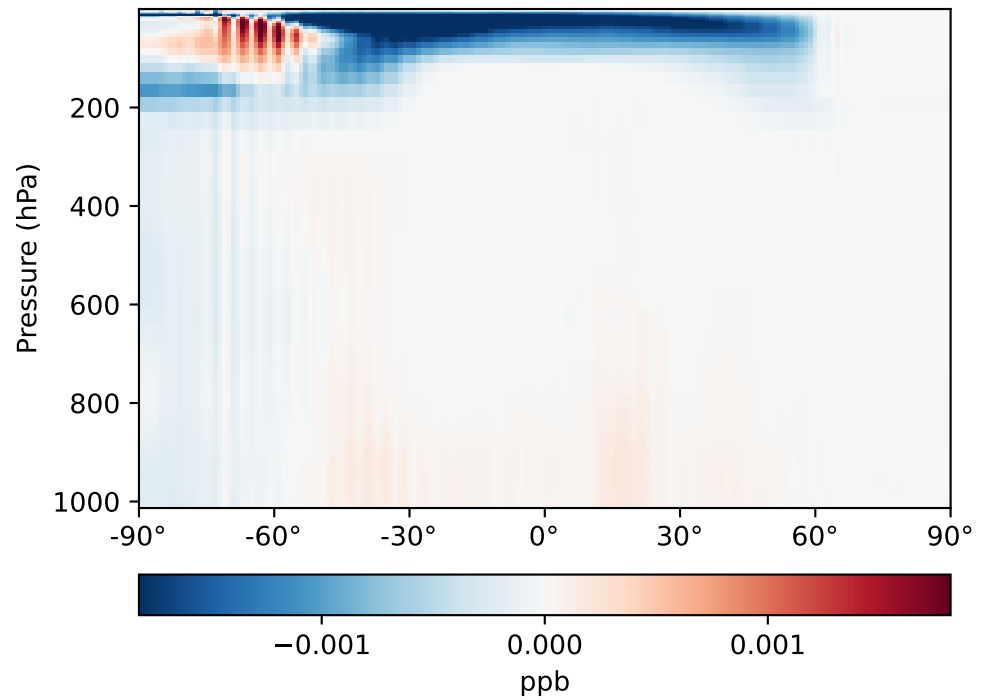
GCHP_14.2.0_GEOS-IT (Dev)
1x1.25 regrided from c24



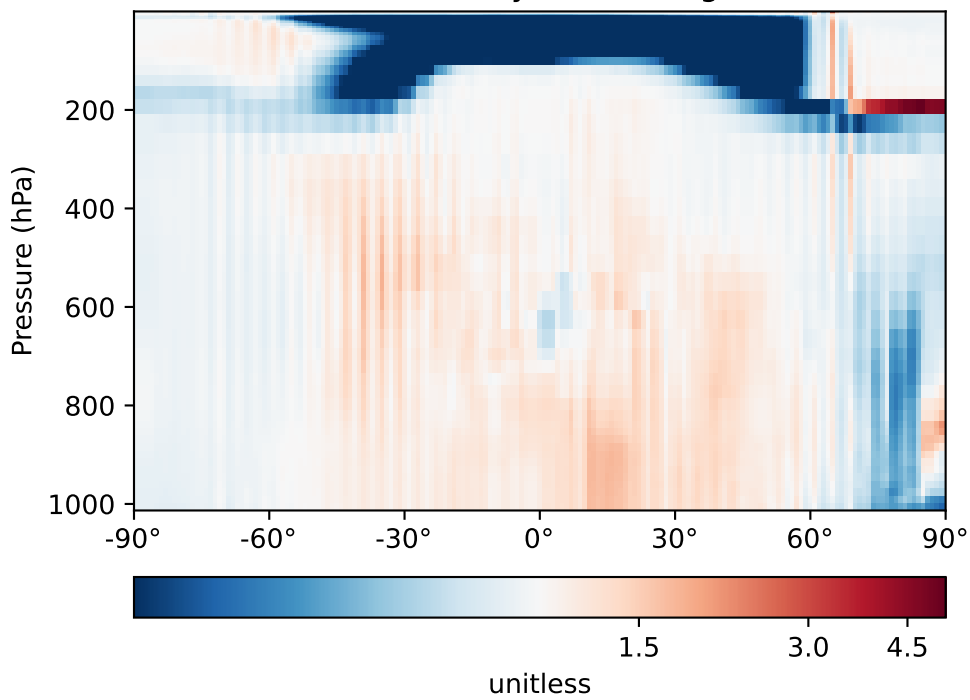
Difference (1x1.25)
Dev - Ref, Dynamic Range



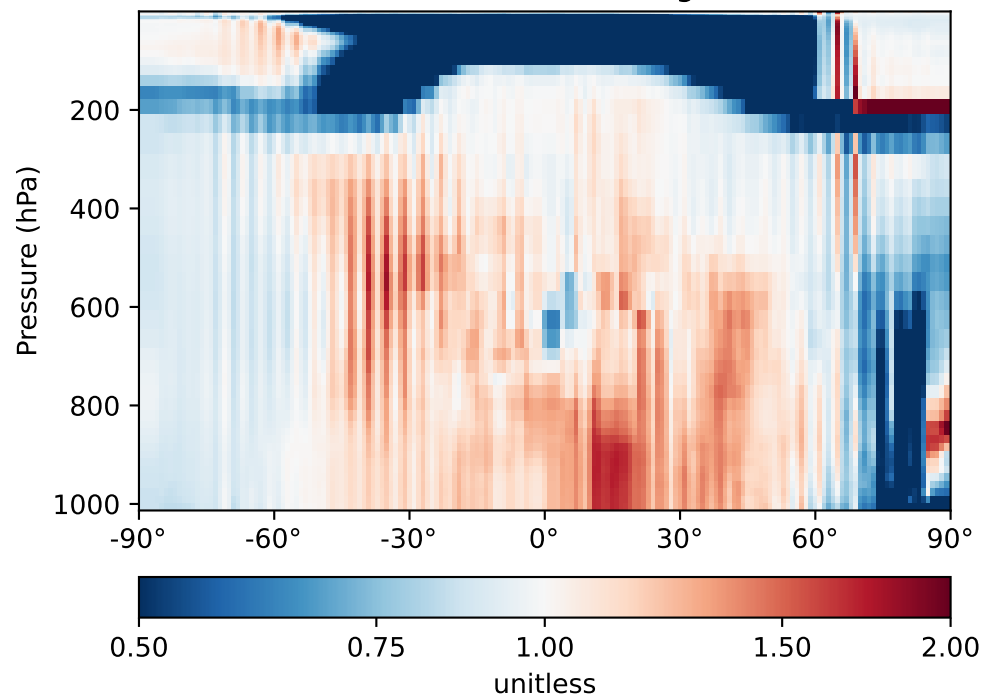
Difference (1x1.25)
Dev - Ref, Restricted Range [5%,95%]



Ratio (1x1.25)
Dev/Ref, Dynamic Range

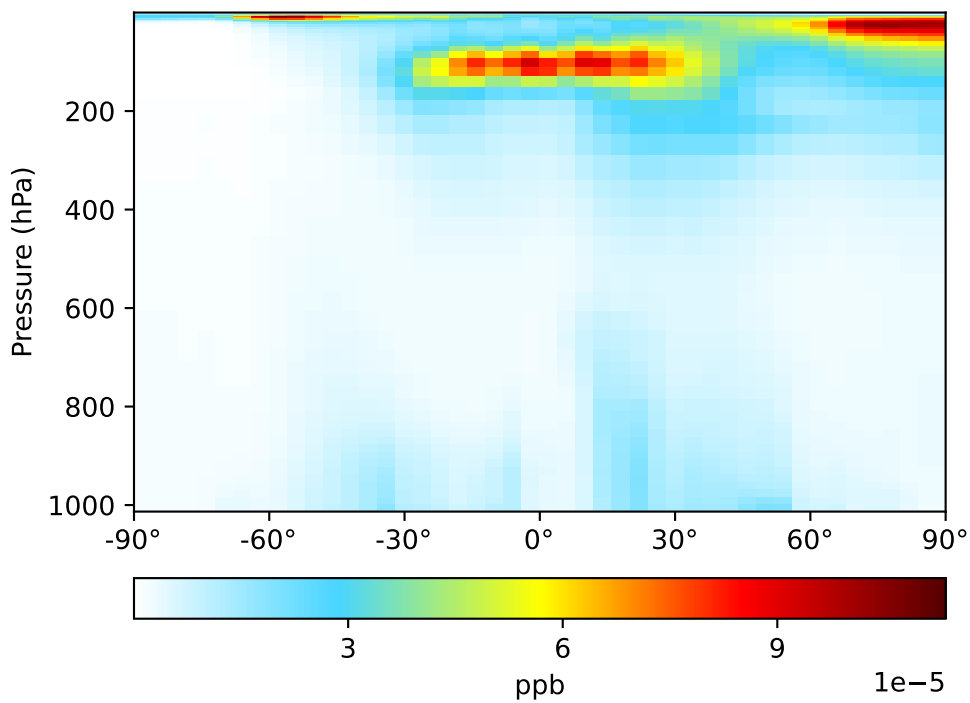


Ratio (1x1.25)
Dev/Ref, Fixed Range

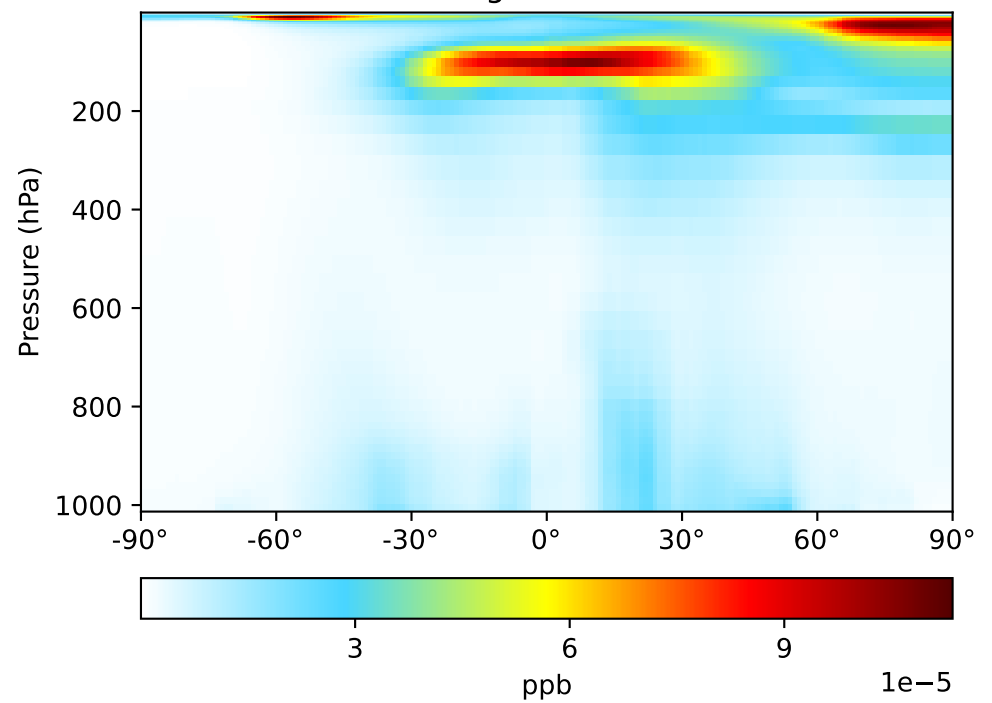


SpeciesConcVV_BrNO2, Zonal Mean

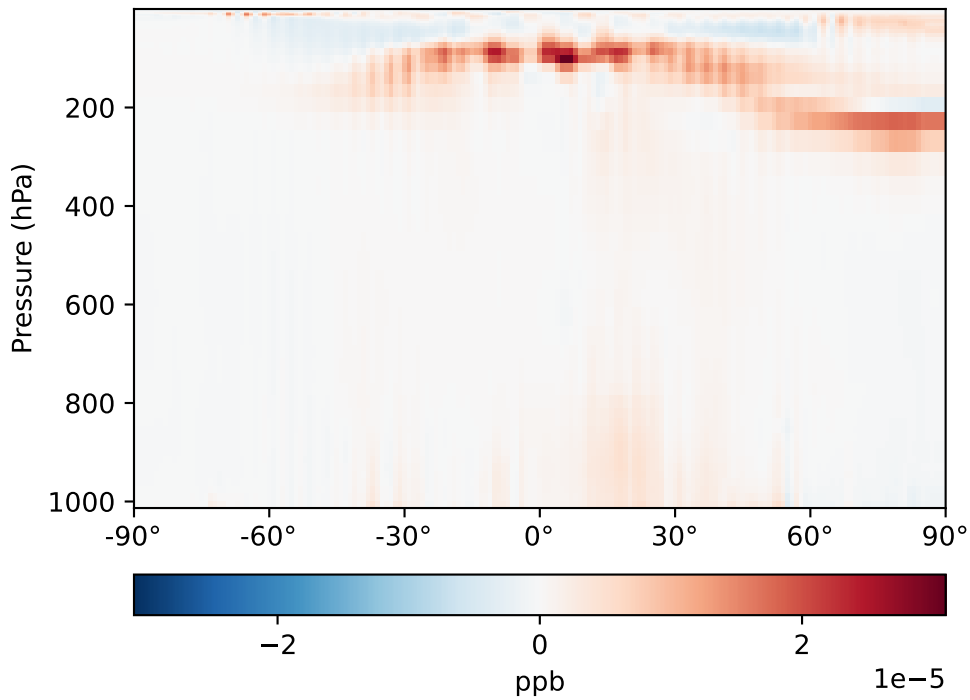
GCC_14.2.0_GEOS-IT (Ref)
4.0x5.0



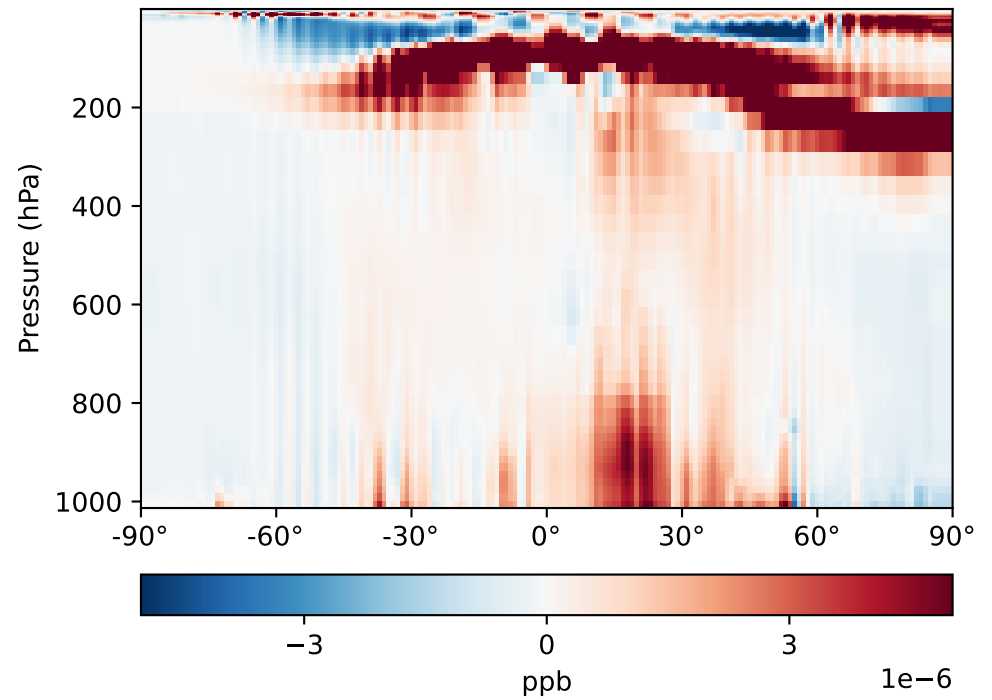
GCHP_14.2.0_GEOS-IT (Dev)
1x1.25 regrided from c24



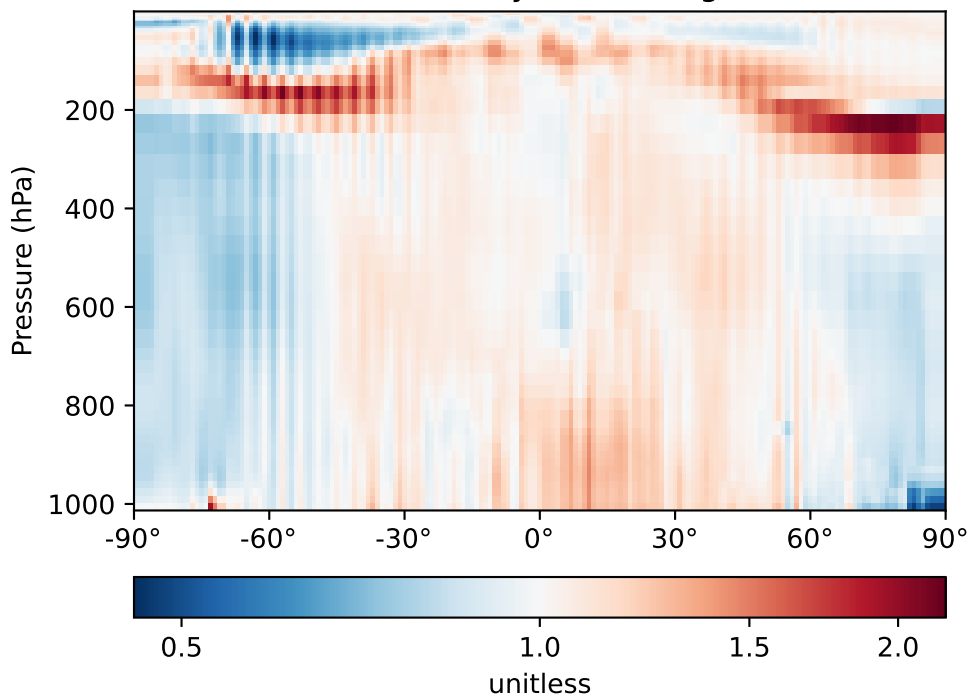
Difference (1x1.25)
Dev - Ref, Dynamic Range



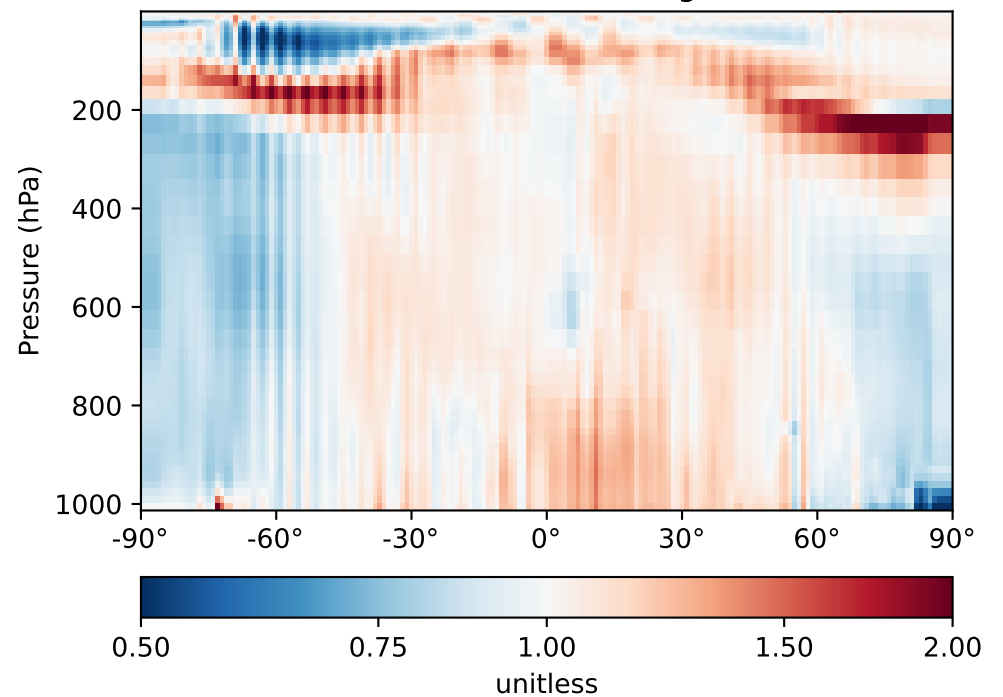
Difference (1x1.25)
Dev - Ref, Restricted Range [5%,95%]



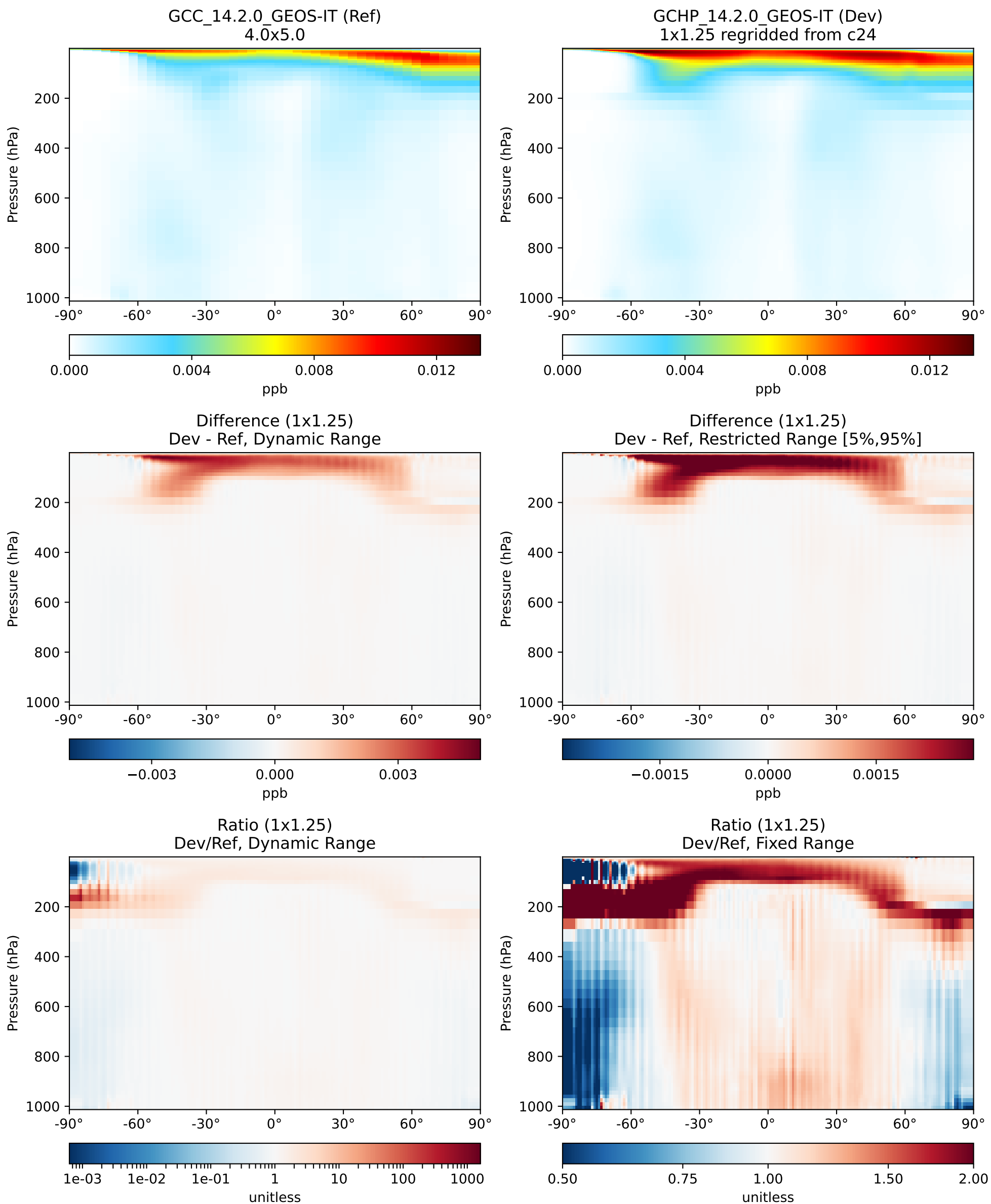
Ratio (1x1.25)
Dev/Ref, Dynamic Range



Ratio (1x1.25)
Dev/Ref, Fixed Range

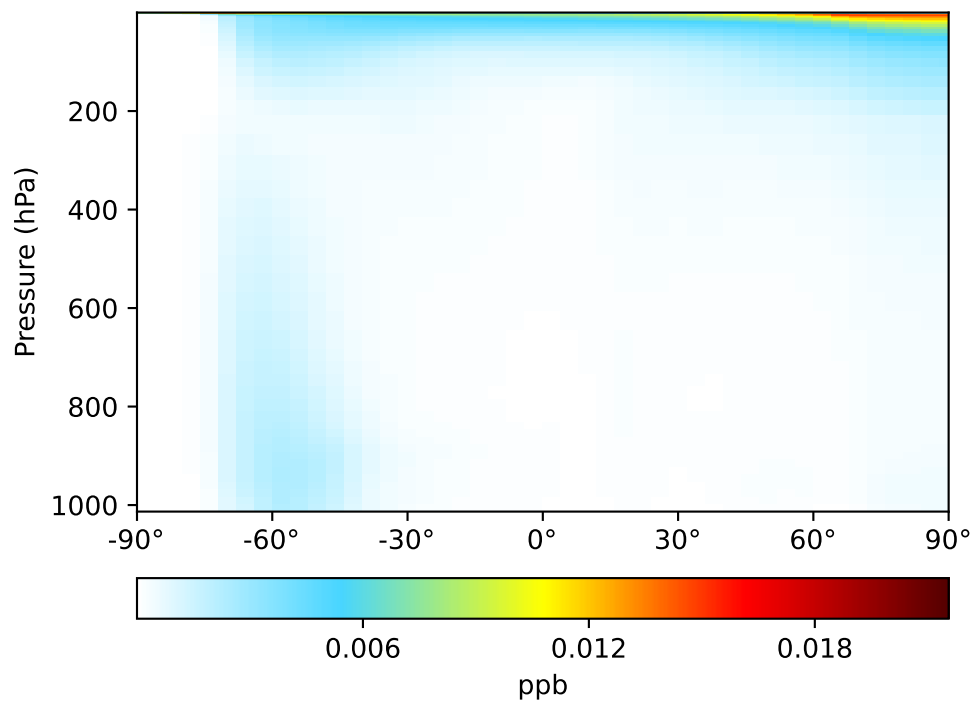


SpeciesConcVV_BrNO3, Zonal Mean

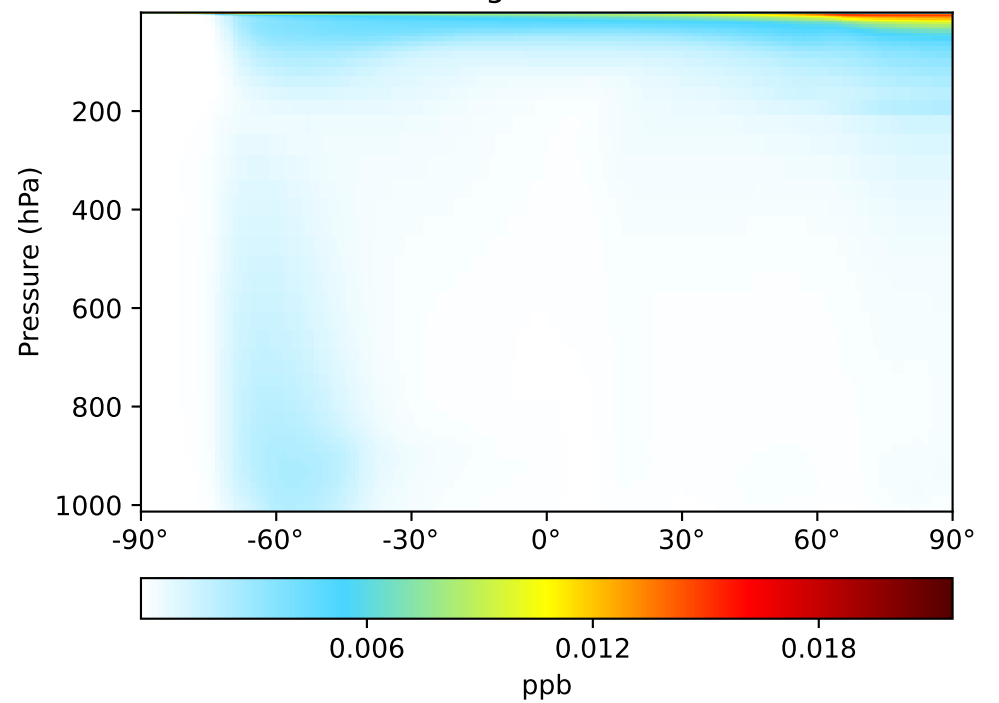


SpeciesConcVV_BrO, Zonal Mean

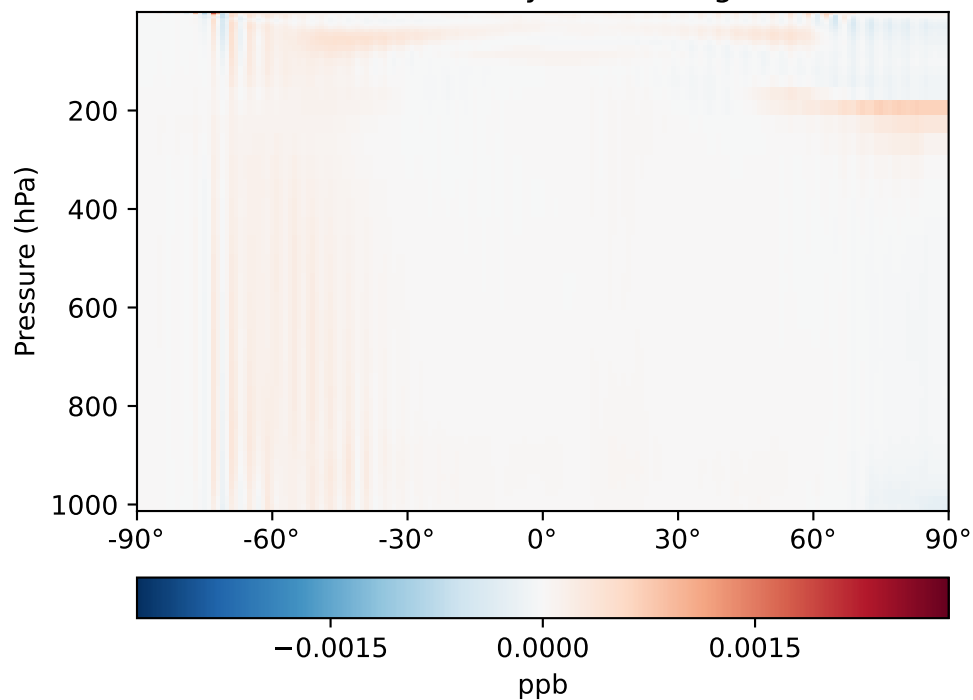
GCC_14.2.0_GEOS-IT (Ref)
4.0x5.0



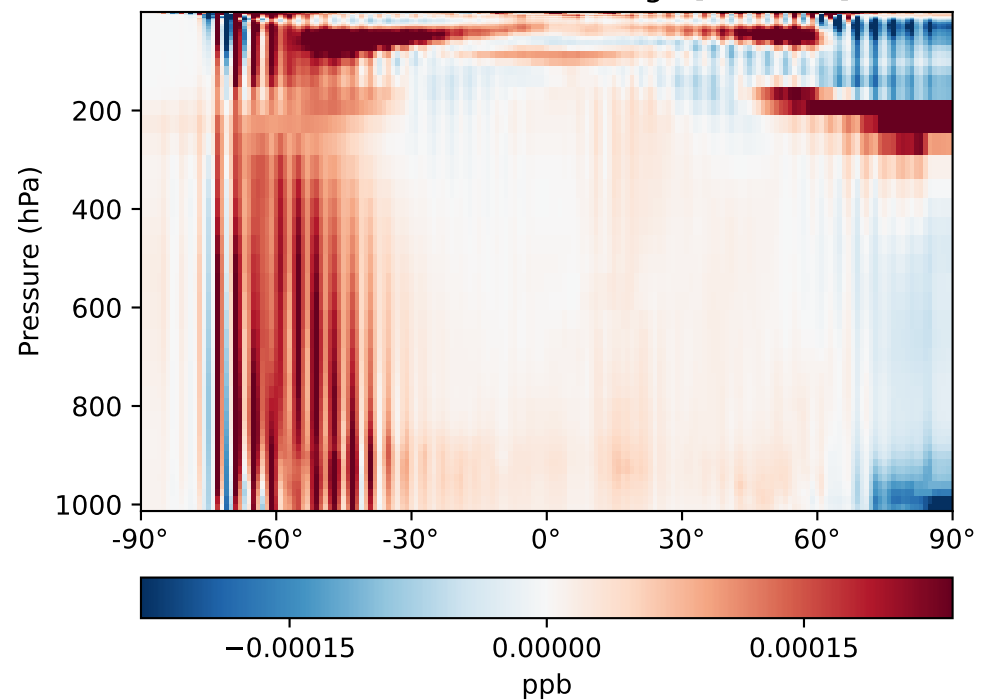
GCHP_14.2.0_GEOS-IT (Dev)
1x1.25 regrided from c24



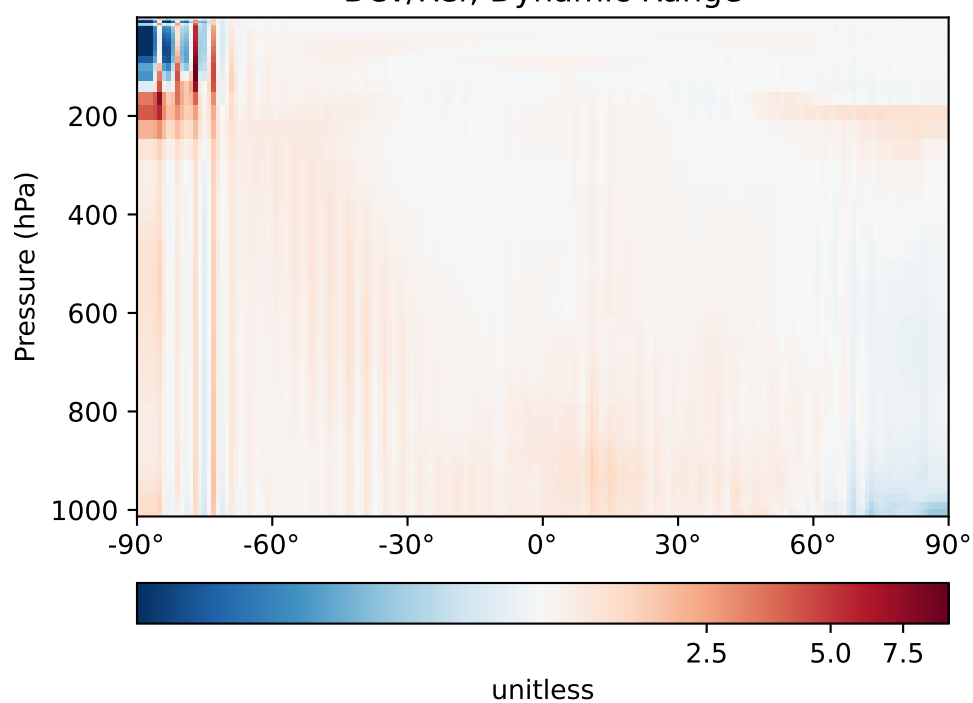
Difference (1x1.25)
Dev - Ref, Dynamic Range



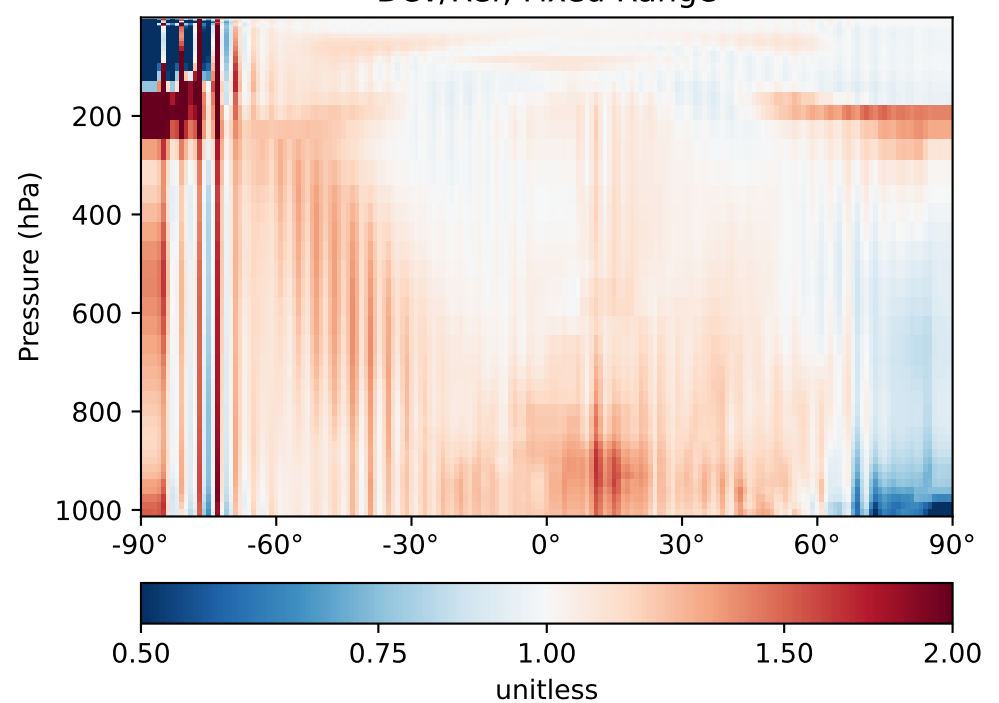
Difference (1x1.25)
Dev - Ref, Restricted Range [5%,95%]



Ratio (1x1.25)
Dev/Ref, Dynamic Range

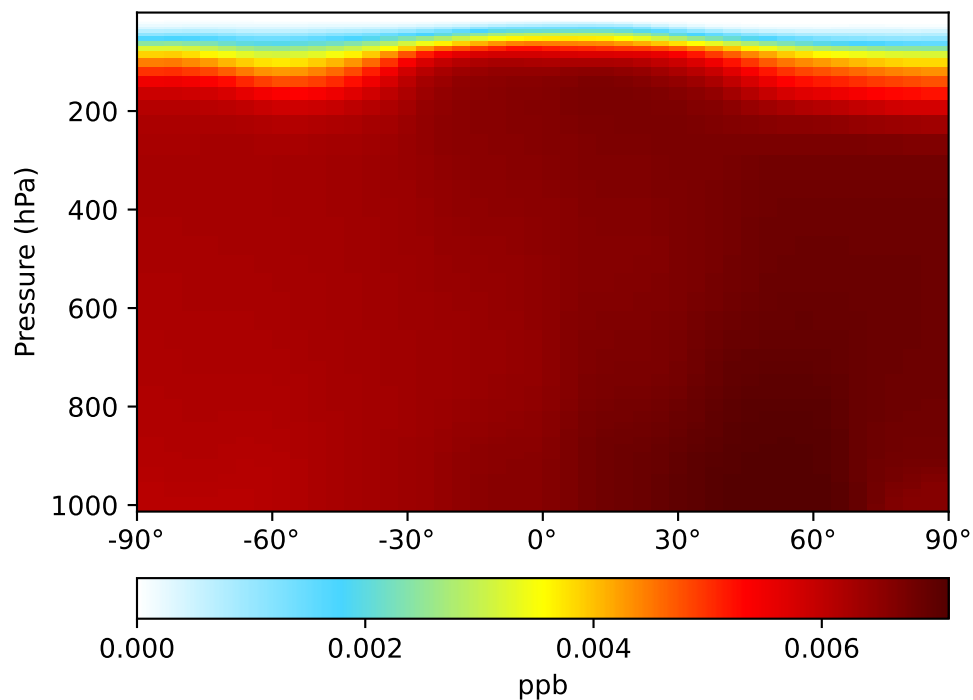


Ratio (1x1.25)
Dev/Ref, Fixed Range

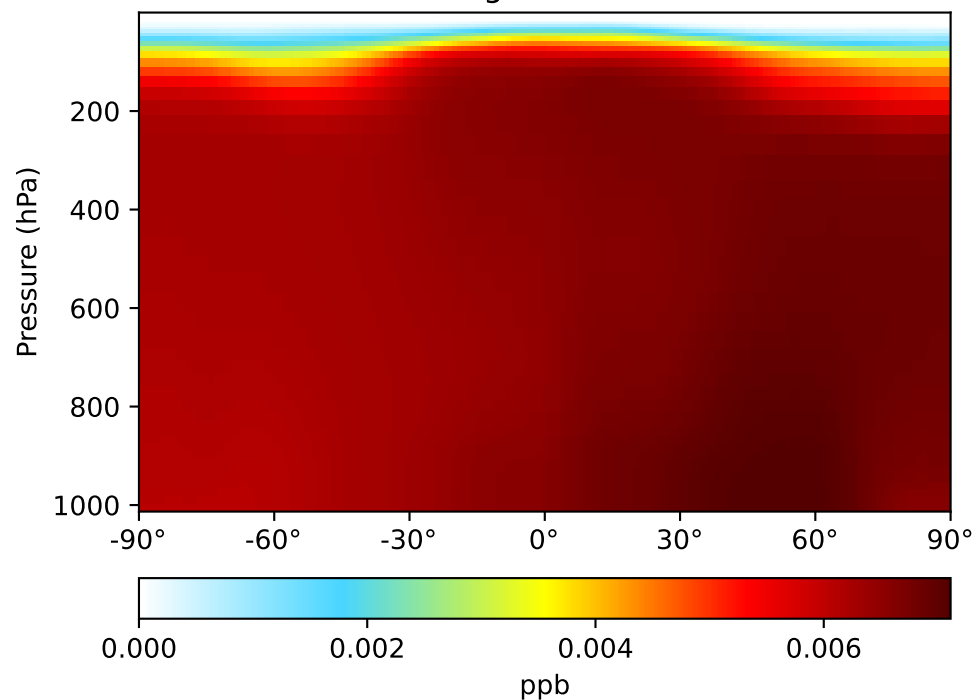


SpeciesConcVV_CH3Br, Zonal Mean

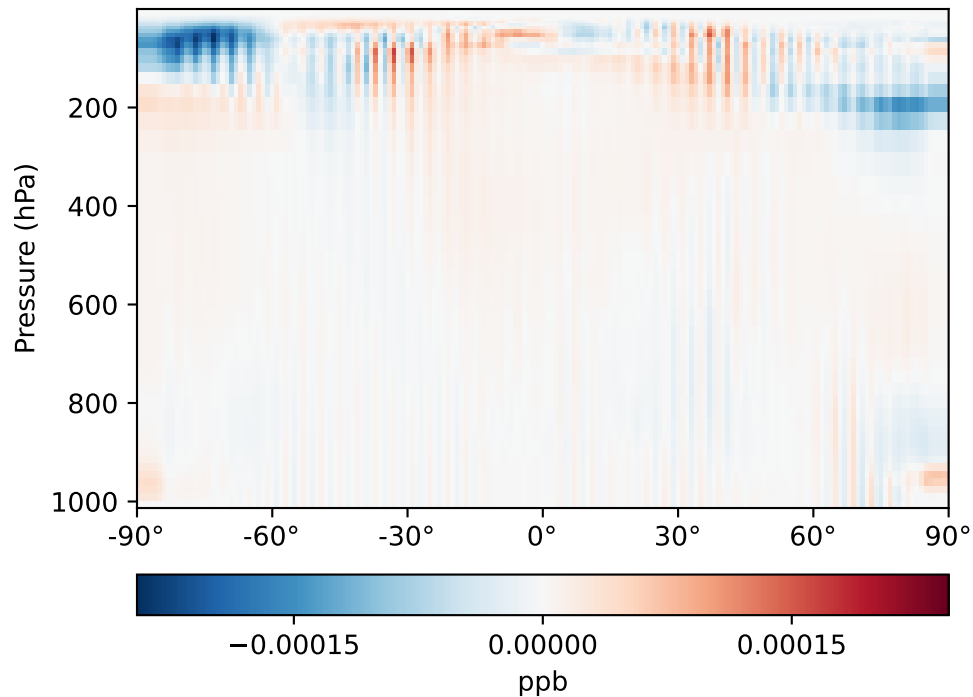
GCC_14.2.0_GEOS-IT (Ref)
4.0x5.0



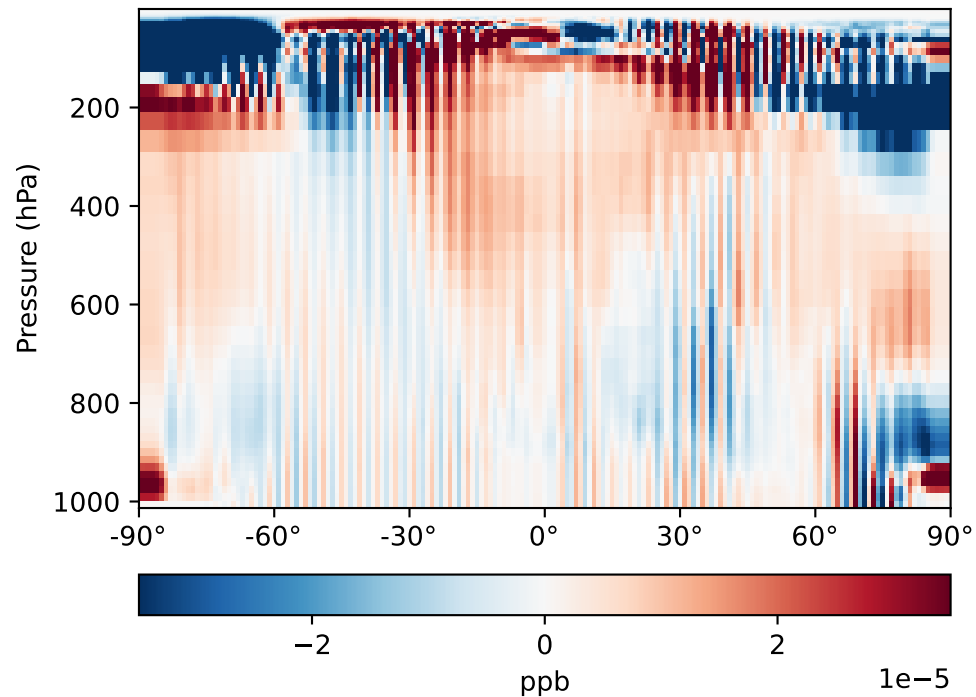
GCHP_14.2.0_GEOS-IT (Dev)
1x1.25 regrided from c24



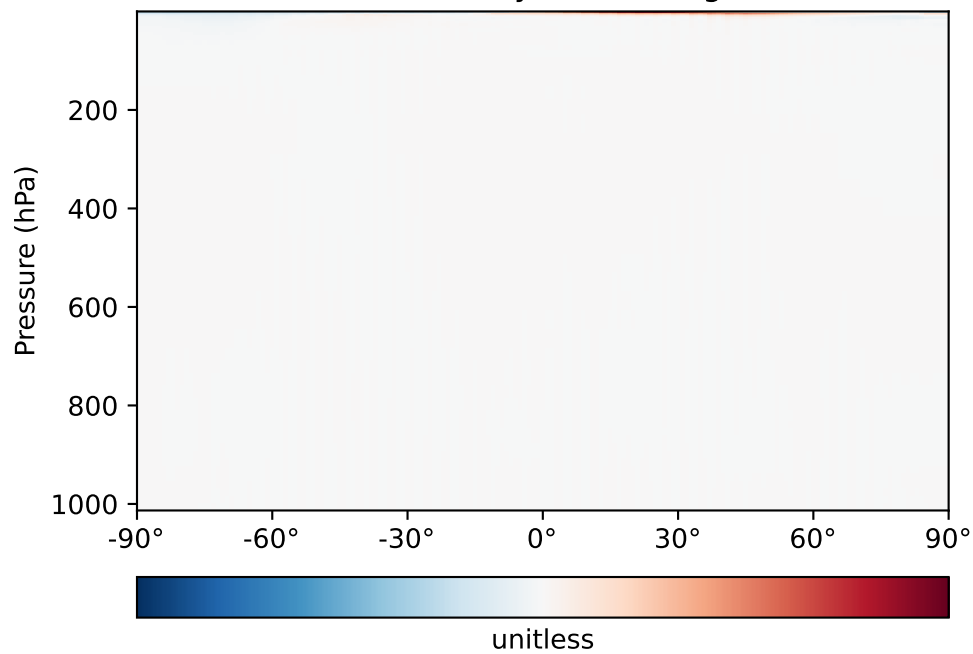
Difference (1x1.25)
Dev - Ref, Dynamic Range



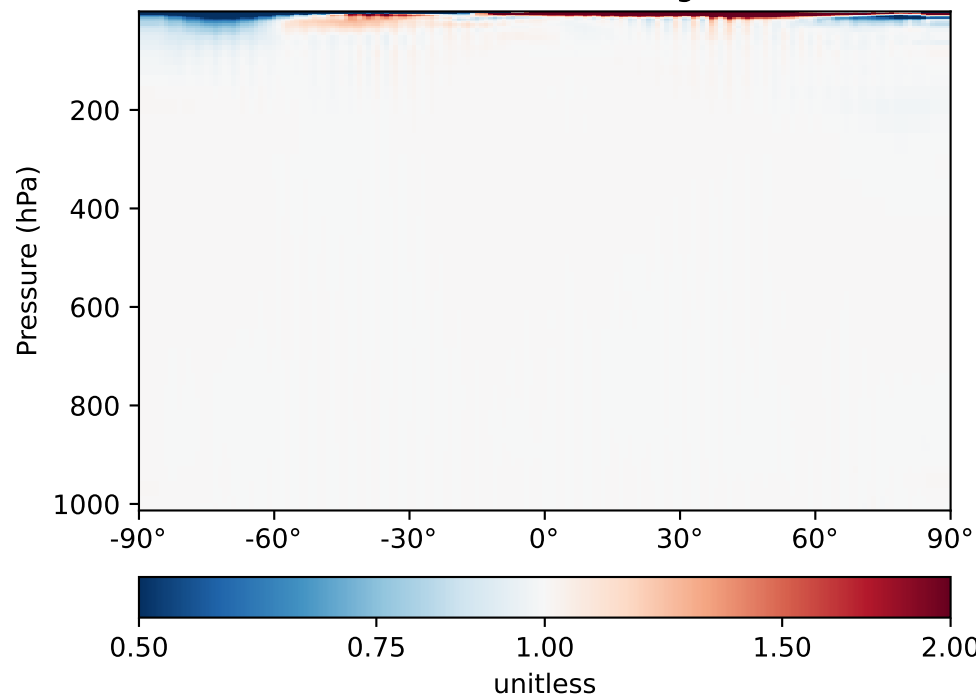
Difference (1x1.25)
Dev - Ref, Restricted Range [5%,95%]



Ratio (1x1.25)
Dev/Ref, Dynamic Range

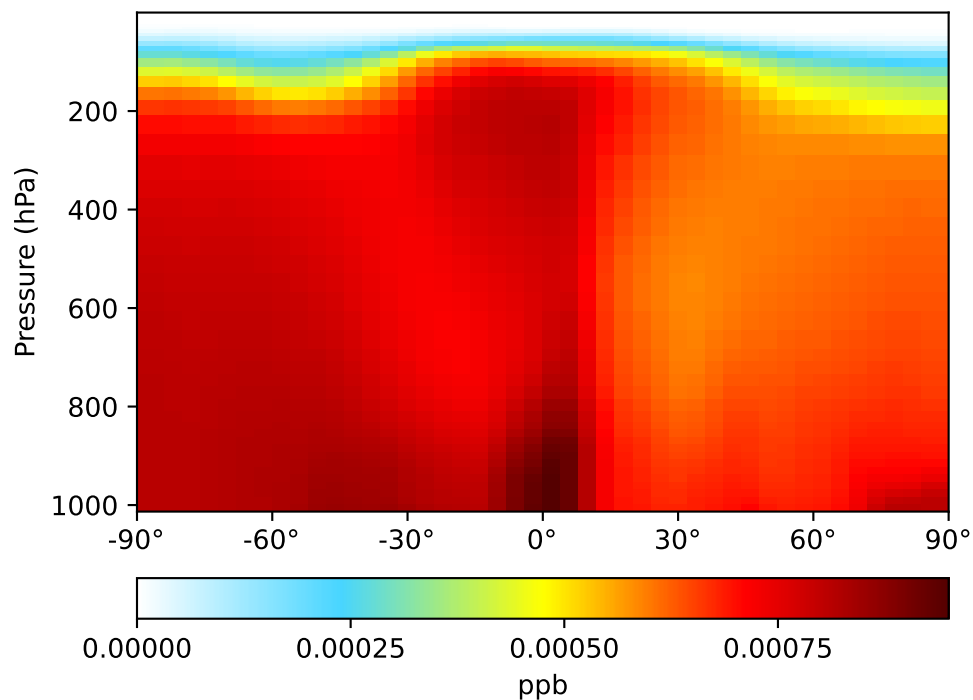


Ratio (1x1.25)
Dev/Ref, Fixed Range

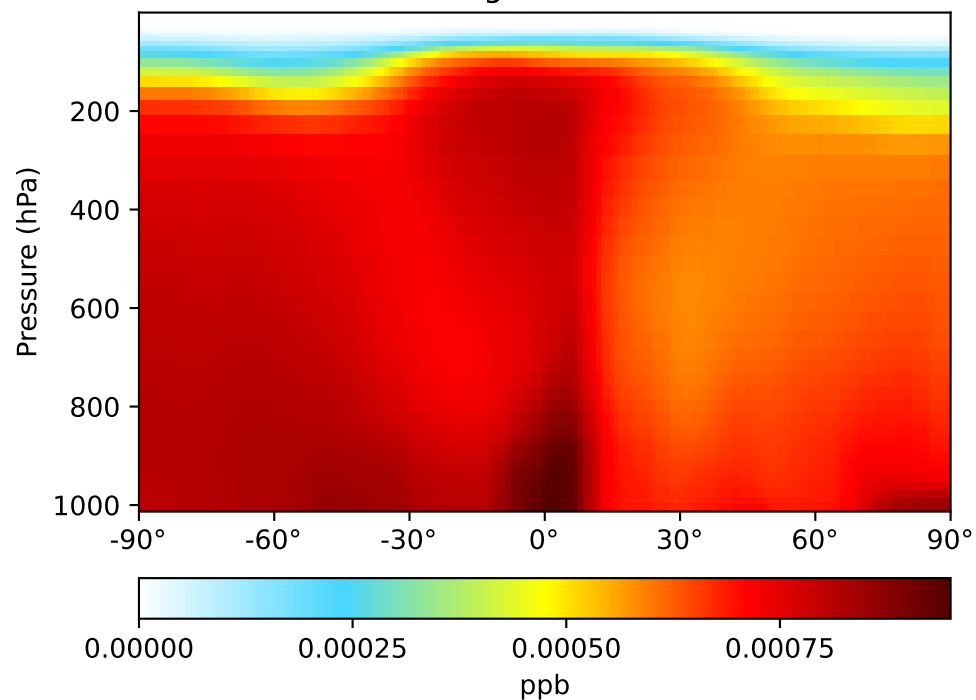


SpeciesConcVV_CH2Br2, Zonal Mean

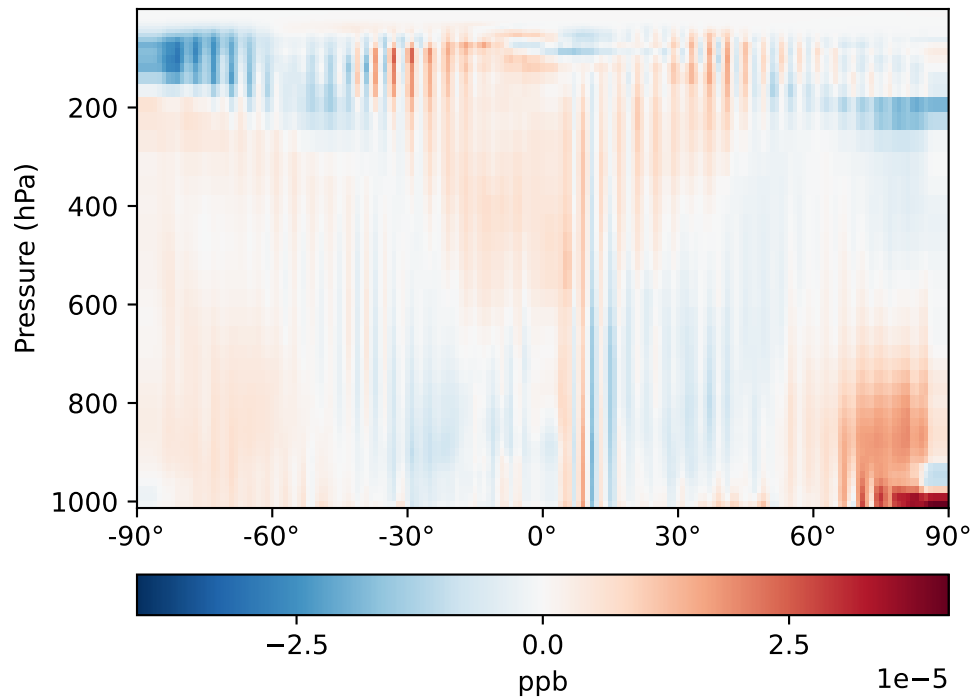
GCC_14.2.0_GEOS-IT (Ref)
4.0x5.0



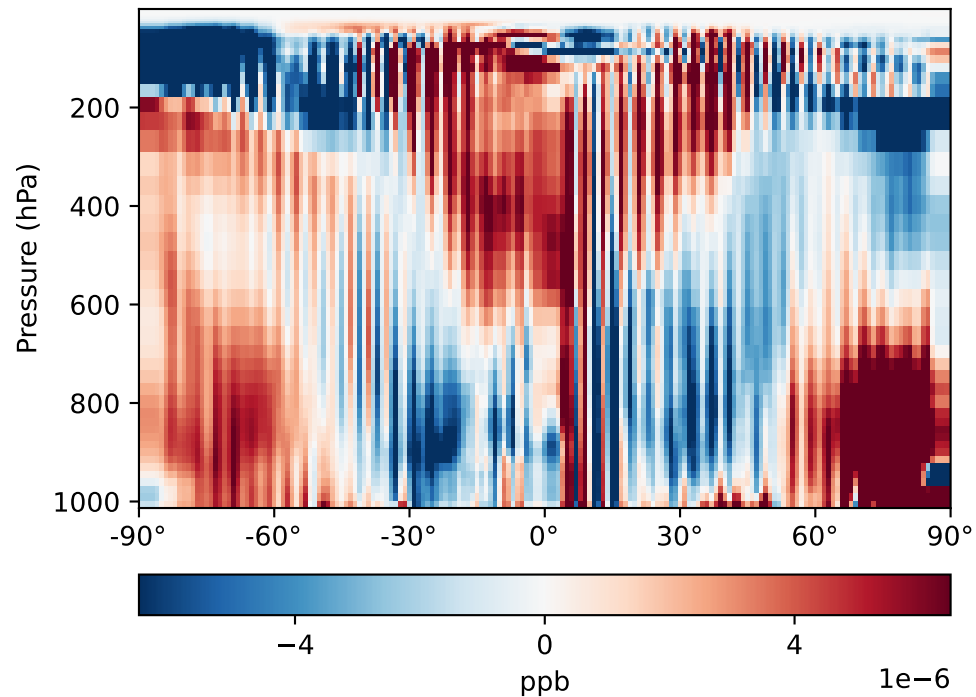
GCHP_14.2.0_GEOS-IT (Dev)
1x1.25 regrided from c24



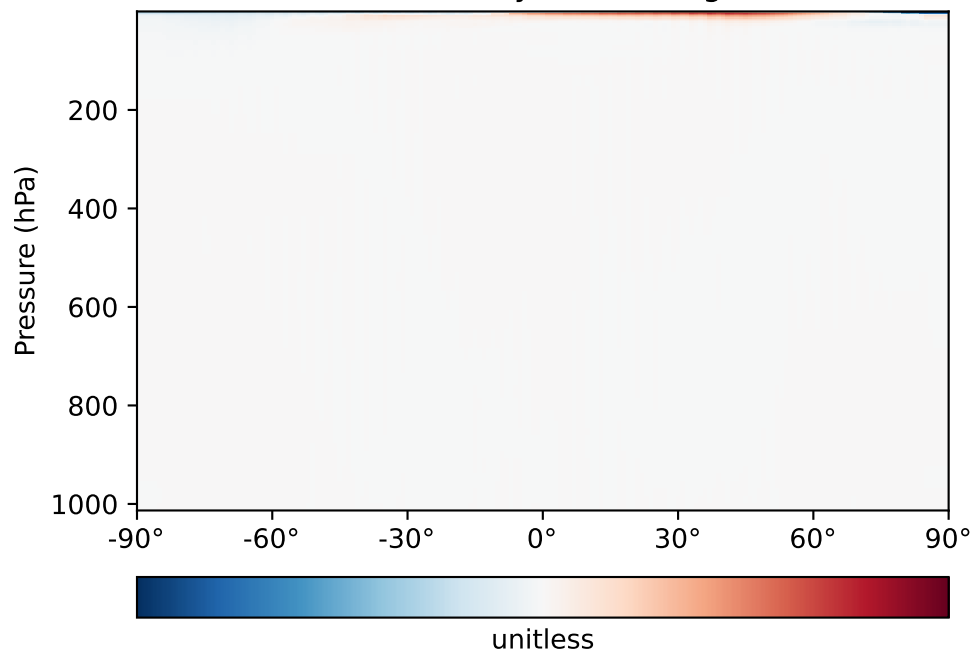
Difference (1x1.25)
Dev - Ref, Dynamic Range



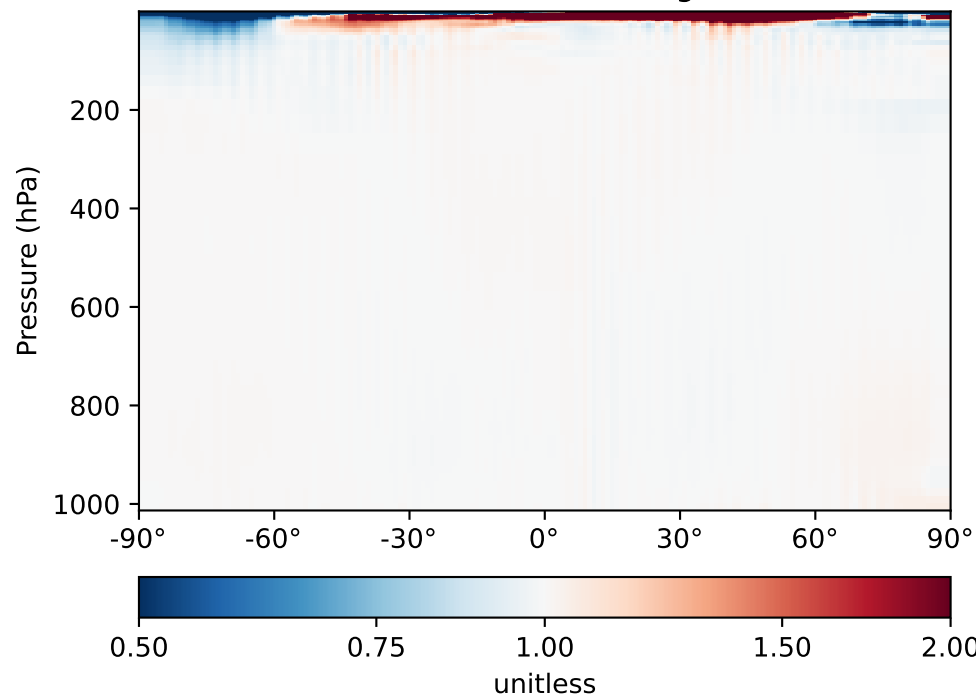
Difference (1x1.25)
Dev - Ref, Restricted Range [5%,95%]



Ratio (1x1.25)
Dev/Ref, Dynamic Range

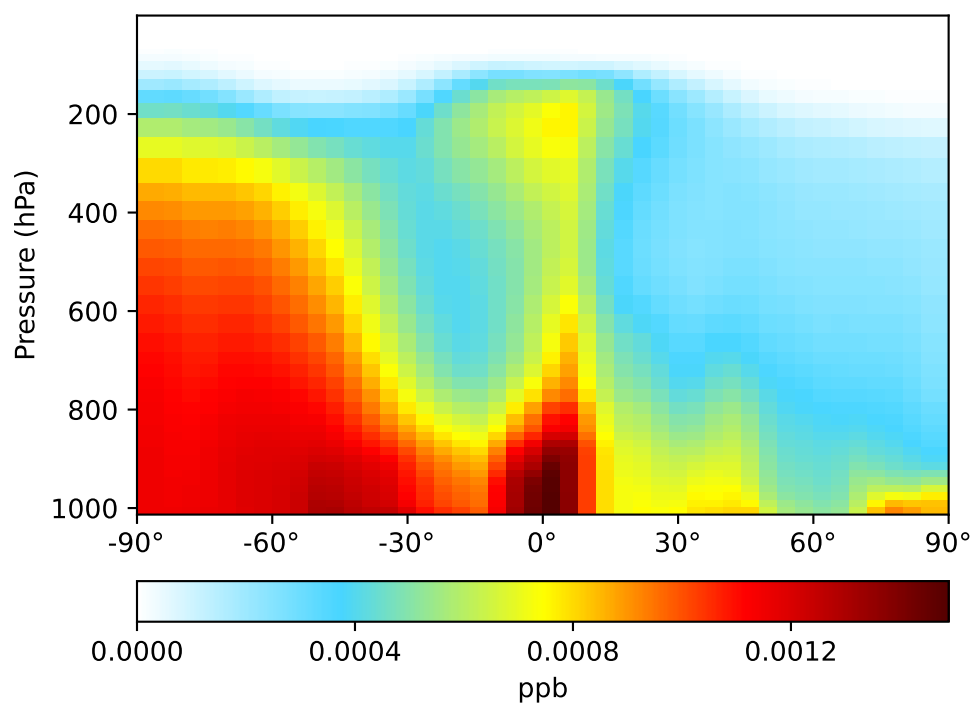


Ratio (1x1.25)
Dev/Ref, Fixed Range

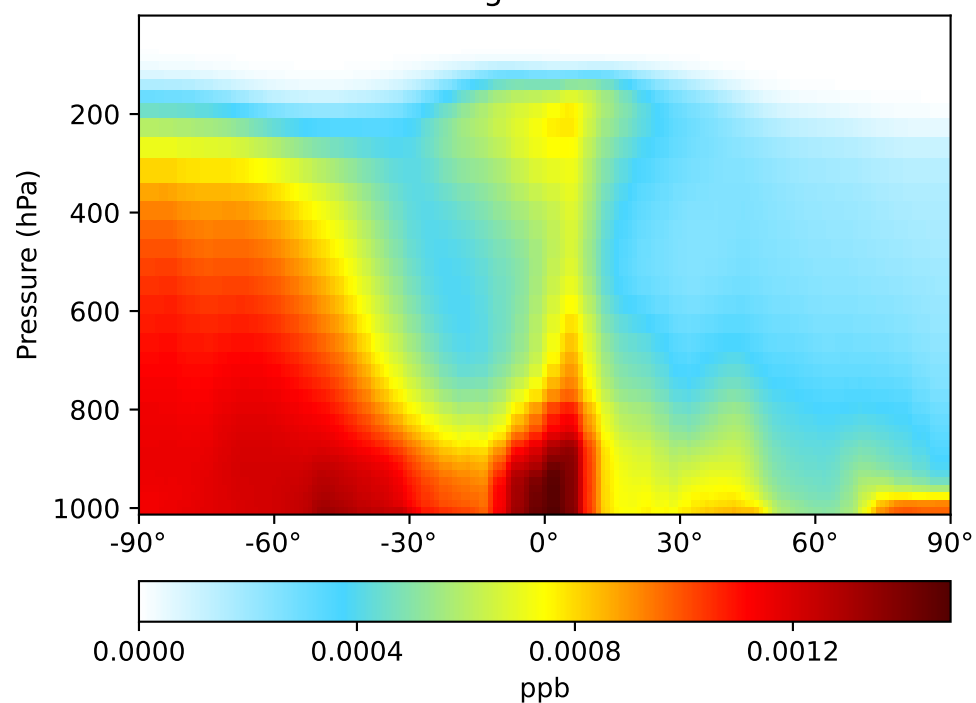


SpeciesConcVV_CHBr3, Zonal Mean

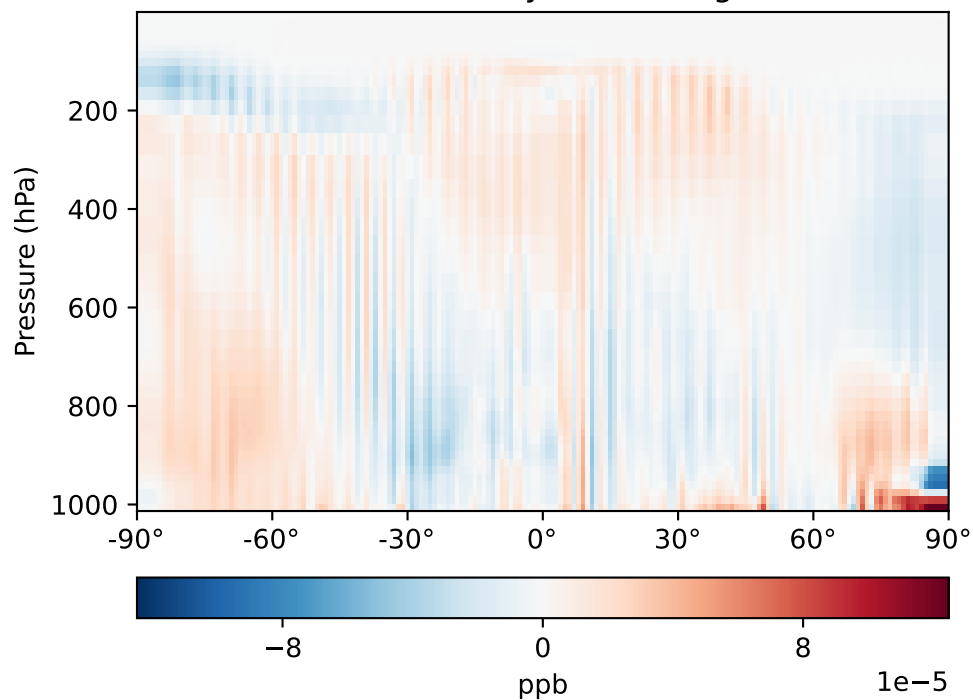
GCC_14.2.0_GEOS-IT (Ref)
4.0x5.0



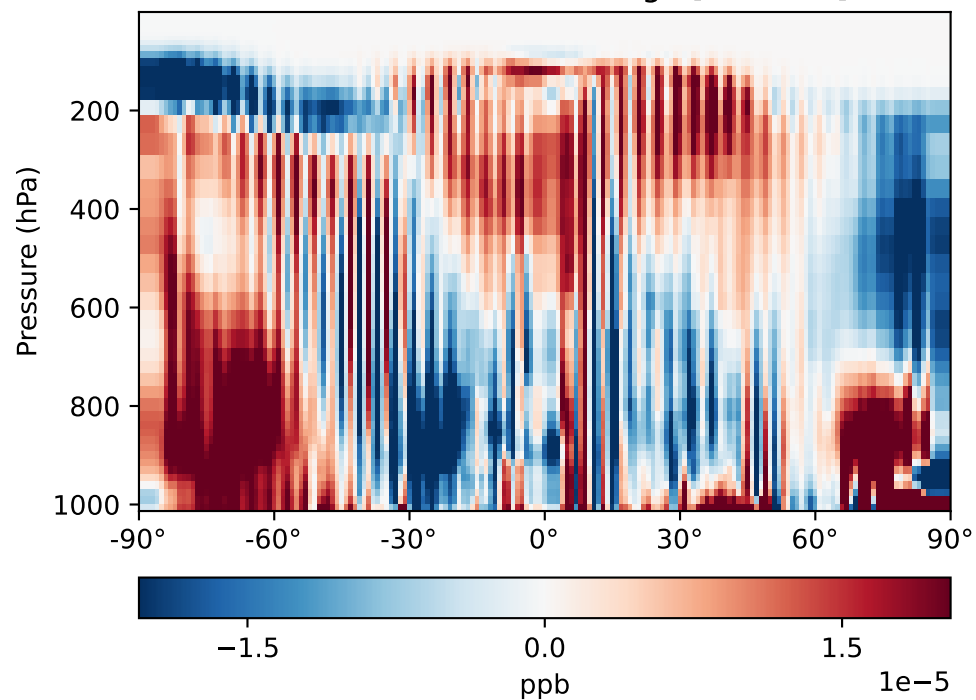
GCHP_14.2.0_GEOS-IT (Dev)
1x1.25 regrided from c24



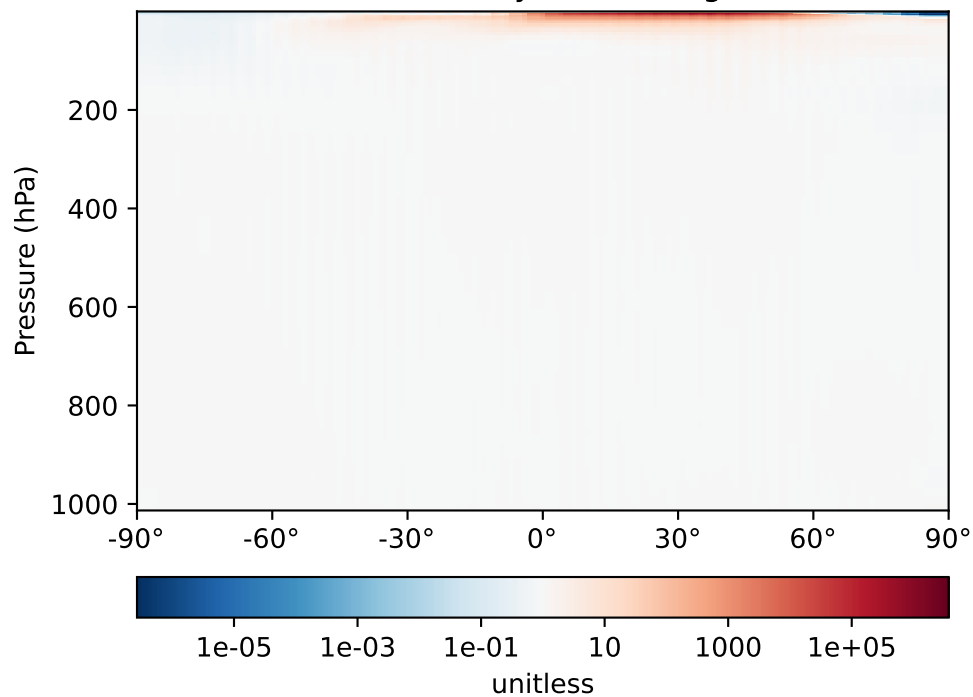
Difference (1x1.25)
Dev - Ref, Dynamic Range



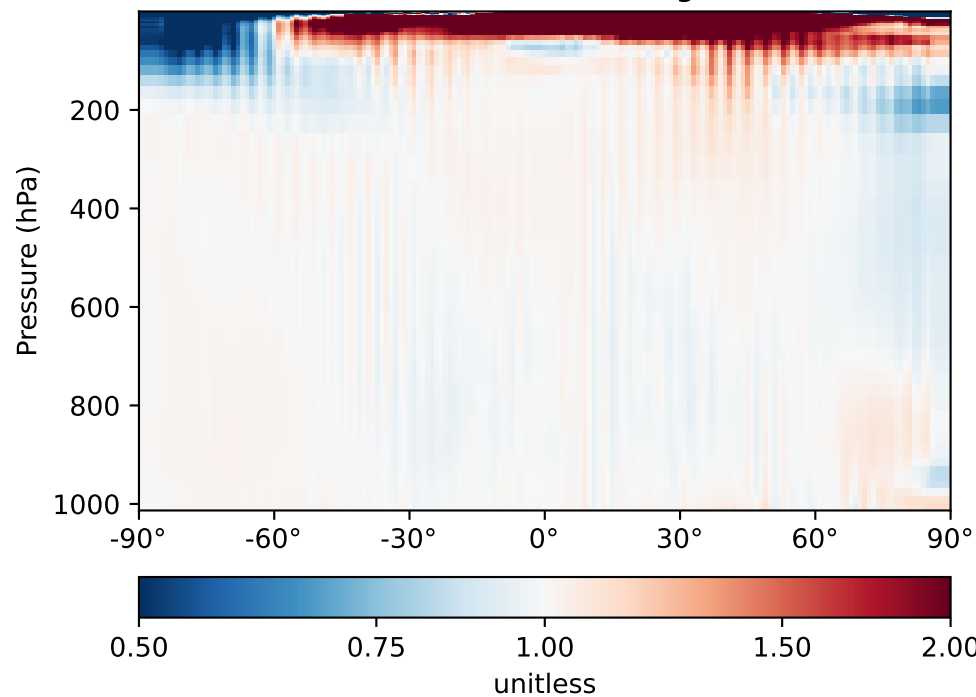
Difference (1x1.25)
Dev - Ref, Restricted Range [5%,95%]



Ratio (1x1.25)
Dev/Ref, Dynamic Range

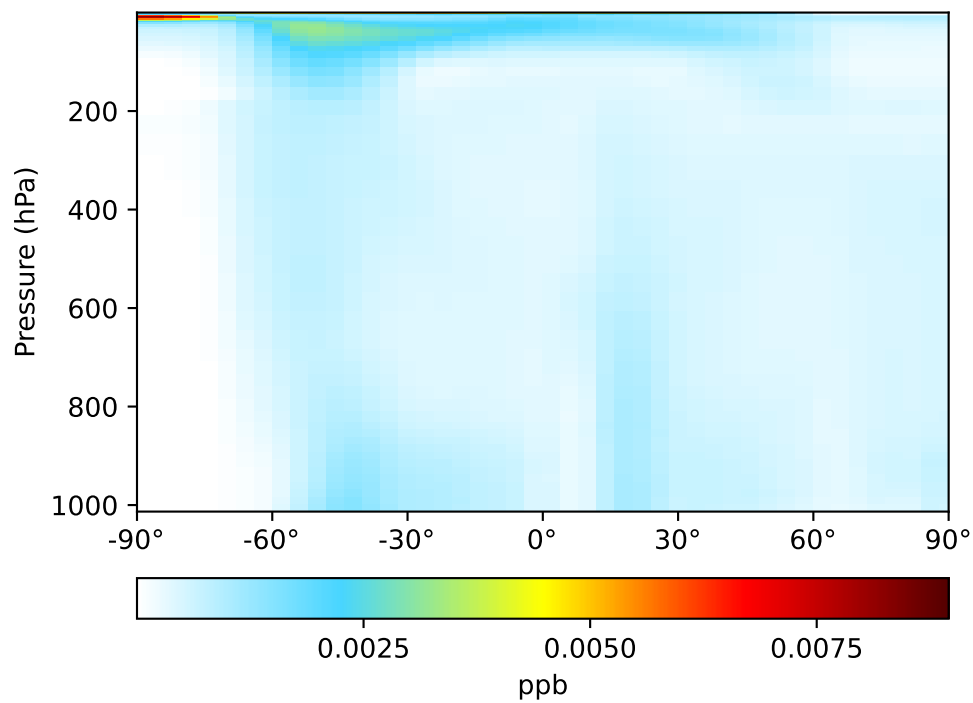


Ratio (1x1.25)
Dev/Ref, Fixed Range

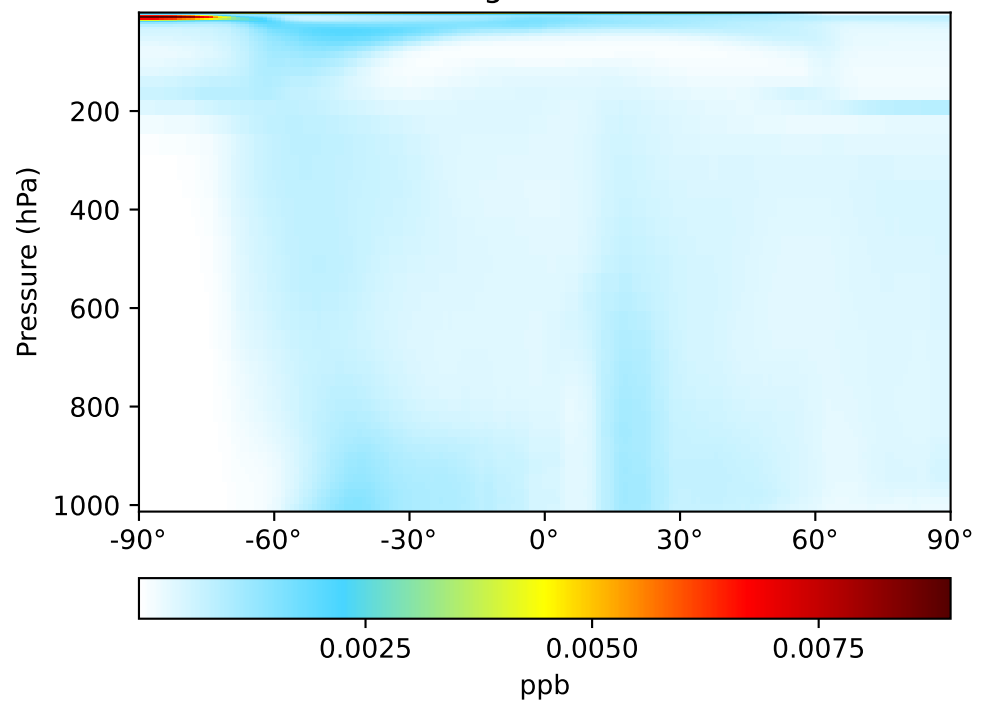


SpeciesConcVV_HOBr, Zonal Mean

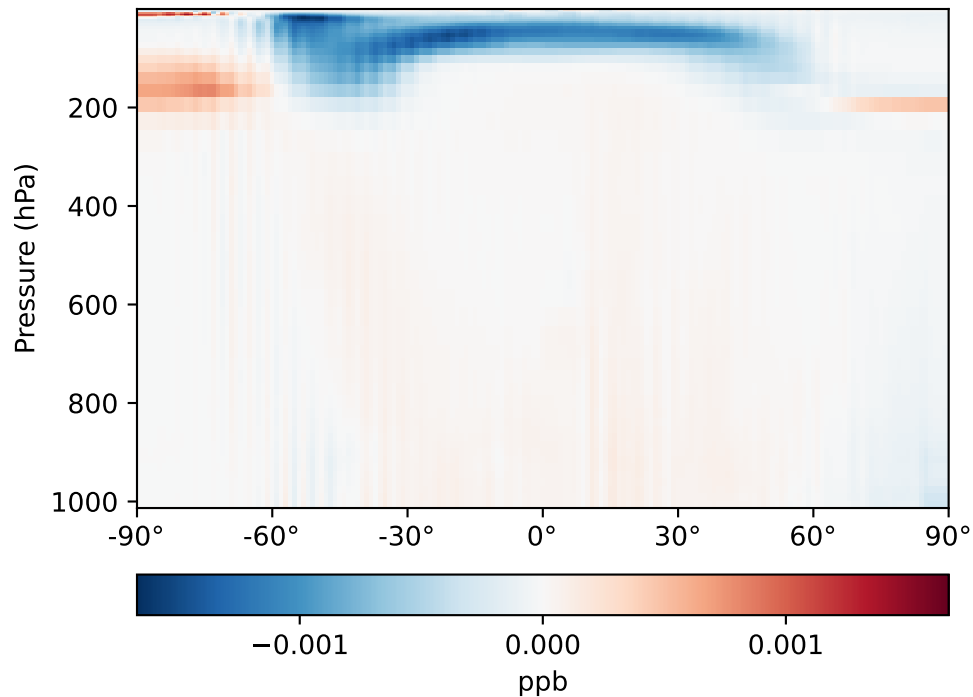
GCC_14.2.0_GEOS-IT (Ref)
4.0x5.0



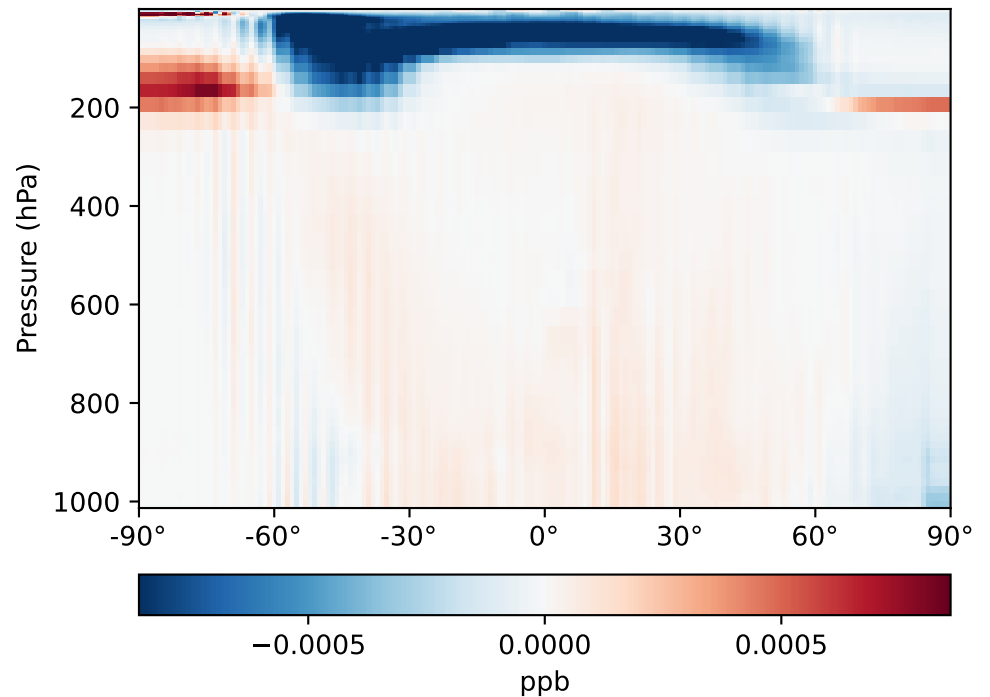
GCHP_14.2.0_GEOS-IT (Dev)
1x1.25 regrided from c24



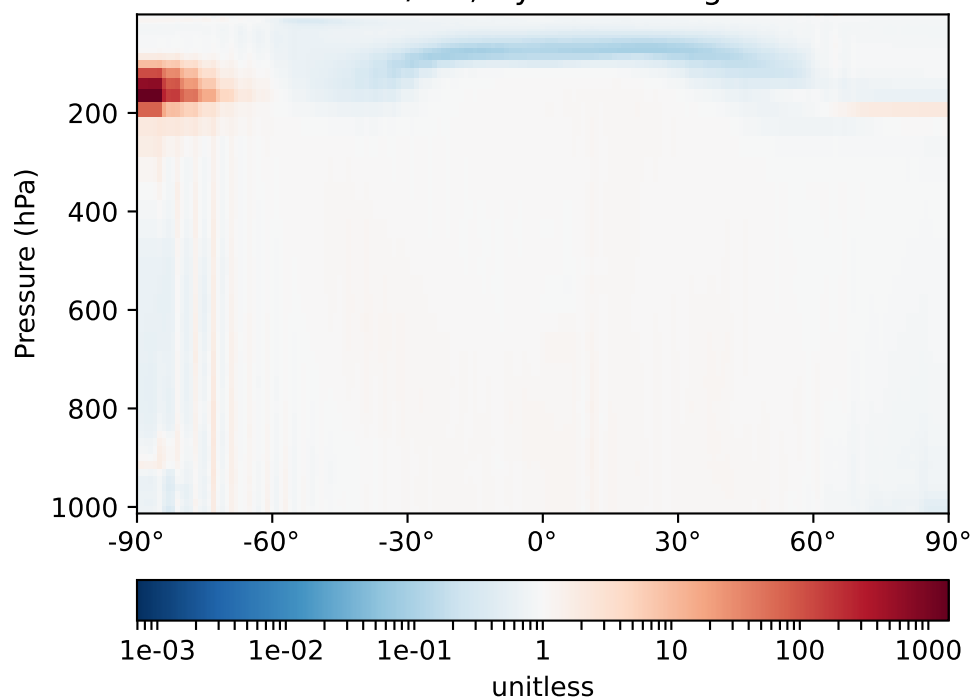
Difference (1x1.25)
Dev - Ref, Dynamic Range



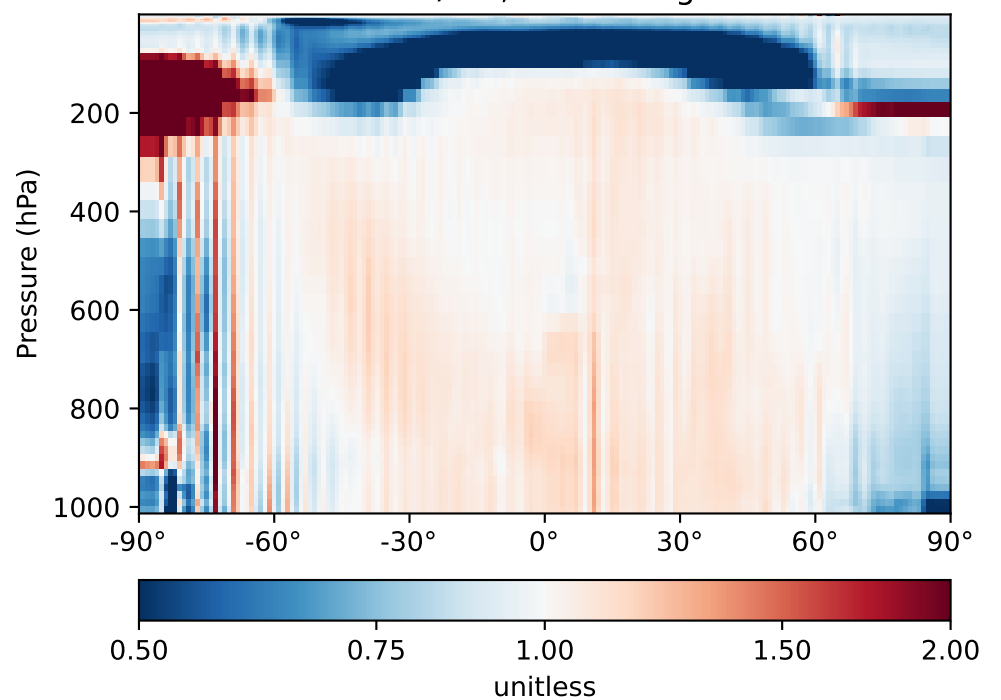
Difference (1x1.25)
Dev - Ref, Restricted Range [5%,95%]



Ratio (1x1.25)
Dev/Ref, Dynamic Range

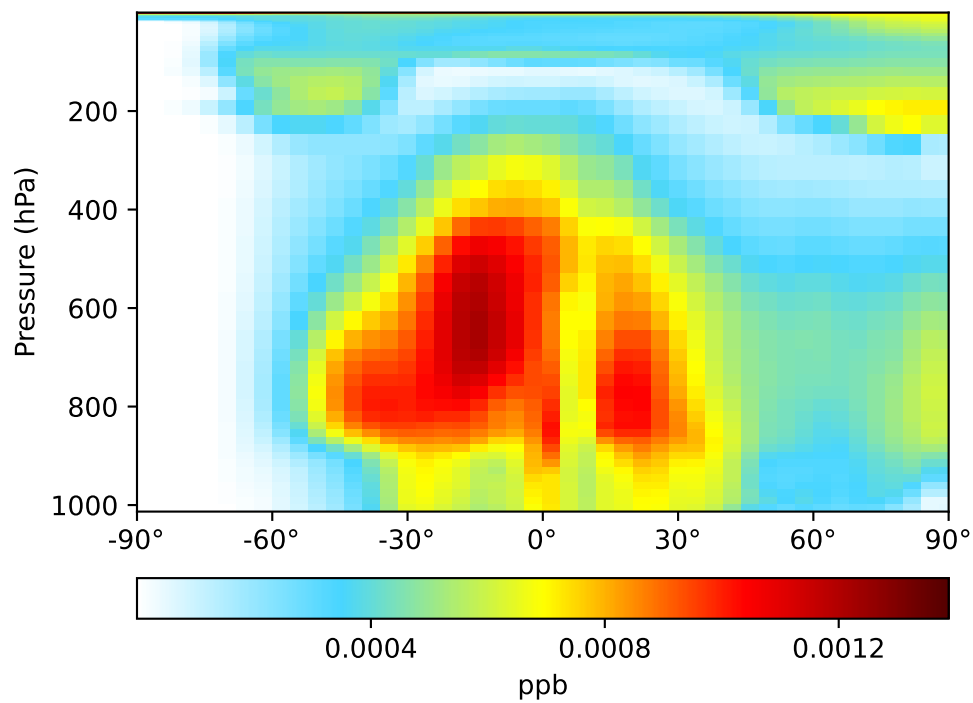


Ratio (1x1.25)
Dev/Ref, Fixed Range

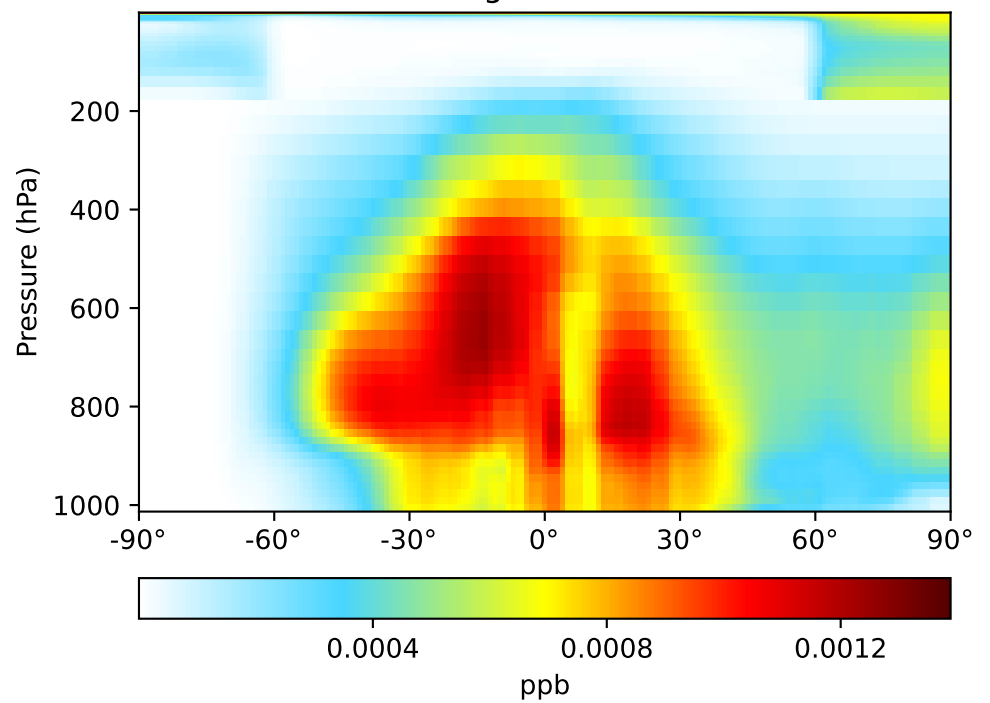


SpeciesConcVV_HBr, Zonal Mean

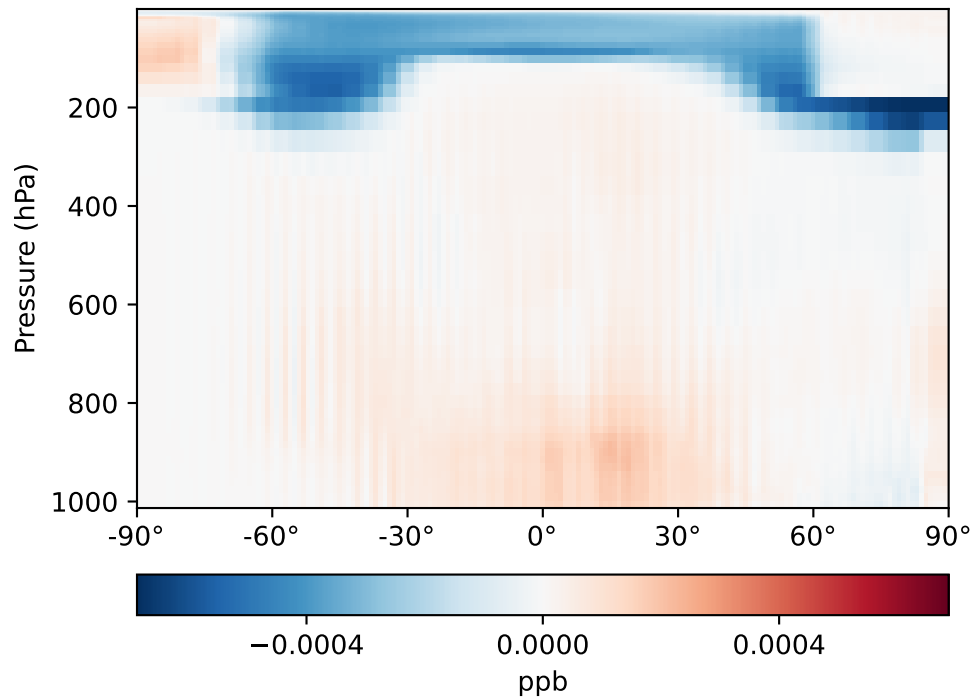
GCC_14.2.0_GEOS-IT (Ref)
4.0x5.0



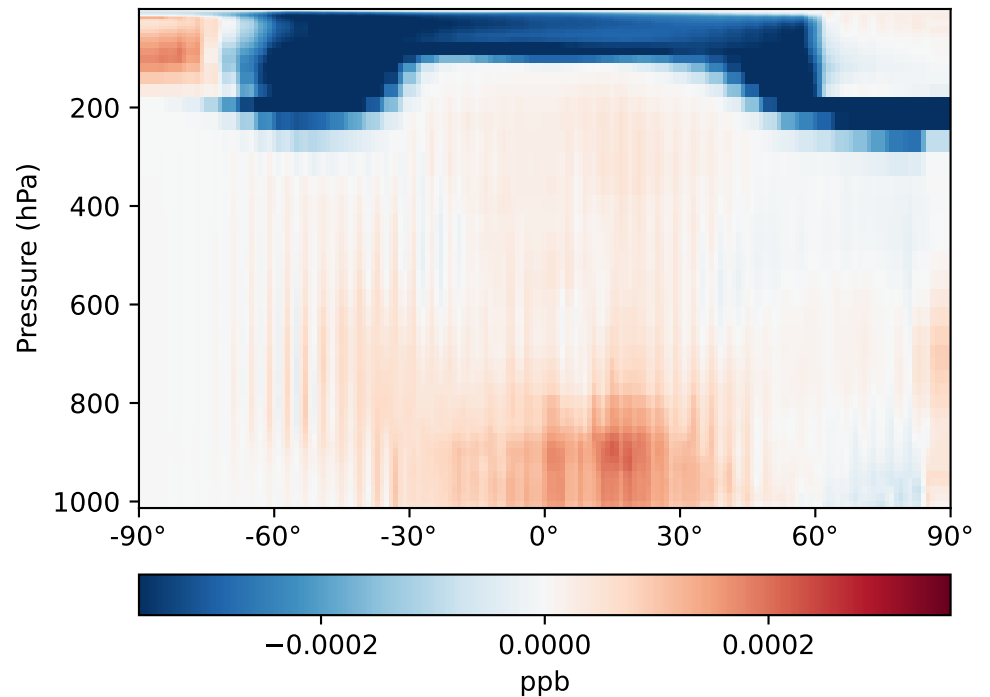
GCHP_14.2.0_GEOS-IT (Dev)
1x1.25 regrided from c24



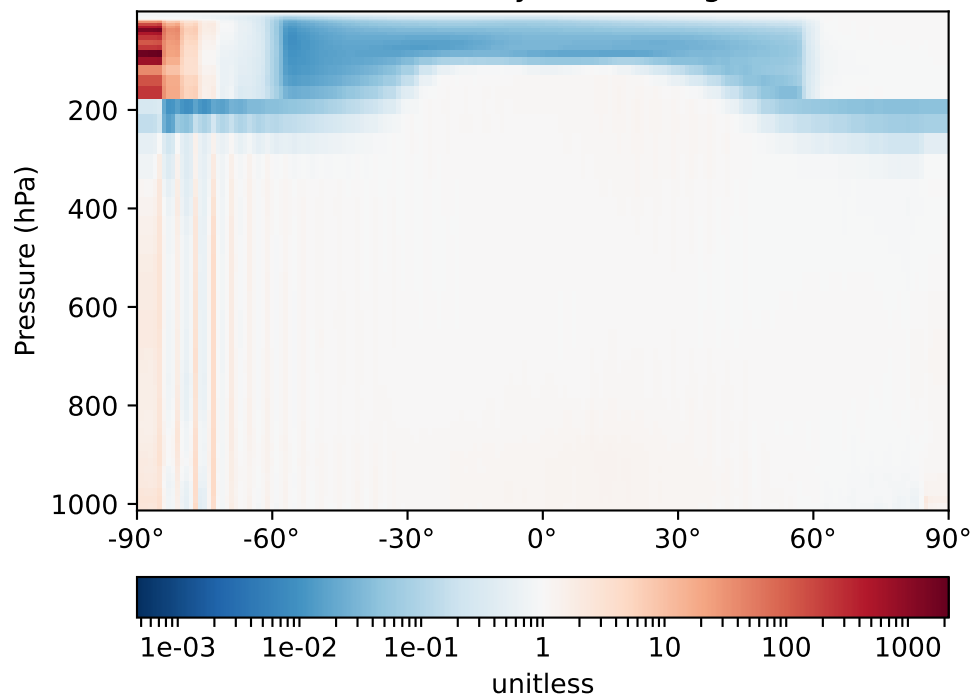
Difference (1x1.25)
Dev - Ref, Dynamic Range



Difference (1x1.25)
Dev - Ref, Restricted Range [5%,95%]



Ratio (1x1.25)
Dev/Ref, Dynamic Range



Ratio (1x1.25)
Dev/Ref, Fixed Range

