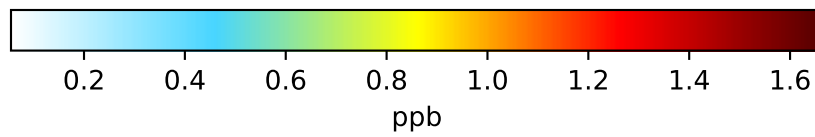
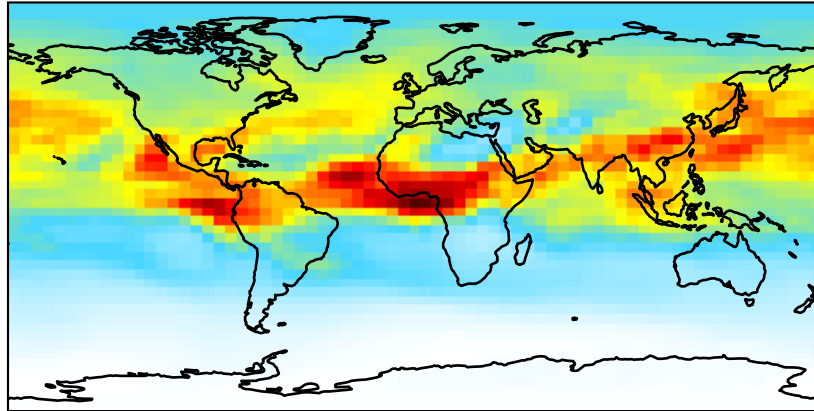
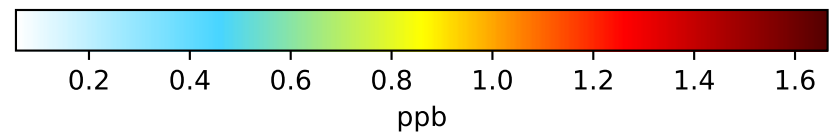
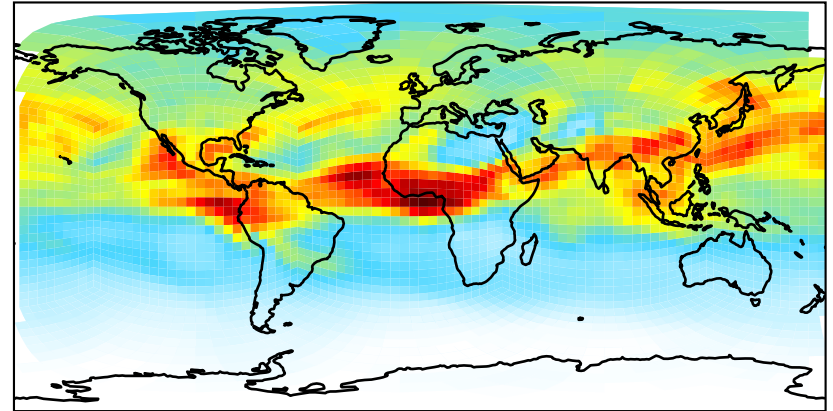


# SpeciesConcVW\_H2O2

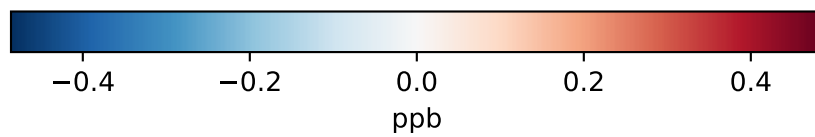
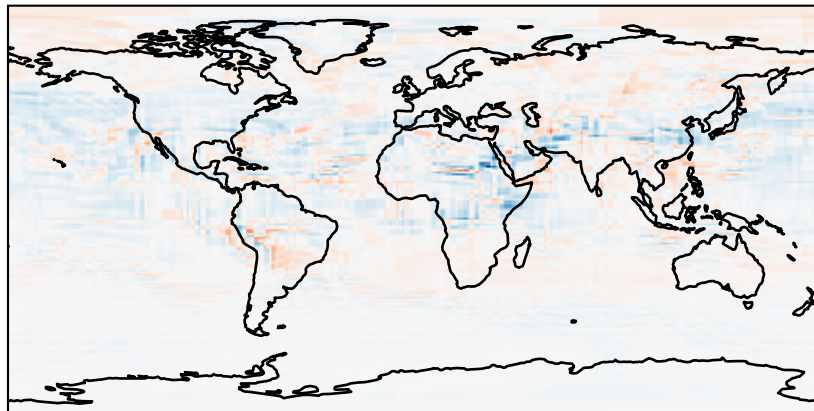
GCC\_14.2.0\_GEOS-IT (Ref)  
4.0x5.0



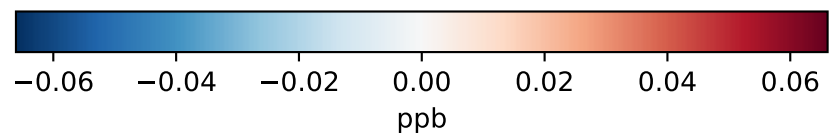
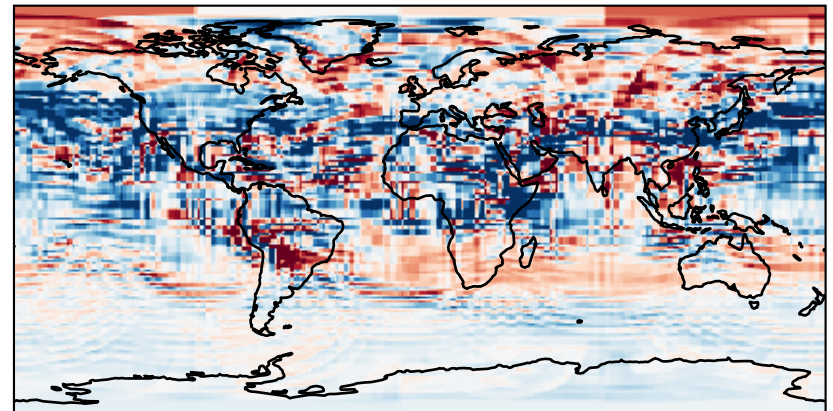
GCHP\_14.2.0\_GEOS-IT (Dev)  
c24



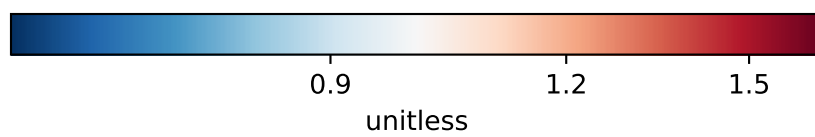
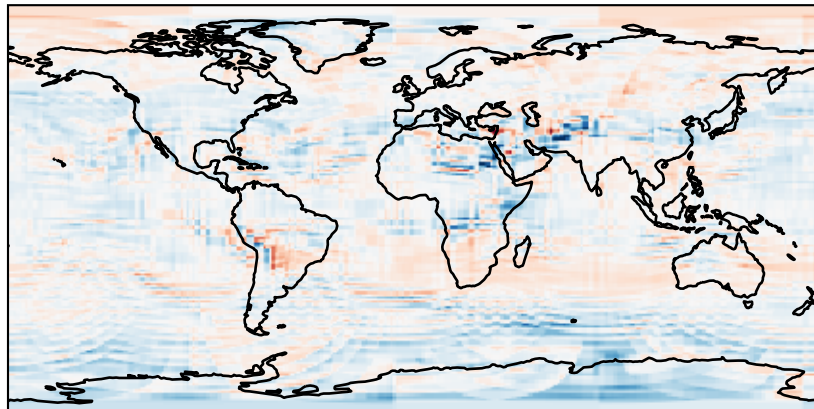
Difference (1x1.25)  
Dev - Ref, Dynamic Range



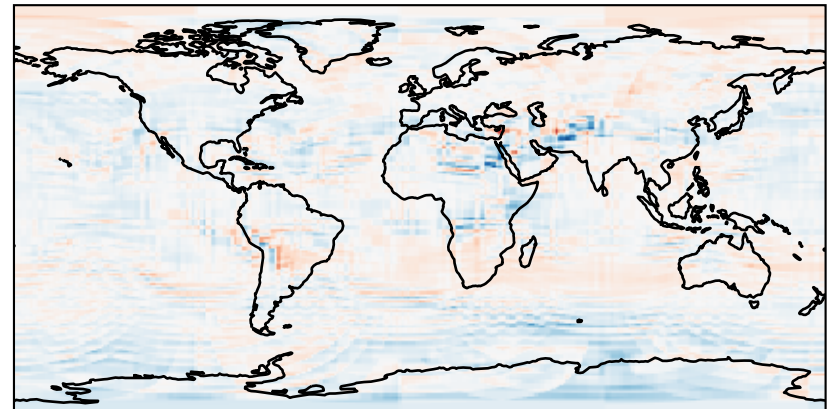
Difference (1x1.25)  
Dev - Ref, Restricted Range [5%,95%]



Ratio (1x1.25)  
Dev/Ref, Dynamic Range

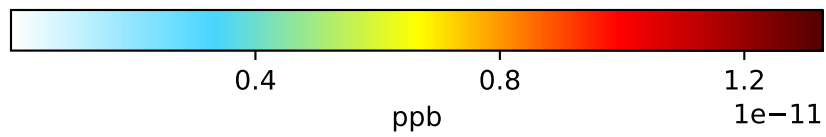
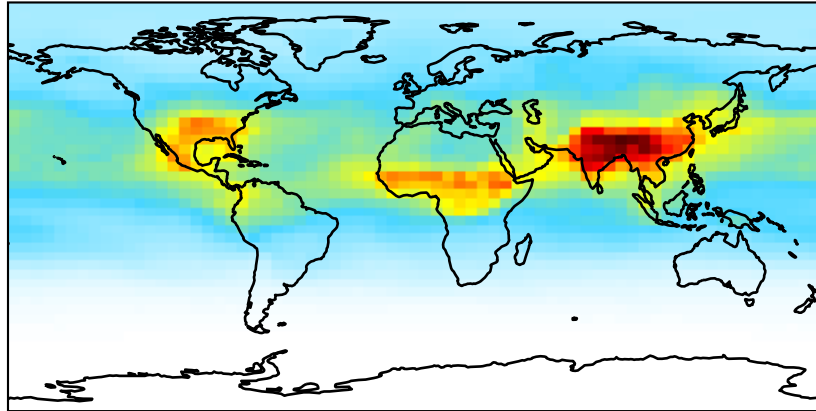


Ratio (1x1.25)  
Dev/Ref, Fixed Range

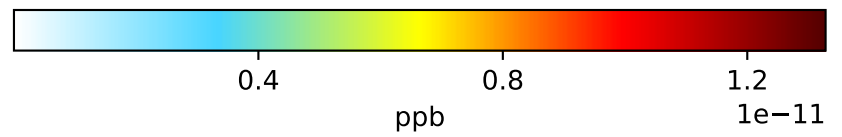
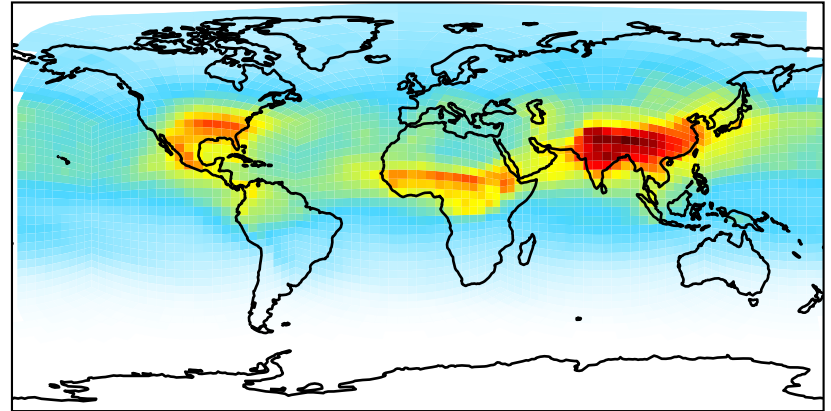


# SpeciesConcVV\_H

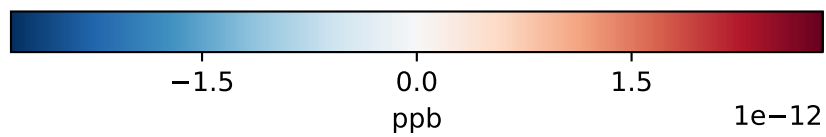
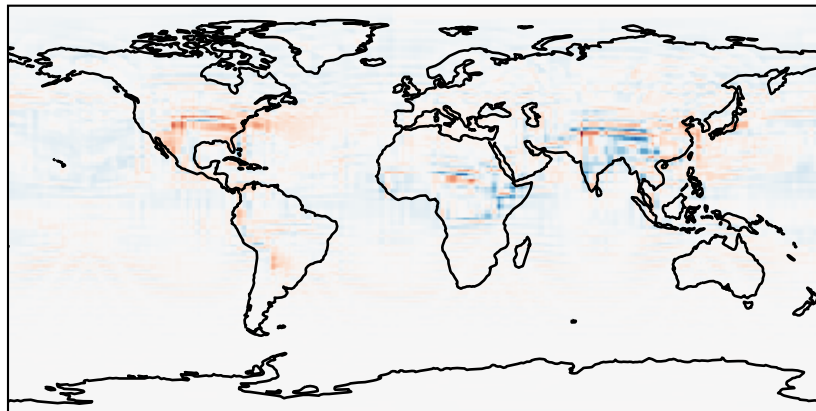
GCC\_14.2.0\_GEOS-IT (Ref)  
4.0x5.0



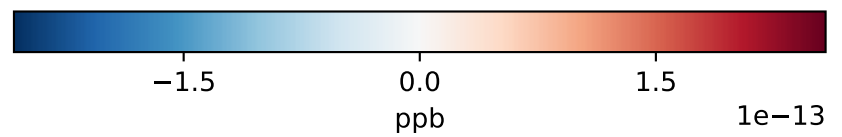
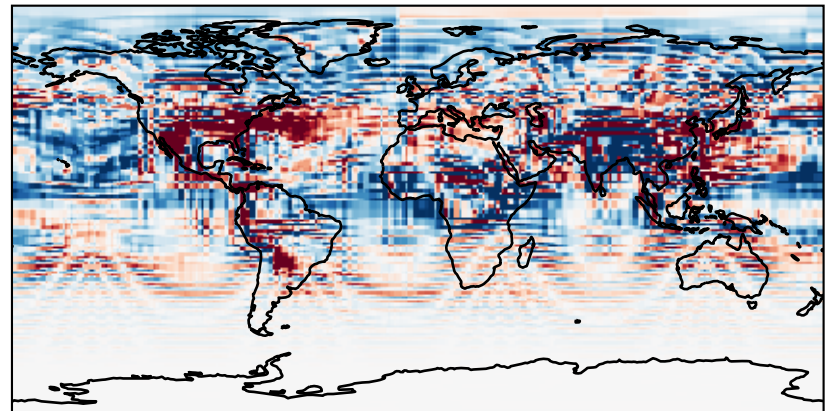
GCHP\_14.2.0\_GEOS-IT (Dev)  
c24



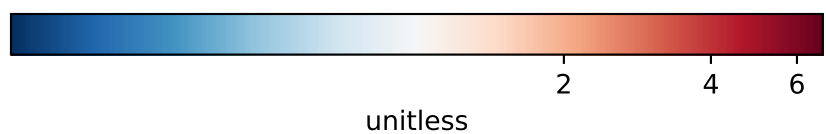
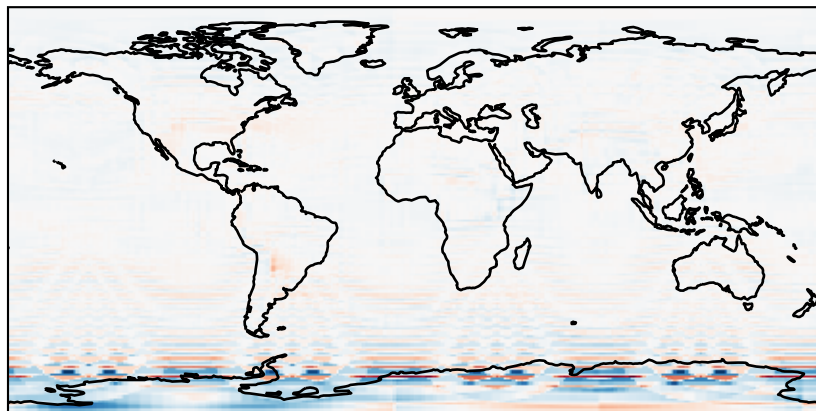
Difference (1x1.25)  
Dev - Ref, Dynamic Range



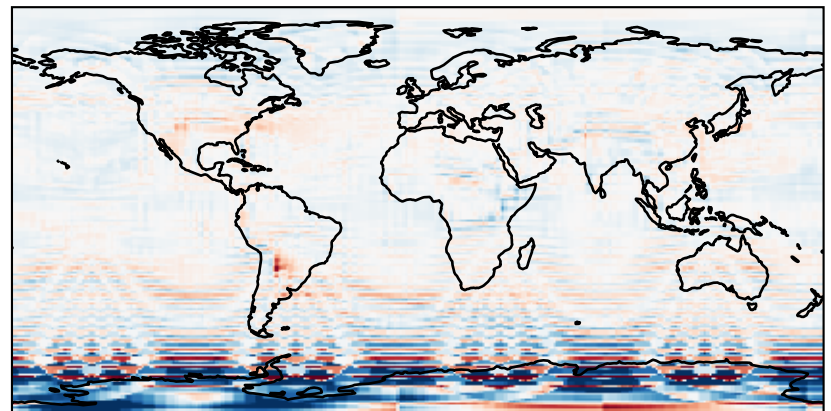
Difference (1x1.25)  
Dev - Ref, Restricted Range [5%,95%]



Ratio (1x1.25)  
Dev/Ref, Dynamic Range

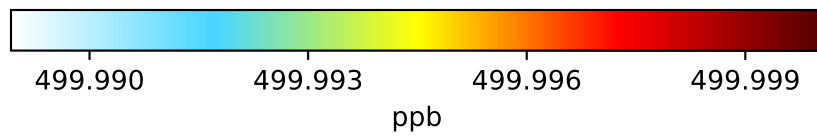
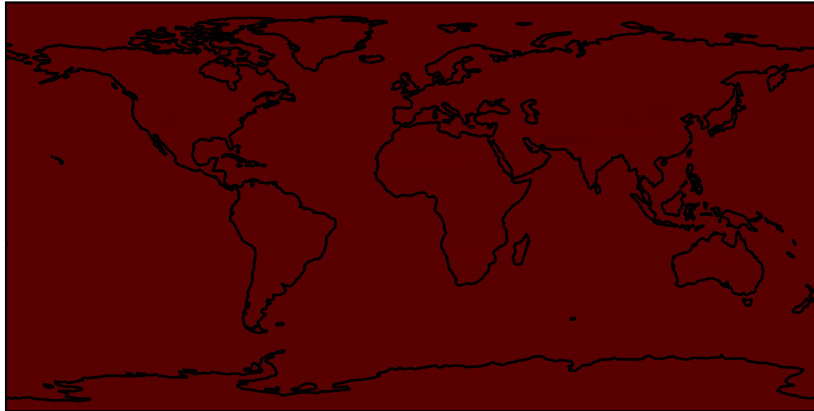


Ratio (1x1.25)  
Dev/Ref, Fixed Range

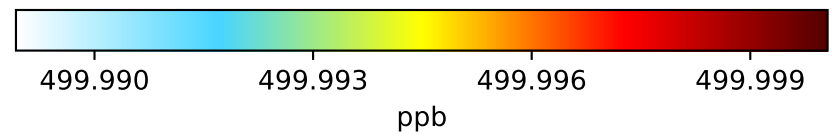
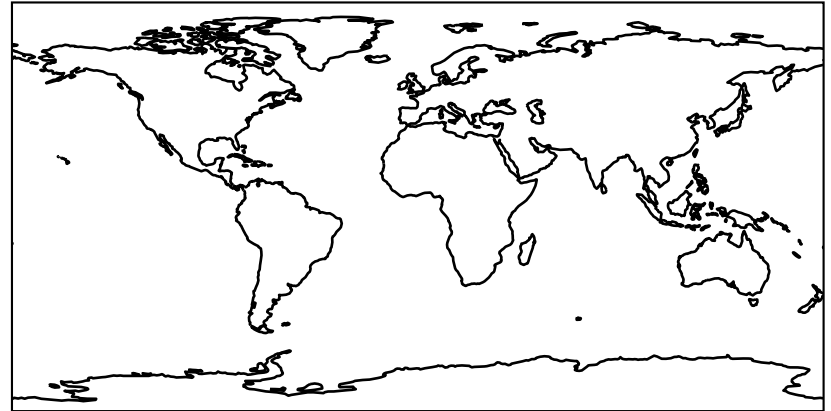


# SpeciesConcVV\_H2

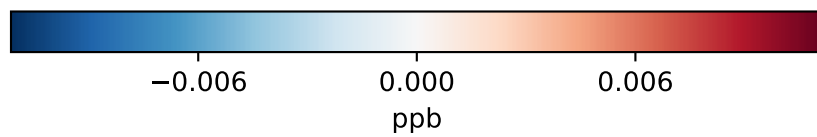
GCC\_14.2.0\_GEOS-IT (Ref)  
4.0x5.0



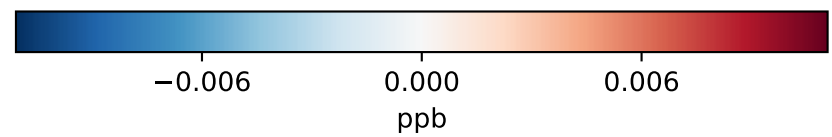
GCHP\_14.2.0\_GEOS-IT (Dev)  
c24



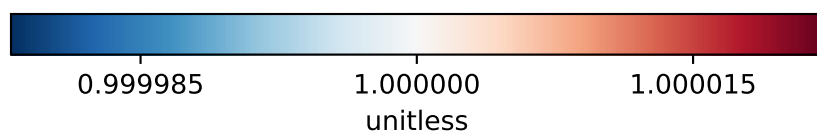
Difference (1x1.25)  
Dev - Ref, Dynamic Range



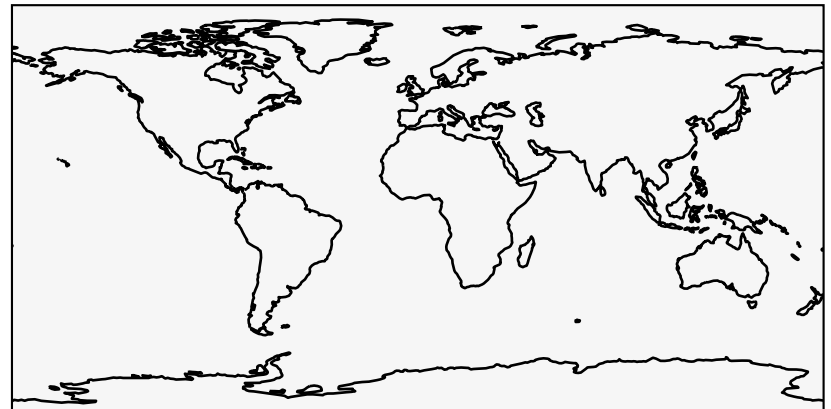
Difference (1x1.25)  
Dev - Ref, Restricted Range [5%,95%]



Ratio (1x1.25)  
Dev/Ref, Dynamic Range

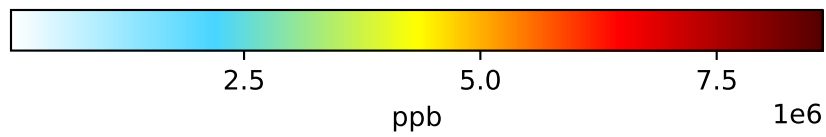
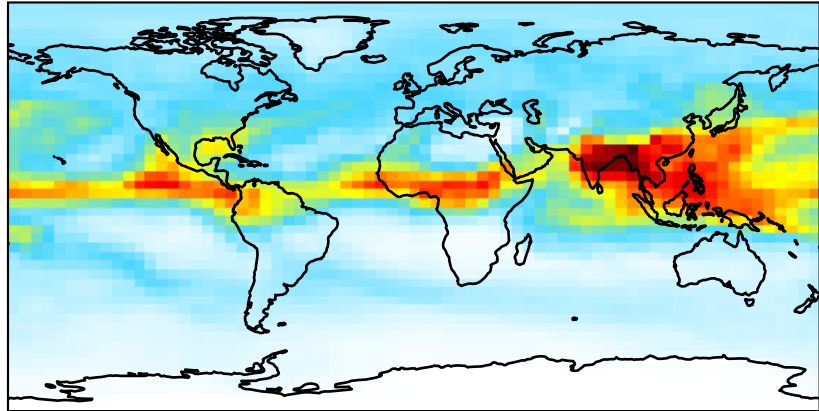


Ratio (1x1.25)  
Dev/Ref, Fixed Range

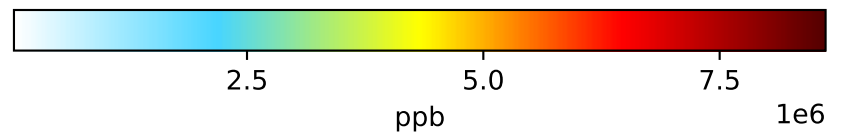
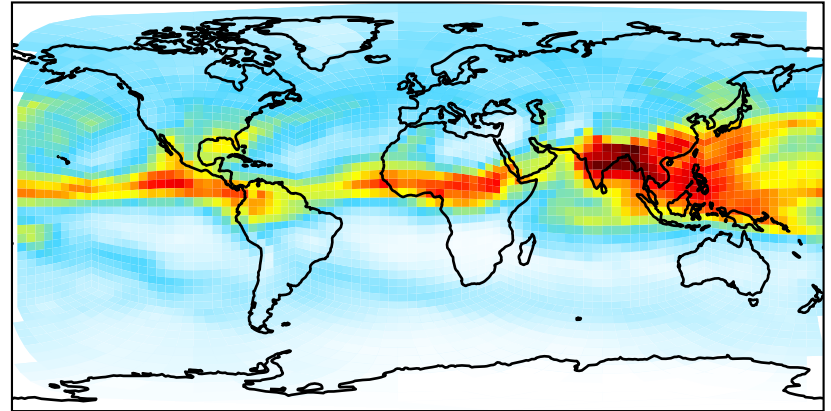


# SpeciesConcVV\_H2O

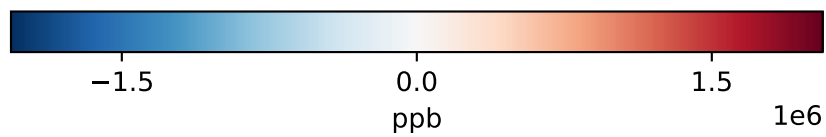
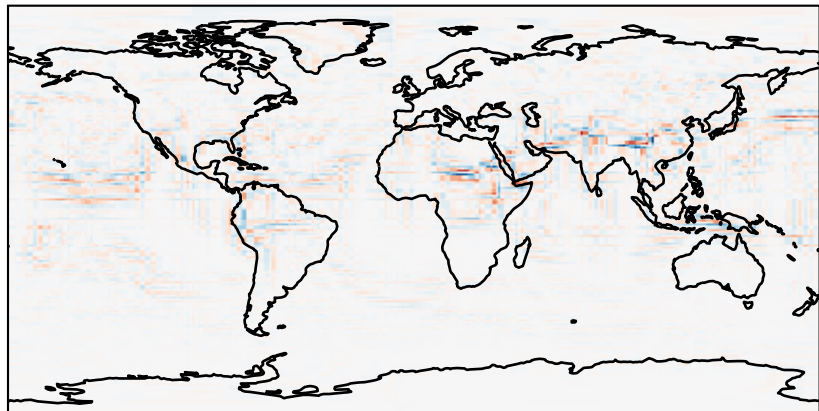
GCC\_14.2.0\_GEOS-IT (Ref)  
4.0x5.0



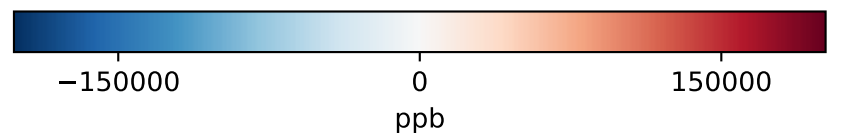
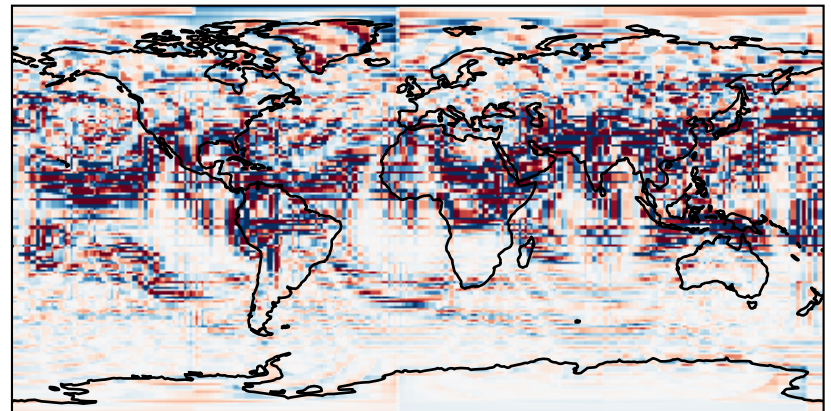
GCHP\_14.2.0\_GEOS-IT (Dev)  
c24



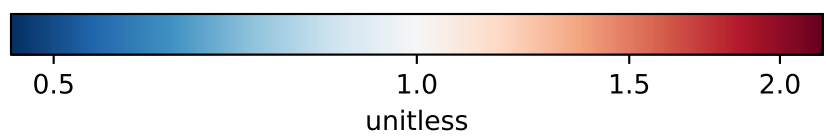
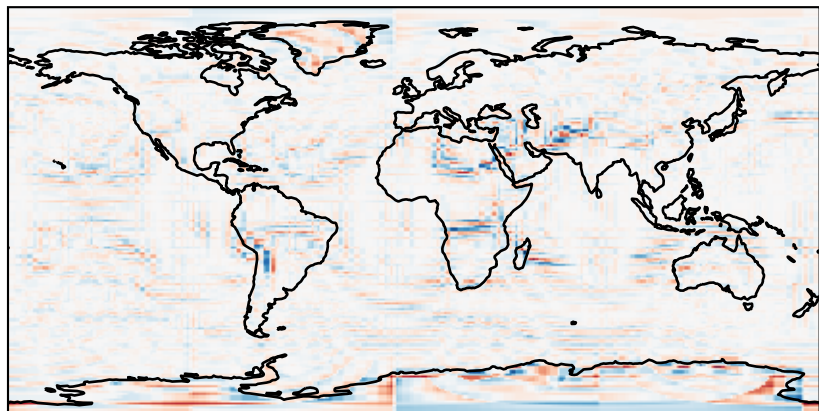
Difference (1x1.25)  
Dev - Ref, Dynamic Range



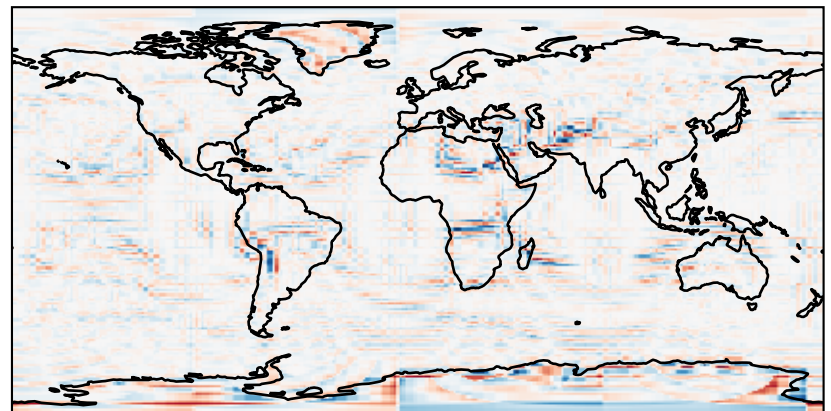
Difference (1x1.25)  
Dev - Ref, Restricted Range [5%,95%]



Ratio (1x1.25)  
Dev/Ref, Dynamic Range

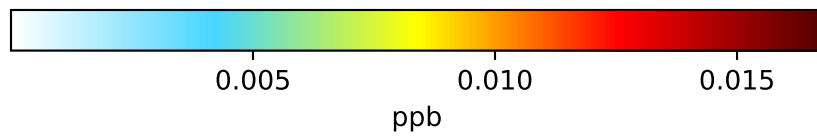
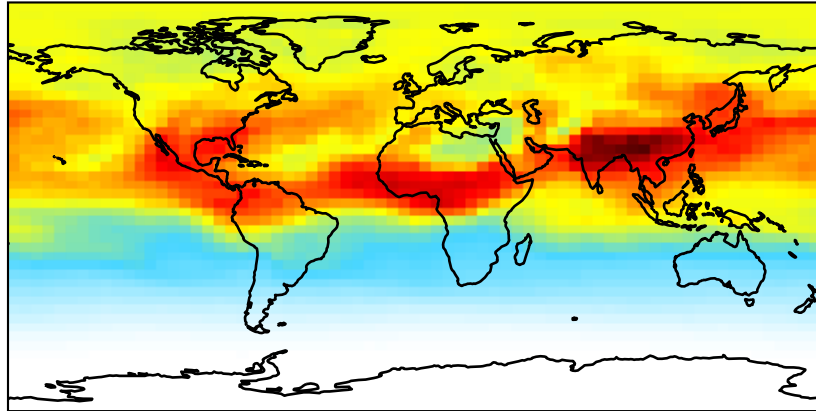


Ratio (1x1.25)  
Dev/Ref, Fixed Range

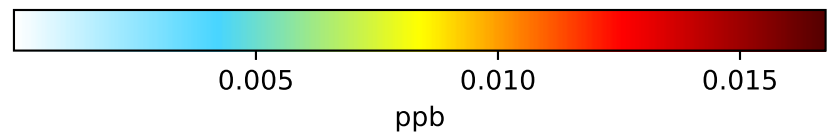
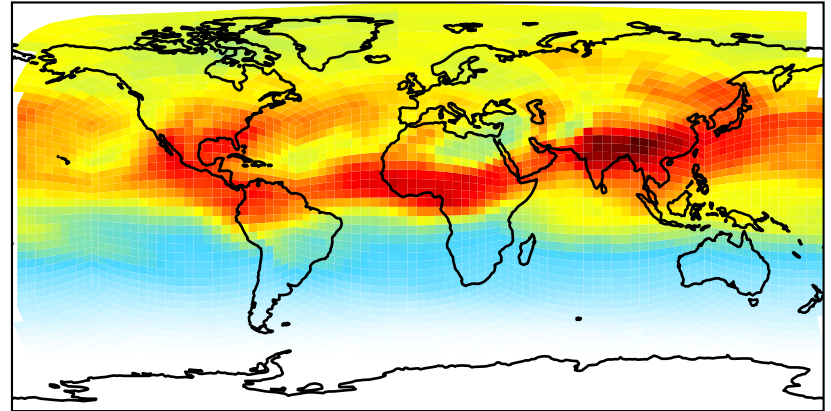


# SpeciesConcVV\_HO2

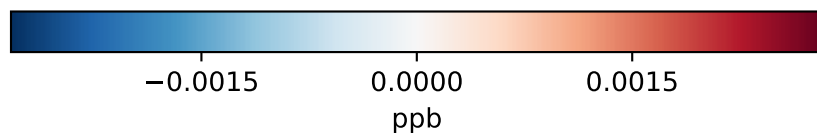
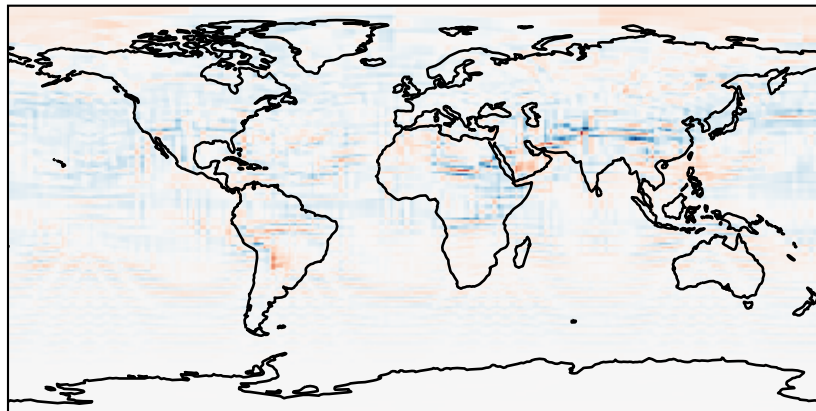
GCC\_14.2.0\_GEOS-IT (Ref)  
4.0x5.0



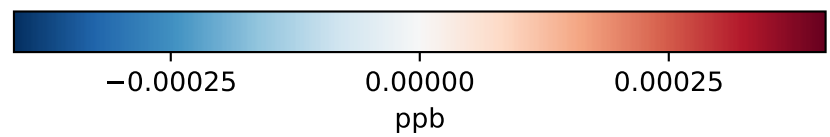
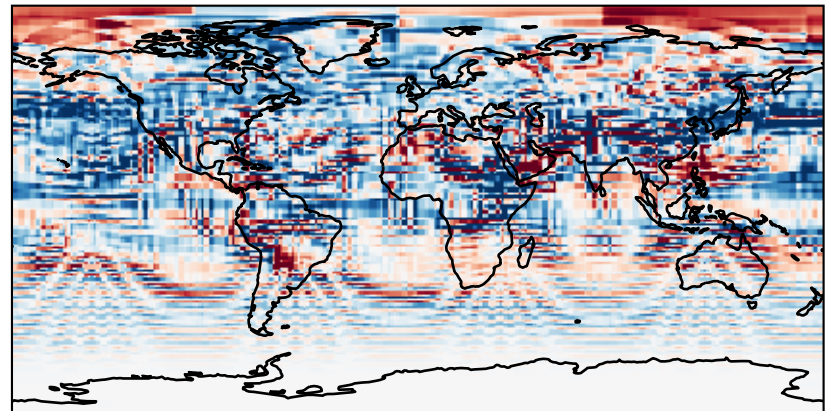
GCHP\_14.2.0\_GEOS-IT (Dev)  
c24



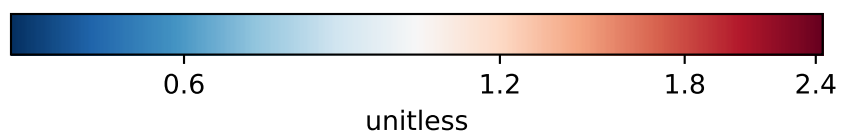
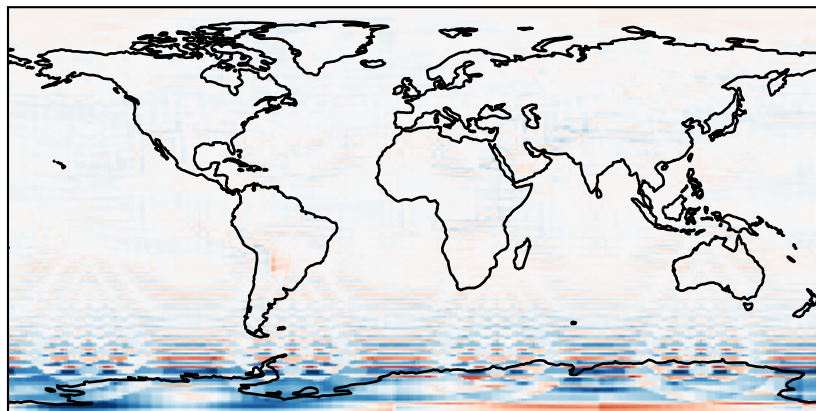
Difference (1x1.25)  
Dev - Ref, Dynamic Range



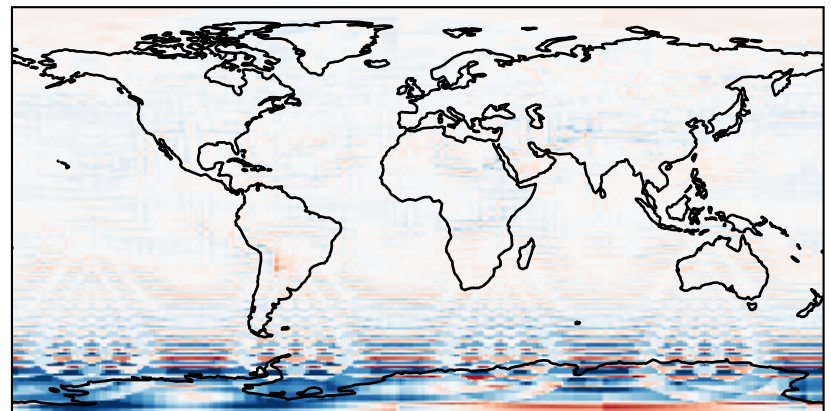
Difference (1x1.25)  
Dev - Ref, Restricted Range [5%,95%]



Ratio (1x1.25)  
Dev/Ref, Dynamic Range

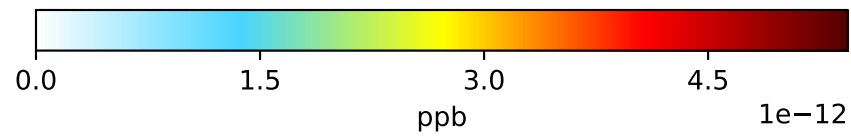
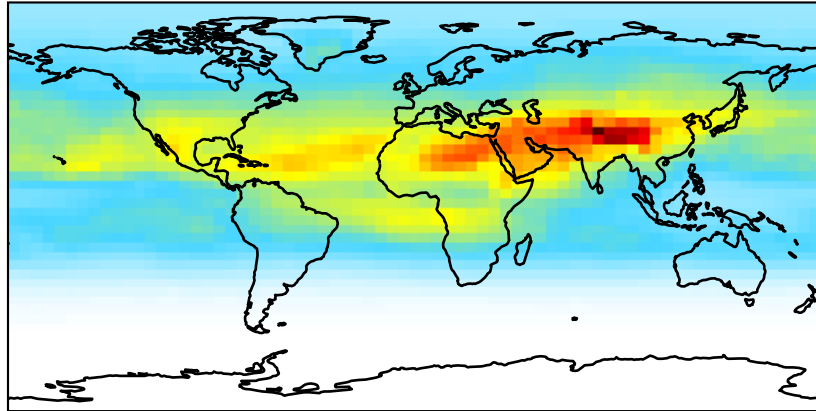


Ratio (1x1.25)  
Dev/Ref, Fixed Range

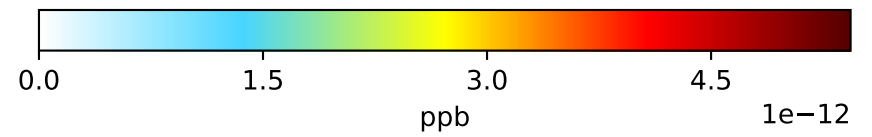
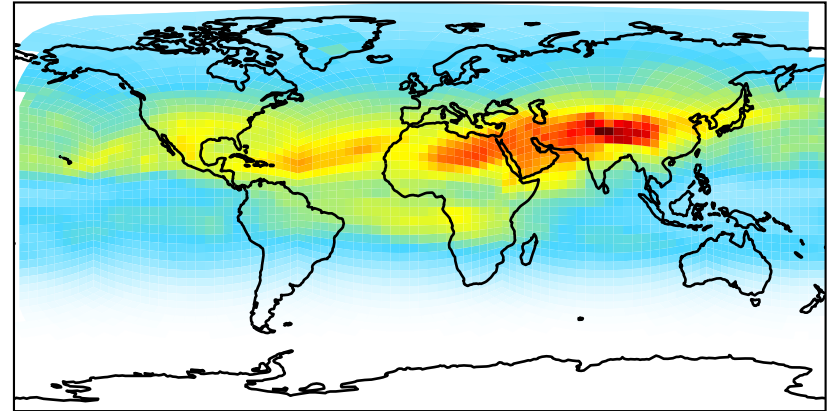


# SpeciesConcVV\_01D

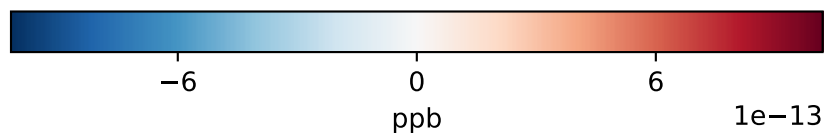
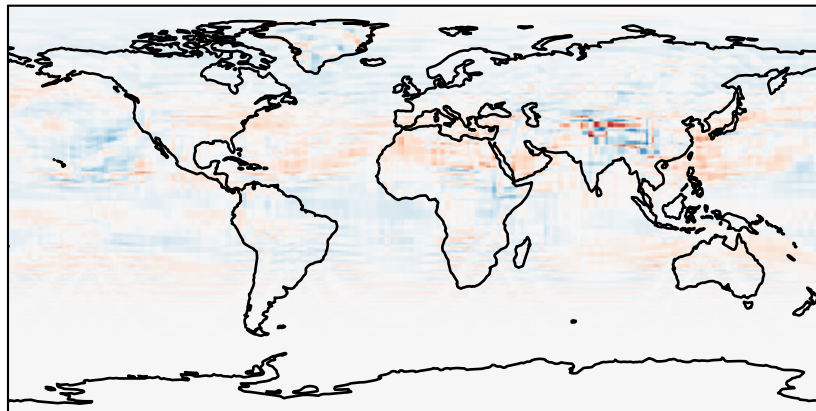
GCC\_14.2.0\_GEOS-IT (Ref)  
4.0x5.0



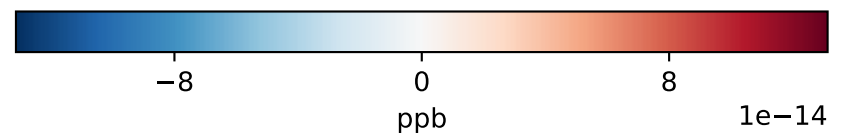
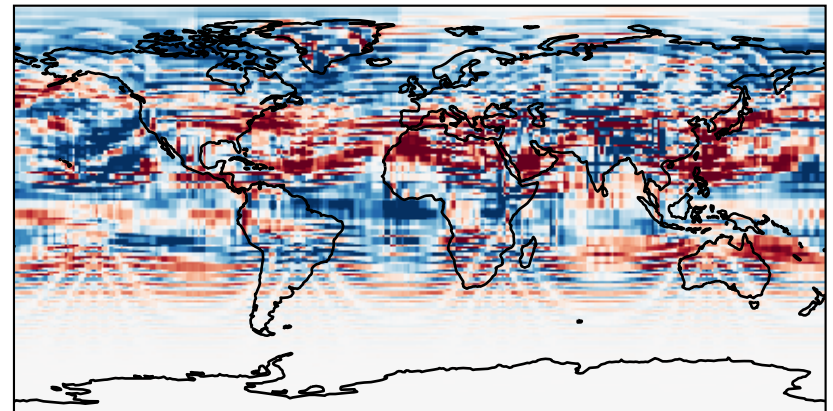
GCHP\_14.2.0\_GEOS-IT (Dev)  
c24



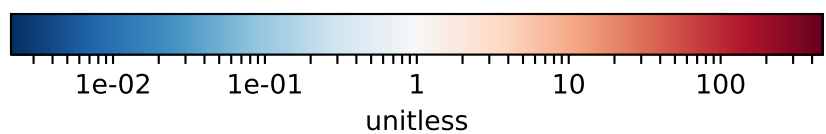
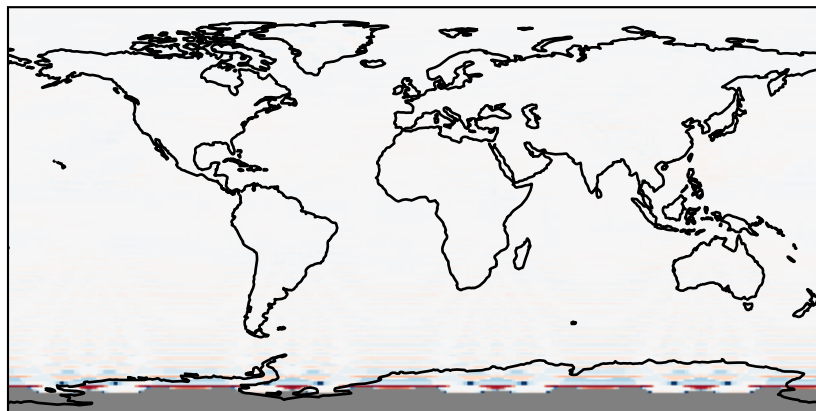
Difference (1x1.25)  
Dev - Ref, Dynamic Range



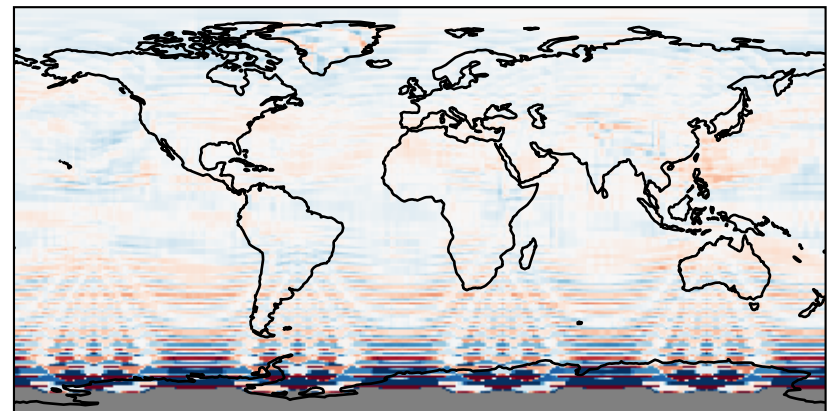
Difference (1x1.25)  
Dev - Ref, Restricted Range [5%,95%]



Ratio (1x1.25)  
Dev/Ref, Dynamic Range

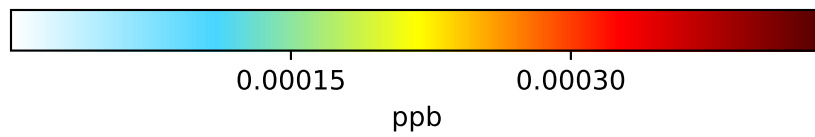
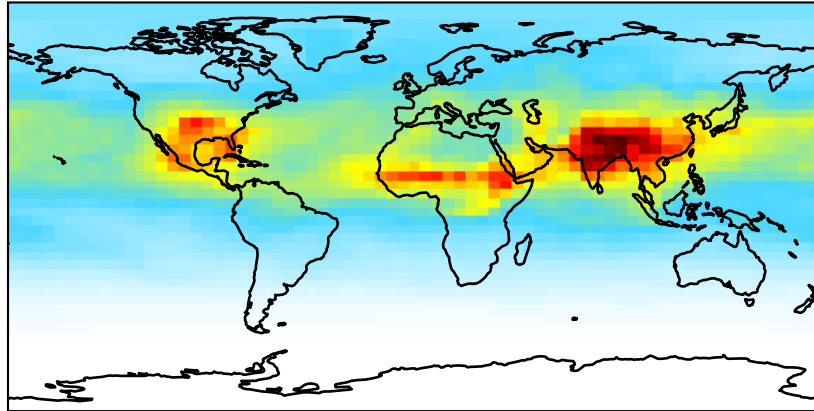


Ratio (1x1.25)  
Dev/Ref, Fixed Range

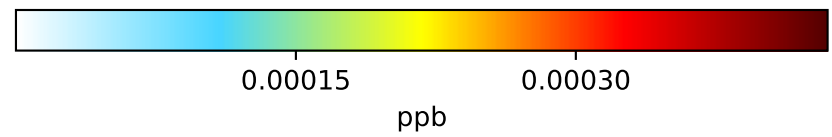
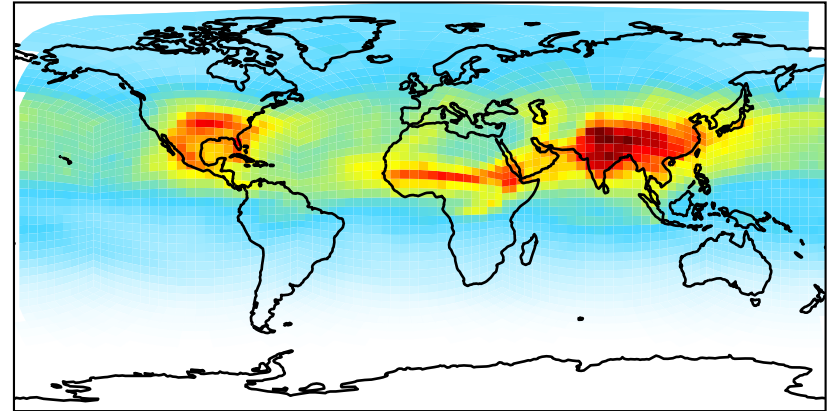


# SpeciesConcVV\_OH

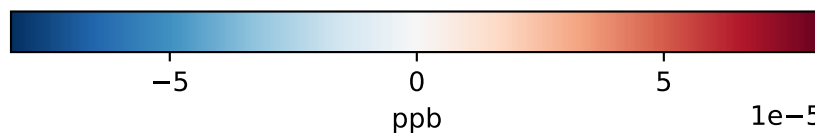
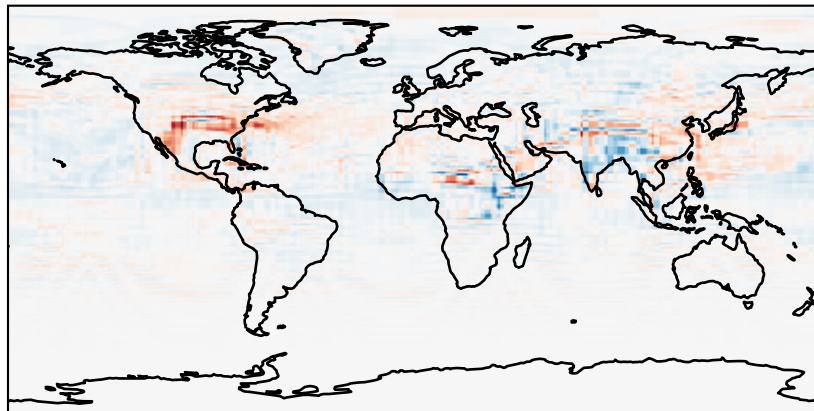
GCC\_14.2.0\_GEOS-IT (Ref)  
4.0x5.0



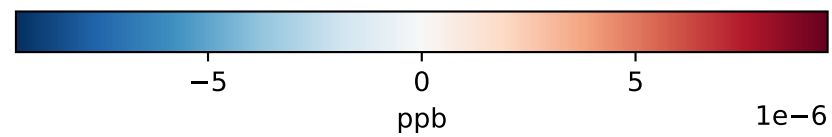
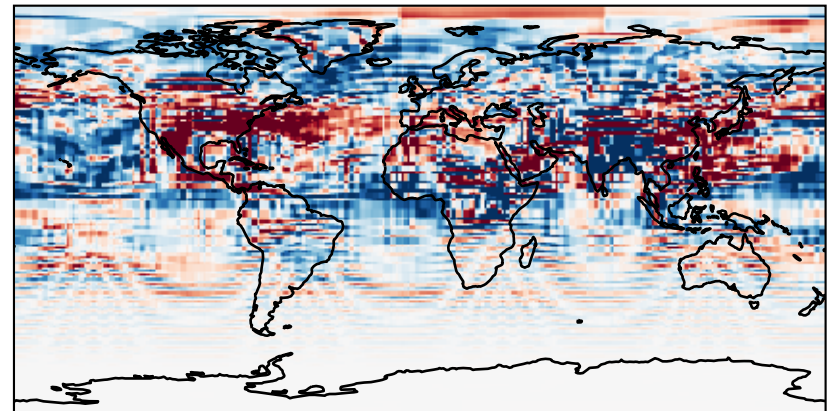
GCHP\_14.2.0\_GEOS-IT (Dev)  
c24



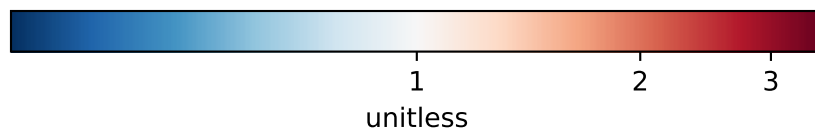
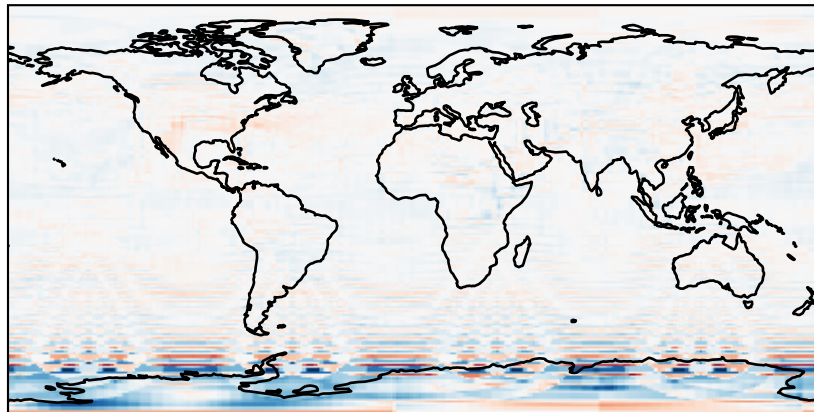
Difference (1x1.25)  
Dev - Ref, Dynamic Range



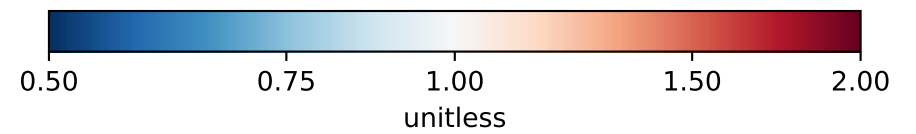
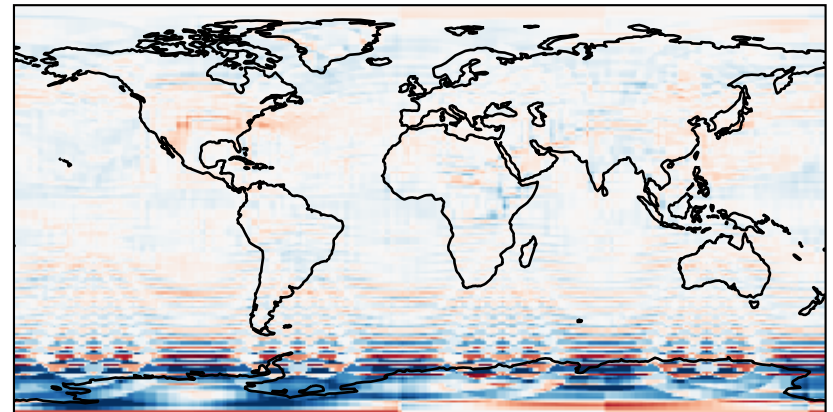
Difference (1x1.25)  
Dev - Ref, Restricted Range [5%,95%]



Ratio (1x1.25)  
Dev/Ref, Dynamic Range

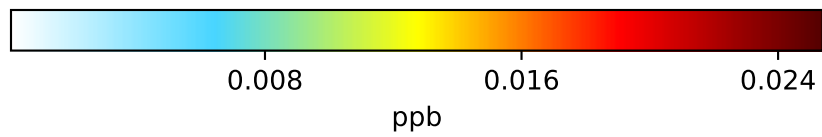
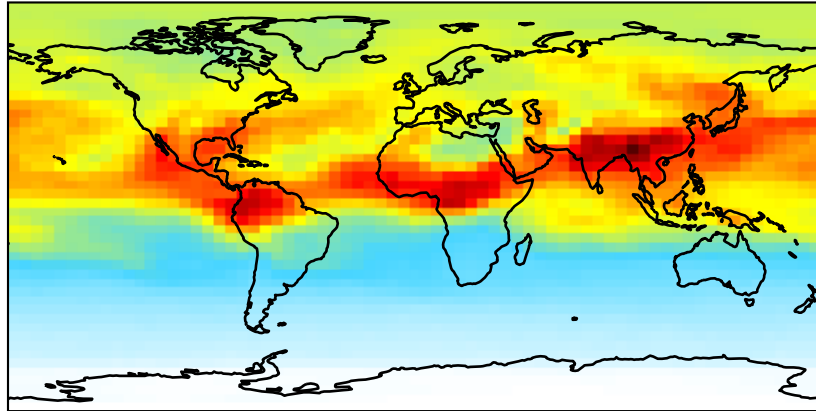


Ratio (1x1.25)  
Dev/Ref, Fixed Range

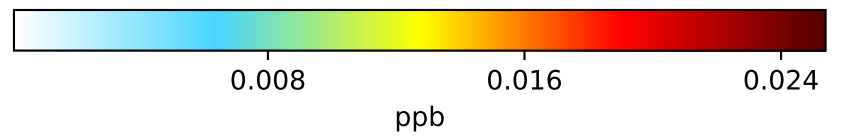
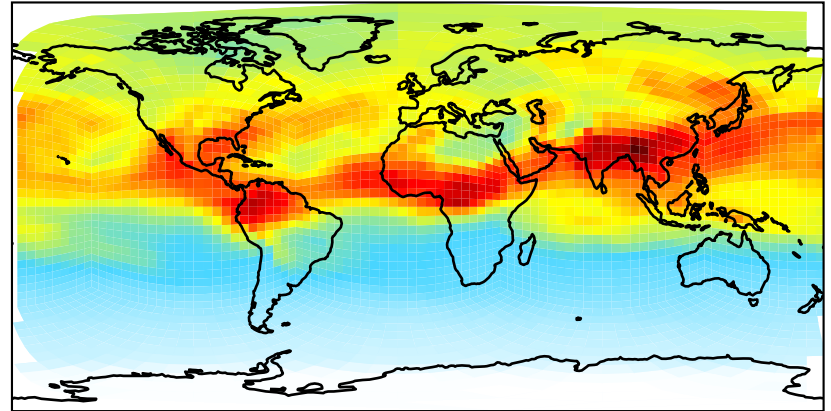


# SpeciesConcVV\_R02

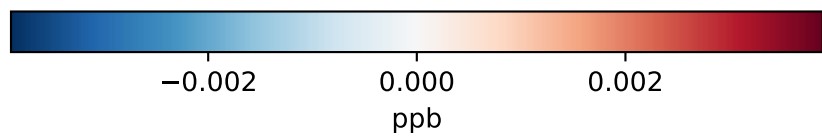
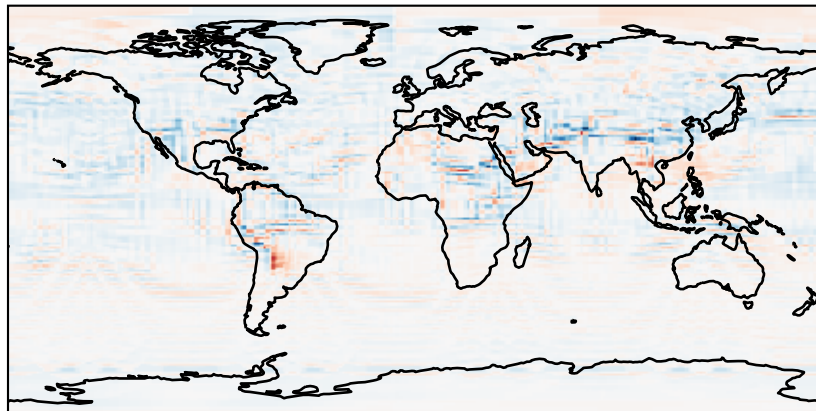
GCC\_14.2.0\_GEOS-IT (Ref)  
4.0x5.0



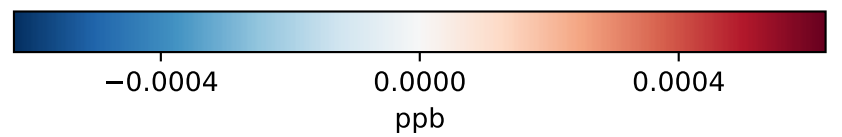
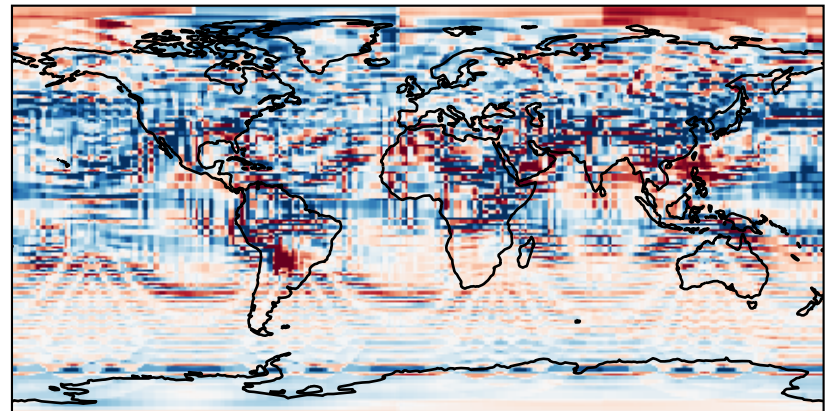
GCHP\_14.2.0\_GEOS-IT (Dev)  
c24



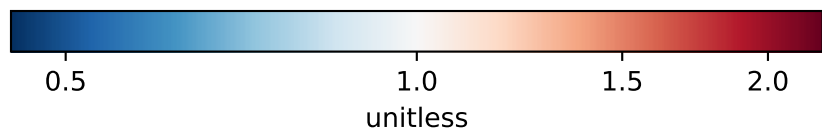
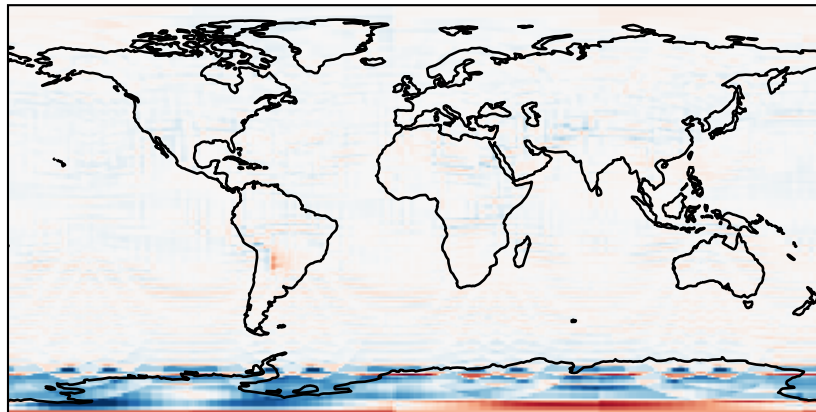
Difference (1x1.25)  
Dev - Ref, Dynamic Range



Difference (1x1.25)  
Dev - Ref, Restricted Range [5%,95%]



Ratio (1x1.25)  
Dev/Ref, Dynamic Range



Ratio (1x1.25)  
Dev/Ref, Fixed Range

