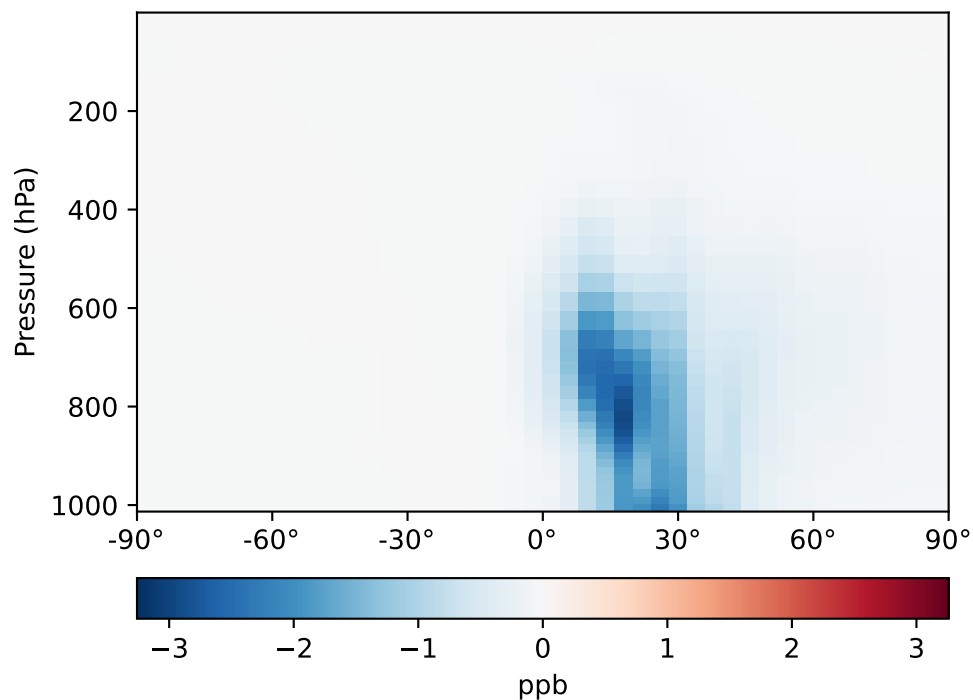
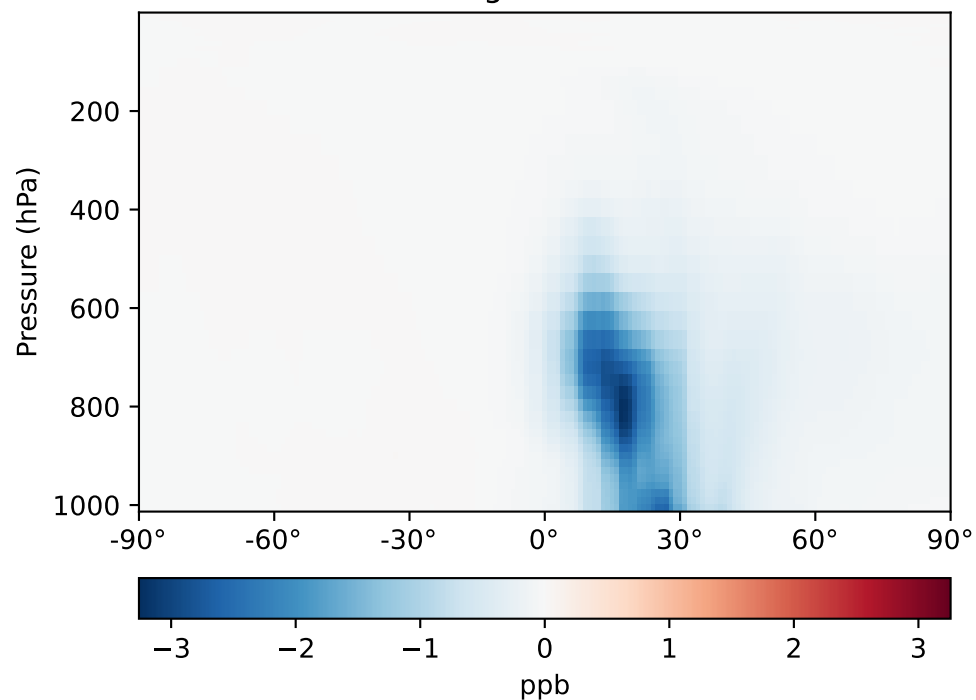


SpeciesConcVV_DST1, Zonal Mean

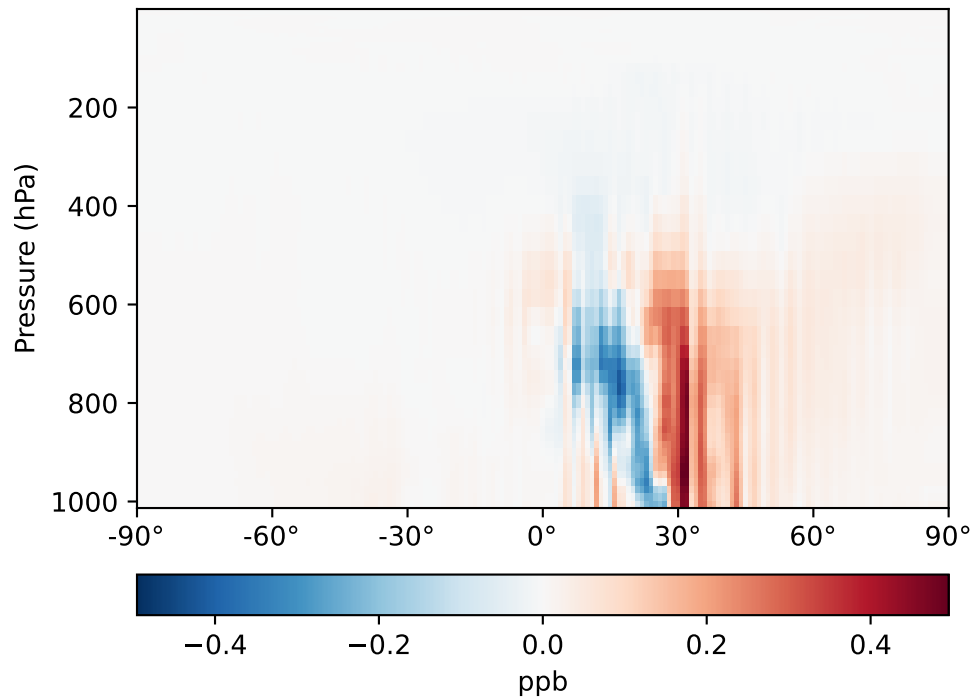
GCC_14.2.0_GEOS-IT - GCC_14.2.0_GEOS-FP (Ref)
4.0x5.0



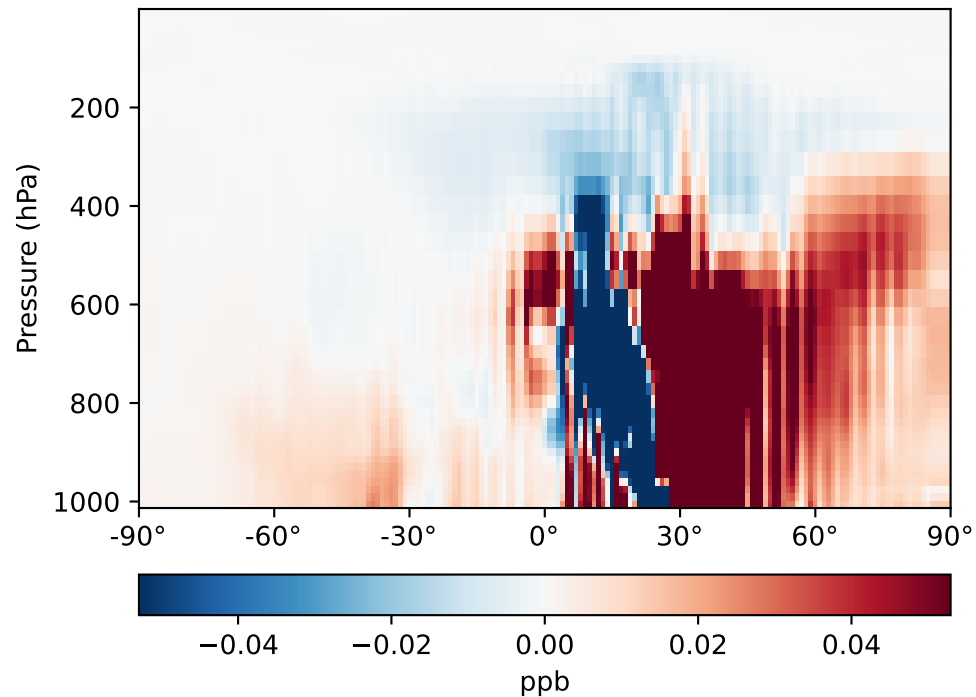
GCHP_14.2.0_GEOS-IT -
GCHP_14.2.0_GEOS-FP (Dev)
1x1.25 regrided from c24



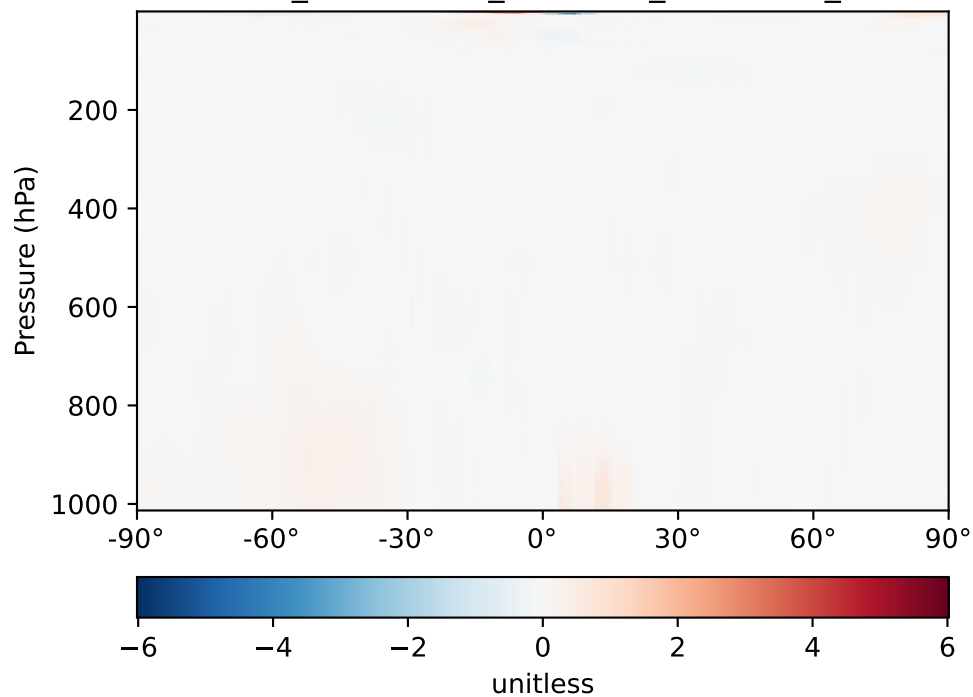
Difference (1x1.25)
Dev - Ref, Dynamic Range



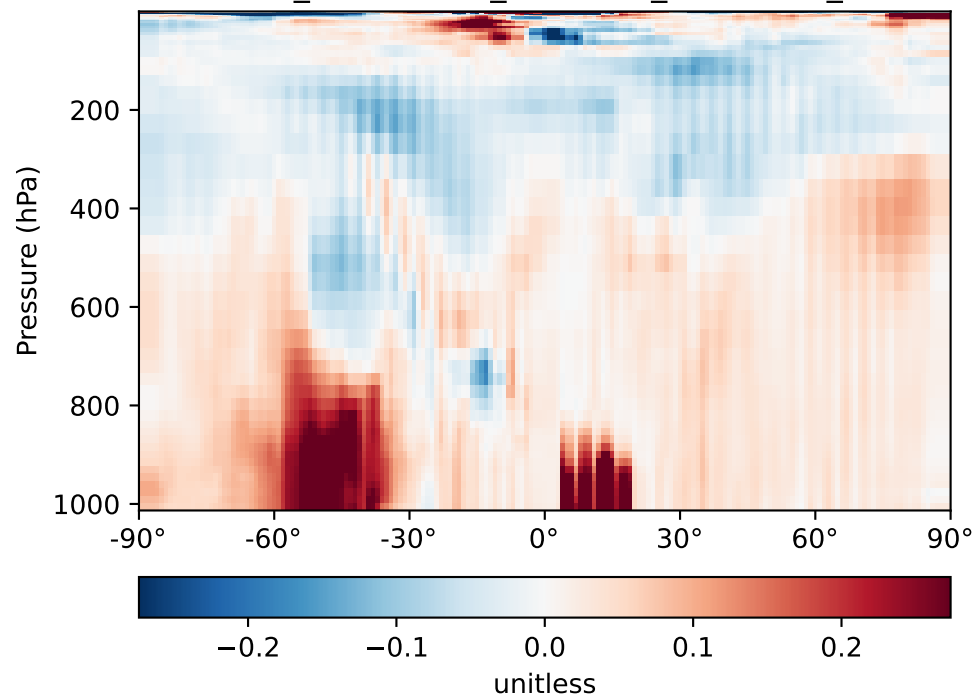
Difference (1x1.25)
Dev - Ref, Restricted Range [5%,95%]



Difference (1x1.25), Dynamic Range
GCHP_dev / GCHP_ref - GCC_dev / GCC_ref

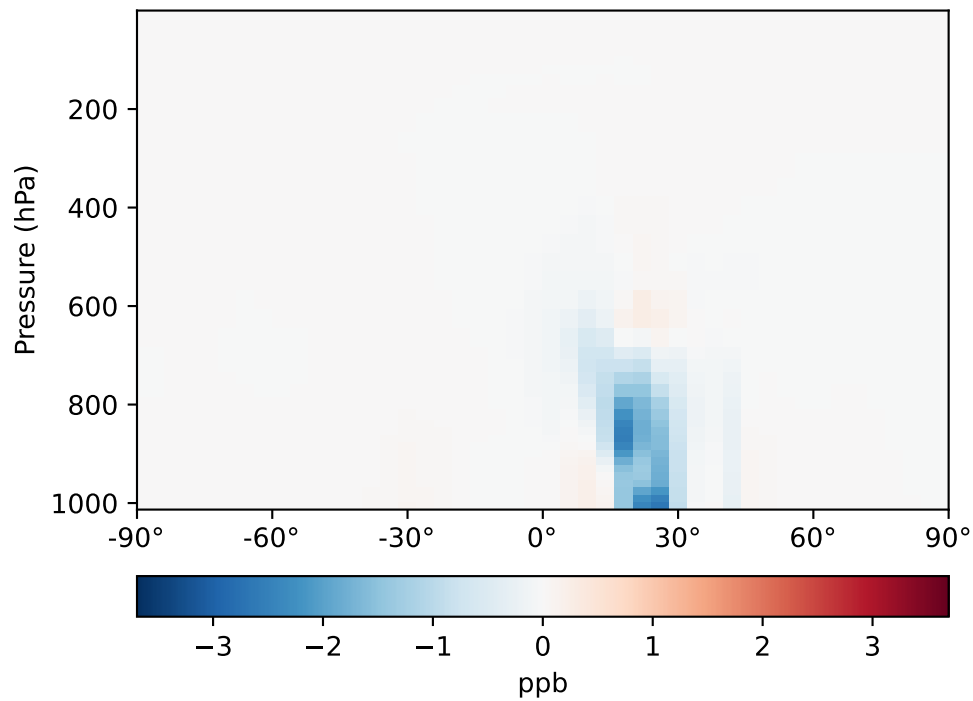


Difference (1x1.25), Restricted Range [5%,95%]
GCHP_dev / GCHP_ref - GCC_dev / GCC_ref

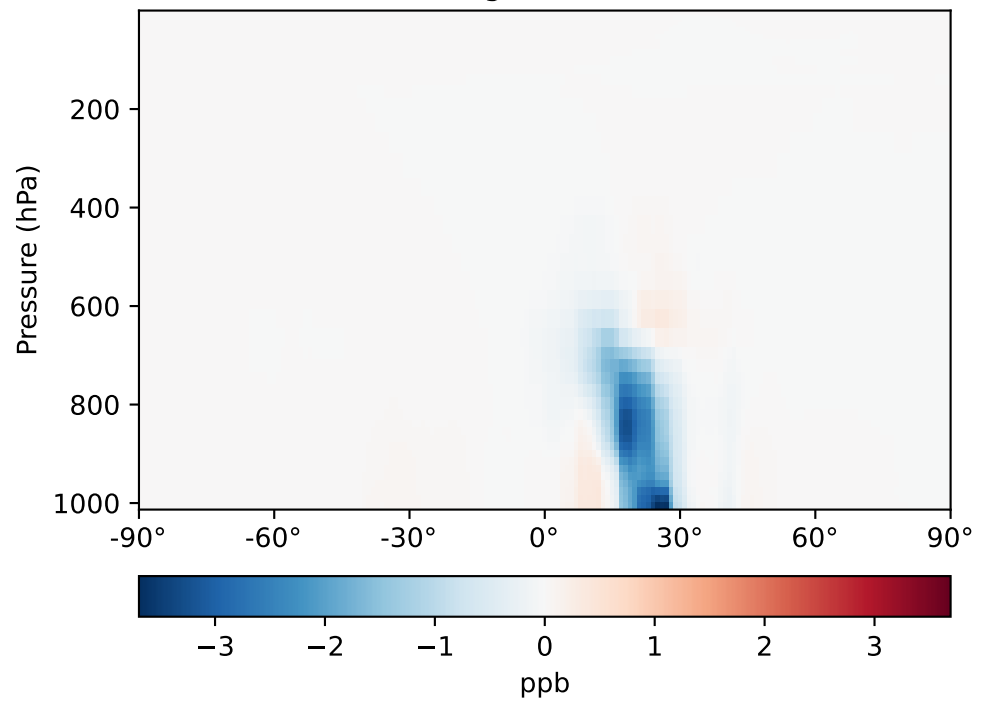


SpeciesConcVV_DST2, Zonal Mean

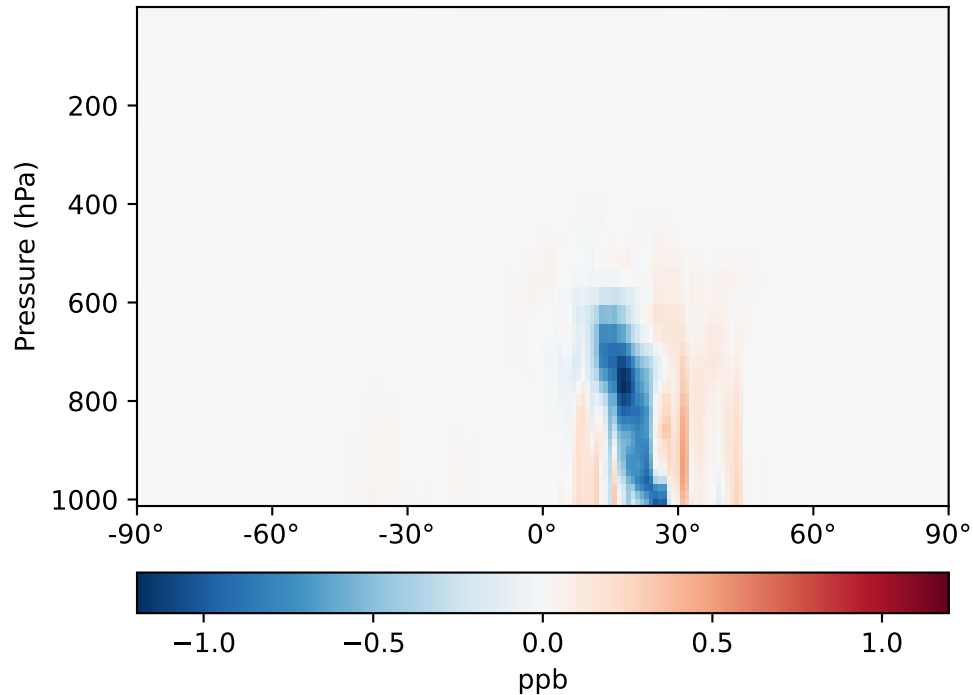
GCC_14.2.0_GEOS-IT - GCC_14.2.0_GEOS-FP (Ref)
4.0x5.0



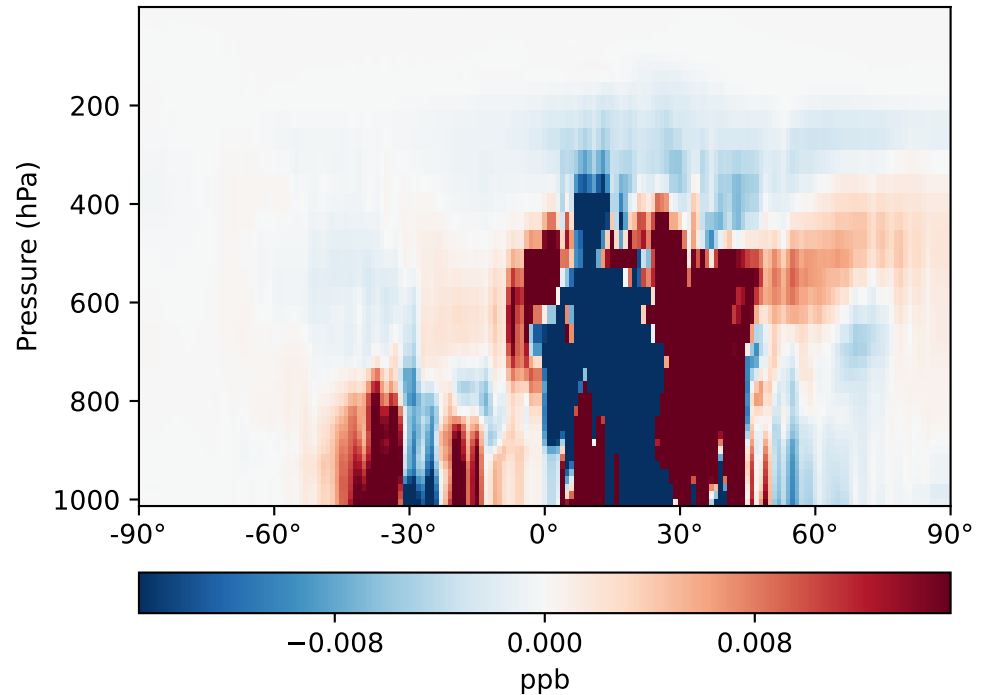
GCHP_14.2.0_GEOS-IT -
GCHP_14.2.0_GEOS-FP (Dev)
1x1.25 regrided from c24



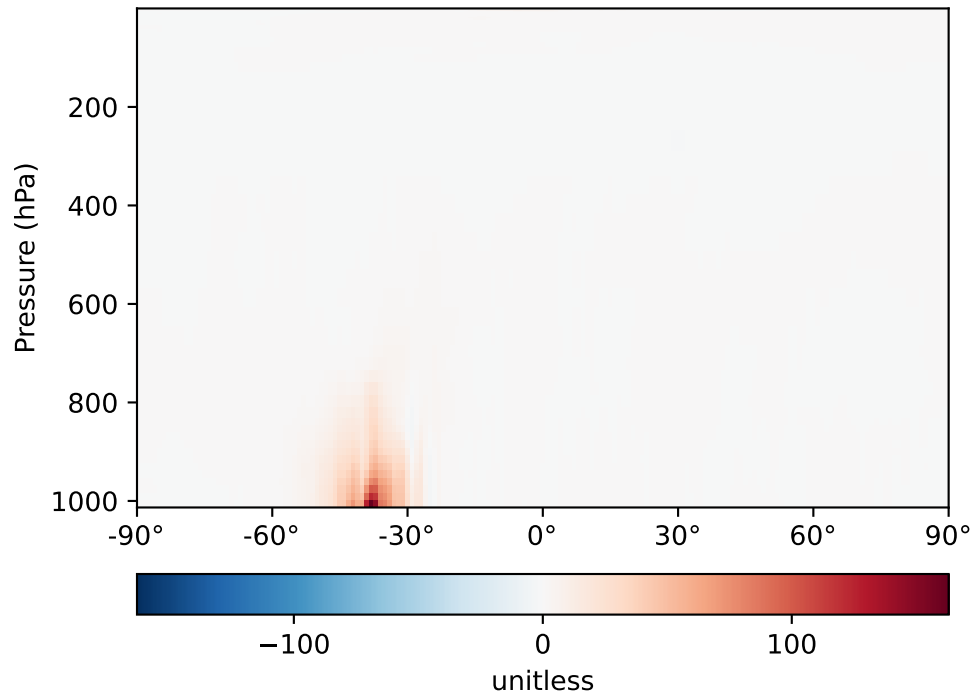
Difference (1x1.25)
Dev - Ref, Dynamic Range



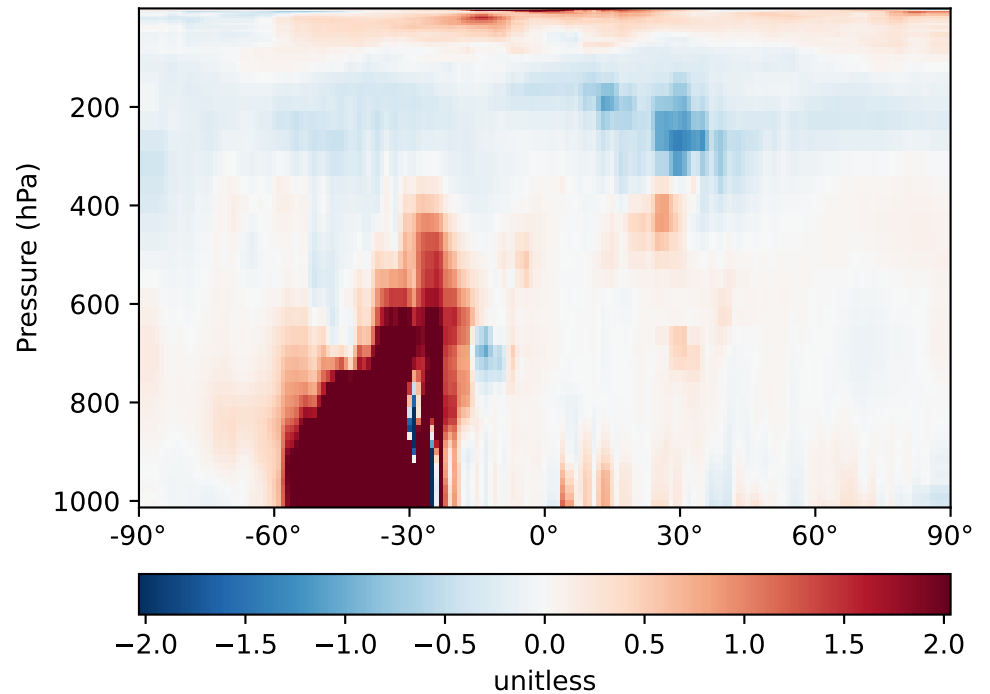
Difference (1x1.25)
Dev - Ref, Restricted Range [5%,95%]



Difference (1x1.25), Dynamic Range
GCHP_dev / GCHP_ref - GCC_dev / GCC_ref

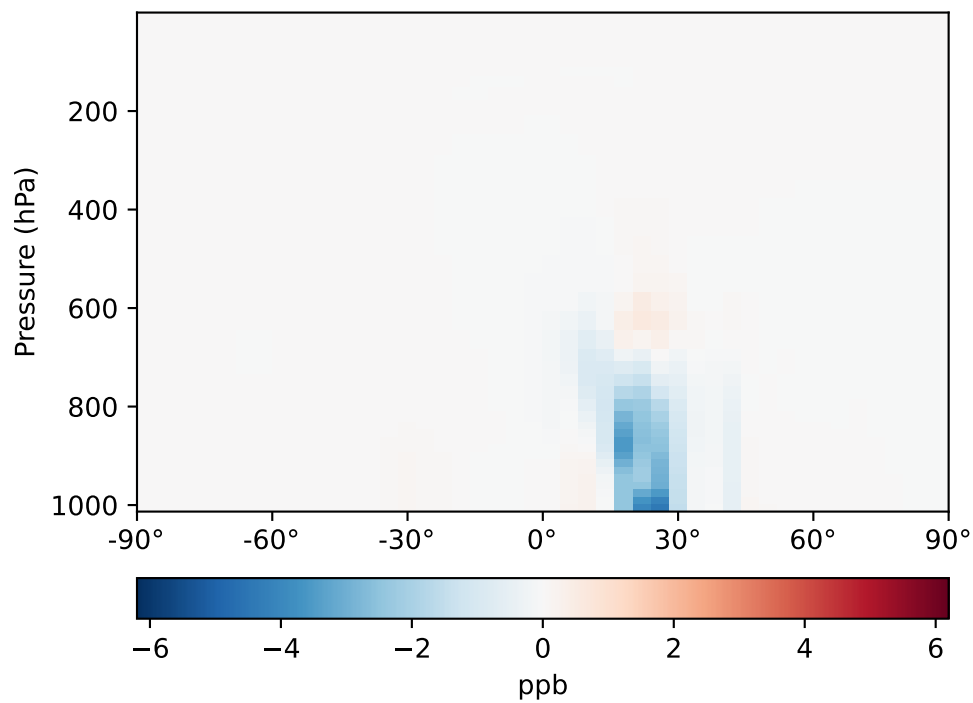


Difference (1x1.25), Restricted Range [5%,95%]
GCHP_dev / GCHP_ref - GCC_dev / GCC_ref

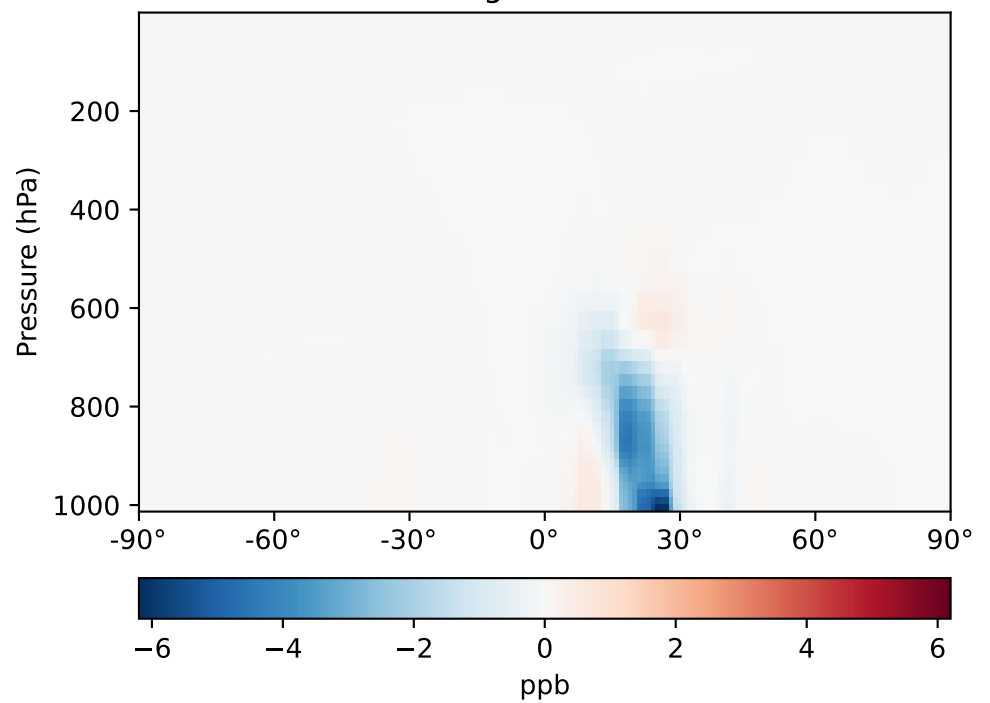


SpeciesConcVV_DST3, Zonal Mean

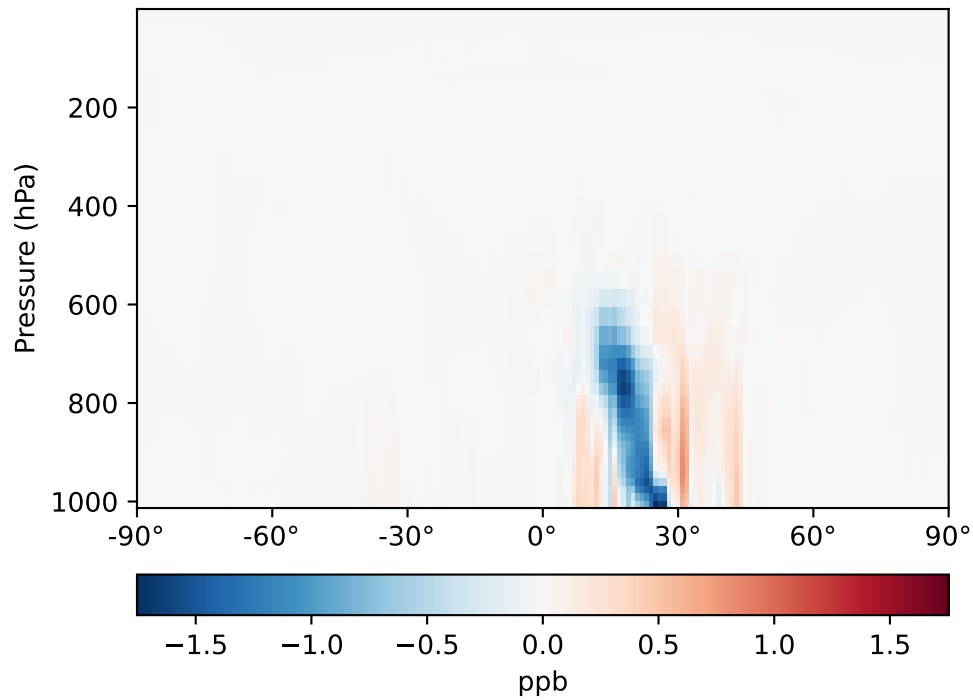
GCC_14.2.0_GEOS-IT - GCC_14.2.0_GEOS-FP (Ref)
4.0x5.0



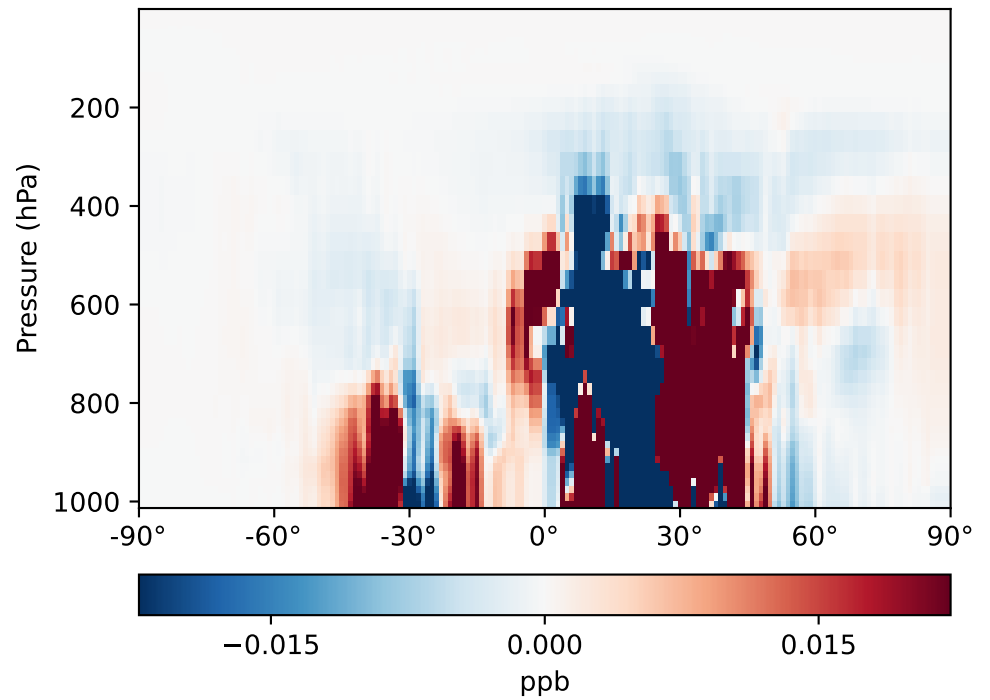
GCHP_14.2.0_GEOS-IT -
GCHP_14.2.0_GEOS-FP (Dev)
1x1.25 regridded from c24



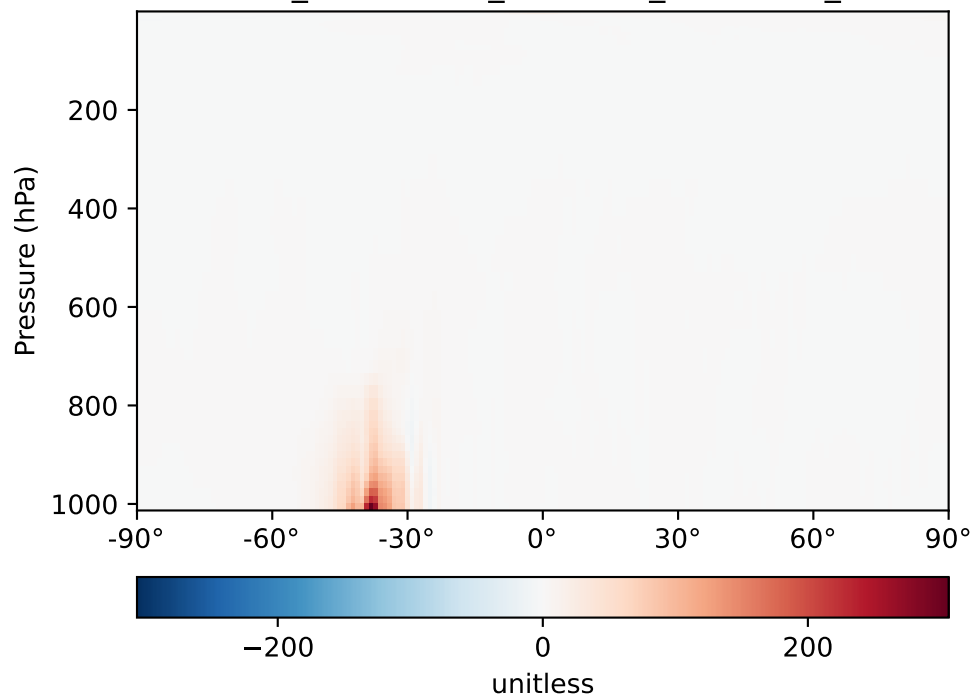
Difference (1x1.25)
Dev - Ref, Dynamic Range



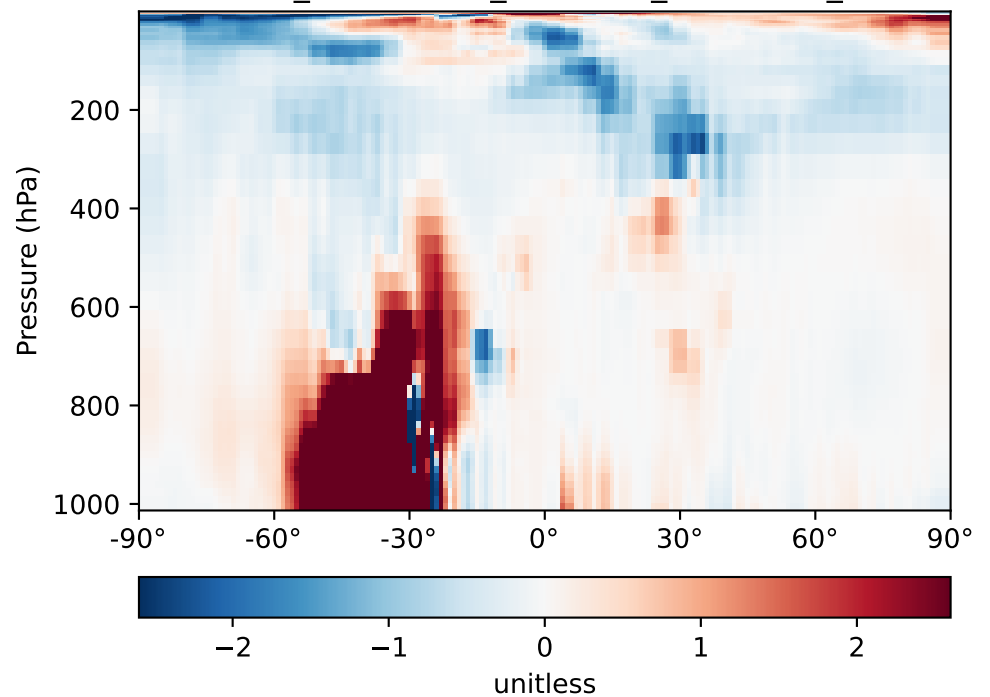
Difference (1x1.25)
Dev - Ref, Restricted Range [5%,95%]



Difference (1x1.25), Dynamic Range
GCHP_dev / GCHP_ref - GCC_dev / GCC_ref

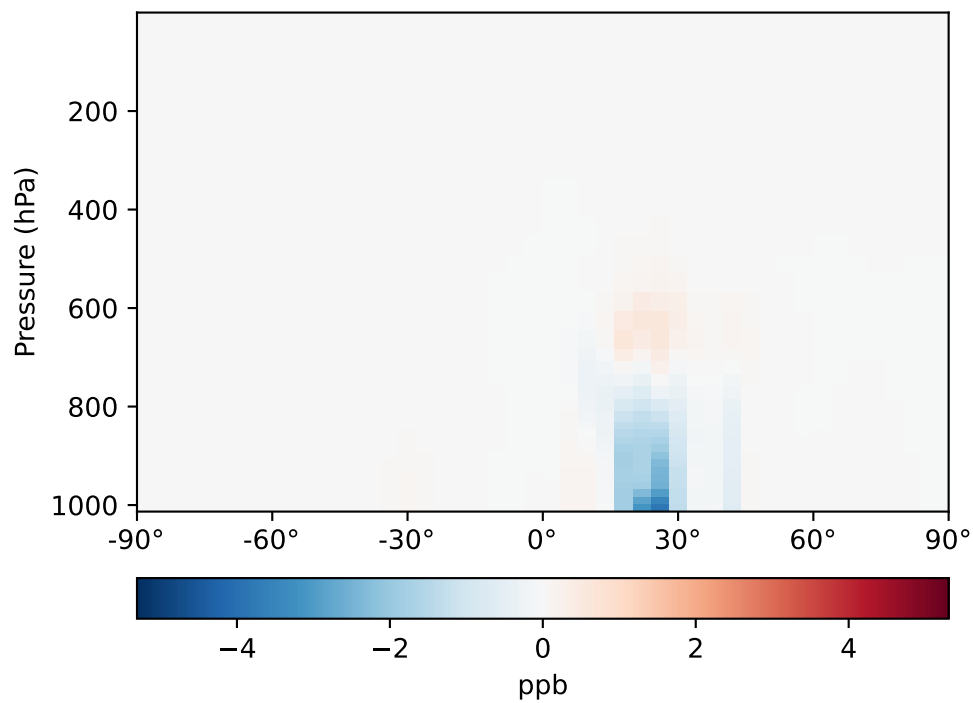


Difference (1x1.25), Restricted Range [5%,95%]
GCHP_dev / GCHP_ref - GCC_dev / GCC_ref

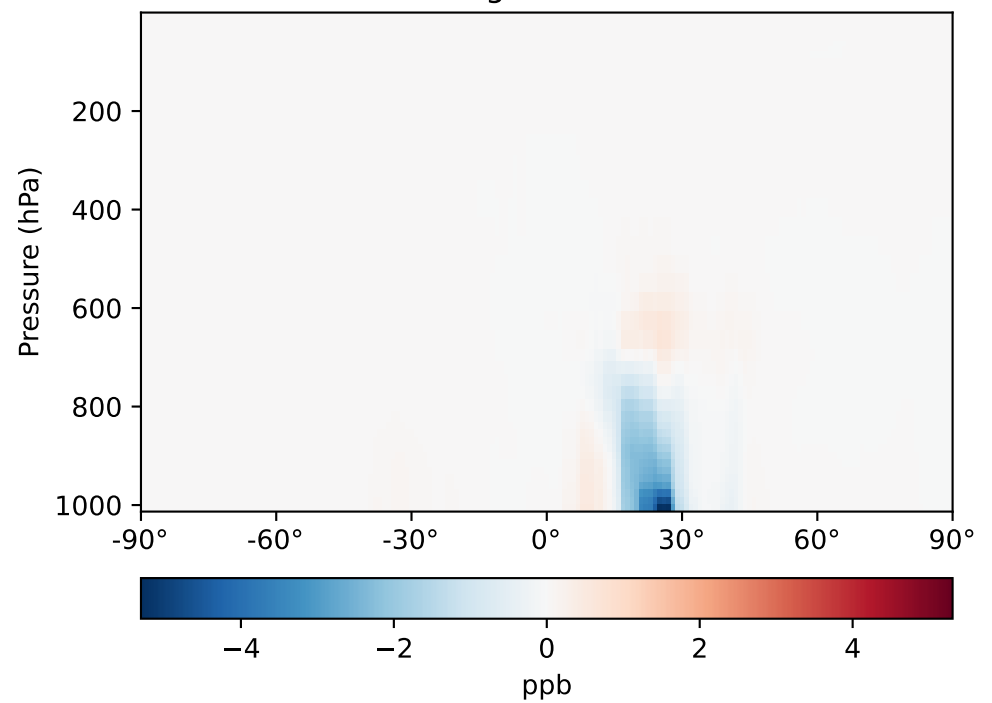


SpeciesConcVV_DST4, Zonal Mean

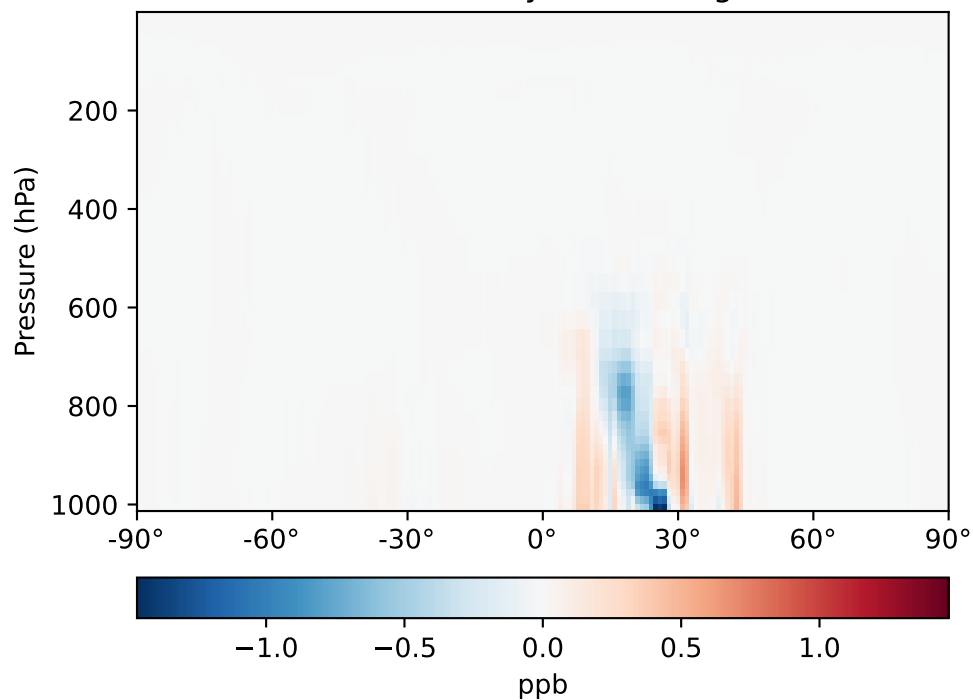
GCC_14.2.0_GEOS-IT - GCC_14.2.0_GEOS-FP (Ref)
4.0x5.0



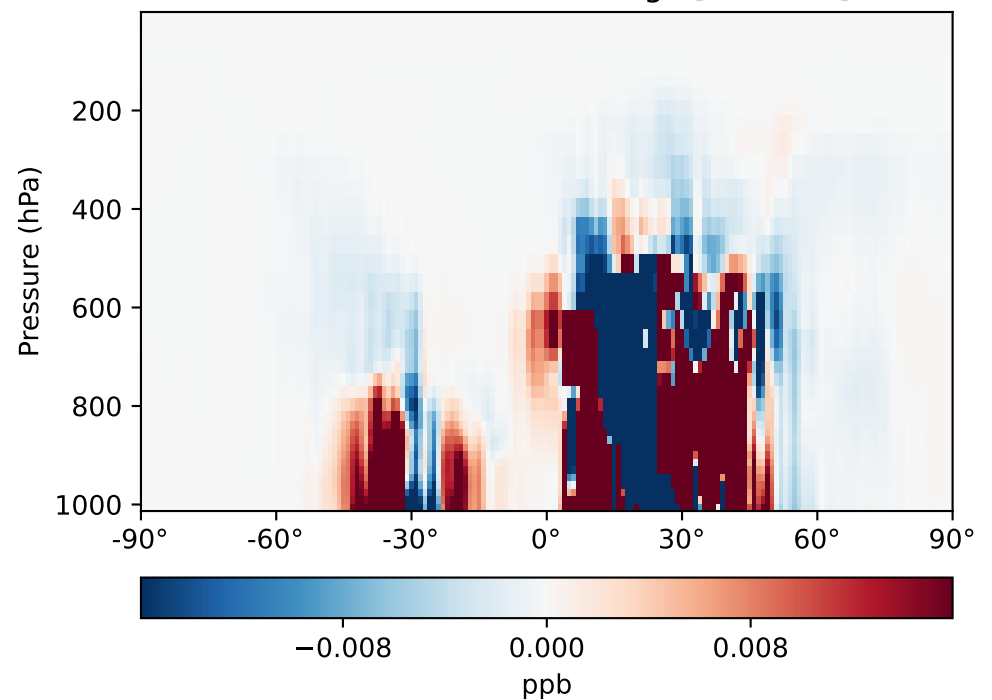
GCHP_14.2.0_GEOS-IT -
GCHP_14.2.0_GEOS-FP (Dev)
1x1.25 regridded from c24



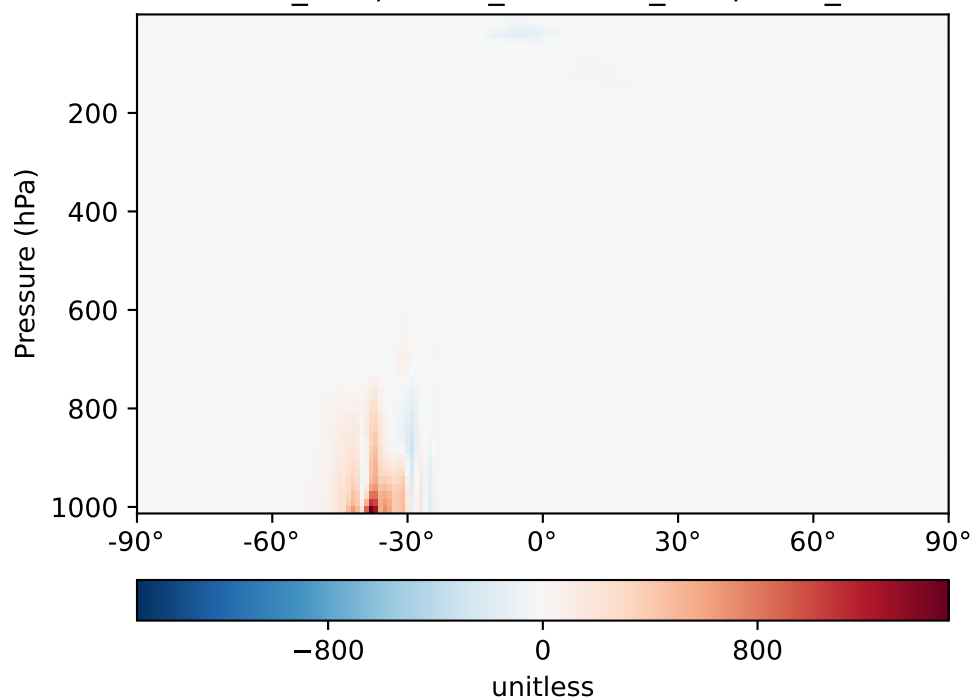
Difference (1x1.25)
Dev - Ref, Dynamic Range



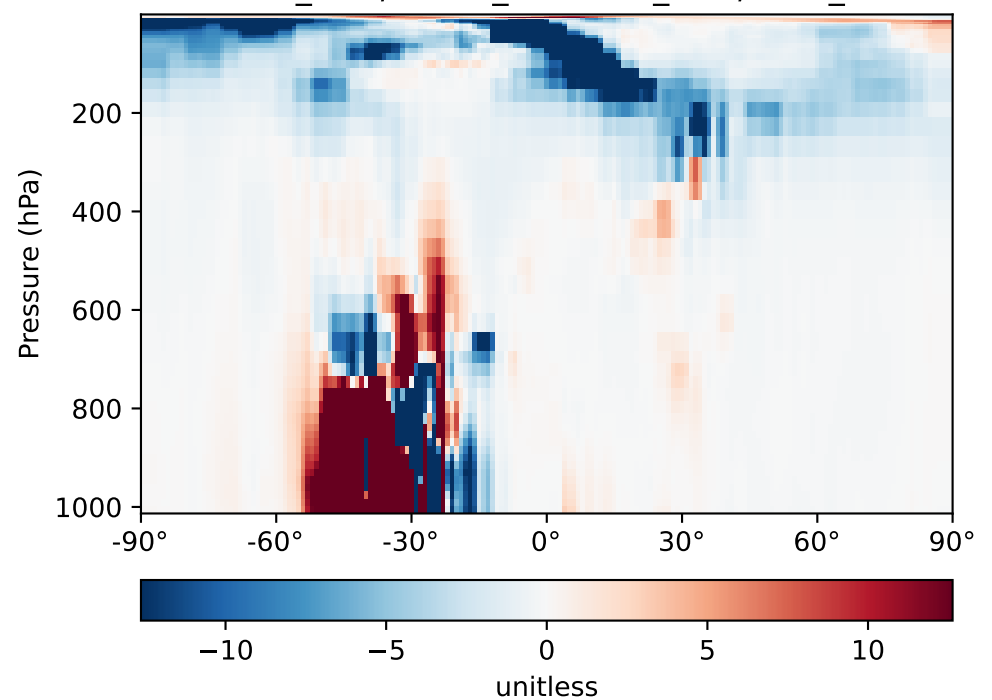
Difference (1x1.25)
Dev - Ref, Restricted Range [5%,95%]



Difference (1x1.25), Dynamic Range
GCHP_dev / GCHP_ref - GCC_dev / GCC_ref

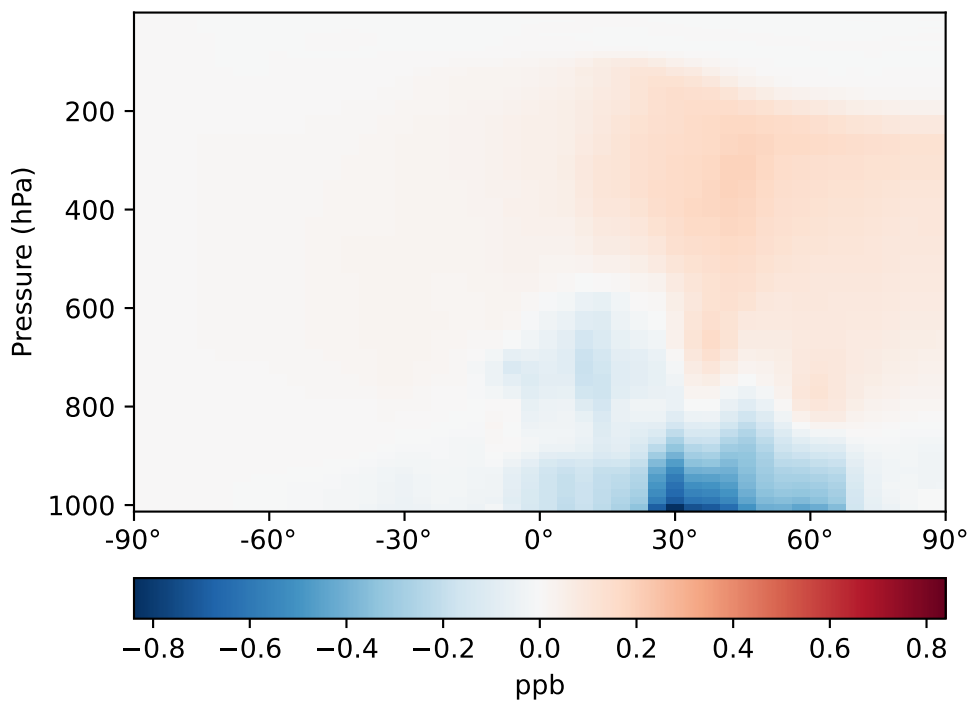


Difference (1x1.25), Restricted Range [5%,95%]
GCHP_dev / GCHP_ref - GCC_dev / GCC_ref

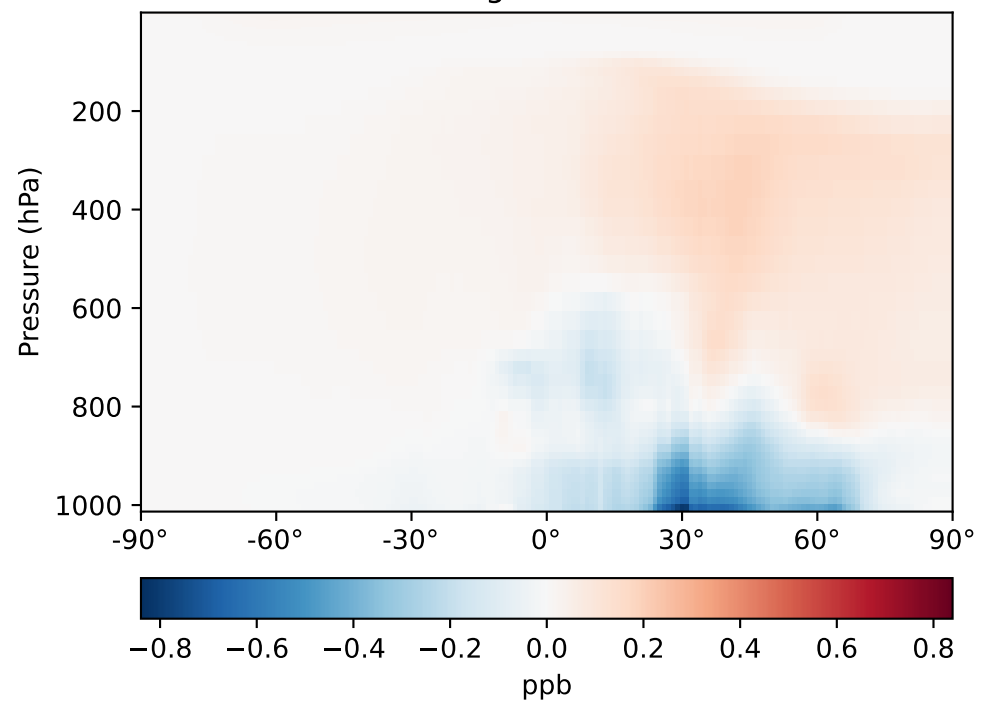


SpeciesConcVV_NH4, Zonal Mean

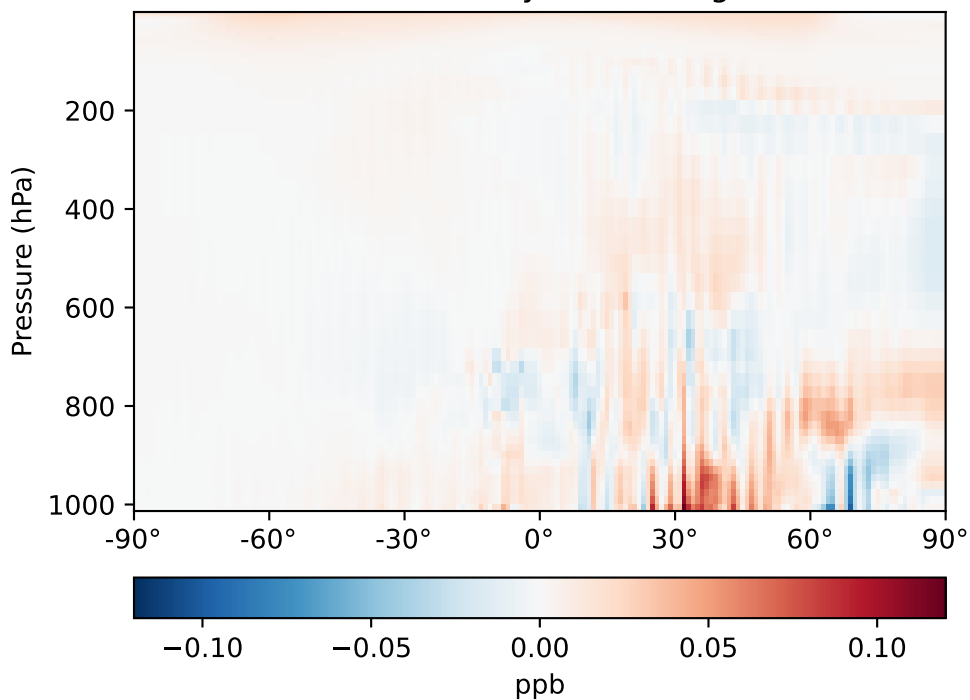
GCC_14.2.0_GEOS-IT - GCC_14.2.0_GEOS-FP (Ref)
4.0x5.0



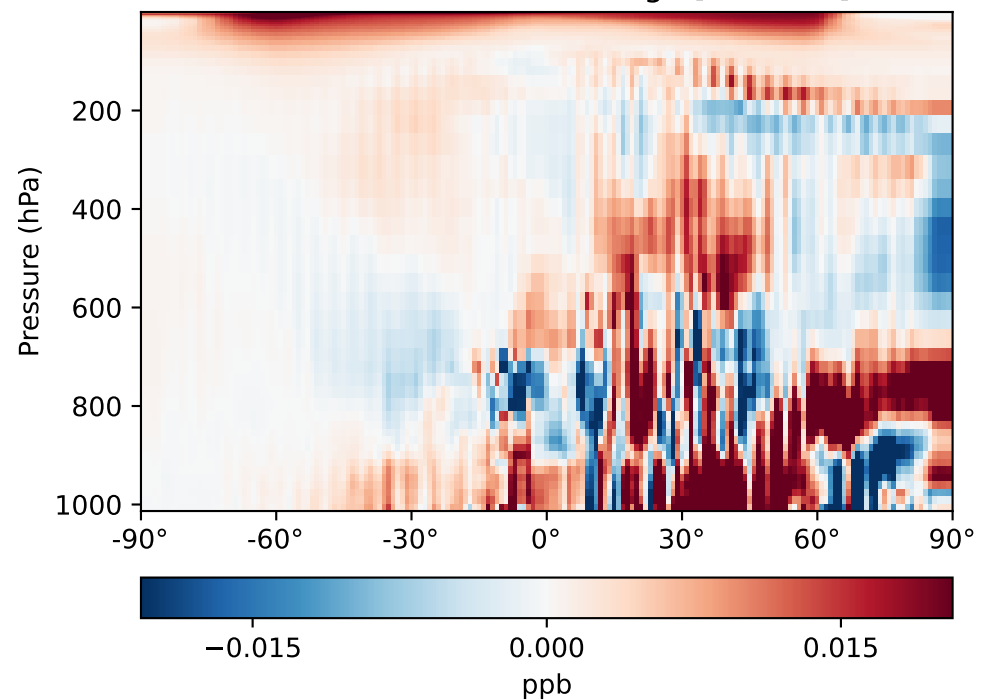
GCHP_14.2.0_GEOS-IT -
GCHP_14.2.0_GEOS-FP (Dev)
1x1.25 regrided from c24



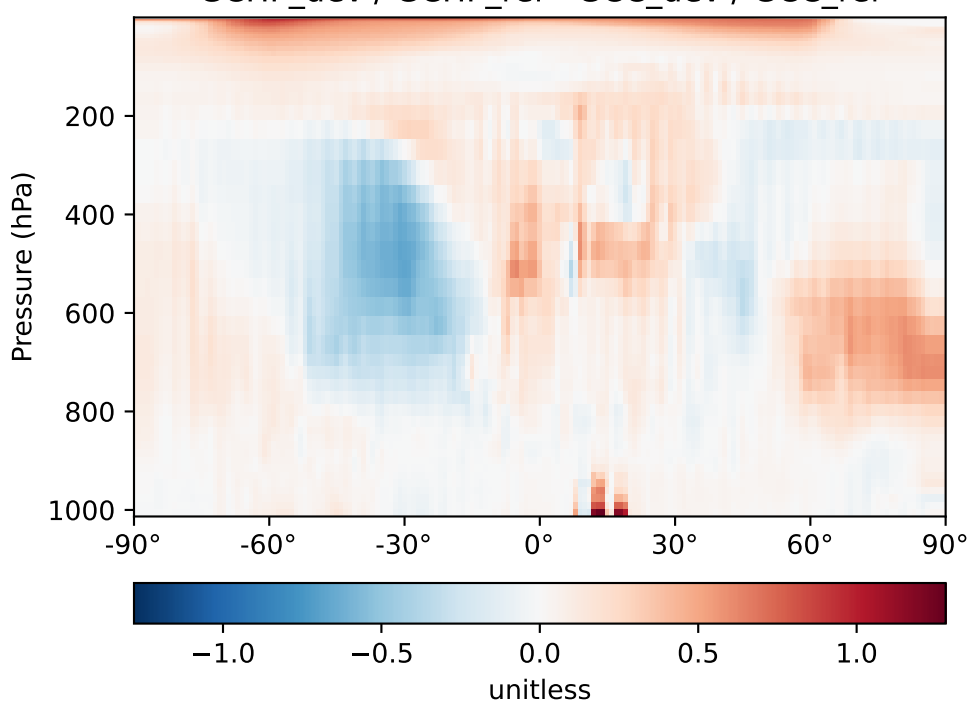
Difference (1x1.25)
Dev - Ref, Dynamic Range



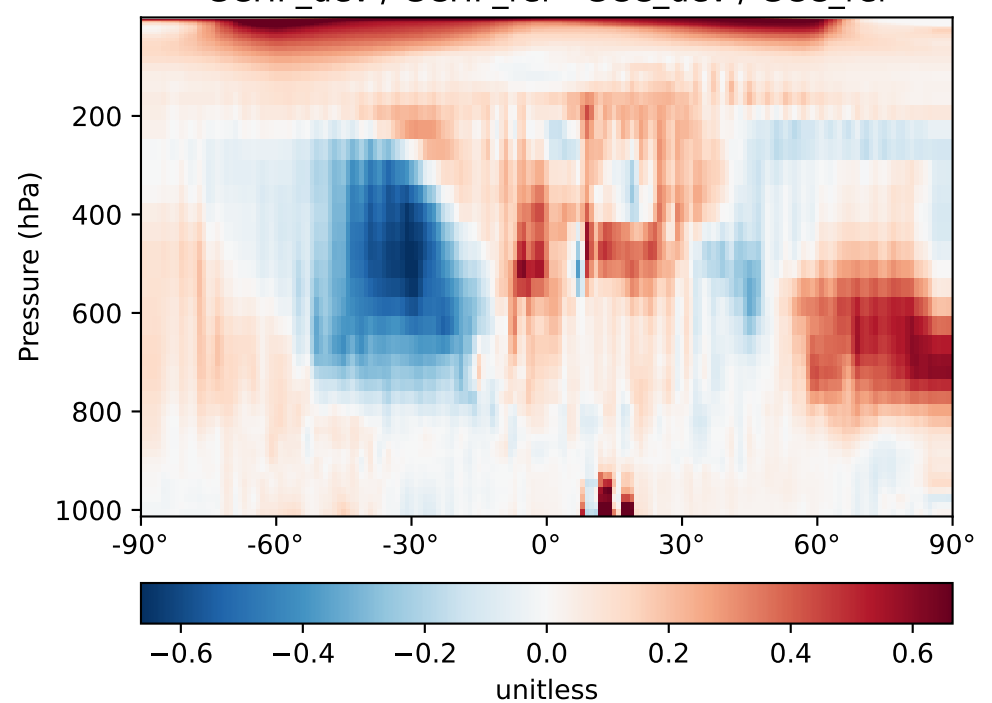
Difference (1x1.25)
Dev - Ref, Restricted Range [5%,95%]



Difference (1x1.25), Dynamic Range
GCHP_dev / GCHP_ref - GCC_dev / GCC_ref

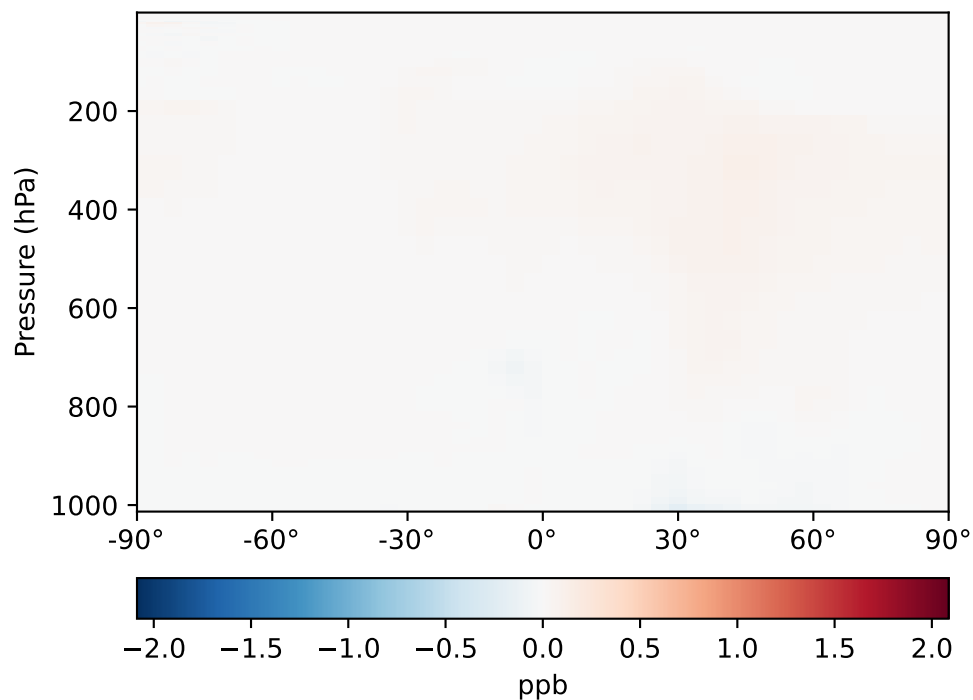


Difference (1x1.25), Restricted Range [5%,95%]
GCHP_dev / GCHP_ref - GCC_dev / GCC_ref

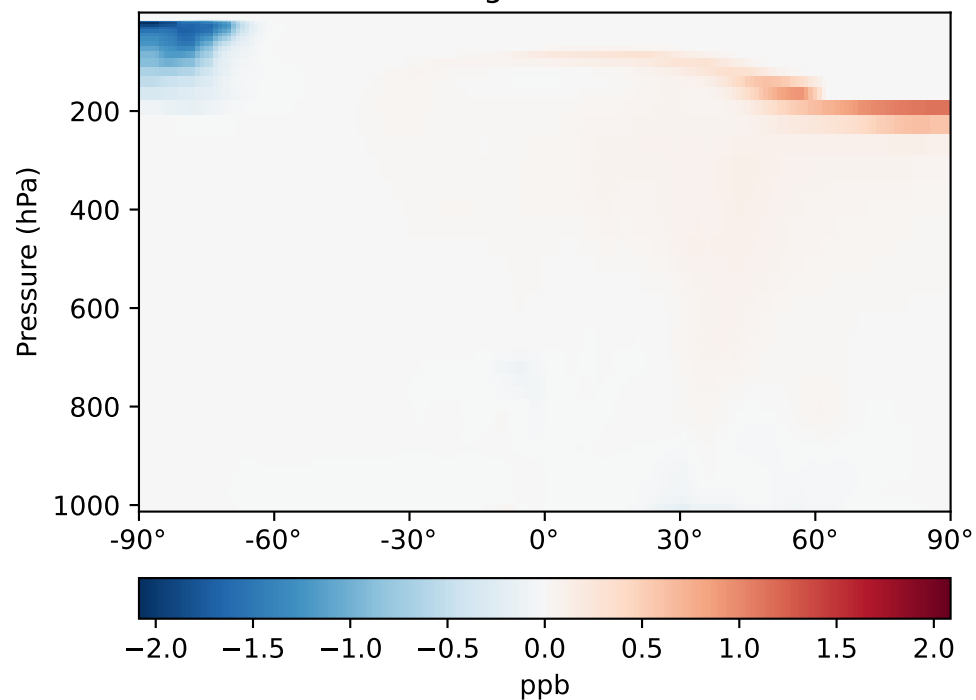


SpeciesConcVV_NIT, Zonal Mean

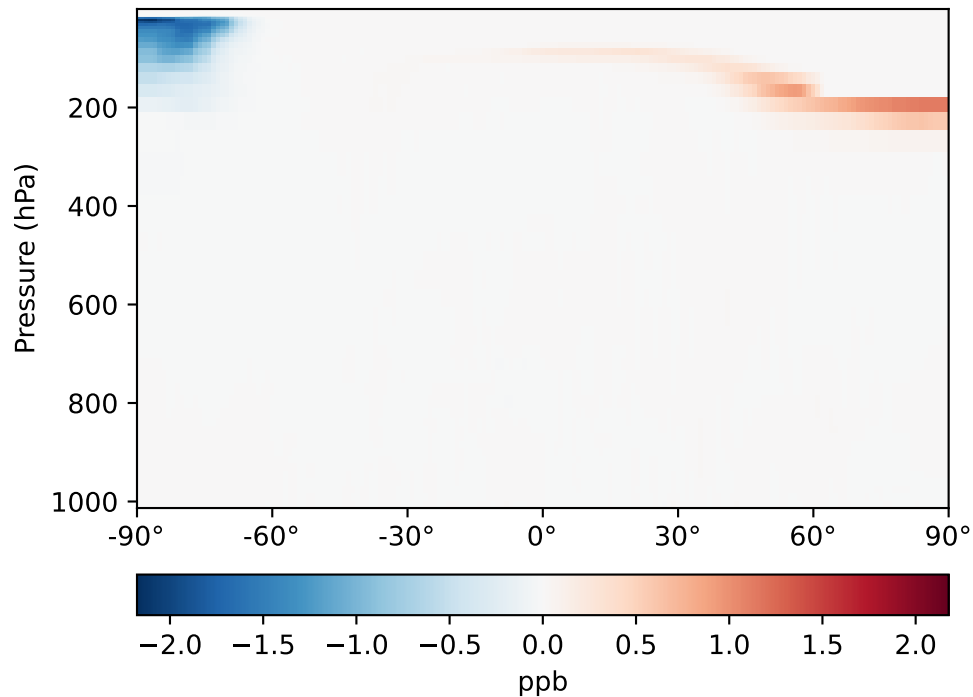
GCC_14.2.0_GEOS-IT - GCC_14.2.0_GEOS-FP (Ref)
4.0x5.0



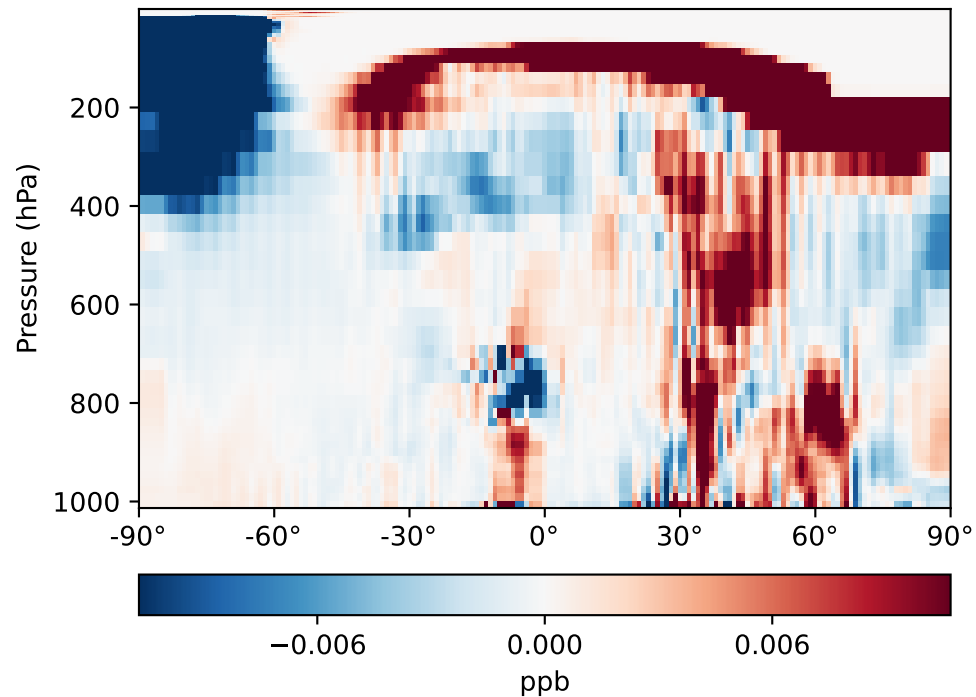
GCHP_14.2.0_GEOS-IT -
GCHP_14.2.0_GEOS-FP (Dev)
1x1.25 regrided from c24



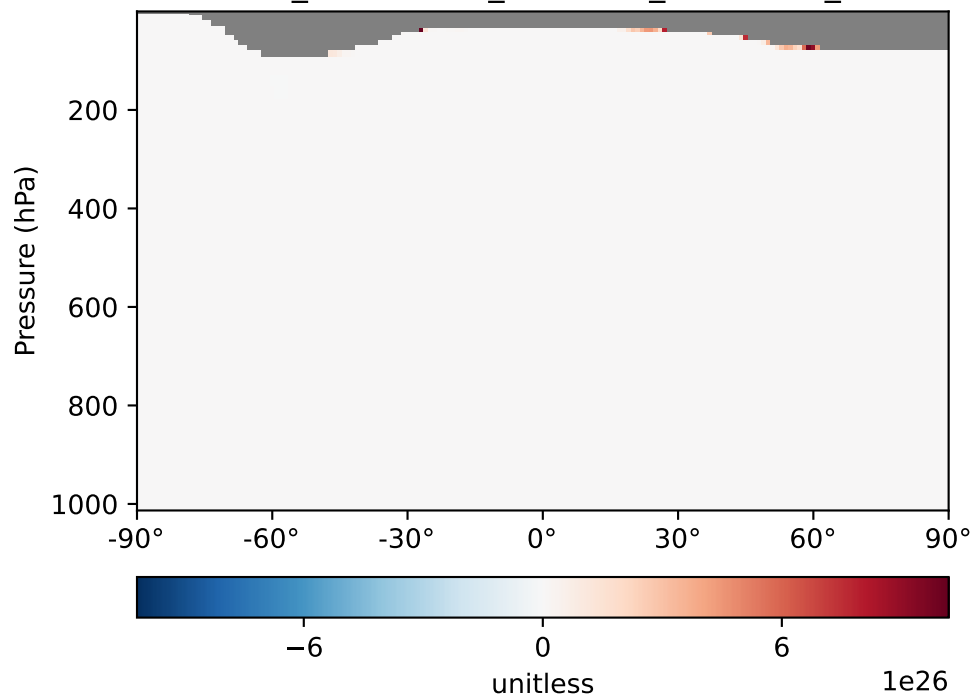
Difference (1x1.25)
Dev - Ref, Dynamic Range



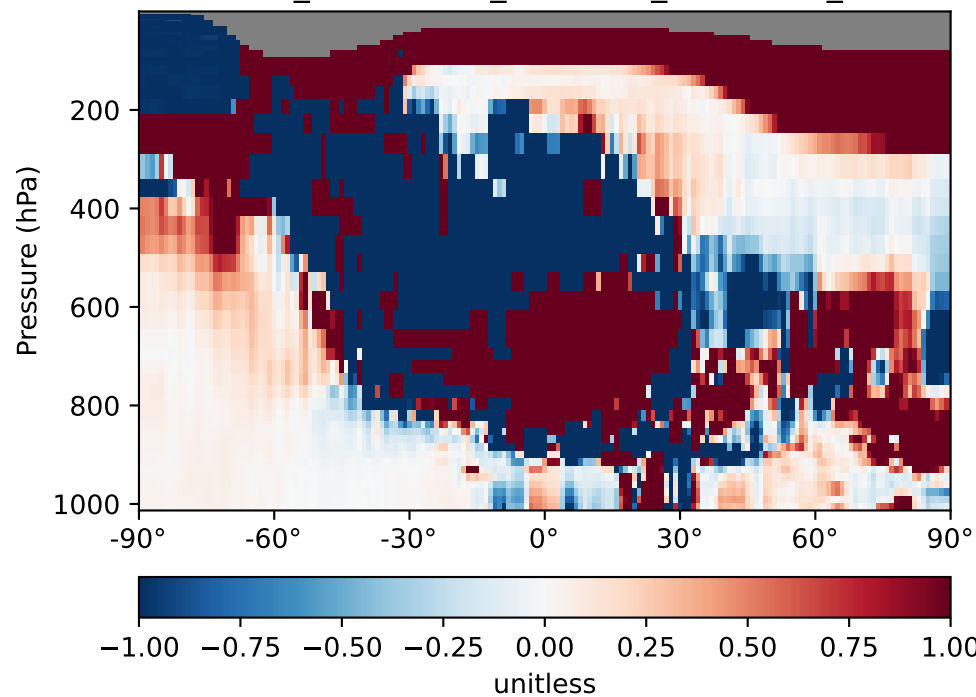
Difference (1x1.25)
Dev - Ref, Restricted Range [5%,95%]



Difference (1x1.25), Dynamic Range
GCHP_dev / GCHP_ref - GCC_dev / GCC_ref

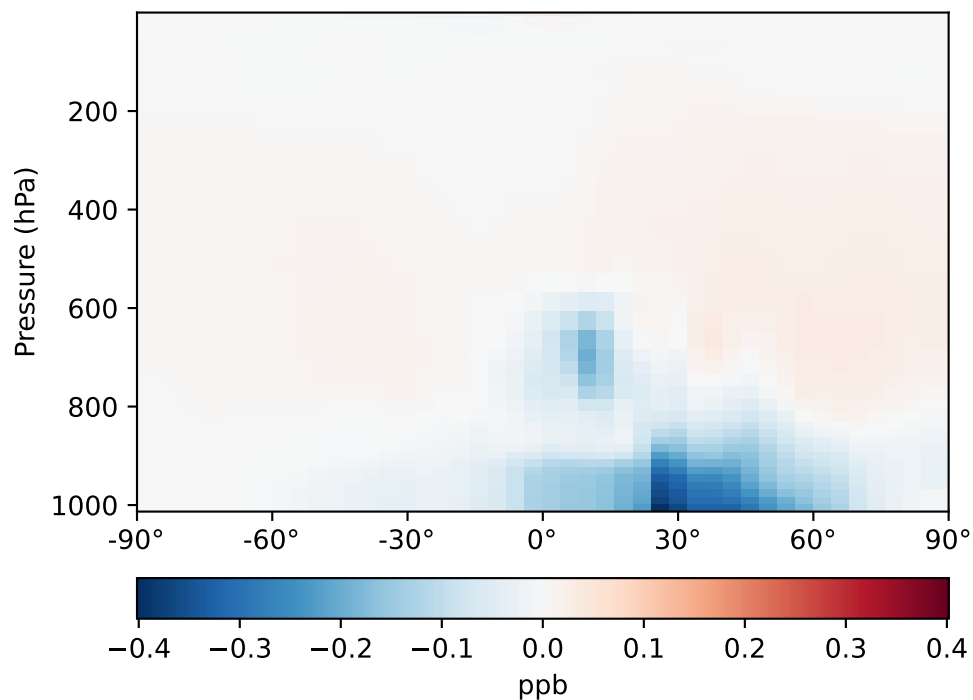


Difference (1x1.25), Restricted Range [5%,95%]
GCHP_dev / GCHP_ref - GCC_dev / GCC_ref

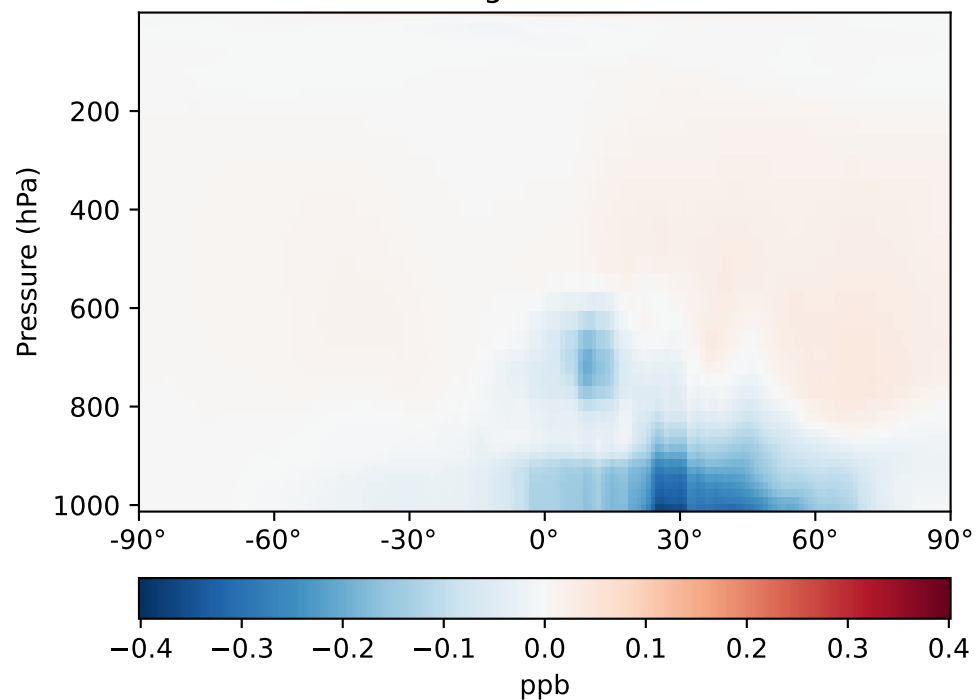


SpeciesConcVV_SO4, Zonal Mean

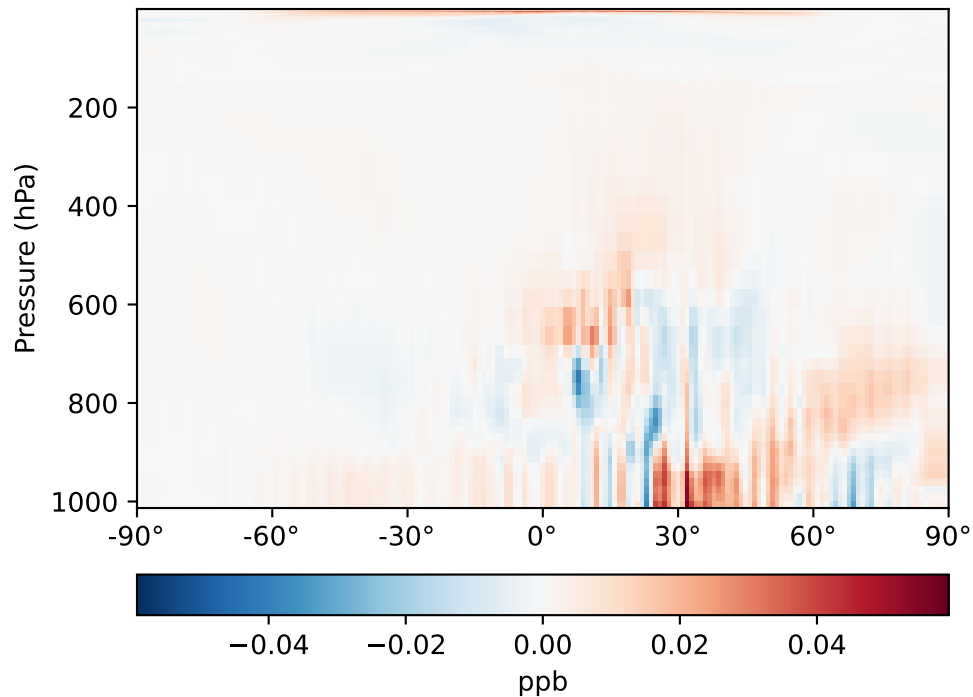
GCC_14.2.0_GEOS-IT - GCC_14.2.0_GEOS-FP (Ref)
4.0x5.0



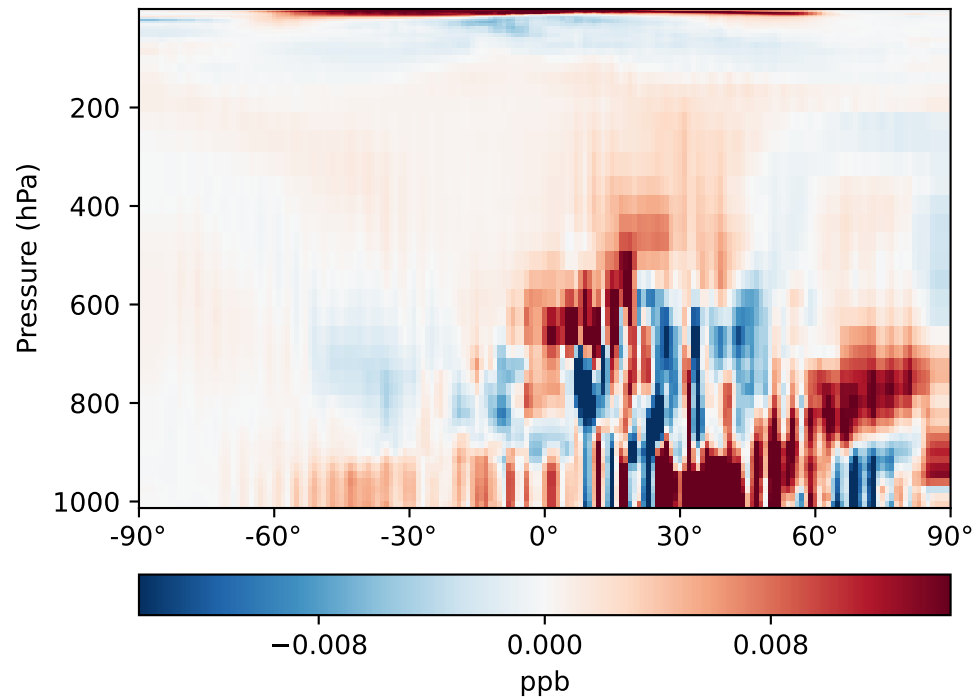
GCHP_14.2.0_GEOS-IT -
GCHP_14.2.0_GEOS-FP (Dev)
1x1.25 regrided from c24



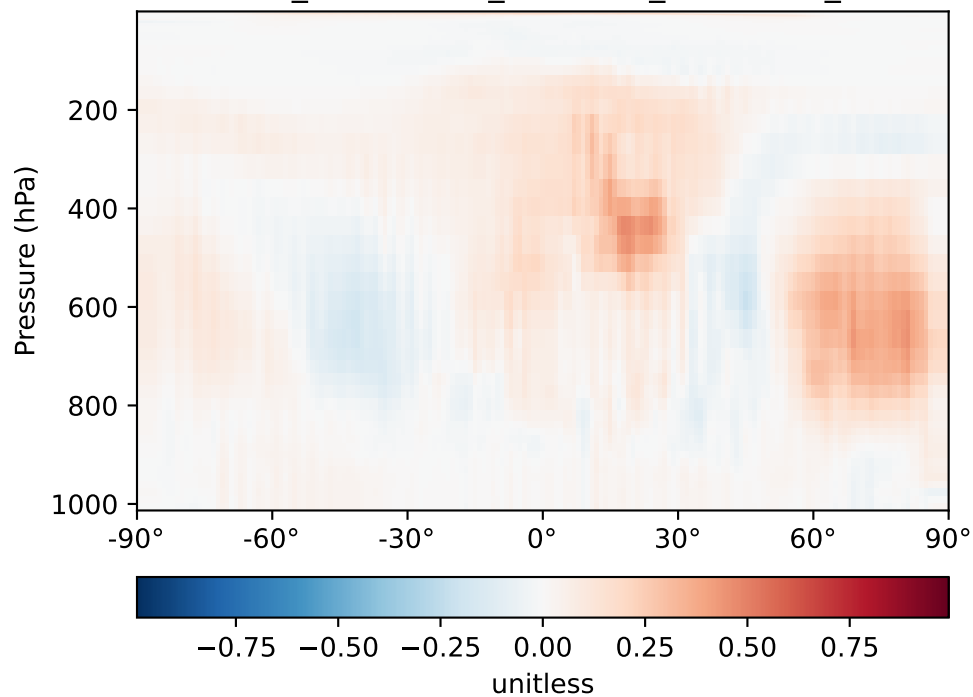
Difference (1x1.25)
Dev - Ref, Dynamic Range



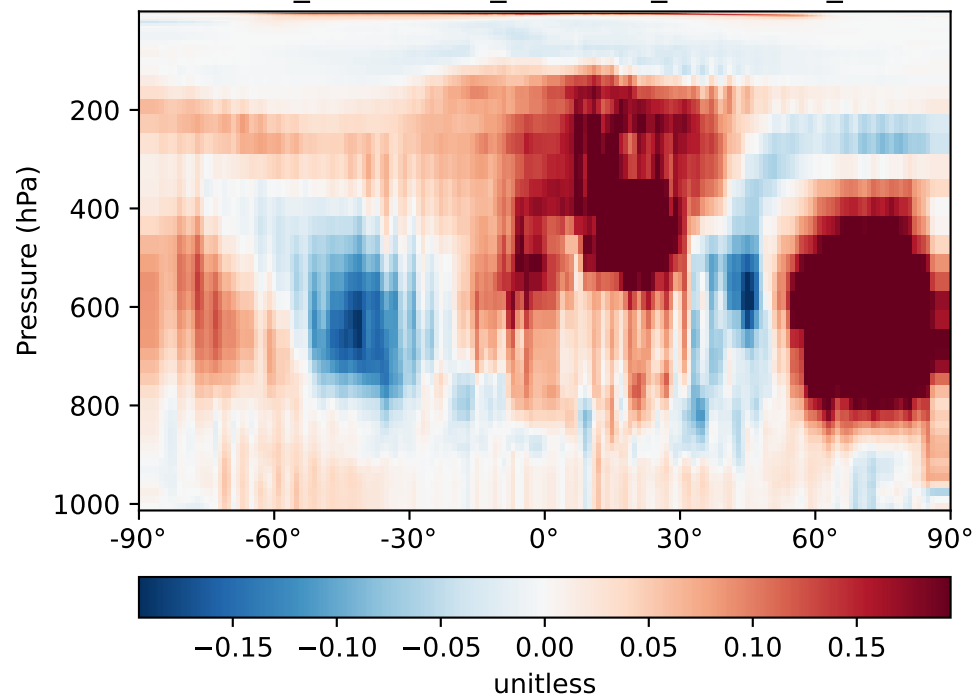
Difference (1x1.25)
Dev - Ref, Restricted Range [5%,95%]



Difference (1x1.25), Dynamic Range
GCHP_dev / GCHP_ref - GCC_dev / GCC_ref

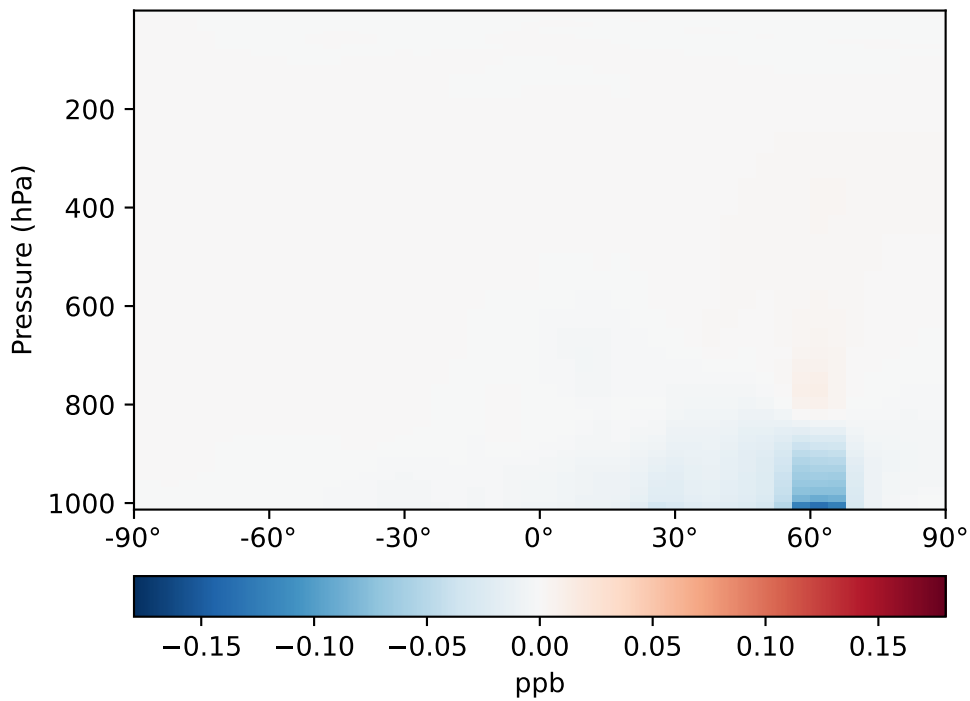


Difference (1x1.25), Restricted Range [5%,95%]
GCHP_dev / GCHP_ref - GCC_dev / GCC_ref

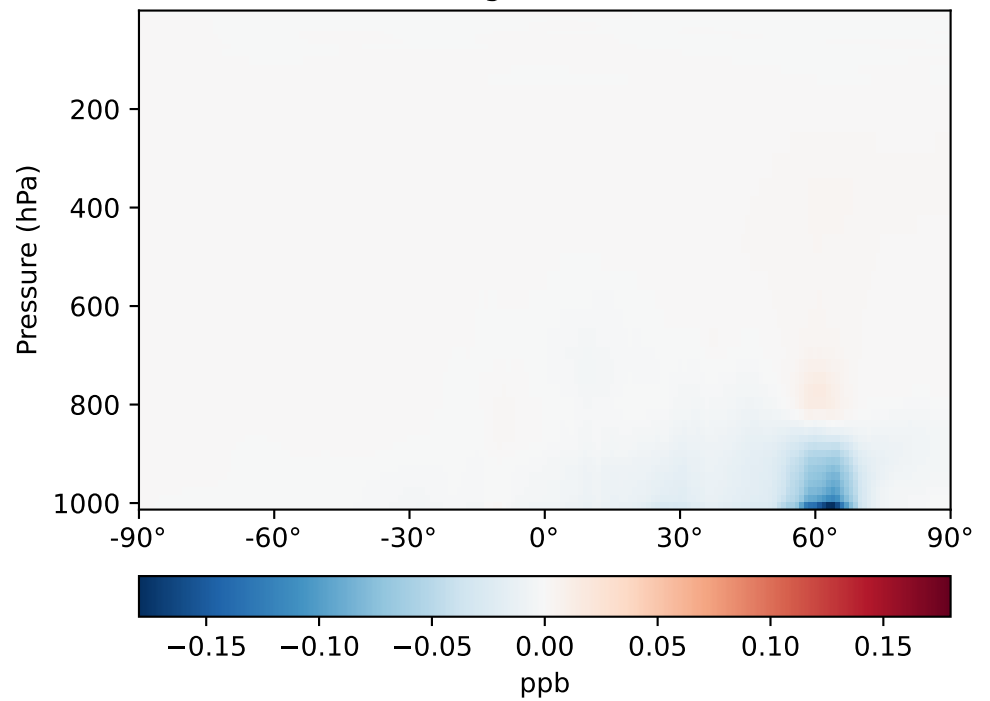


SpeciesConcVV_HMS, Zonal Mean

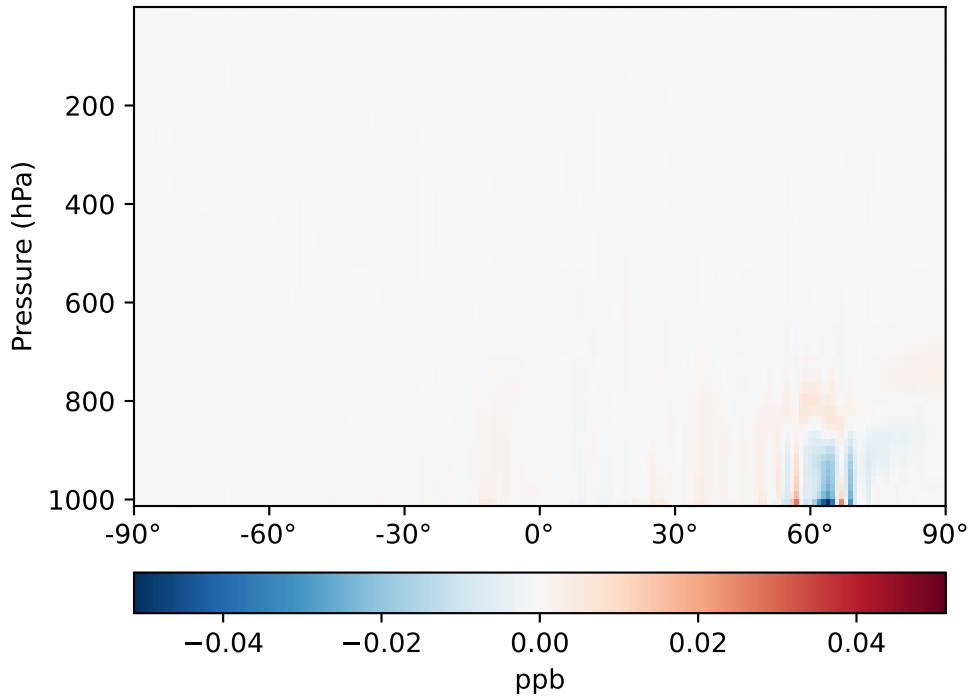
GCC_14.2.0_GEOS-IT - GCC_14.2.0_GEOS-FP (Ref)
4.0x5.0



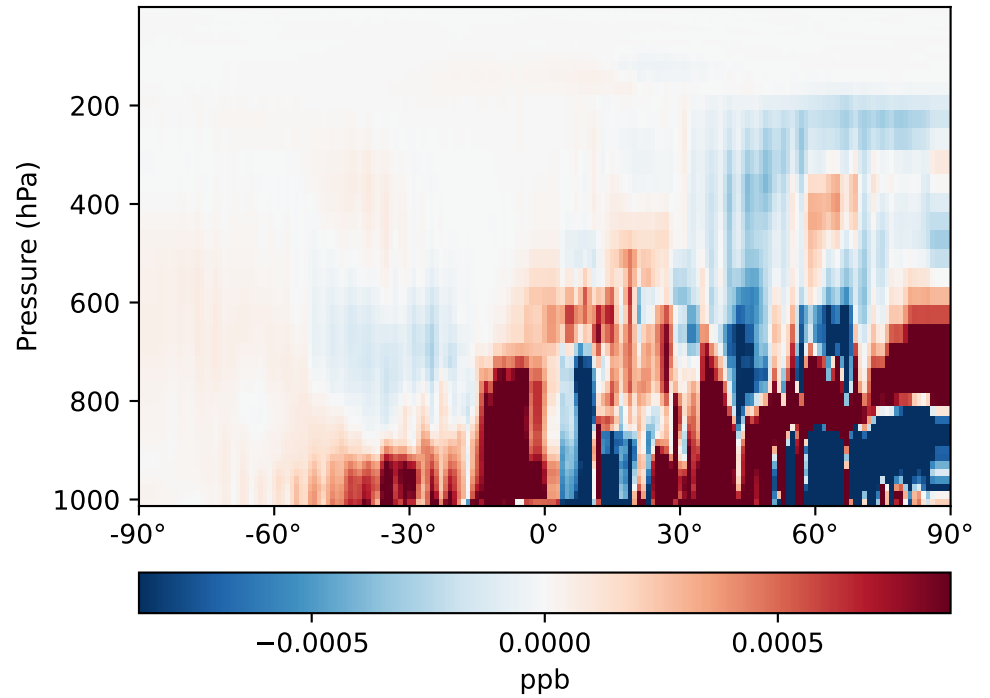
GCHP_14.2.0_GEOS-IT -
GCHP_14.2.0_GEOS-FP (Dev)
1x1.25 regrided from c24



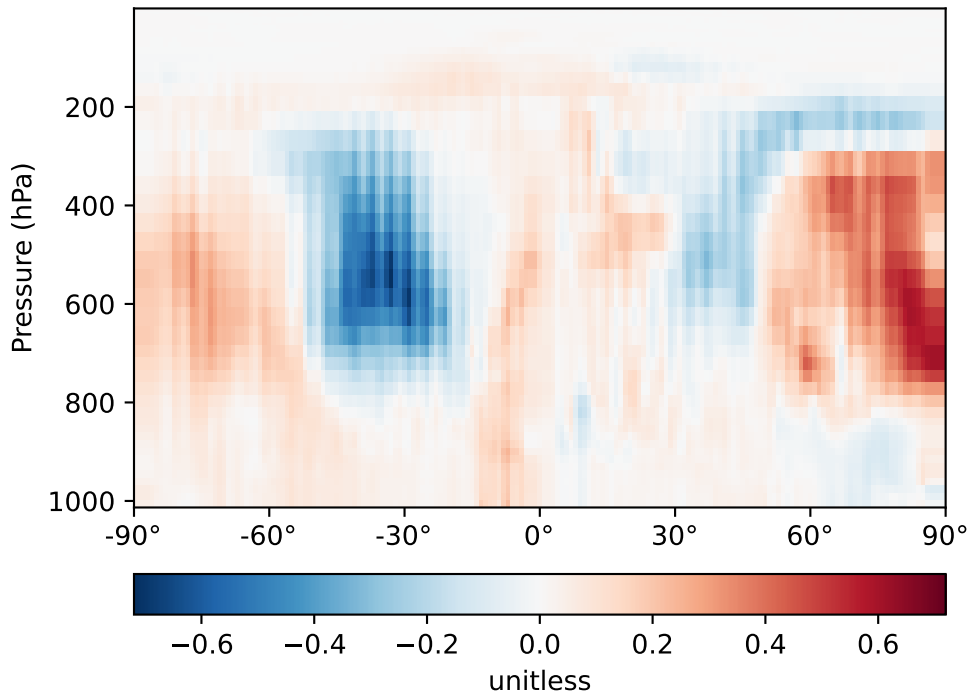
Difference (1x1.25)
Dev - Ref, Dynamic Range



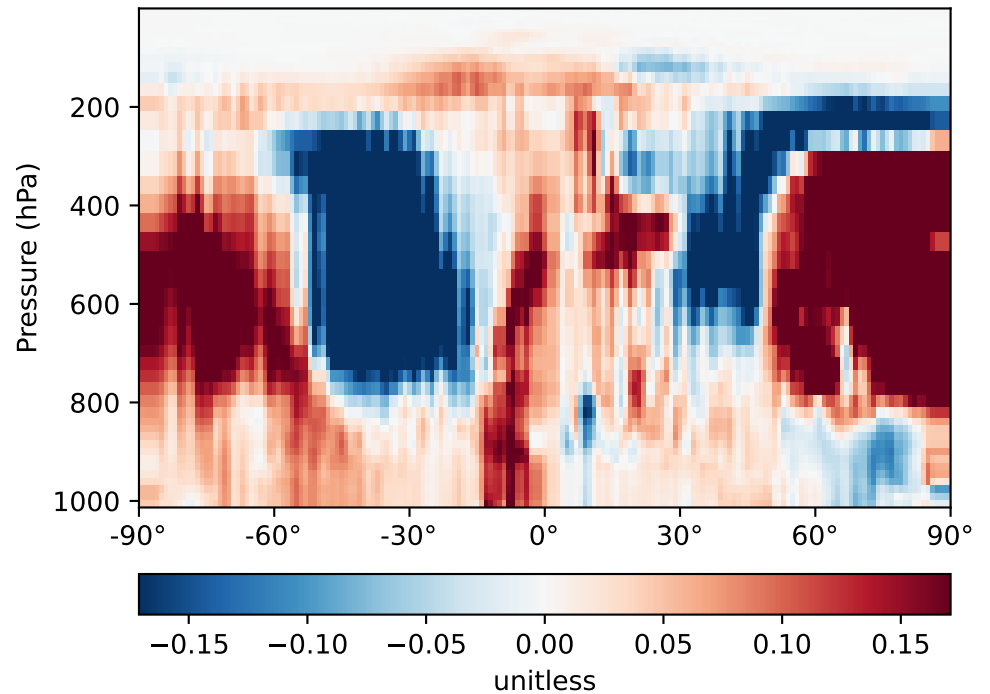
Difference (1x1.25)
Dev - Ref, Restricted Range [5%,95%]



Difference (1x1.25), Dynamic Range
GCHP_dev / GCHP_ref - GCC_dev / GCC_ref

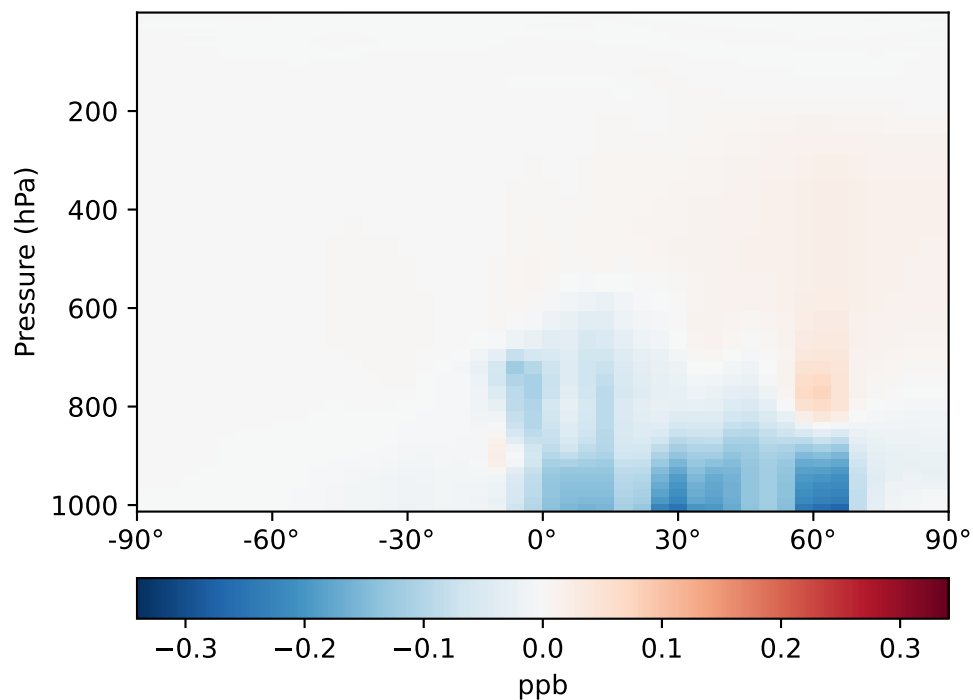


Difference (1x1.25), Restricted Range [5%,95%]
GCHP_dev / GCHP_ref - GCC_dev / GCC_ref

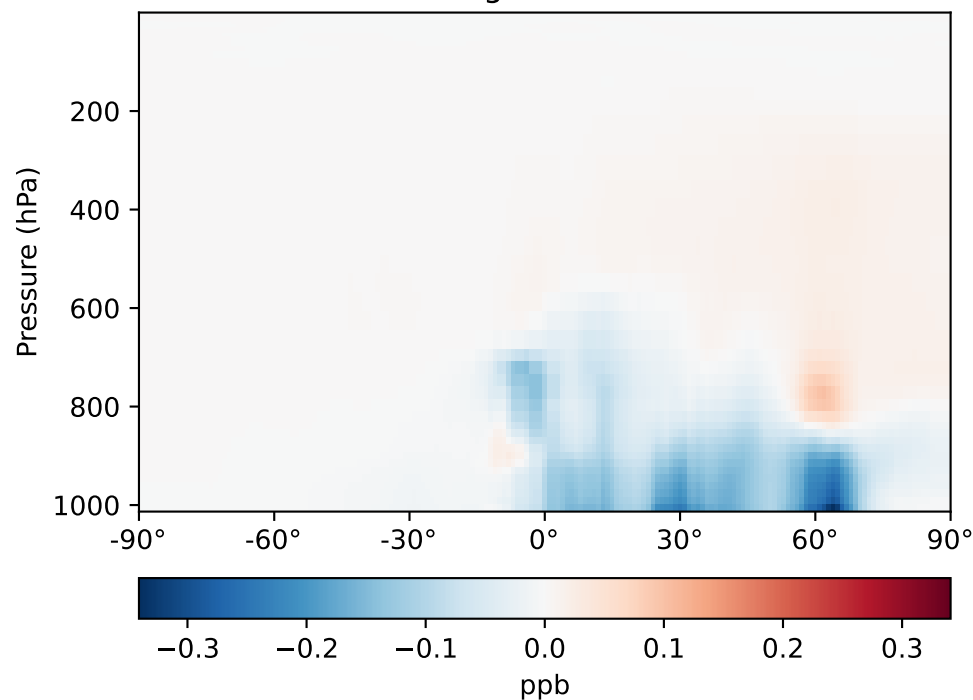


SpeciesConcVV_BCPI, Zonal Mean

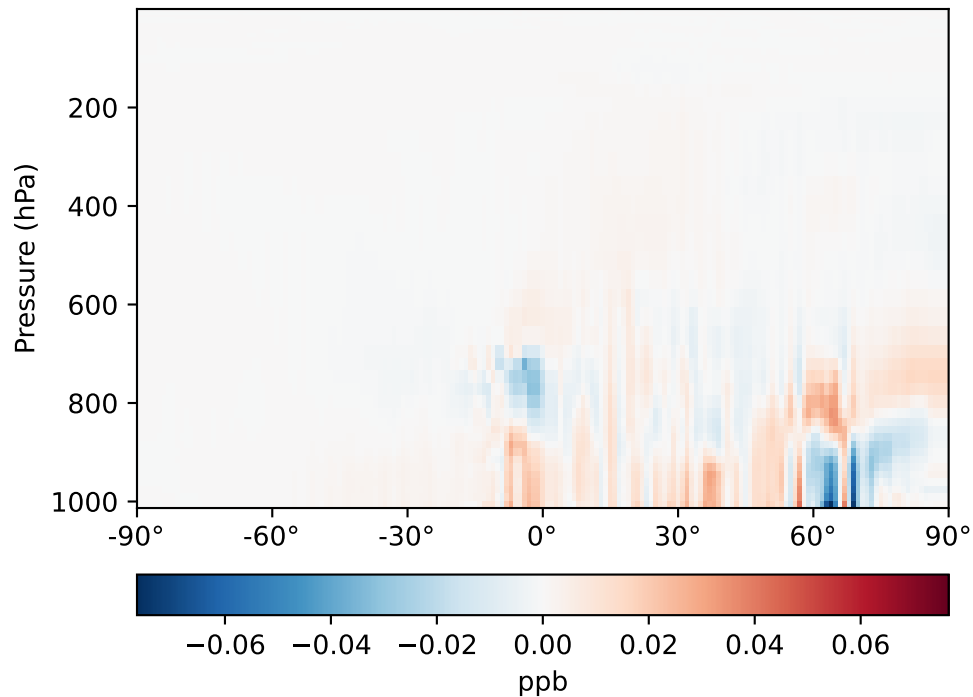
GCC_14.2.0_GEOS-IT - GCC_14.2.0_GEOS-FP (Ref)
4.0x5.0



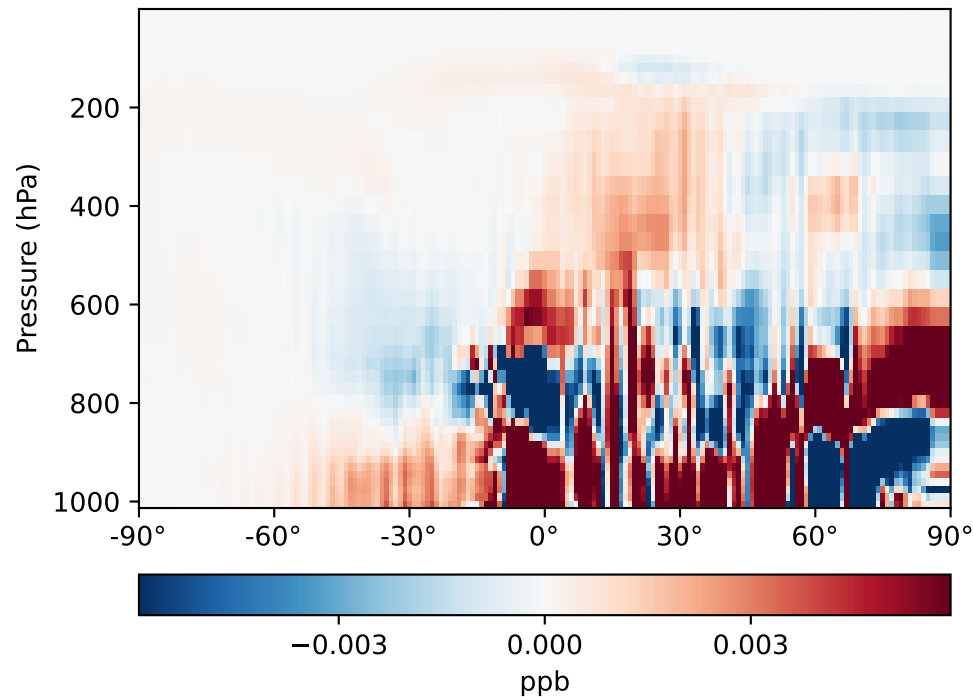
GCHP_14.2.0_GEOS-IT -
GCHP_14.2.0_GEOS-FP (Dev)
1x1.25 regrided from c24



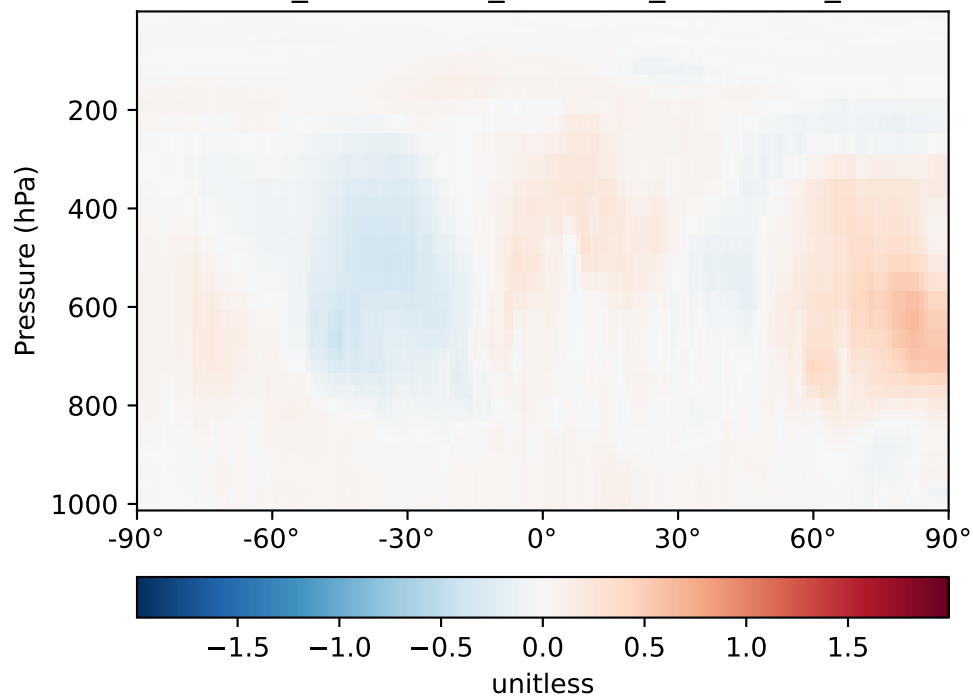
Difference (1x1.25)
Dev - Ref, Dynamic Range



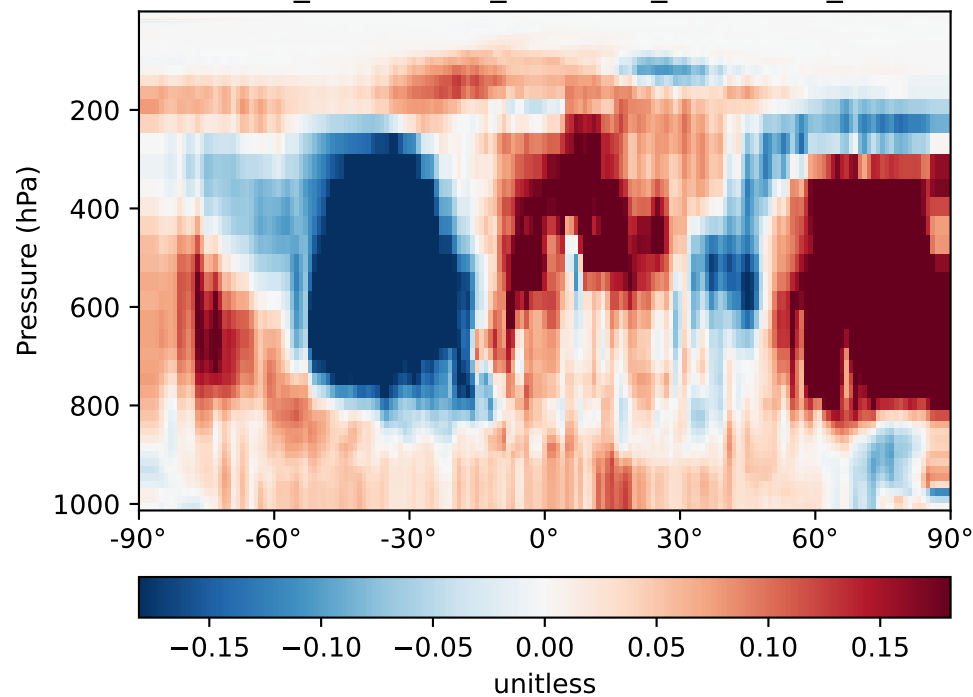
Difference (1x1.25)
Dev - Ref, Restricted Range [5%,95%]



Difference (1x1.25), Dynamic Range
GCHP_dev / GCHP_ref - GCC_dev / GCC_ref

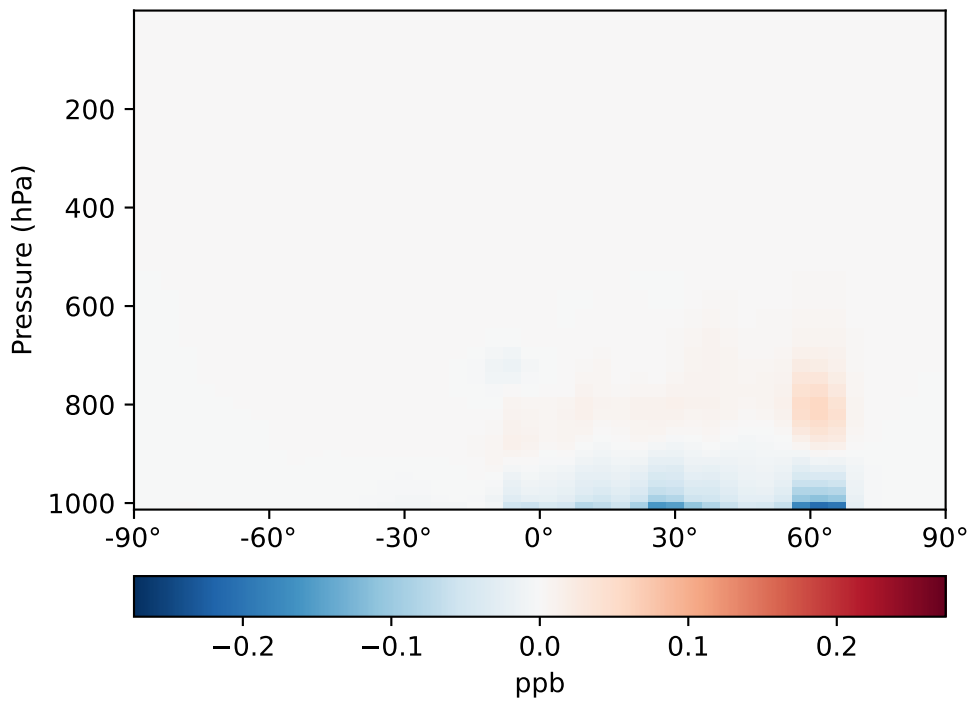


Difference (1x1.25), Restricted Range [5%,95%]
GCHP_dev / GCHP_ref - GCC_dev / GCC_ref

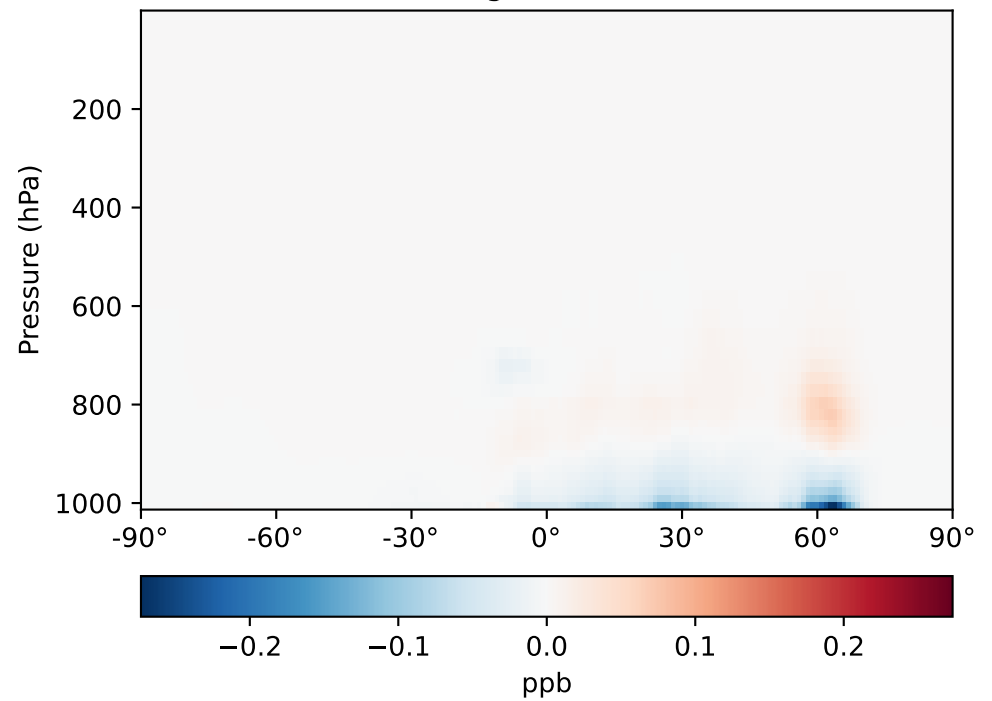


SpeciesConcVV_BCPO, Zonal Mean

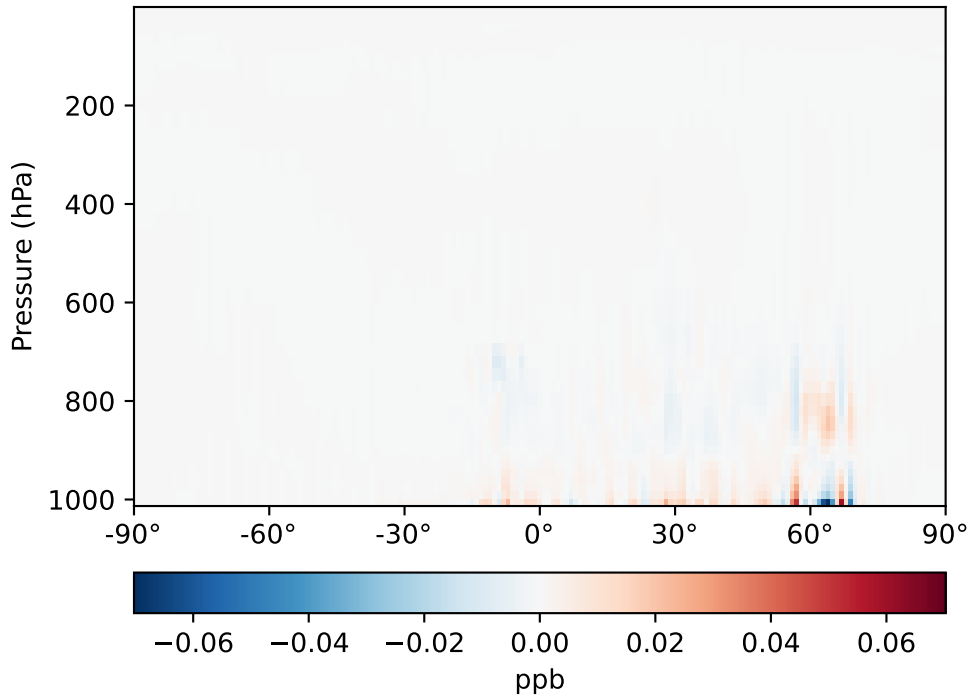
GCC_14.2.0_GEOS-IT - GCC_14.2.0_GEOS-FP (Ref)
4.0x5.0



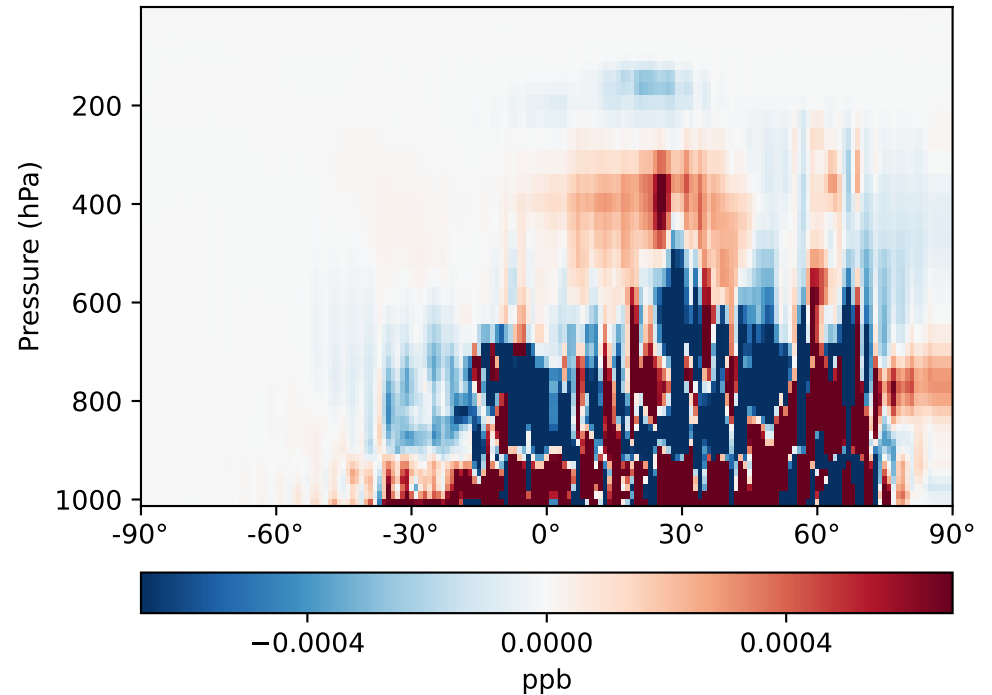
GCHP_14.2.0_GEOS-IT -
GCHP_14.2.0_GEOS-FP (Dev)
1x1.25 regrided from c24



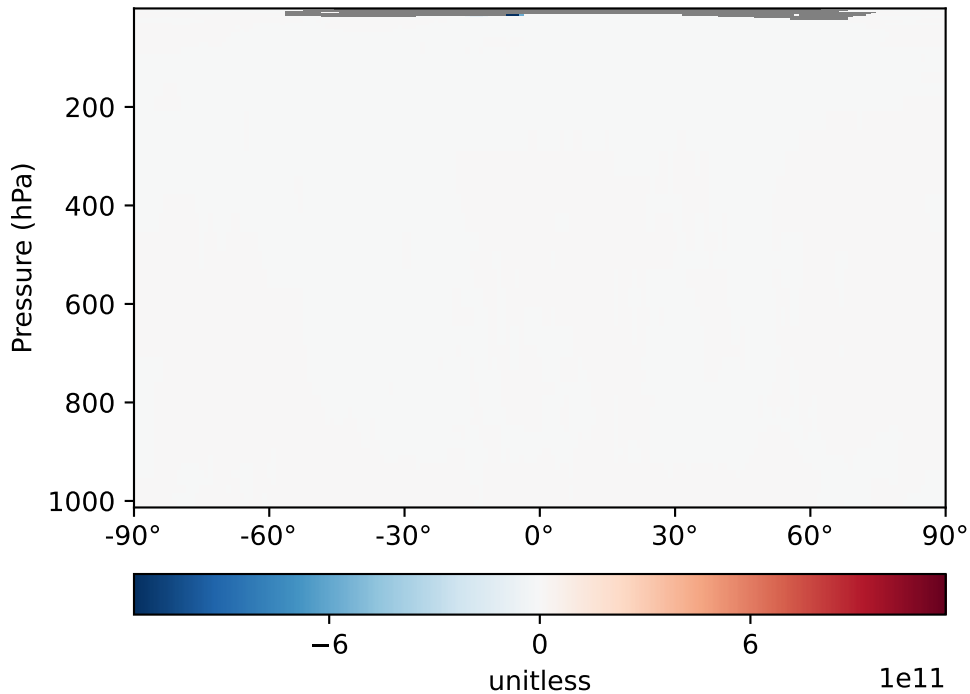
Difference (1x1.25)
Dev - Ref, Dynamic Range



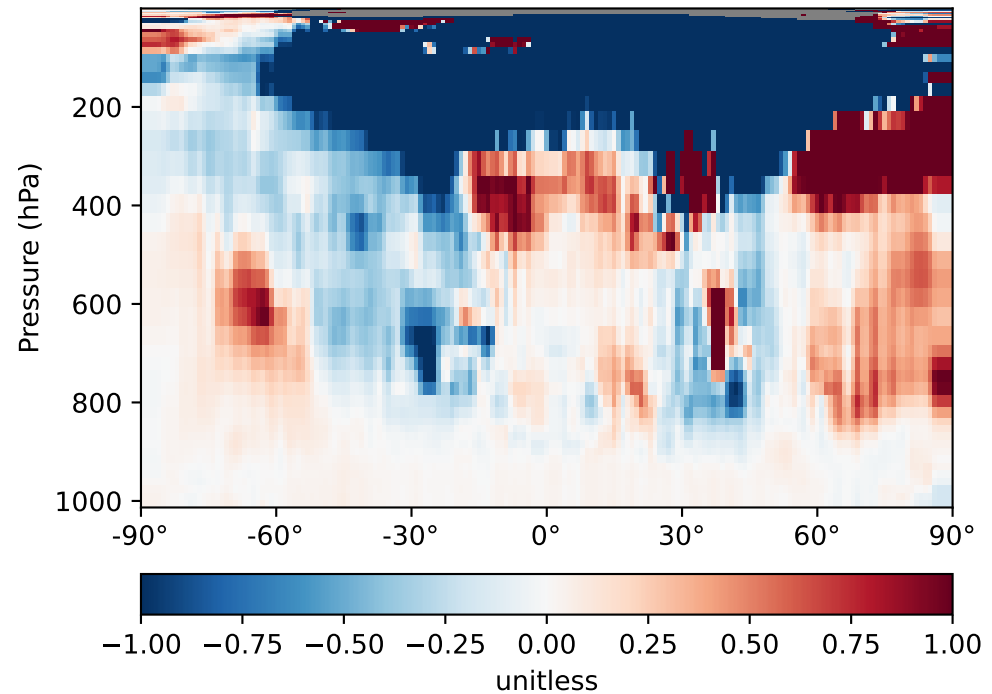
Difference (1x1.25)
Dev - Ref, Restricted Range [5%,95%]



Difference (1x1.25), Dynamic Range
GCHP_dev / GCHP_ref - GCC_dev / GCC_ref

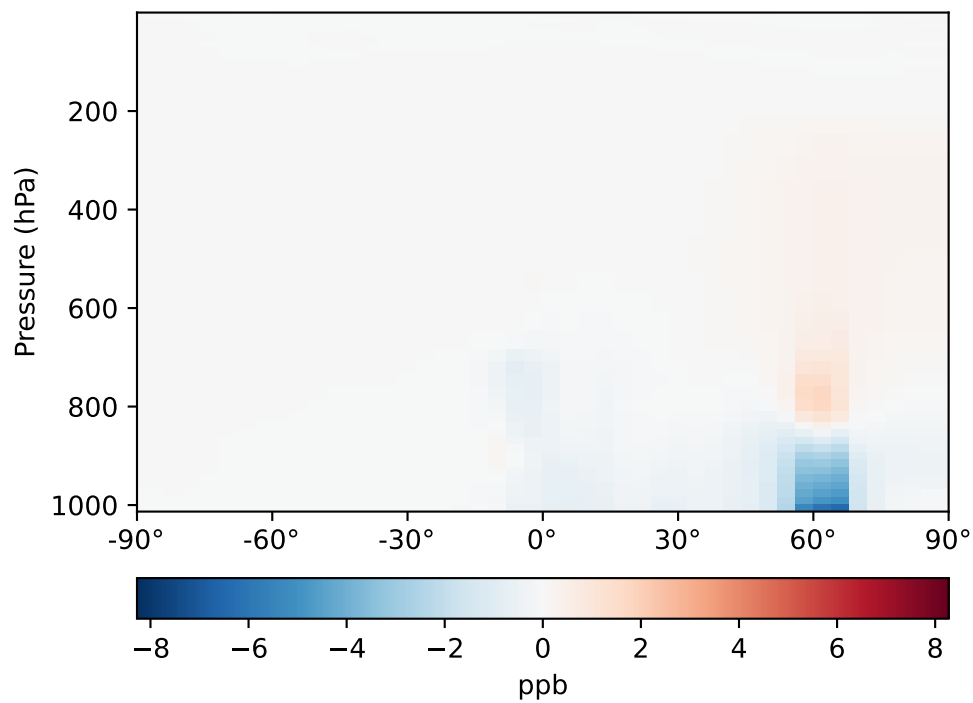


Difference (1x1.25), Restricted Range [5%,95%]
GCHP_dev / GCHP_ref - GCC_dev / GCC_ref

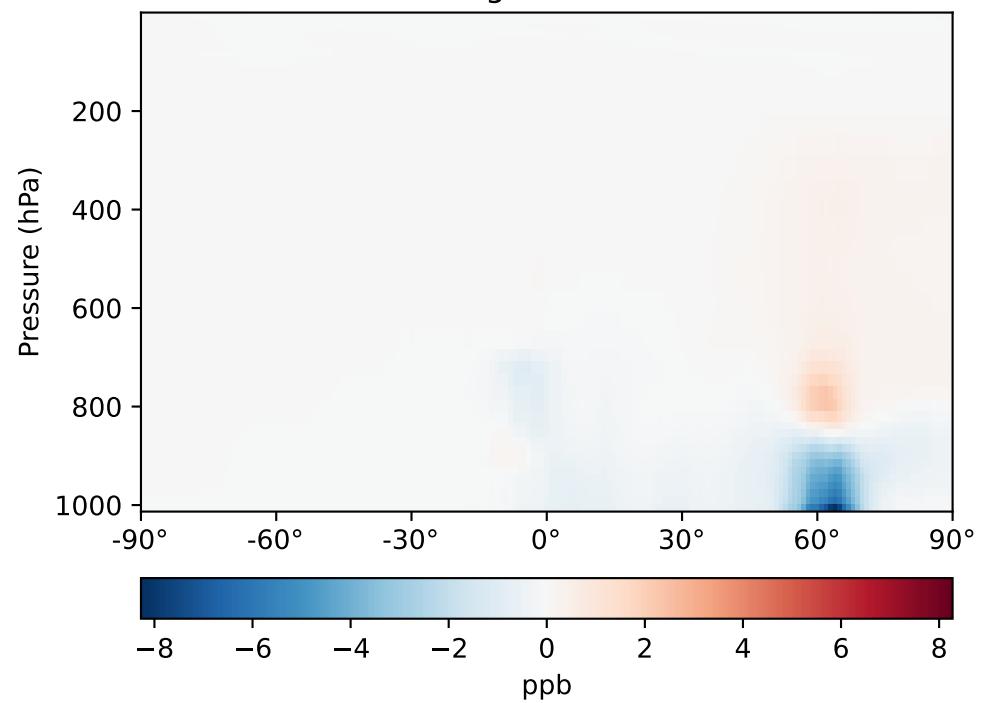


SpeciesConcVV_OCPI, Zonal Mean

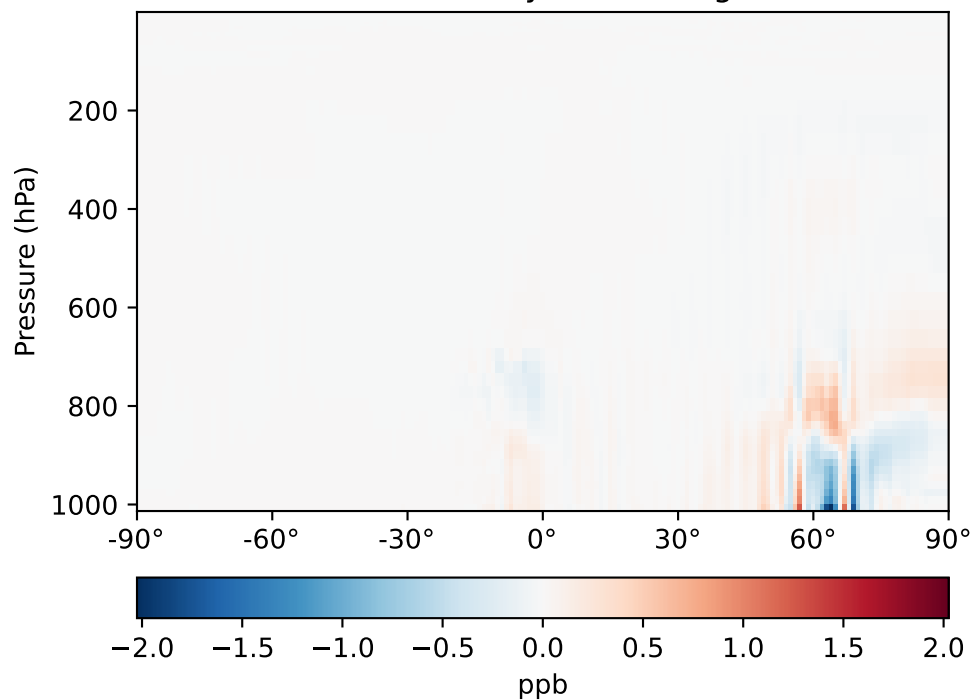
GCC_14.2.0_GEOS-IT - GCC_14.2.0_GEOS-FP (Ref)
4.0x5.0



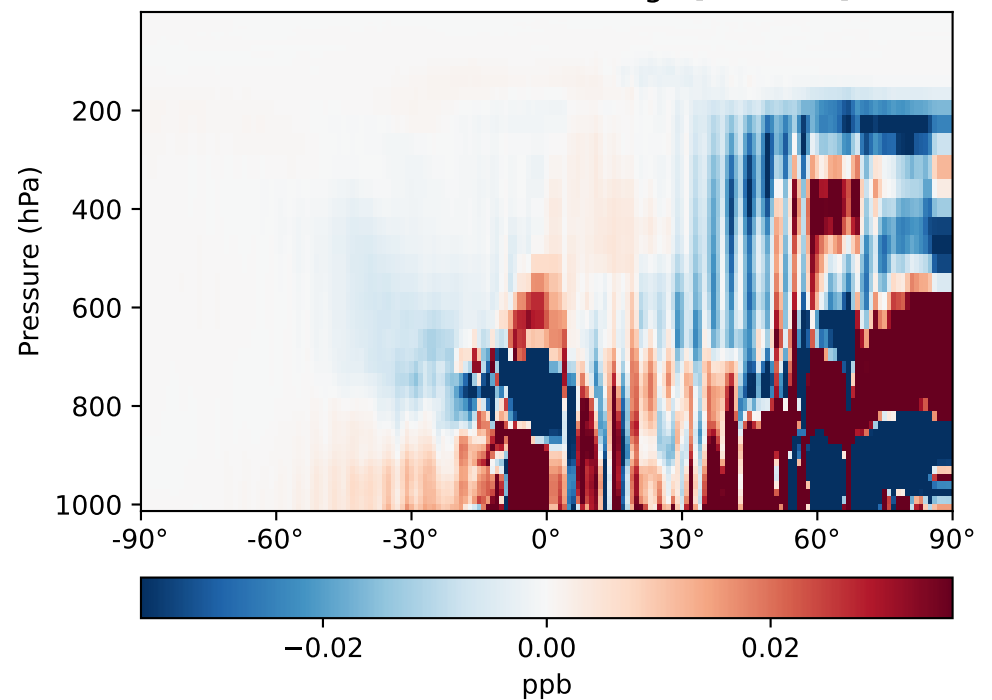
GCHP_14.2.0_GEOS-IT -
GCHP_14.2.0_GEOS-FP (Dev)
1x1.25 regrided from c24



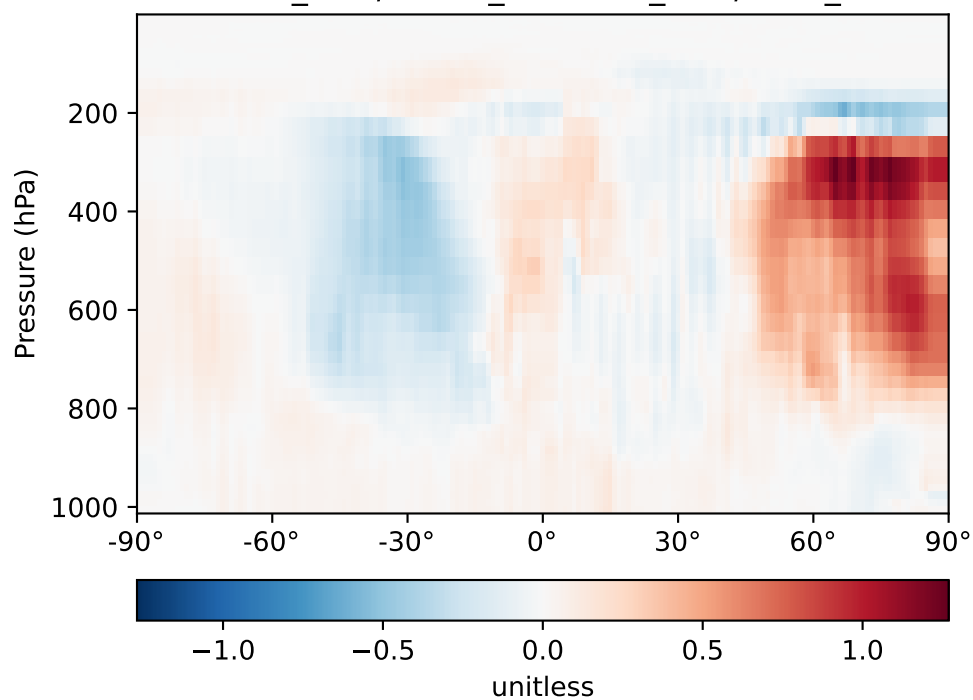
Difference (1x1.25)
Dev - Ref, Dynamic Range



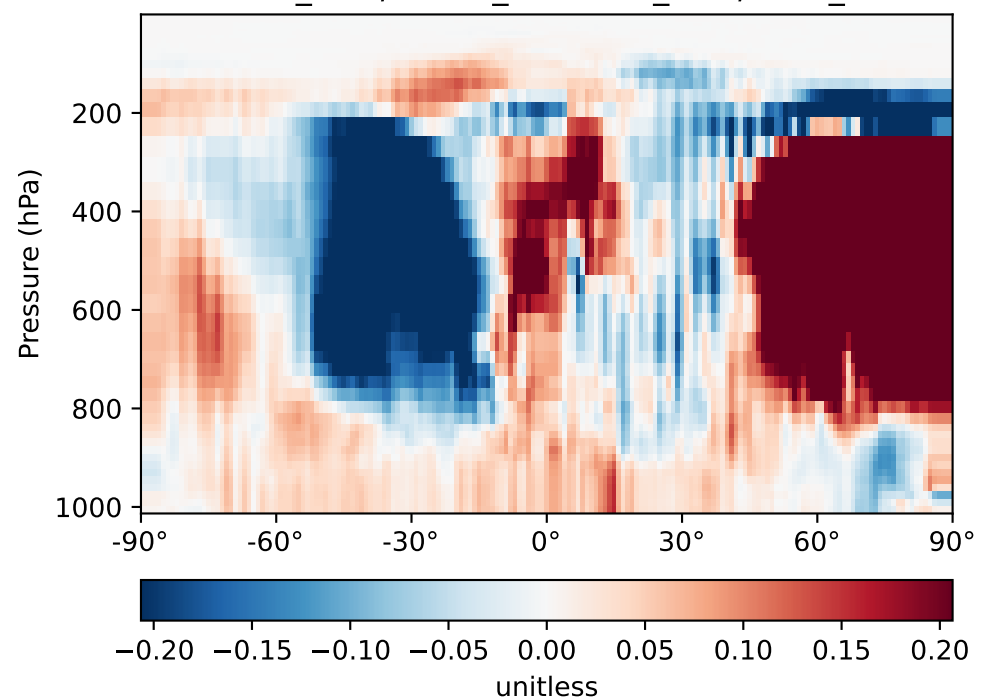
Difference (1x1.25)
Dev - Ref, Restricted Range [5%,95%]



Difference (1x1.25), Dynamic Range
GCHP_dev / GCHP_ref - GCC_dev / GCC_ref

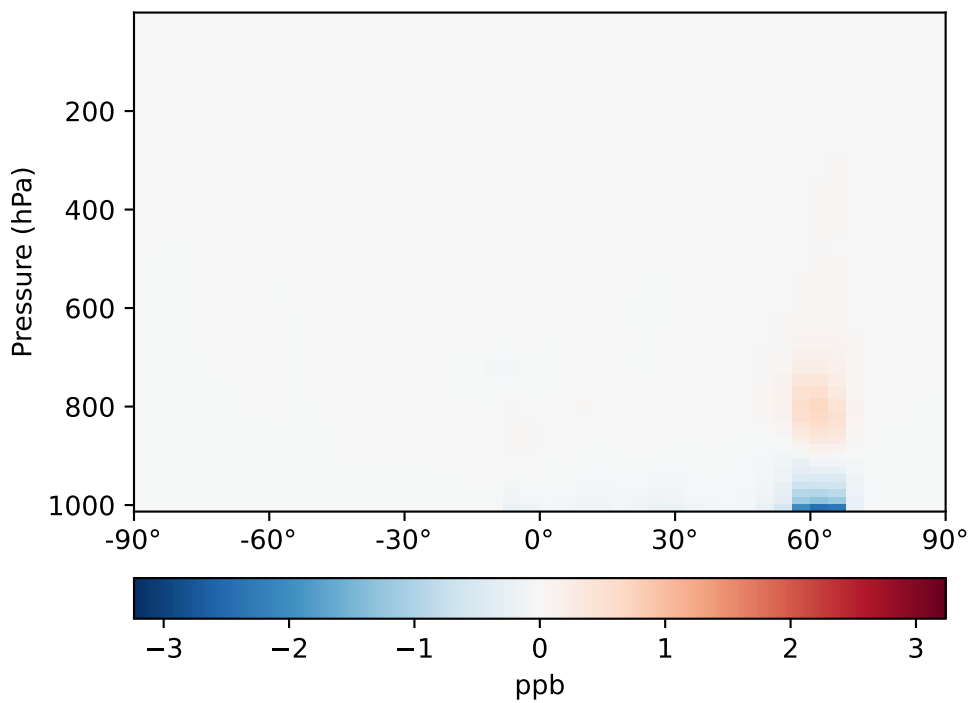


Difference (1x1.25), Restricted Range [5%,95%]
GCHP_dev / GCHP_ref - GCC_dev / GCC_ref

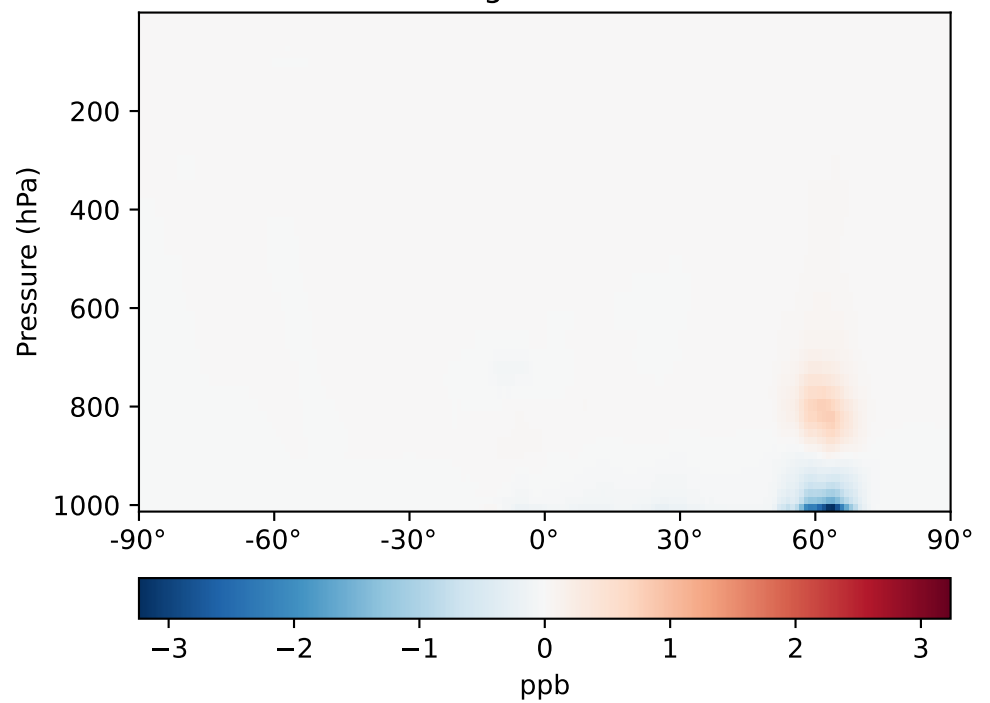


SpeciesConcVV_OCPO, Zonal Mean

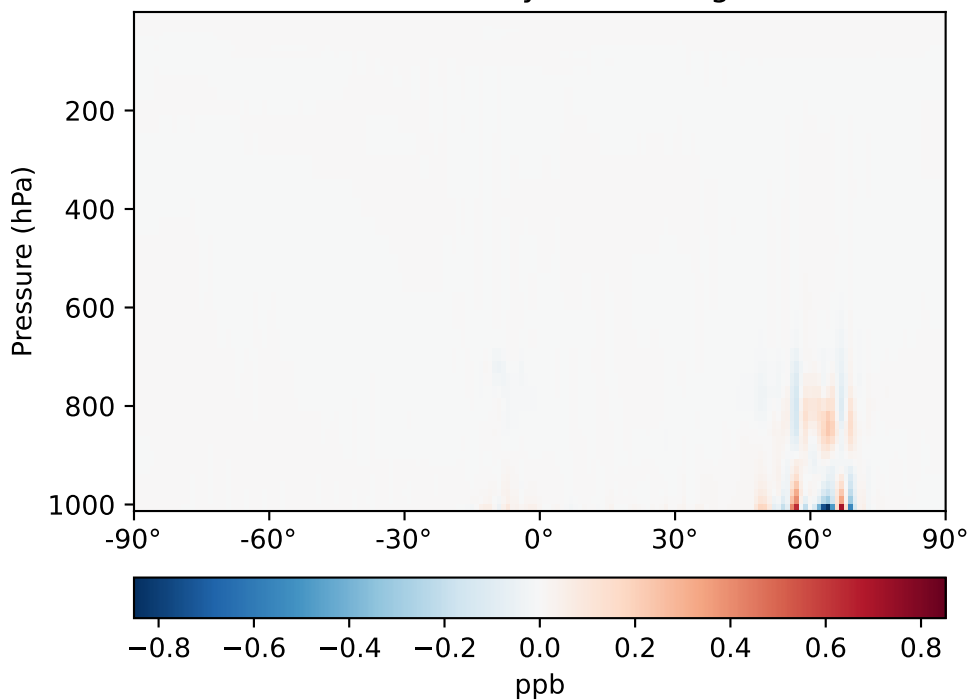
GCC_14.2.0_GEOS-IT - GCC_14.2.0_GEOS-FP (Ref)
4.0x5.0



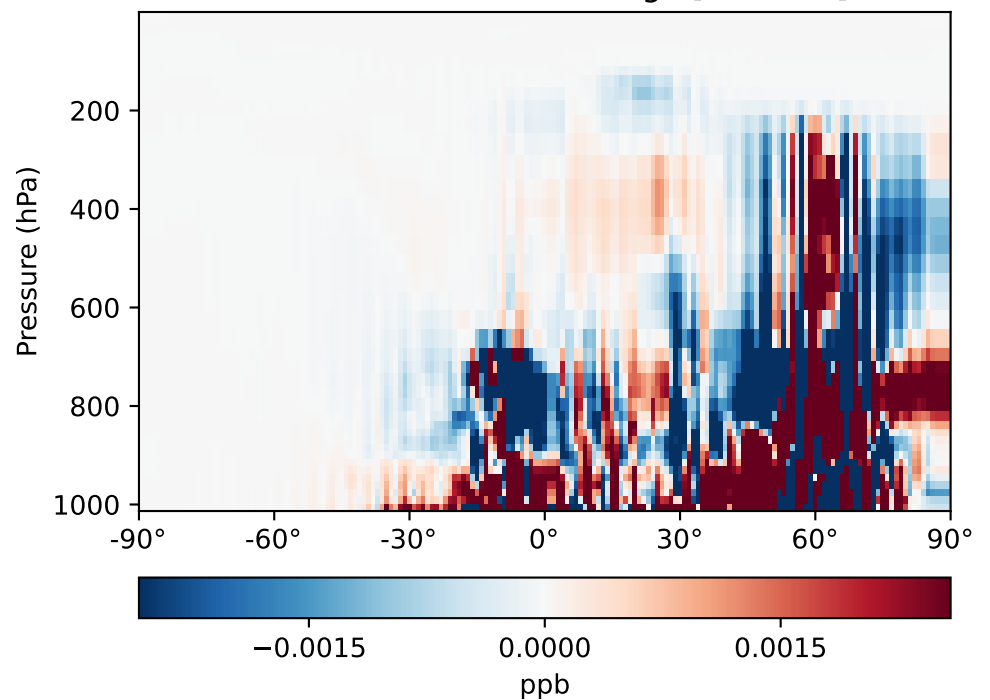
GCHP_14.2.0_GEOS-IT -
GCHP_14.2.0_GEOS-FP (Dev)
1x1.25 regrided from c24



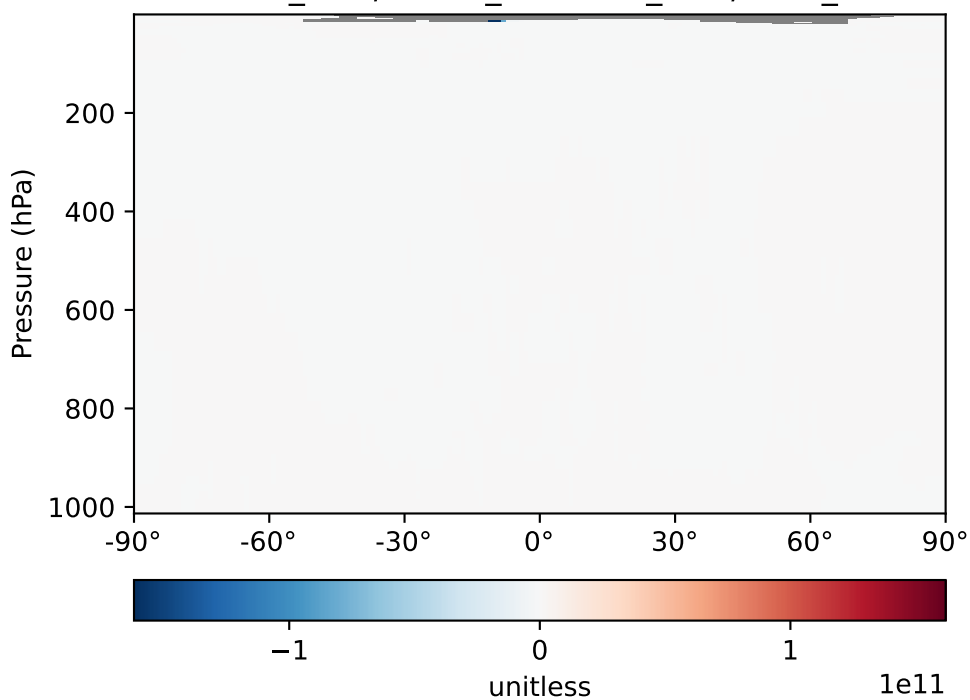
Difference (1x1.25)
Dev - Ref, Dynamic Range



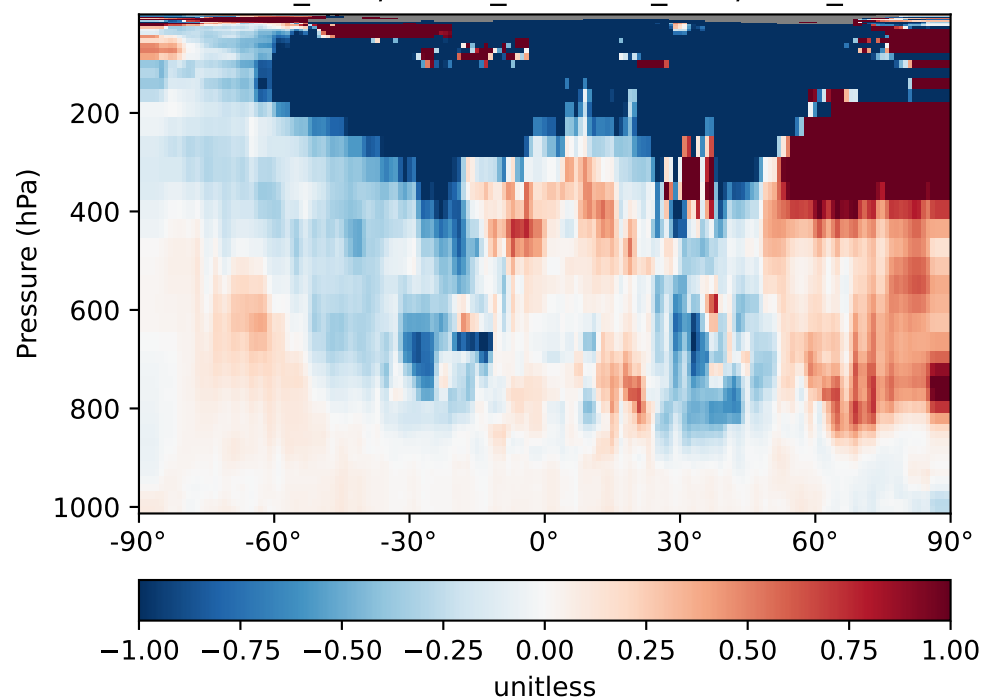
Difference (1x1.25)
Dev - Ref, Restricted Range [5%,95%]



Difference (1x1.25), Dynamic Range
GCHP_dev / GCHP_ref - GCC_dev / GCC_ref

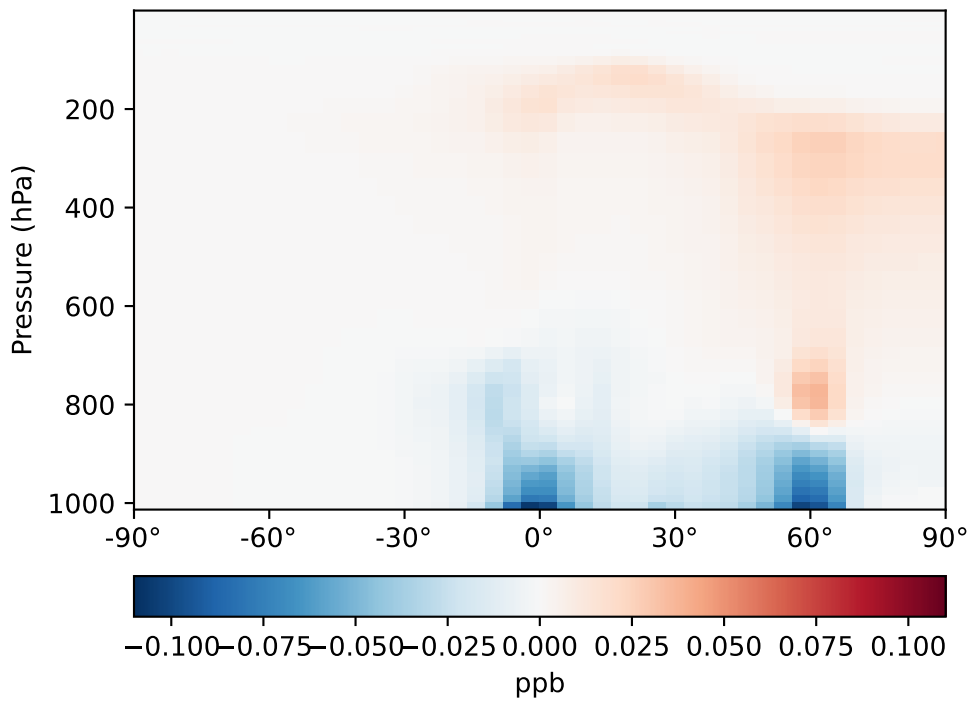


Difference (1x1.25), Restricted Range [5%,95%]
GCHP_dev / GCHP_ref - GCC_dev / GCC_ref

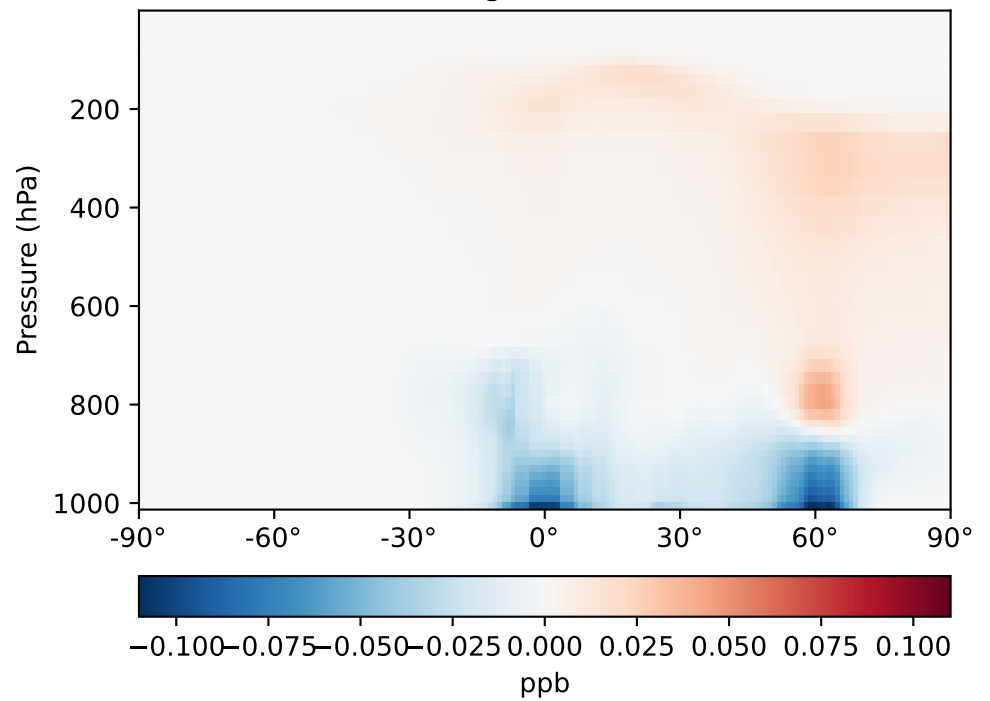


SpeciesConcVV_Complex_SOA, Zonal Mean

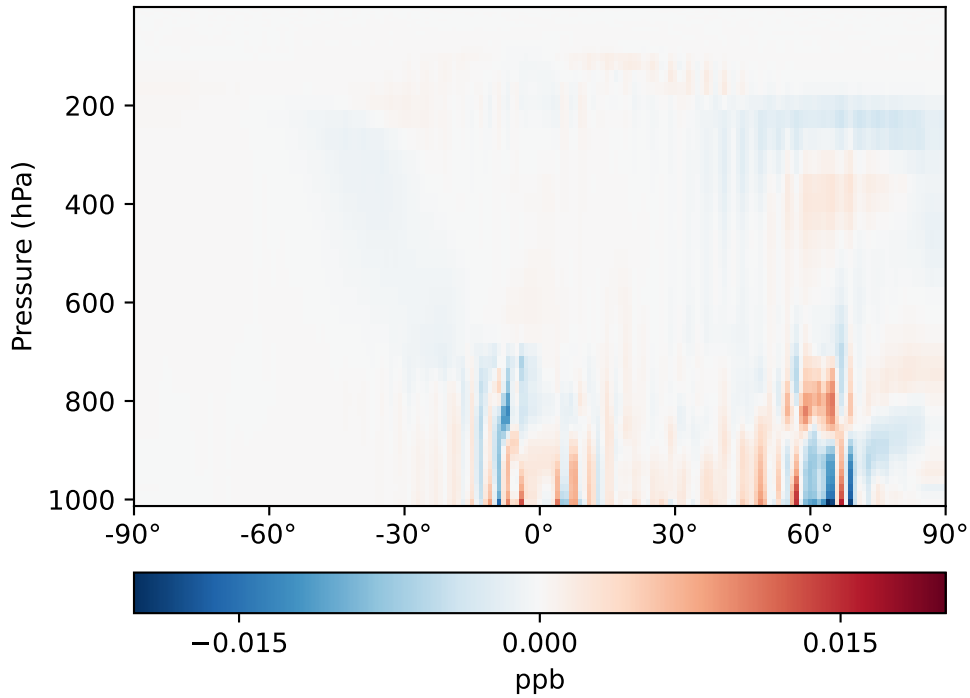
GCC_14.2.0_GEOS-IT - GCC_14.2.0_GEOS-FP (Ref)
4.0x5.0



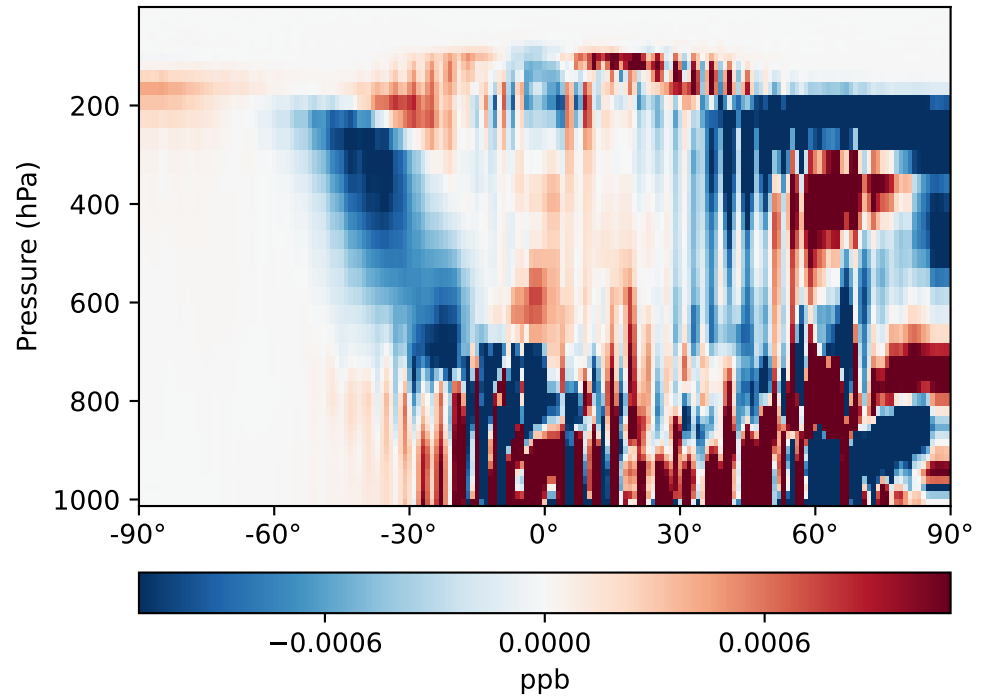
GCHP_14.2.0_GEOS-IT -
GCHP_14.2.0_GEOS-FP (Dev)
1x1.25 regrided from c24



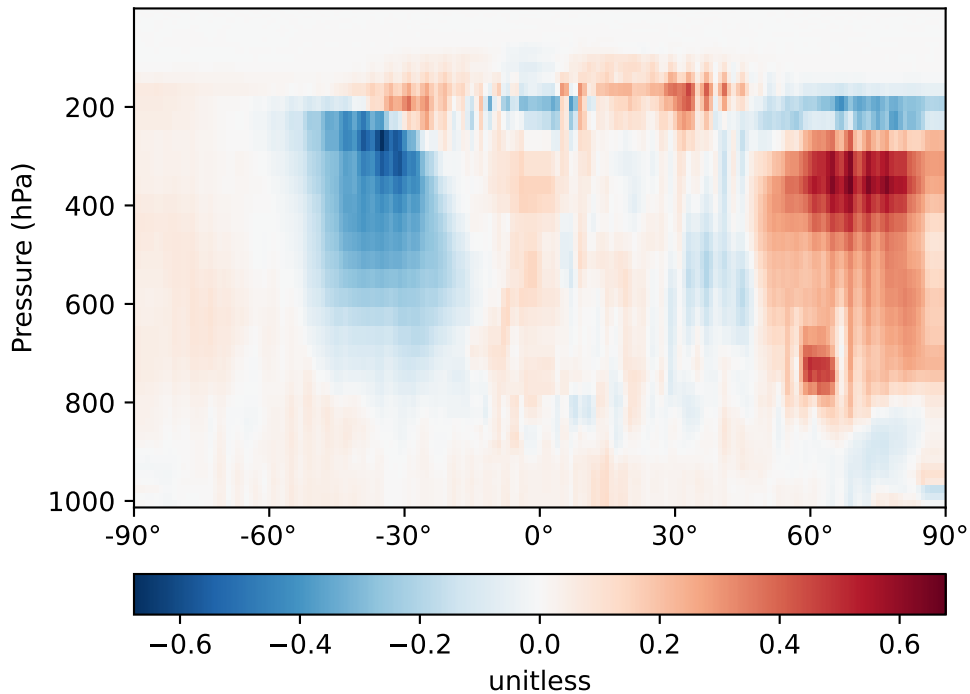
Difference (1x1.25)
Dev - Ref, Dynamic Range



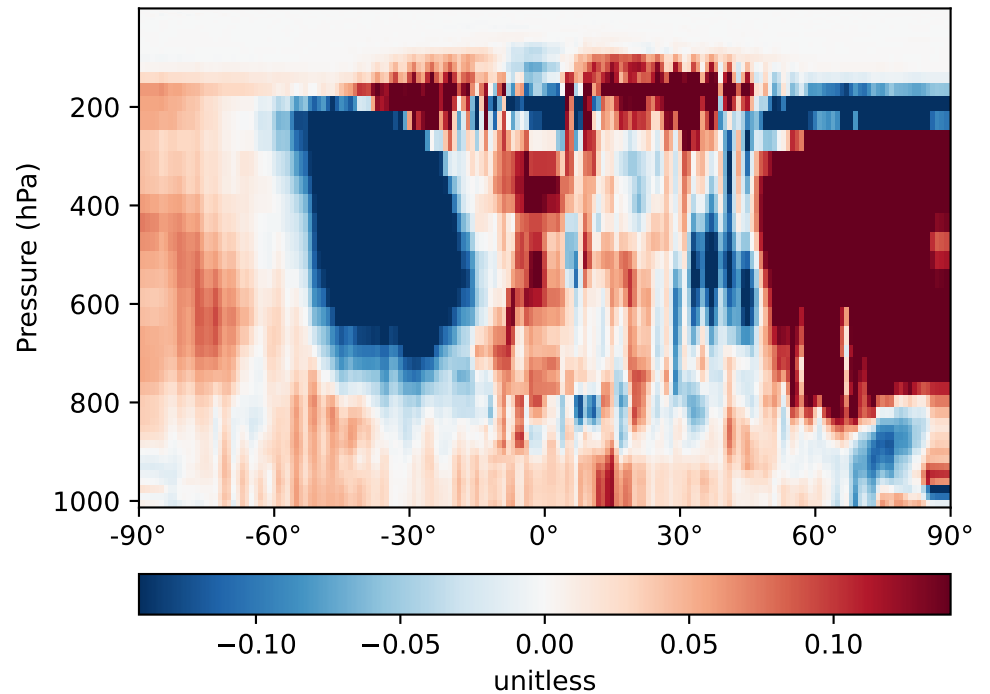
Difference (1x1.25)
Dev - Ref, Restricted Range [5%,95%]



Difference (1x1.25), Dynamic Range
GCHP_dev / GCHP_ref - GCC_dev / GCC_ref

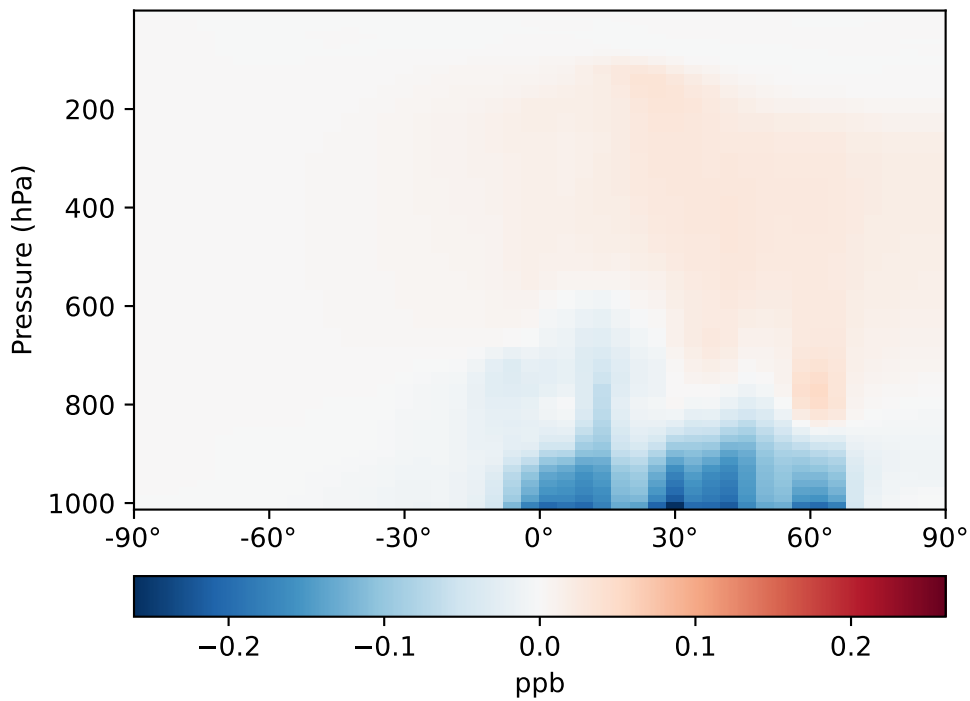


Difference (1x1.25), Restricted Range [5%,95%]
GCHP_dev / GCHP_ref - GCC_dev / GCC_ref

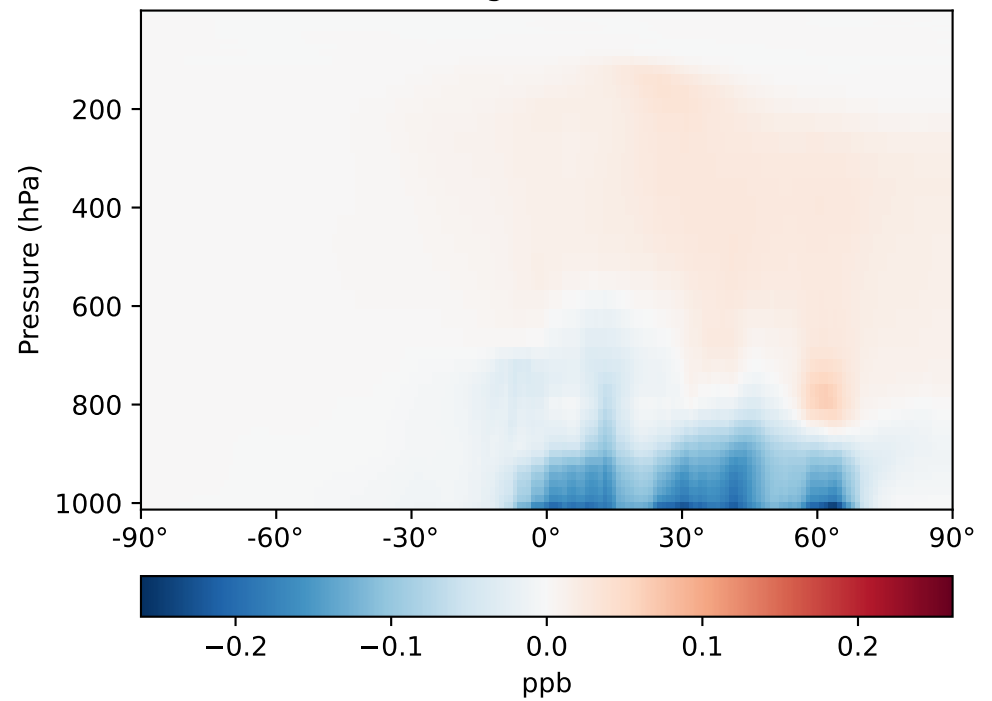


SpeciesConcVV_Simple_SOA, Zonal Mean

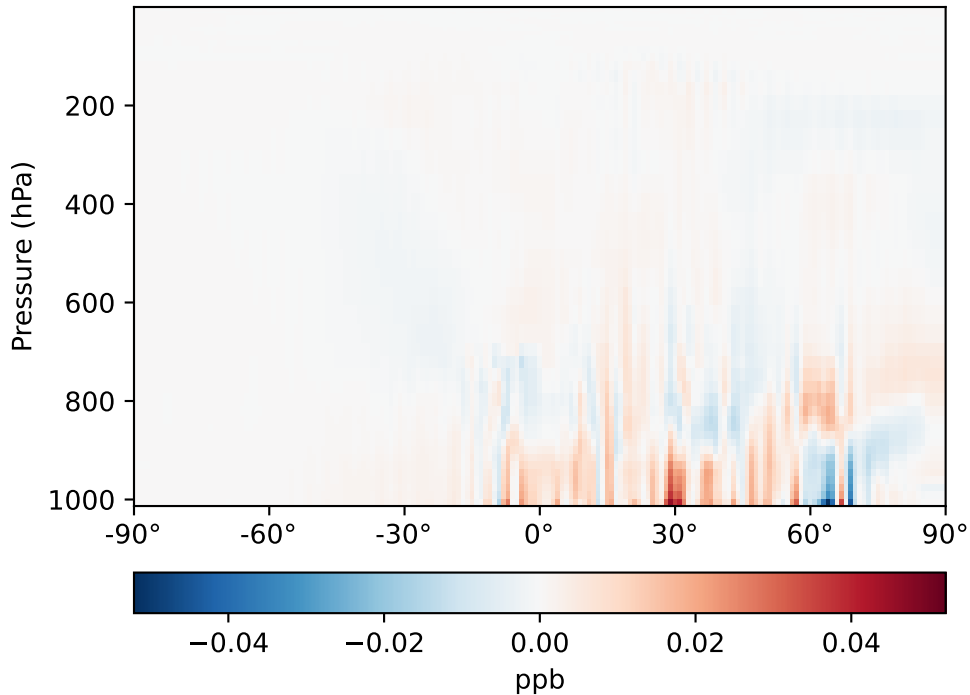
GCC_14.2.0_GEOS-IT - GCC_14.2.0_GEOS-FP (Ref)
4.0x5.0



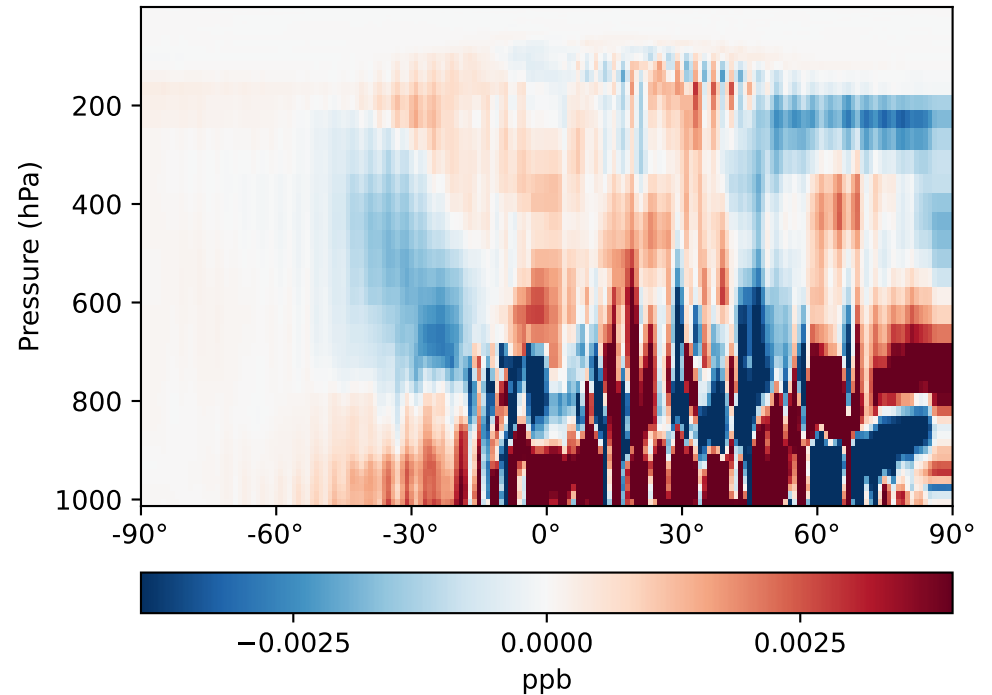
GCHP_14.2.0_GEOS-IT -
GCHP_14.2.0_GEOS-FP (Dev)
1x1.25 regrided from c24



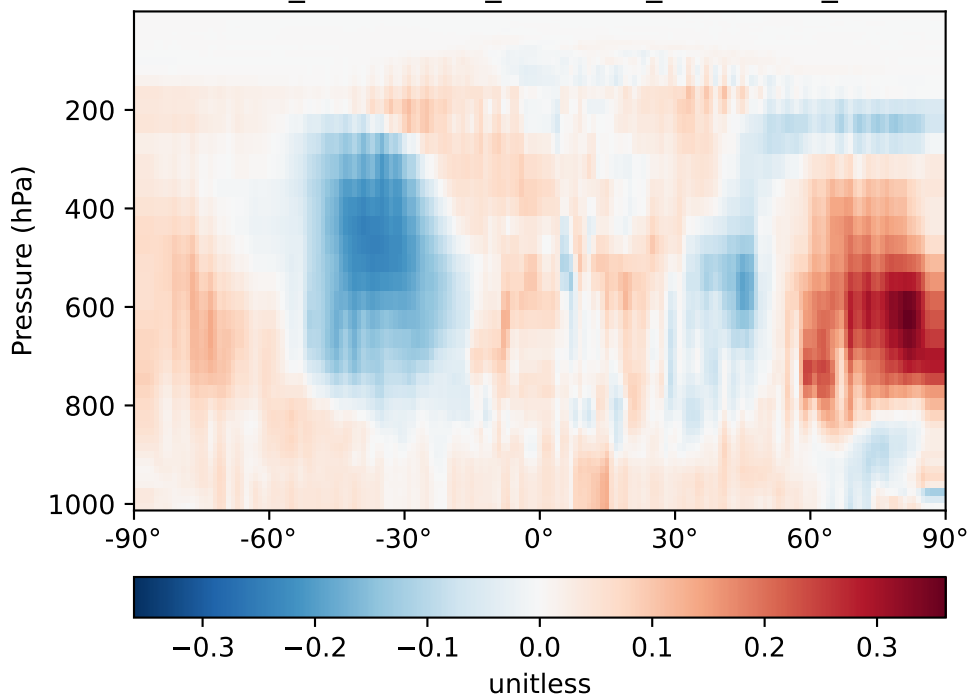
Difference (1x1.25)
Dev - Ref, Dynamic Range



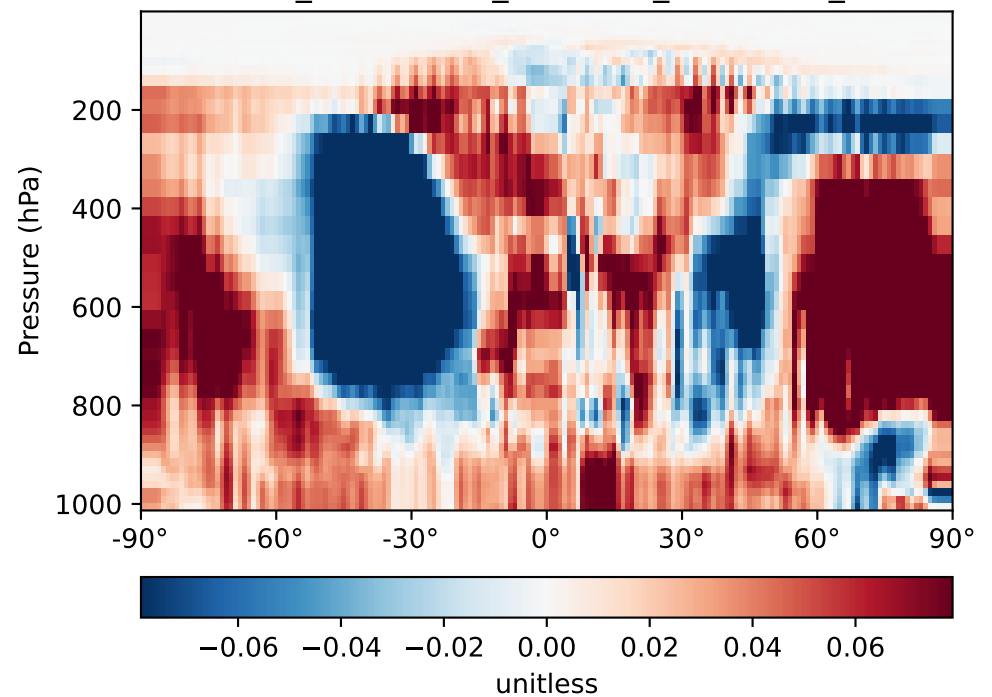
Difference (1x1.25)
Dev - Ref, Restricted Range [5%,95%]



Difference (1x1.25), Dynamic Range
GCHP_dev / GCHP_ref - GCC_dev / GCC_ref

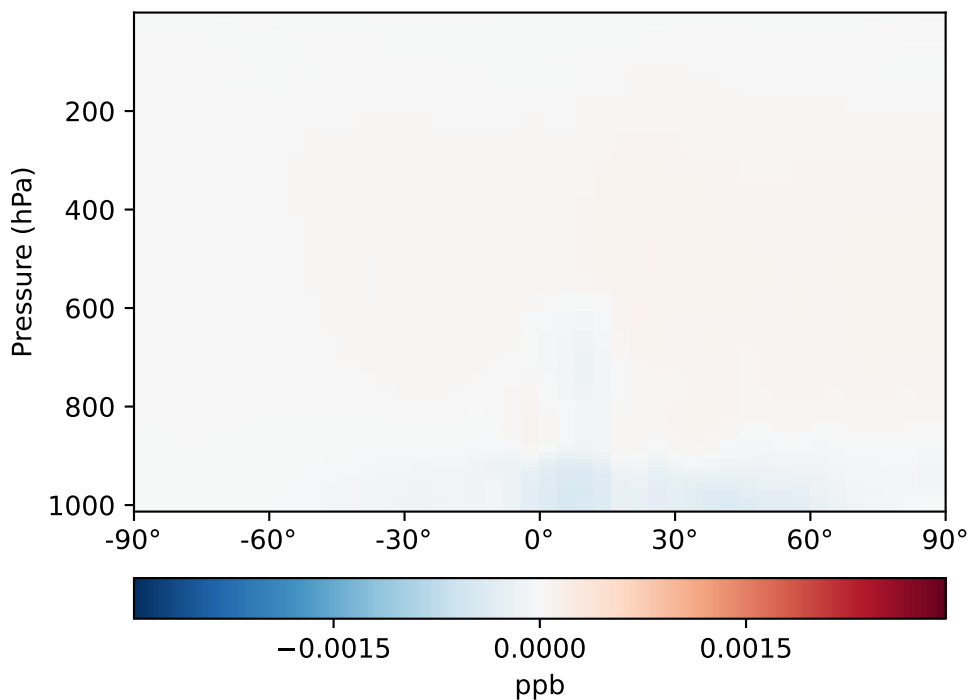


Difference (1x1.25), Restricted Range [5%,95%]
GCHP_dev / GCHP_ref - GCC_dev / GCC_ref

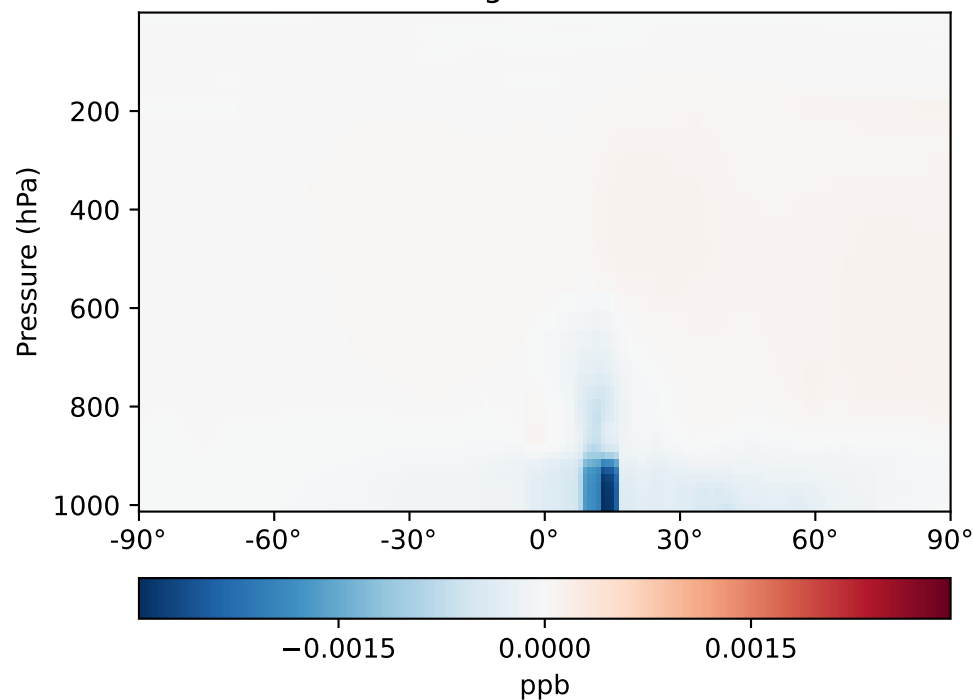


SpeciesConcVV_AERI, Zonal Mean

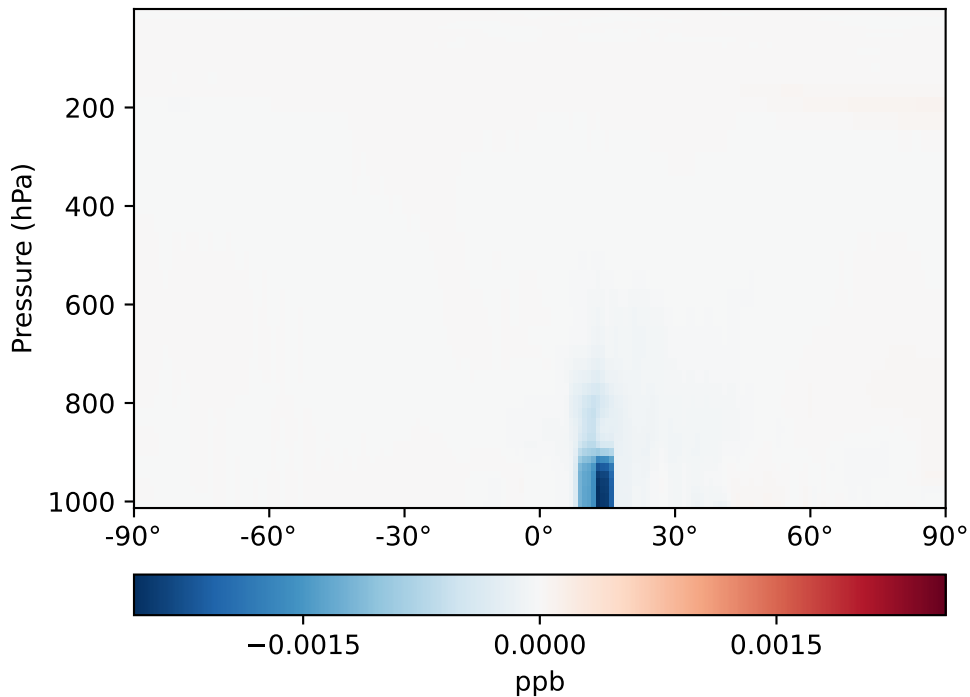
GCC_14.2.0_GEOS-IT - GCC_14.2.0_GEOS-FP (Ref)
4.0x5.0



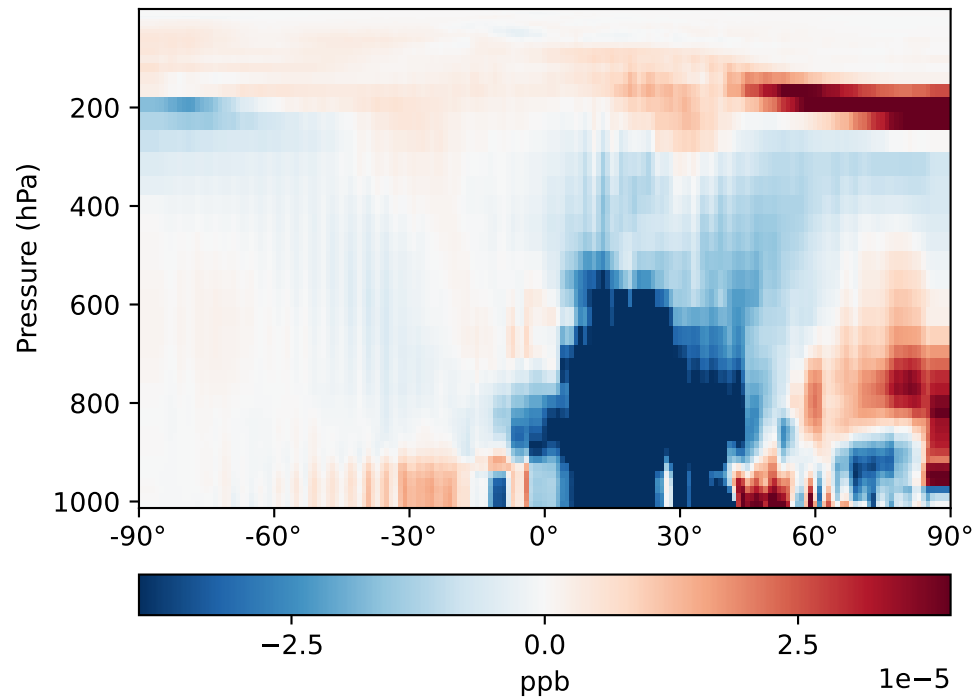
GCHP_14.2.0_GEOS-IT -
GCHP_14.2.0_GEOS-FP (Dev)
1x1.25 regrided from c24



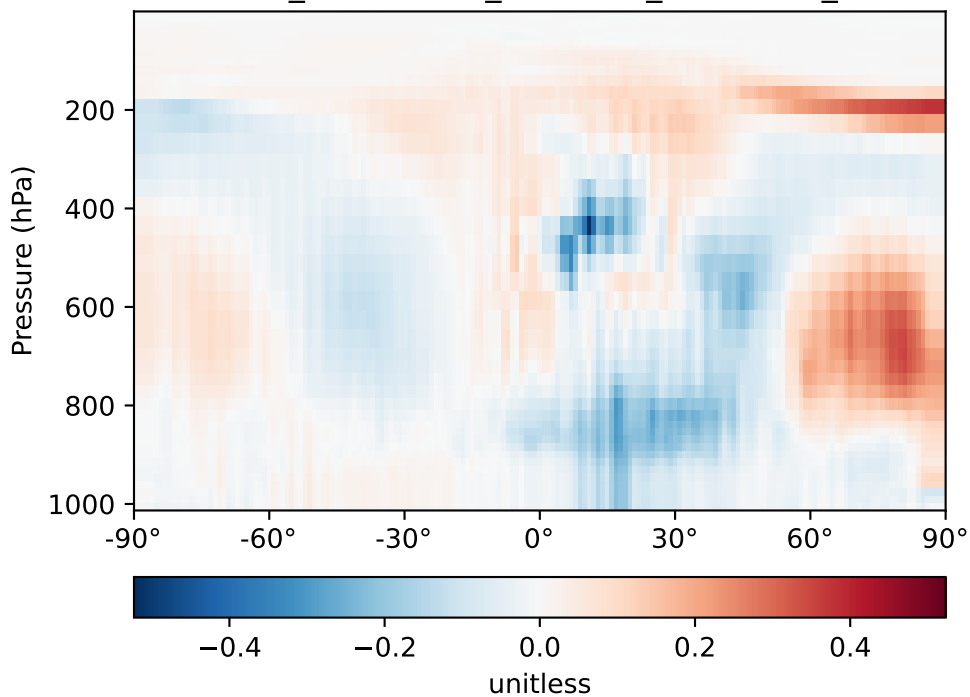
Difference (1x1.25)
Dev - Ref, Dynamic Range



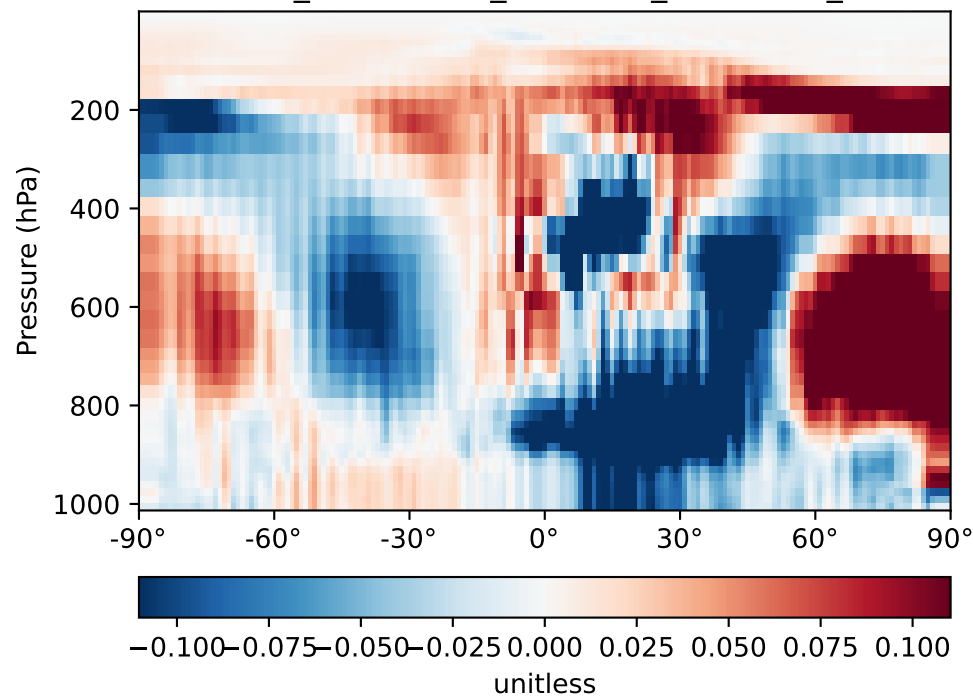
Difference (1x1.25)
Dev - Ref, Restricted Range [5%,95%]



Difference (1x1.25), Dynamic Range
GCHP_dev / GCHP_ref - GCC_dev / GCC_ref

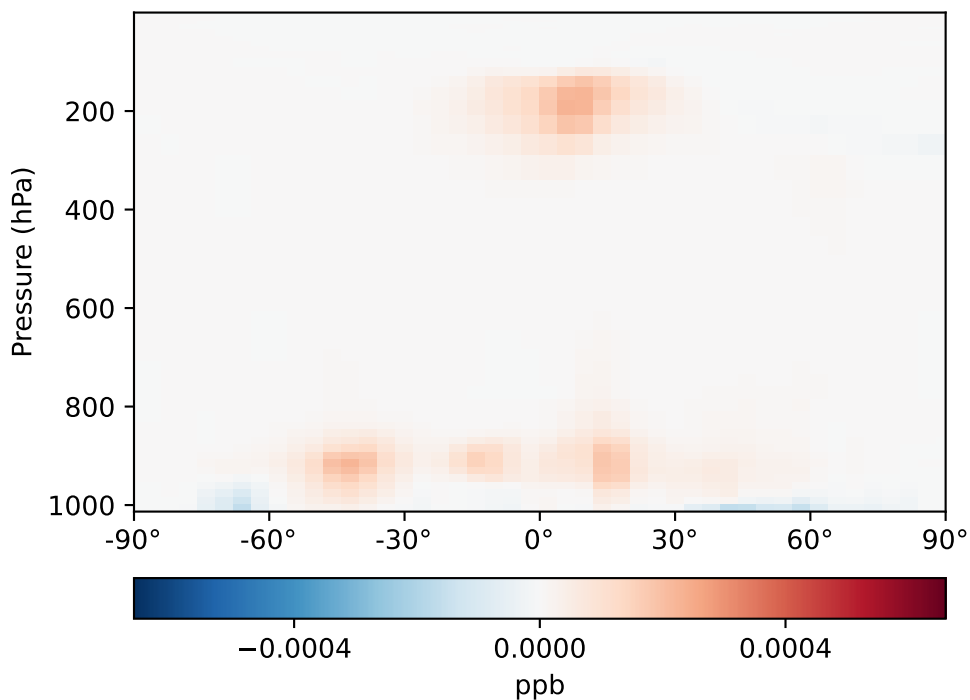


Difference (1x1.25), Restricted Range [5%,95%]
GCHP_dev / GCHP_ref - GCC_dev / GCC_ref

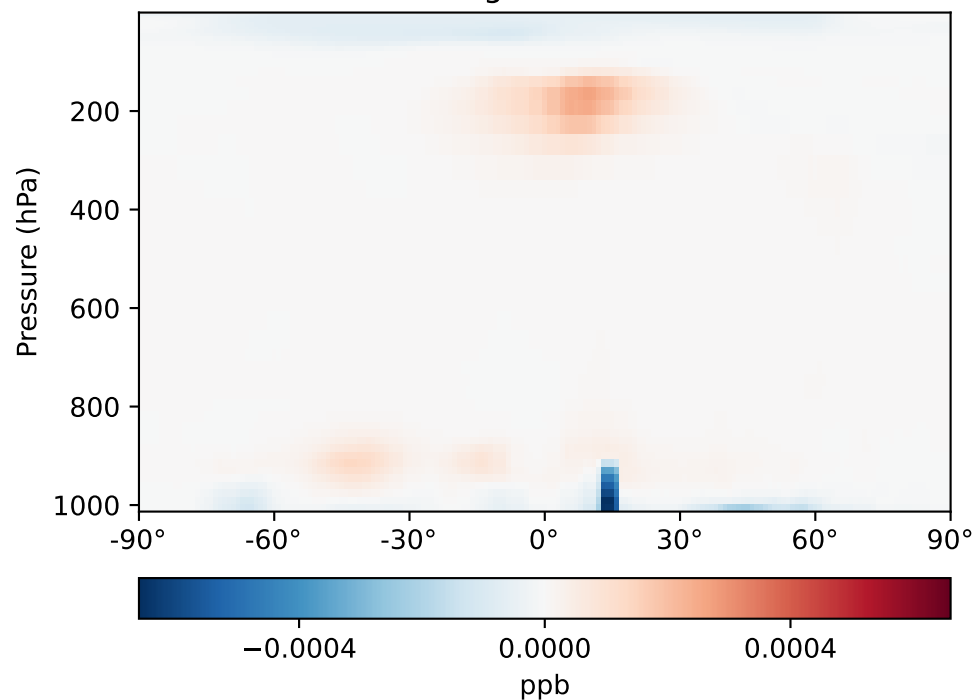


SpeciesConcVV_BrSALA, Zonal Mean

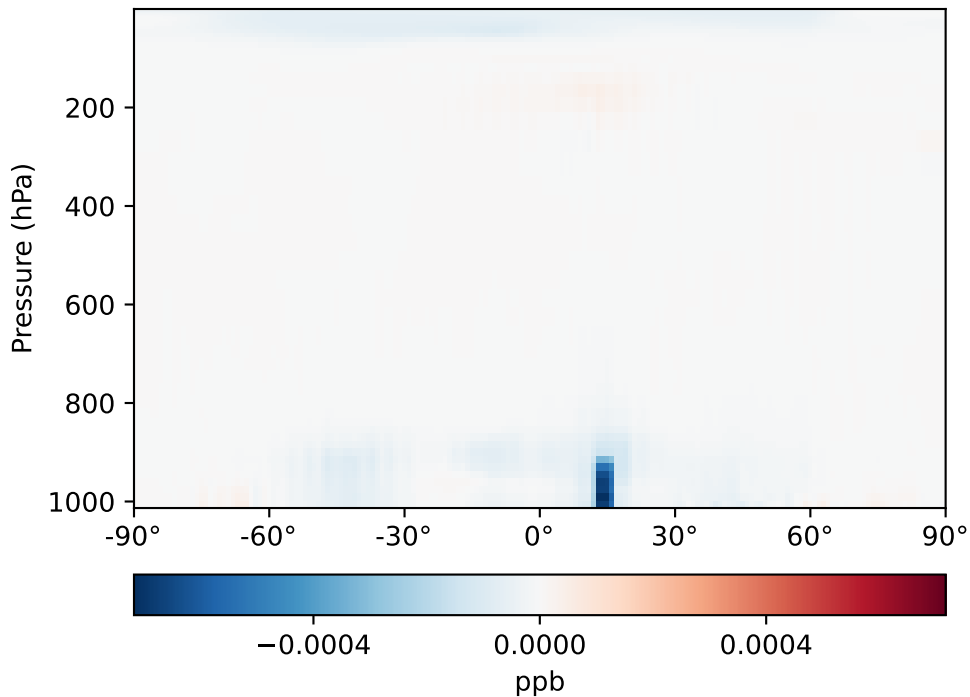
GCC_14.2.0_GEOS-IT - GCC_14.2.0_GEOS-FP (Ref)
4.0x5.0



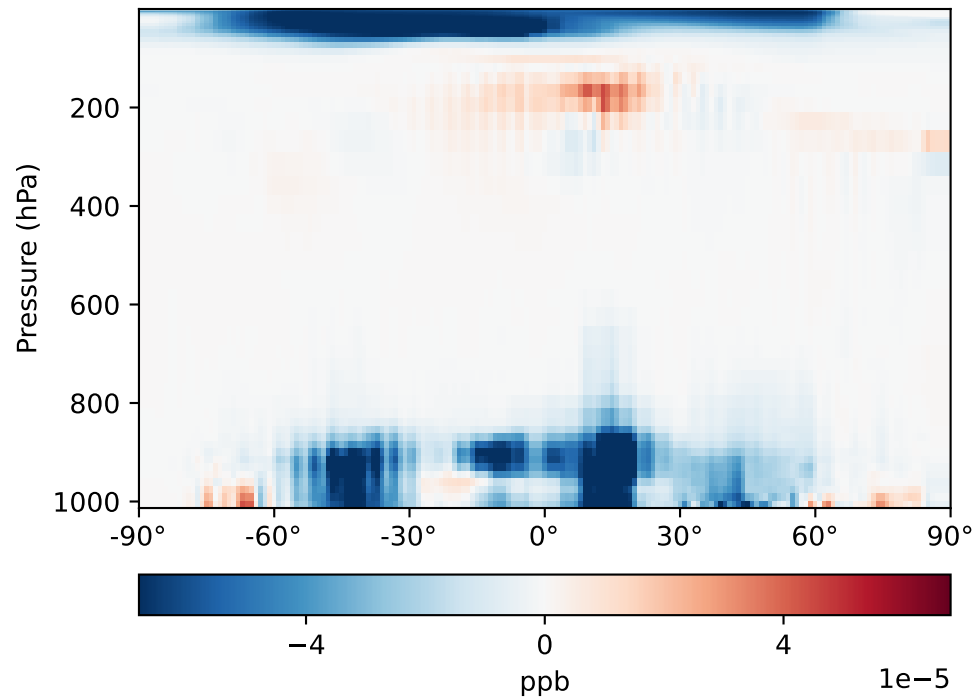
GCHP_14.2.0_GEOS-IT -
GCHP_14.2.0_GEOS-FP (Dev)
1x1.25 regrided from c24



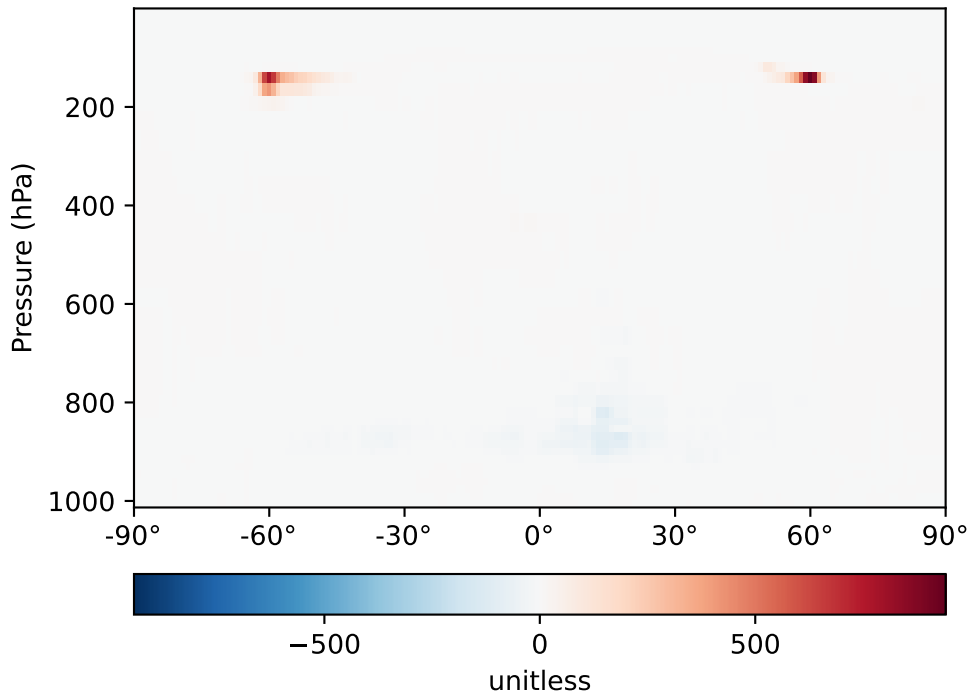
Difference (1x1.25)
Dev - Ref, Dynamic Range



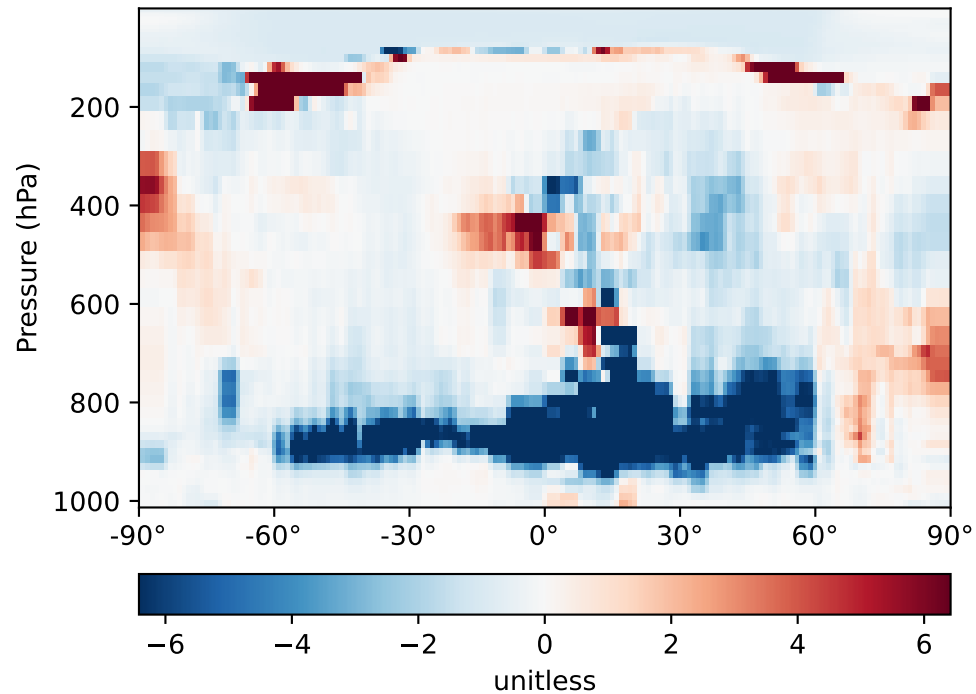
Difference (1x1.25)
Dev - Ref, Restricted Range [5%,95%]



Difference (1x1.25), Dynamic Range
GCHP_dev / GCHP_ref - GCC_dev / GCC_ref

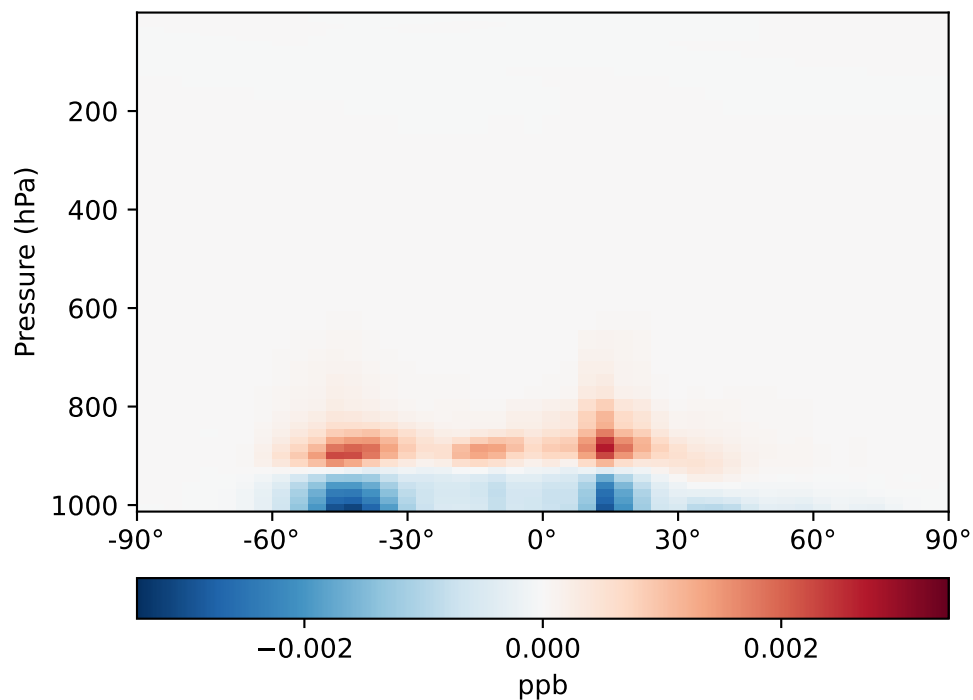


Difference (1x1.25), Restricted Range [5%,95%]
GCHP_dev / GCHP_ref - GCC_dev / GCC_ref

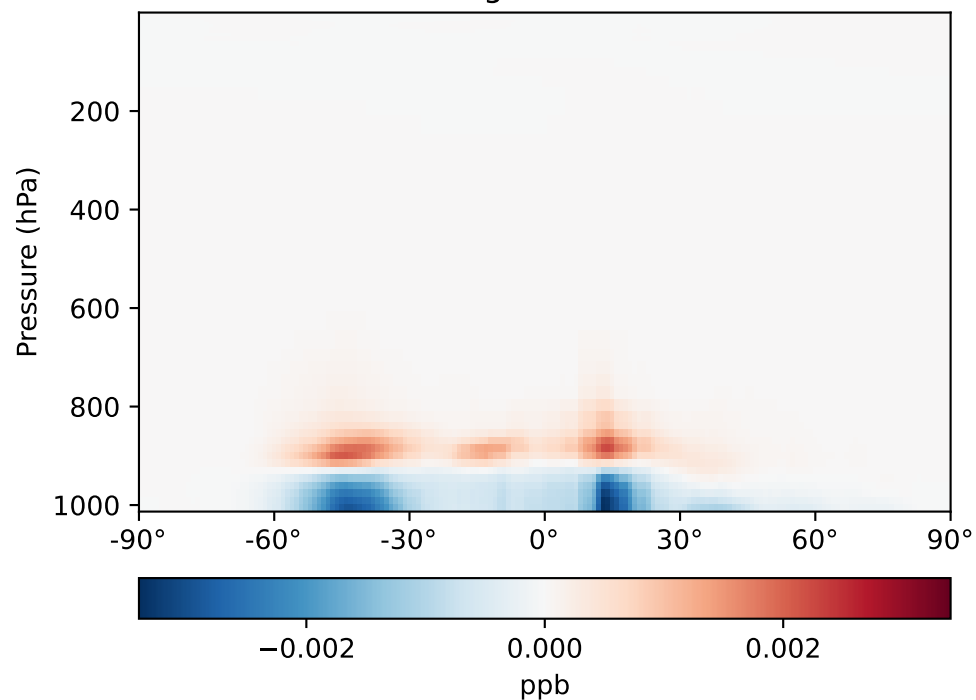


SpeciesConcVV_BrSALC, Zonal Mean

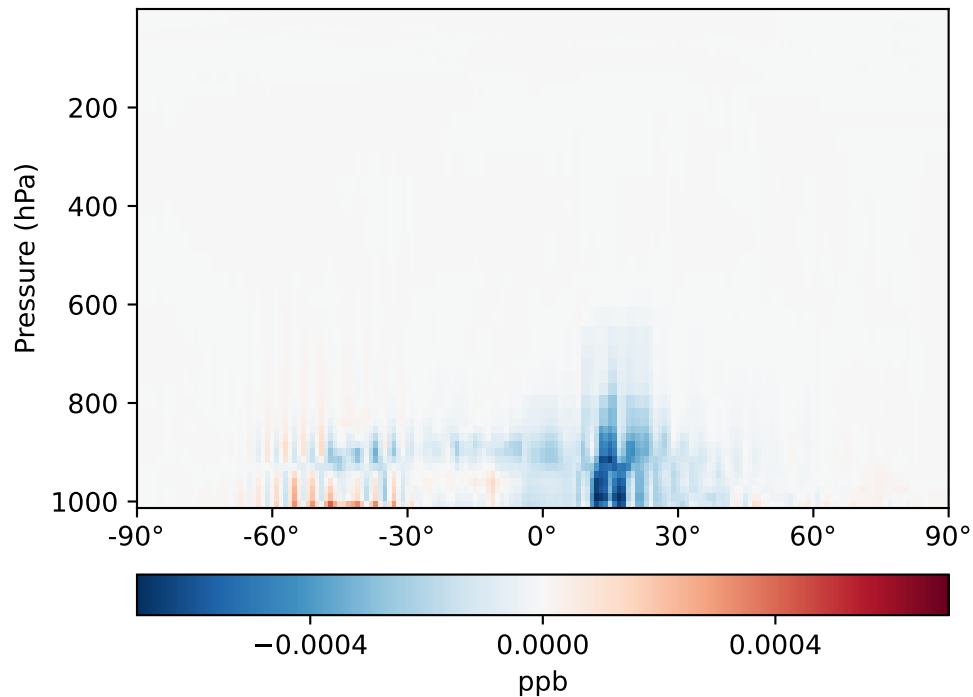
GCC_14.2.0_GEOS-IT - GCC_14.2.0_GEOS-FP (Ref)
4.0x5.0



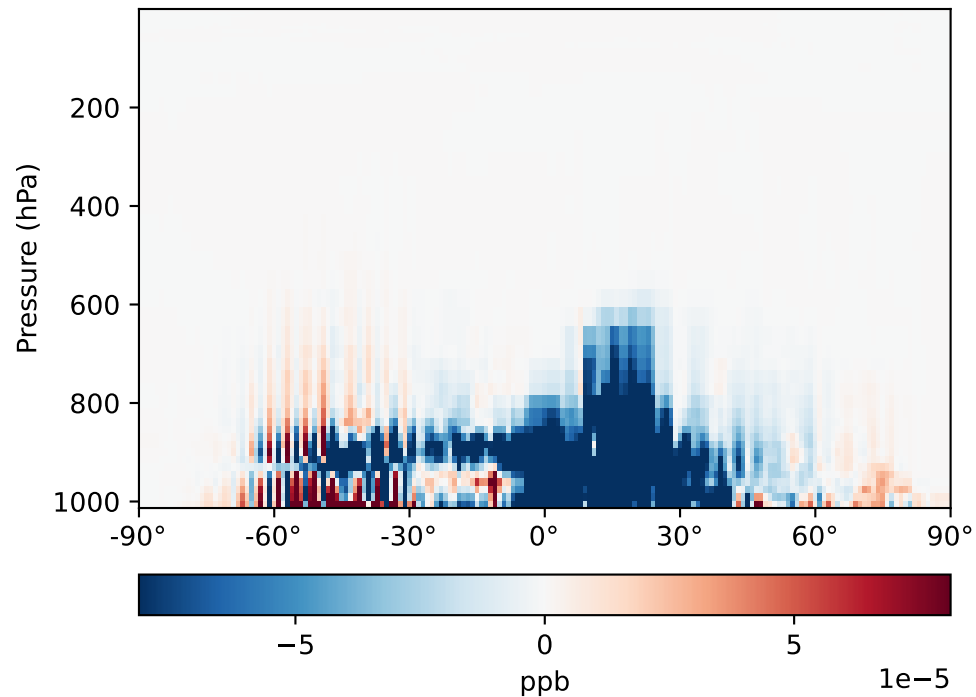
GCHP_14.2.0_GEOS-IT -
GCHP_14.2.0_GEOS-FP (Dev)
1x1.25 regridded from c24



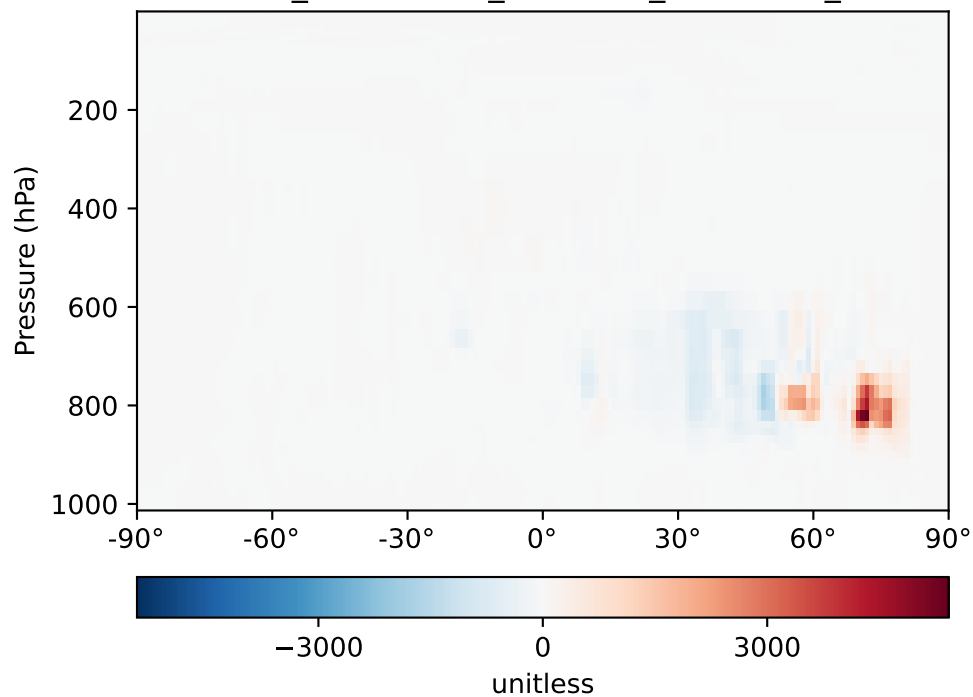
Difference (1x1.25)
Dev - Ref, Dynamic Range



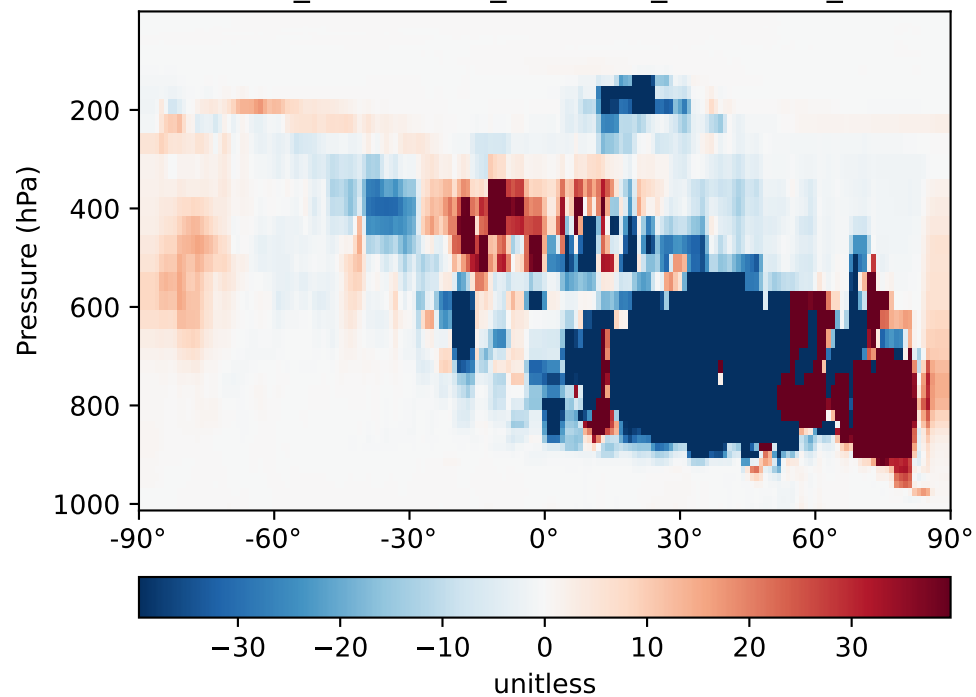
Difference (1x1.25)
Dev - Ref, Restricted Range [5%,95%]



Difference (1x1.25), Dynamic Range
GCHP_dev / GCHP_ref - GCC_dev / GCC_ref

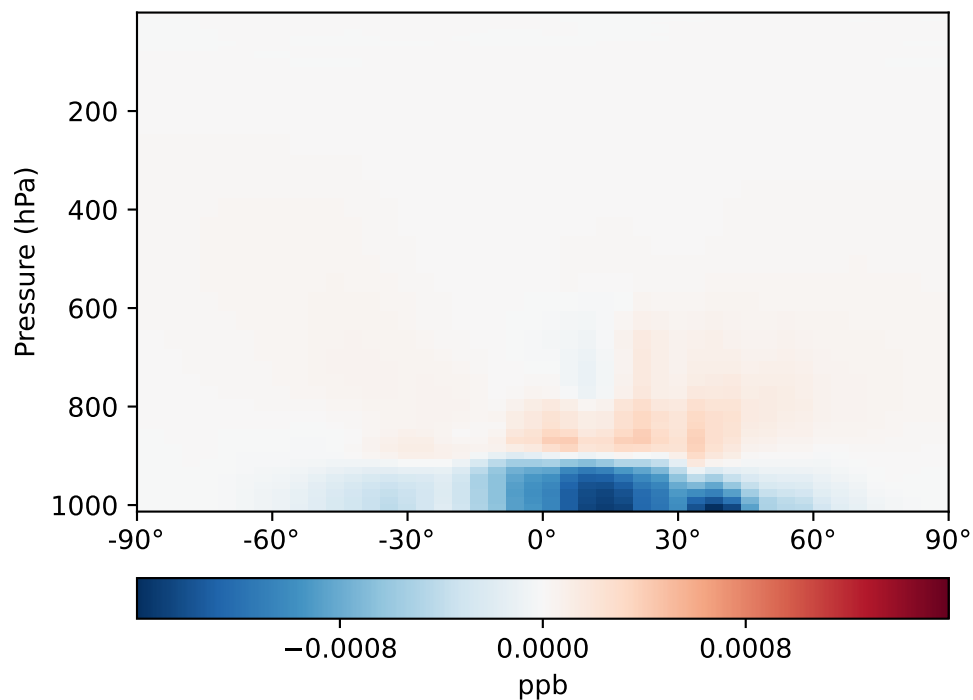


Difference (1x1.25), Restricted Range [5%,95%]
GCHP_dev / GCHP_ref - GCC_dev / GCC_ref

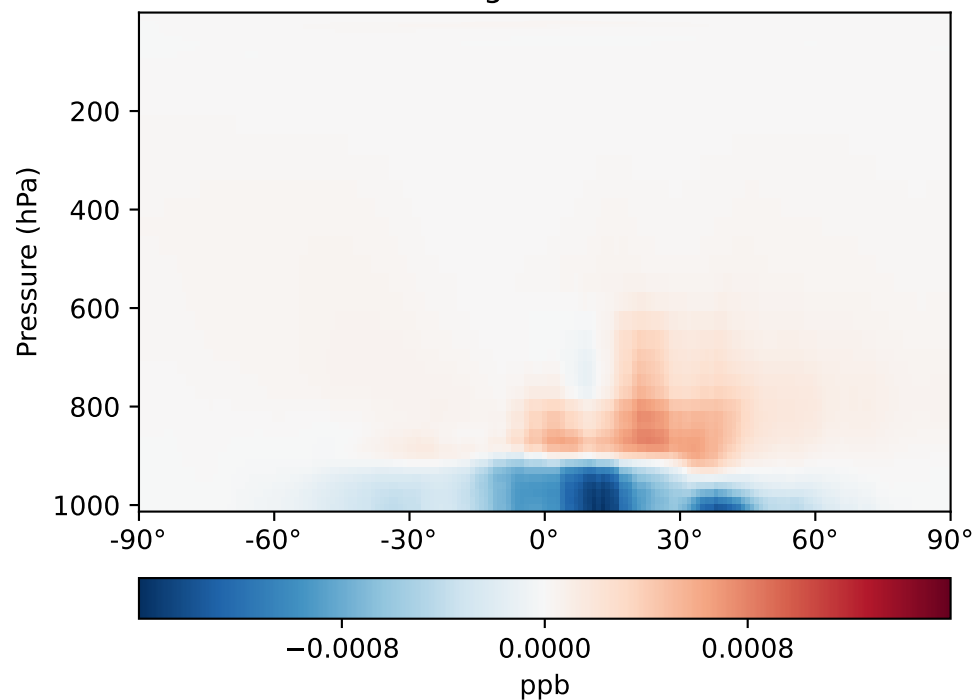


SpeciesConcVV_ISALA, Zonal Mean

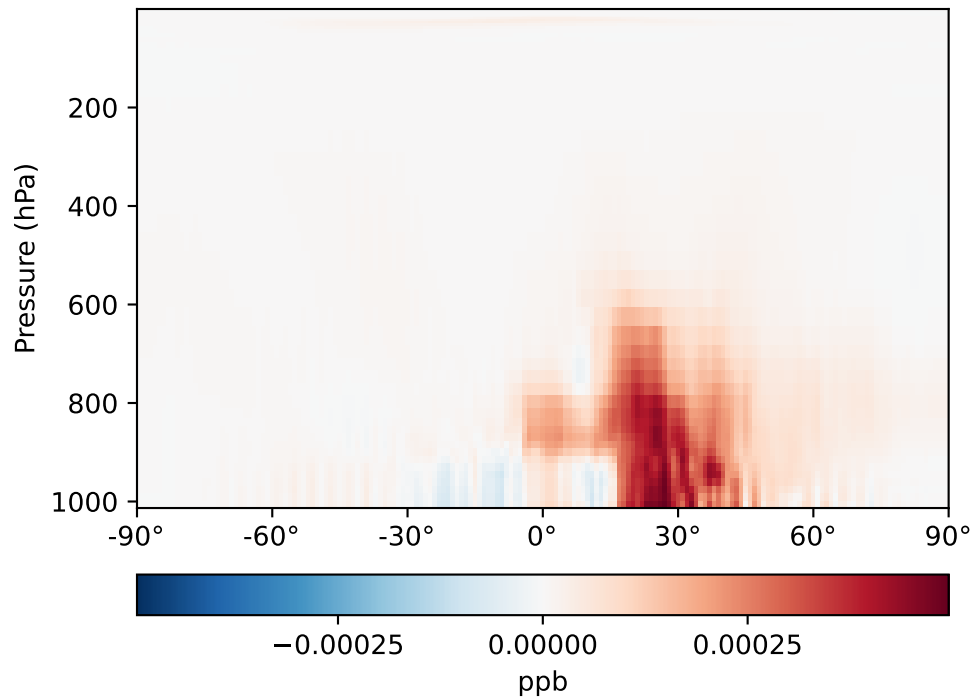
GCC_14.2.0_GEOS-IT - GCC_14.2.0_GEOS-FP (Ref)
4.0x5.0



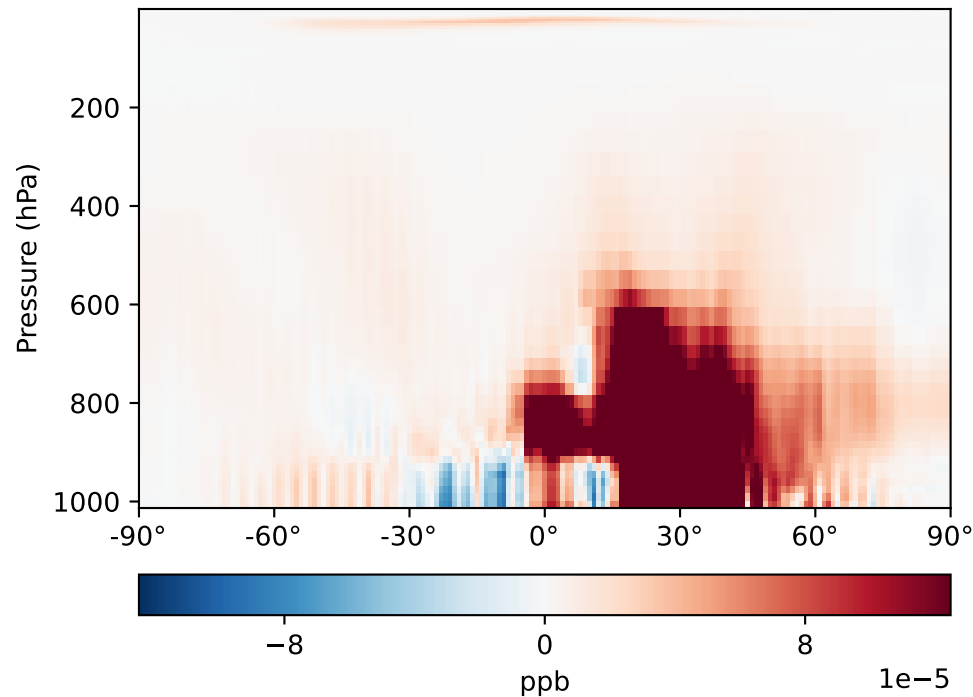
GCHP_14.2.0_GEOS-IT -
GCHP_14.2.0_GEOS-FP (Dev)
1x1.25 regrided from c24



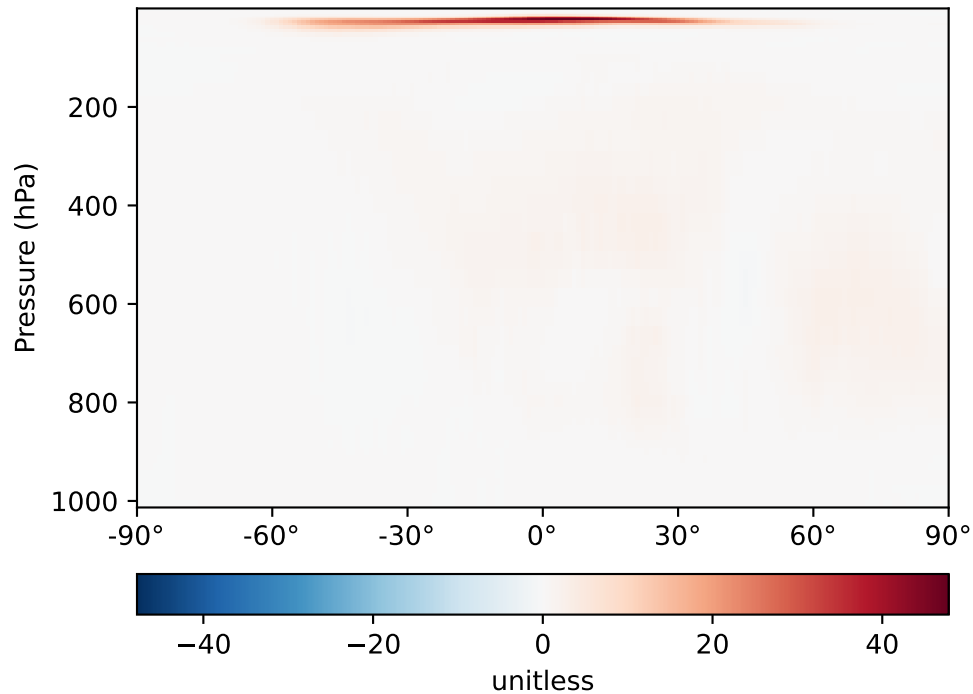
Difference (1x1.25)
Dev - Ref, Dynamic Range



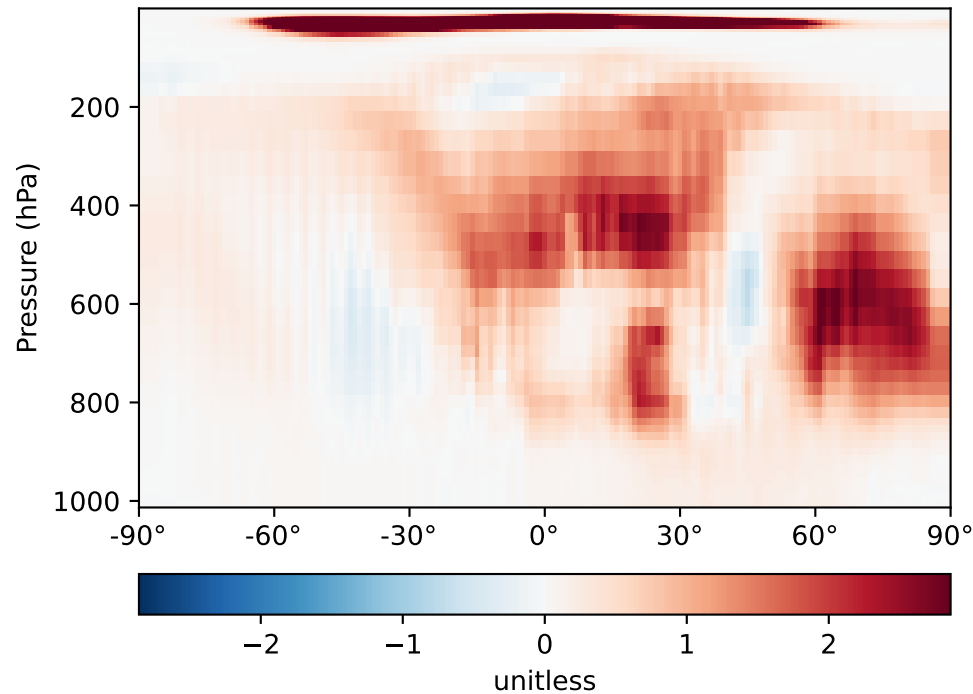
Difference (1x1.25)
Dev - Ref, Restricted Range [5%,95%]



Difference (1x1.25), Dynamic Range
GCHP_dev / GCHP_ref - GCC_dev / GCC_ref

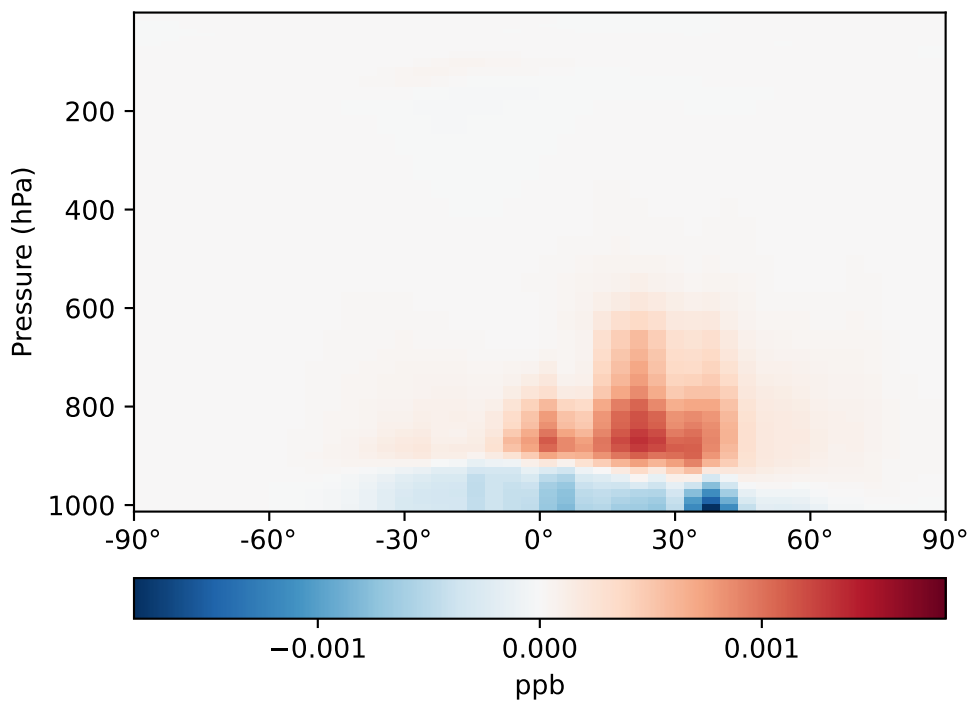


Difference (1x1.25), Restricted Range [5%,95%]
GCHP_dev / GCHP_ref - GCC_dev / GCC_ref

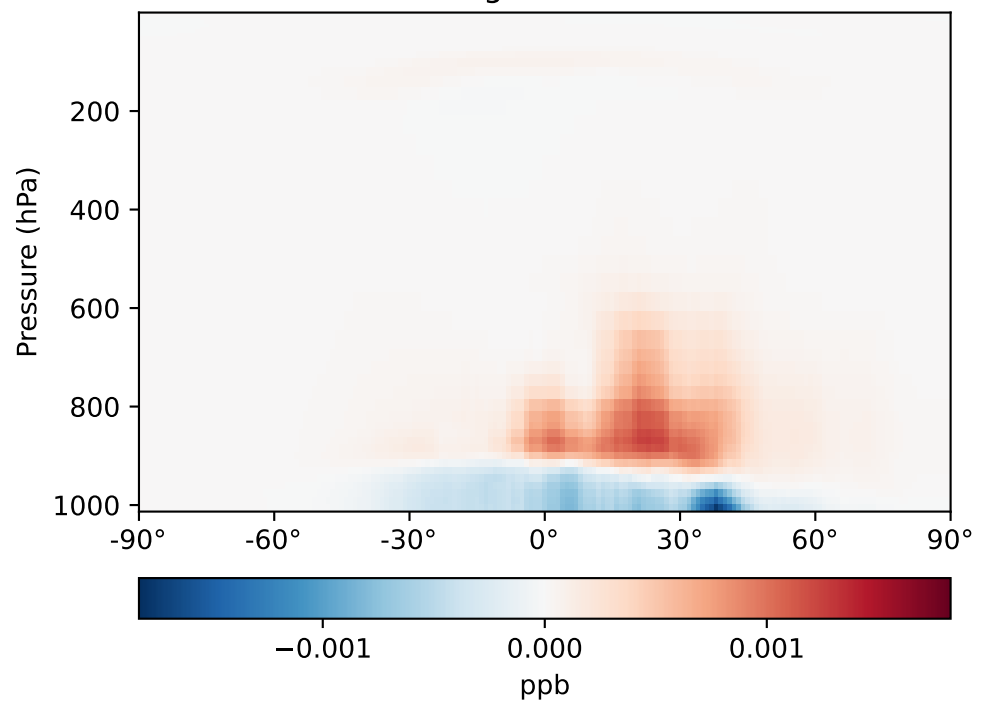


SpeciesConcVV_ISALC, Zonal Mean

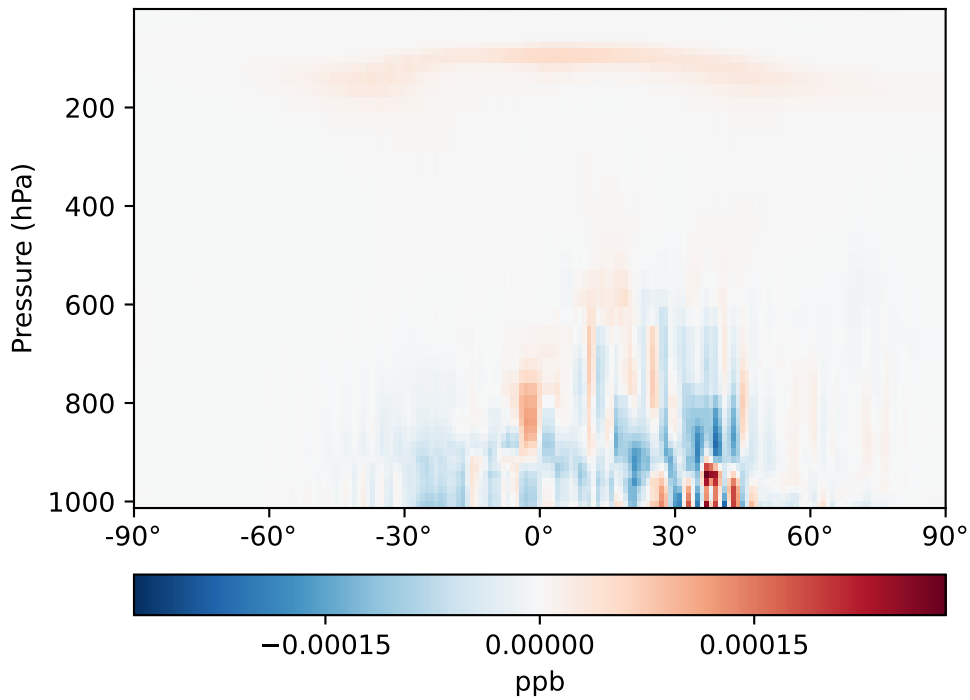
GCC_14.2.0_GEOS-IT - GCC_14.2.0_GEOS-FP (Ref)
4.0x5.0



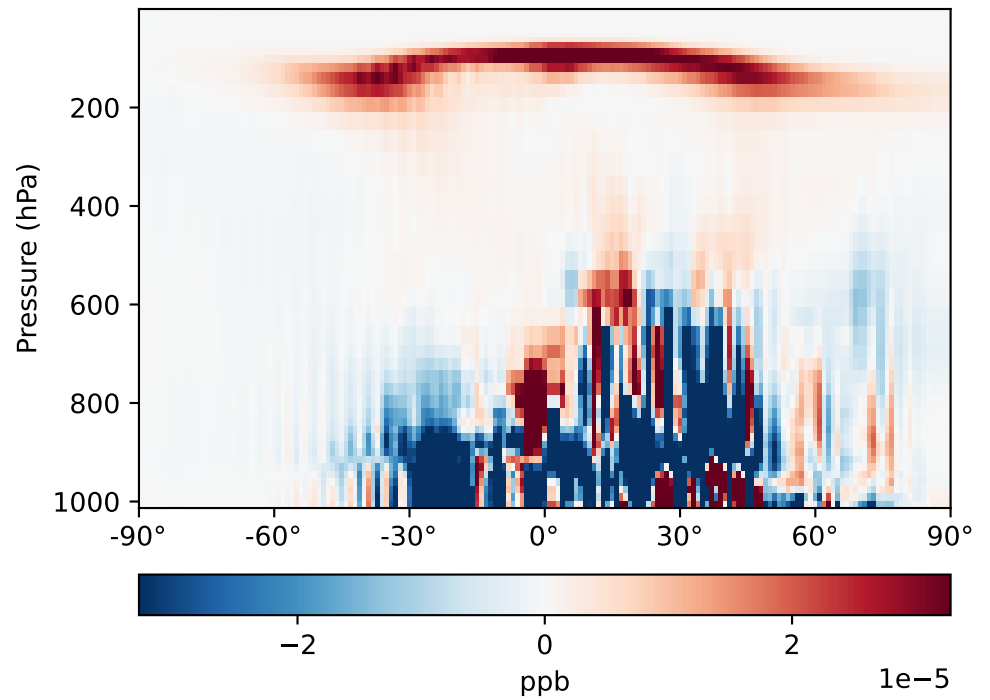
GCHP_14.2.0_GEOS-IT -
GCHP_14.2.0_GEOS-FP (Dev)
1x1.25 regrided from c24



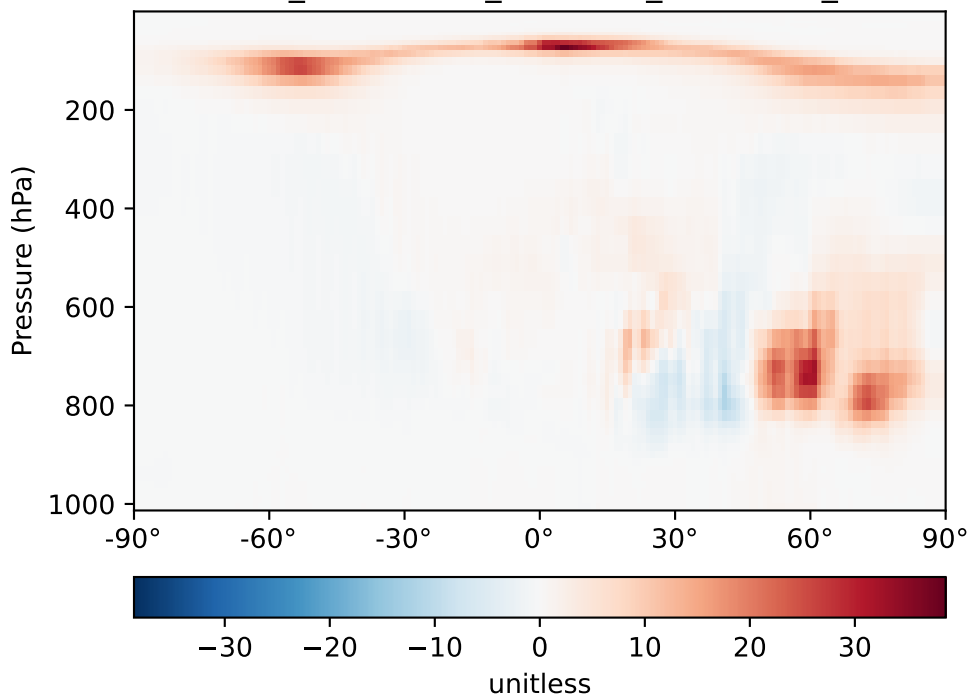
Difference (1x1.25)
Dev - Ref, Dynamic Range



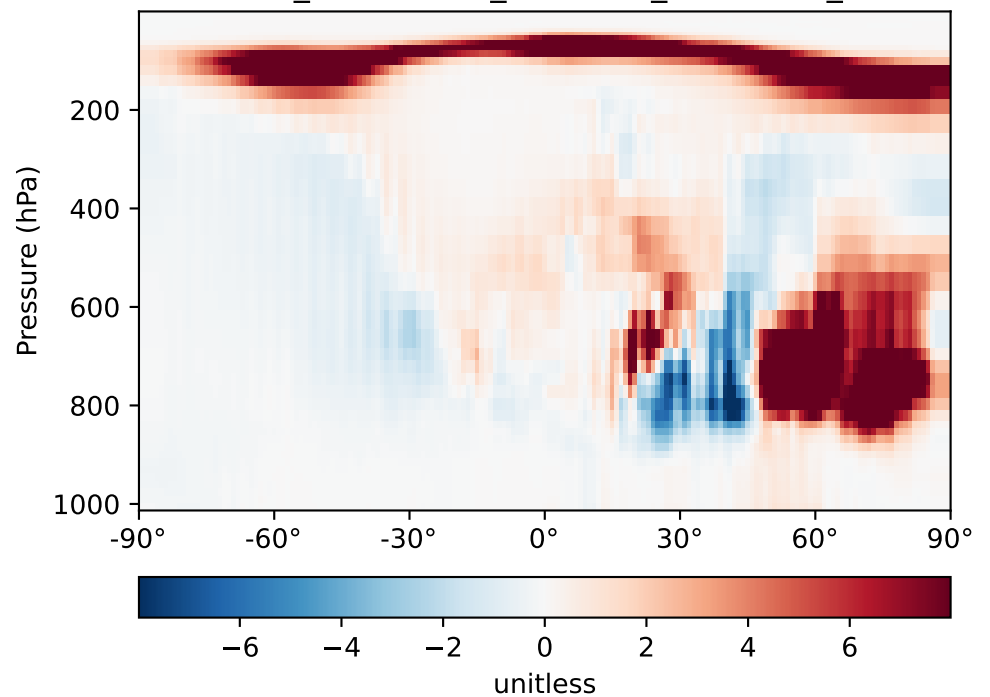
Difference (1x1.25)
Dev - Ref, Restricted Range [5%,95%]



Difference (1x1.25), Dynamic Range
GCHP_dev / GCHP_ref - GCC_dev / GCC_ref

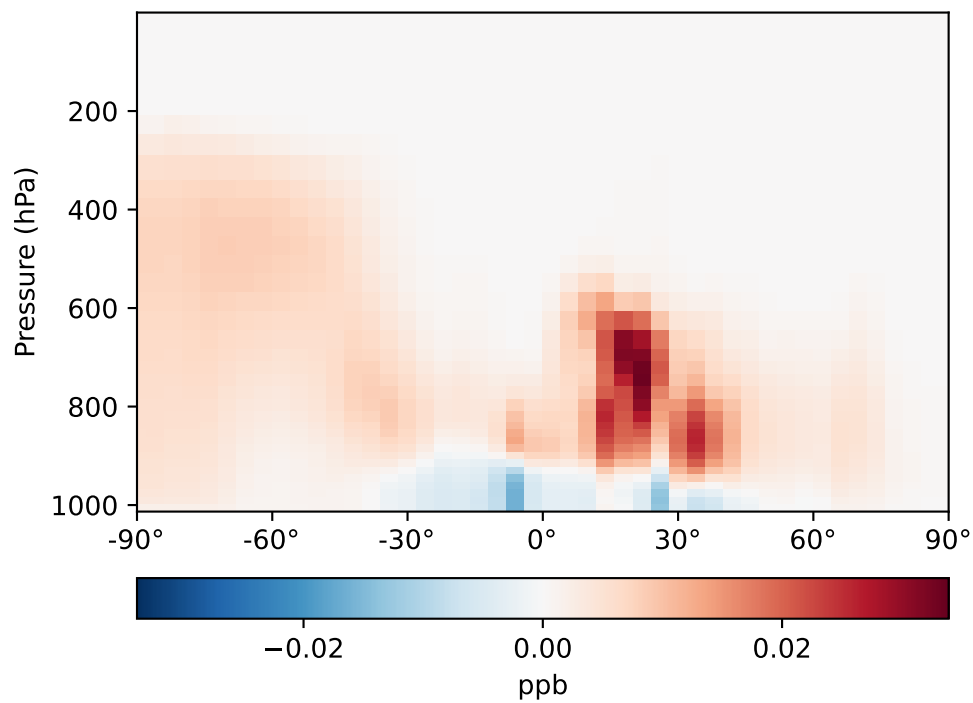


Difference (1x1.25), Restricted Range [5%,95%]
GCHP_dev / GCHP_ref - GCC_dev / GCC_ref

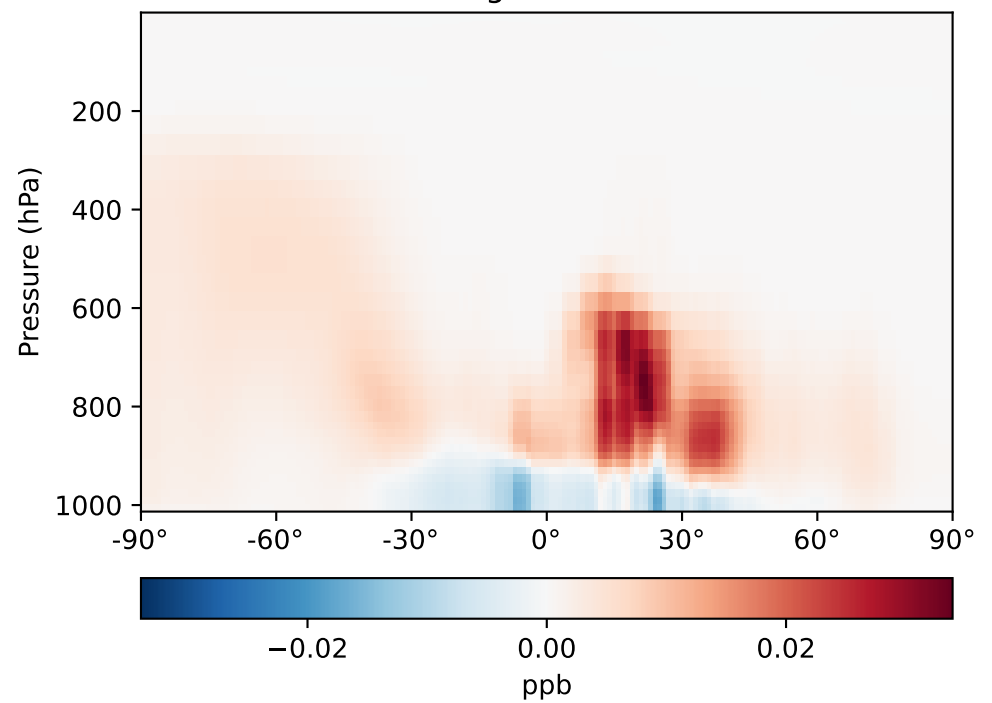


SpeciesConcVV_NITs, Zonal Mean

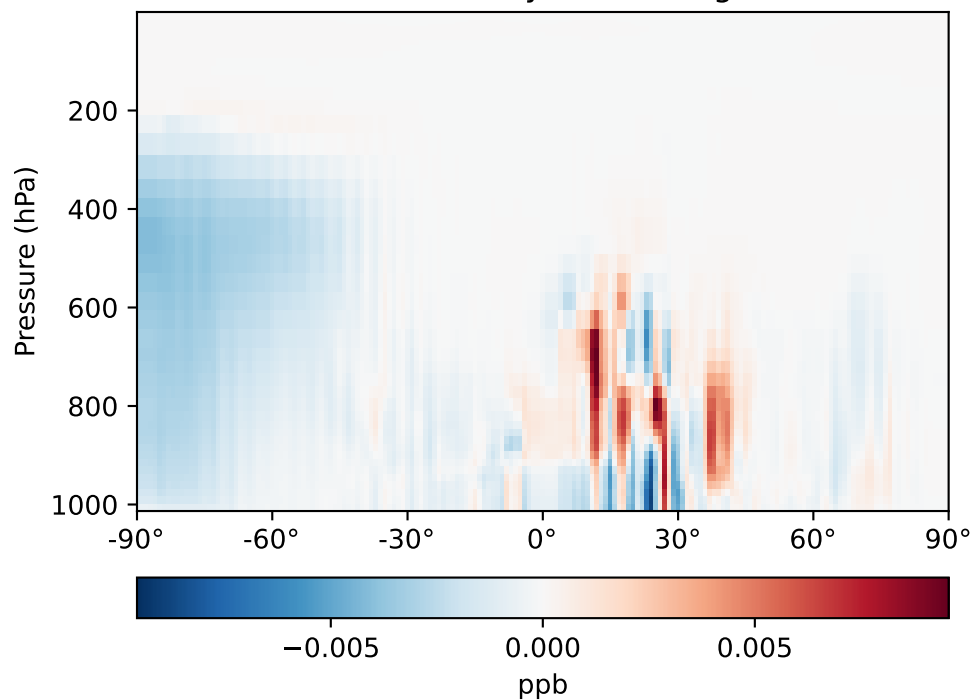
GCC_14.2.0_GEOS-IT - GCC_14.2.0_GEOS-FP (Ref)
4.0x5.0



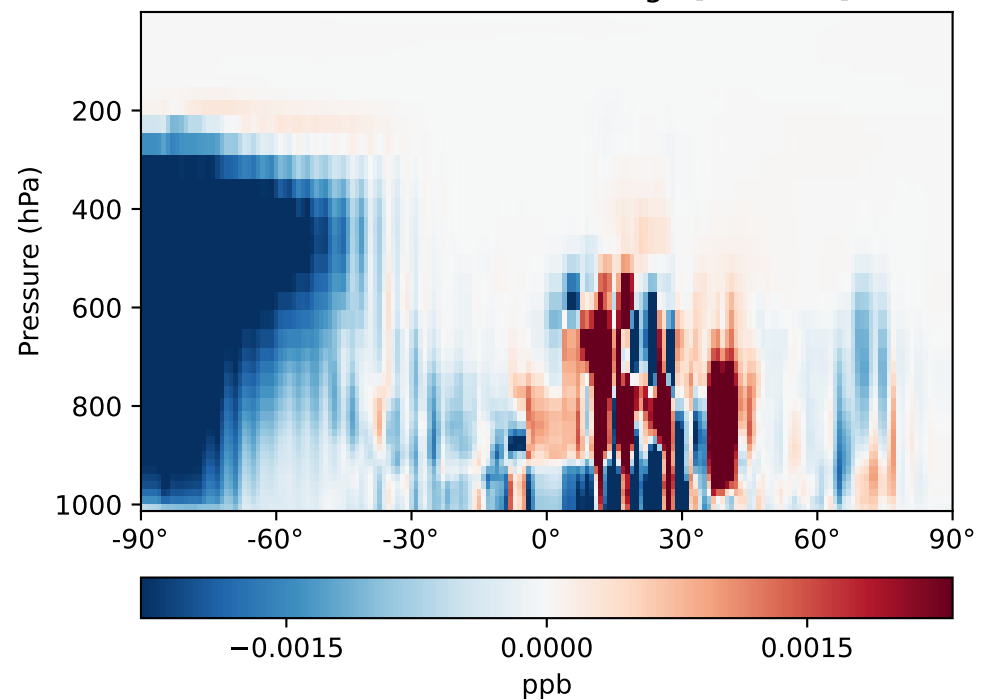
GCHP_14.2.0_GEOS-IT -
GCHP_14.2.0_GEOS-FP (Dev)
1x1.25 regrided from c24



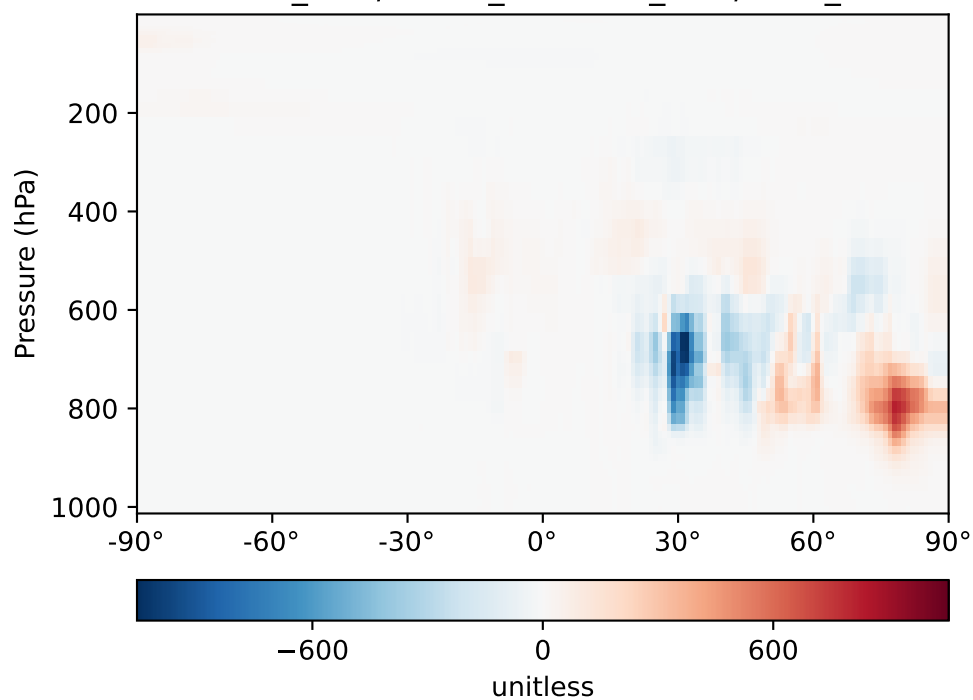
Difference (1x1.25)
Dev - Ref, Dynamic Range



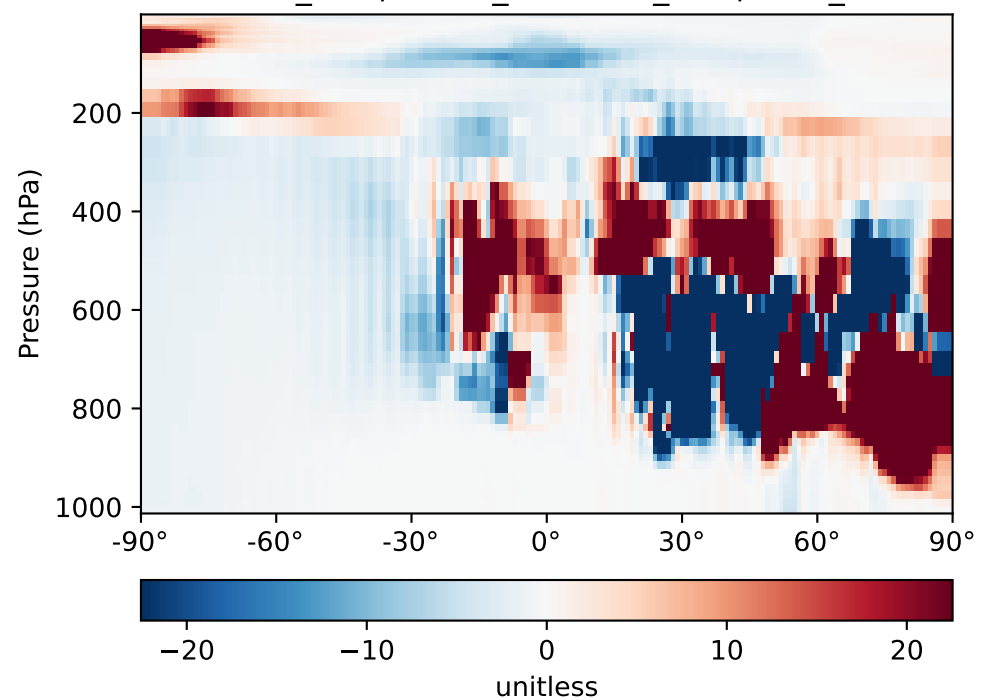
Difference (1x1.25)
Dev - Ref, Restricted Range [5%,95%]



Difference (1x1.25), Dynamic Range
GCHP_dev / GCHP_ref - GCC_dev / GCC_ref

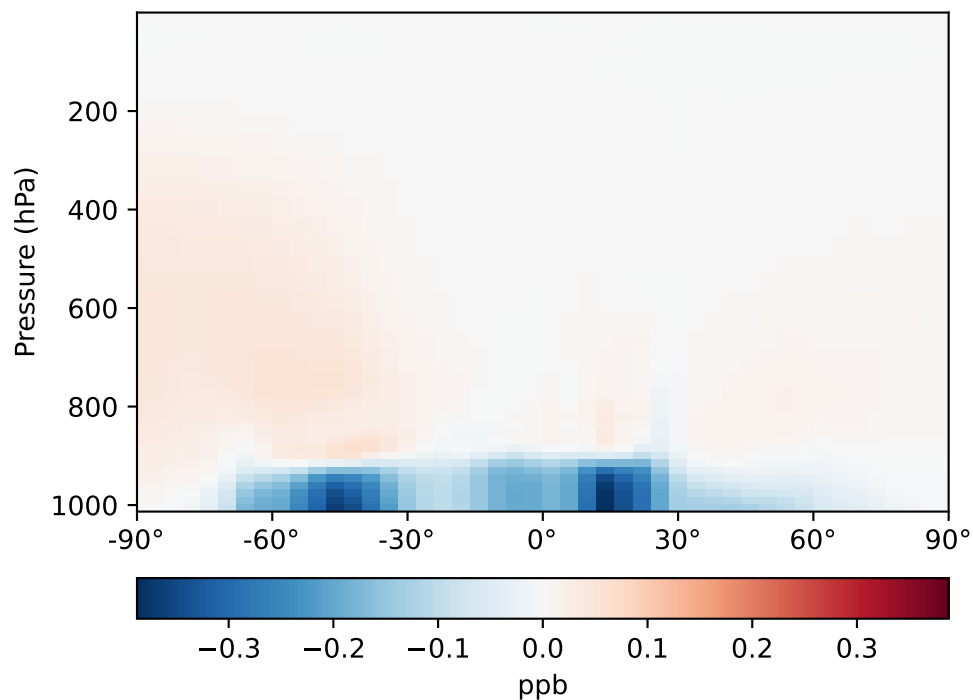


Difference (1x1.25), Restricted Range [5%,95%]
GCHP_dev / GCHP_ref - GCC_dev / GCC_ref

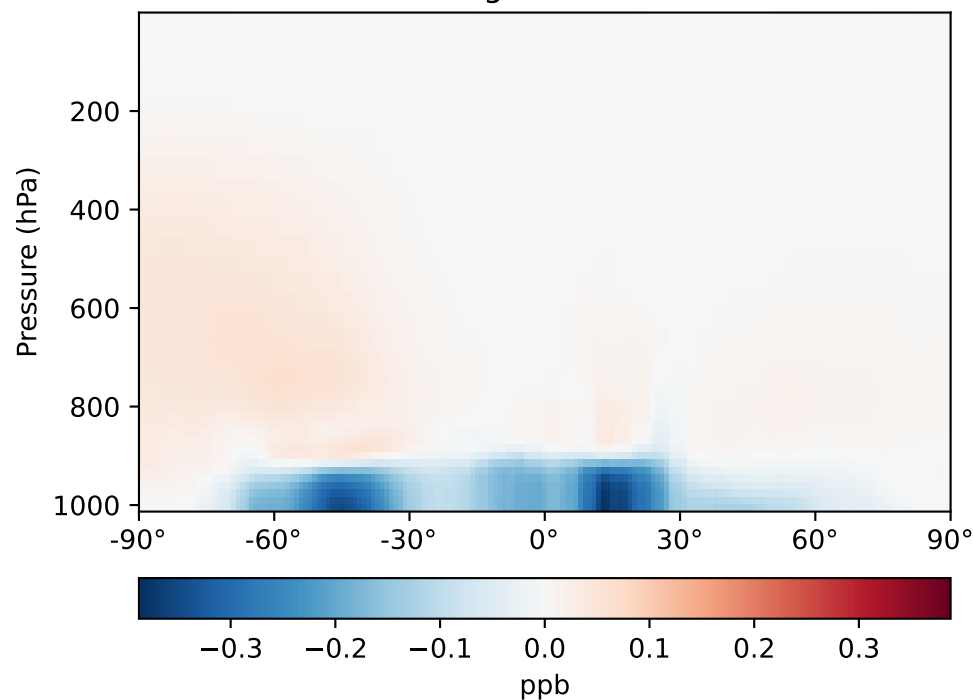


SpeciesConcVW_SALA, Zonal Mean

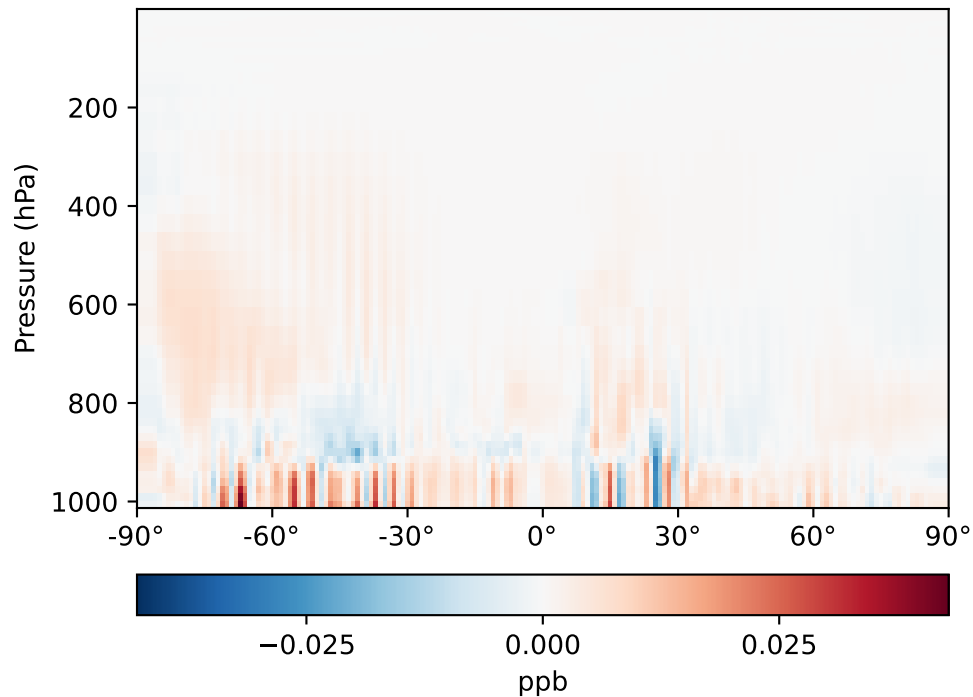
GCC_14.2.0_GEOS-IT - GCC_14.2.0_GEOS-FP (Ref)
4.0x5.0



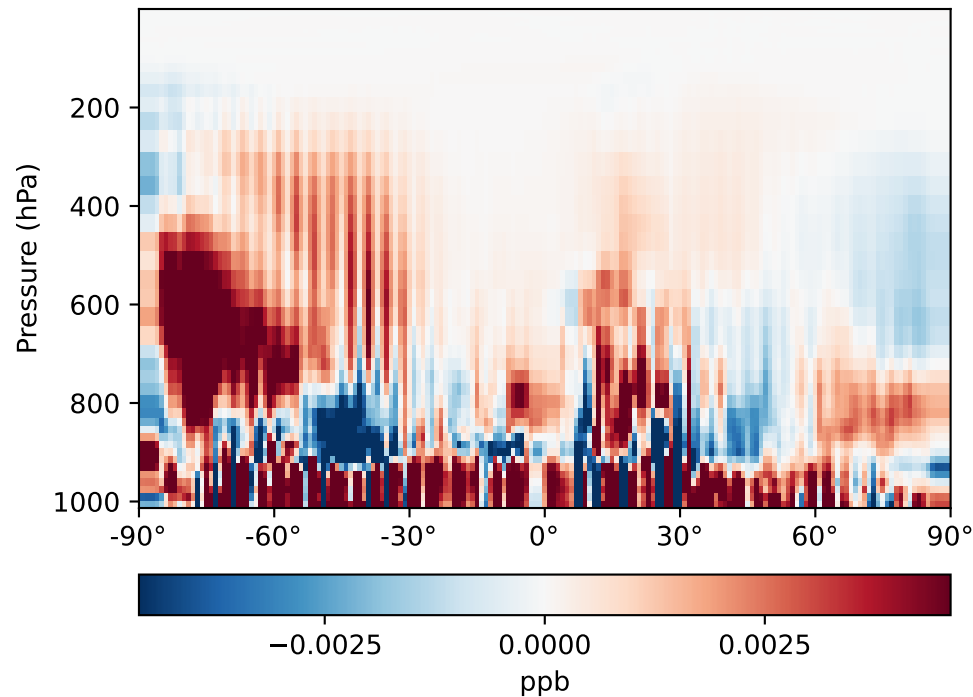
GCHP_14.2.0_GEOS-IT -
GCHP_14.2.0_GEOS-FP (Dev)
1x1.25 regrided from c24



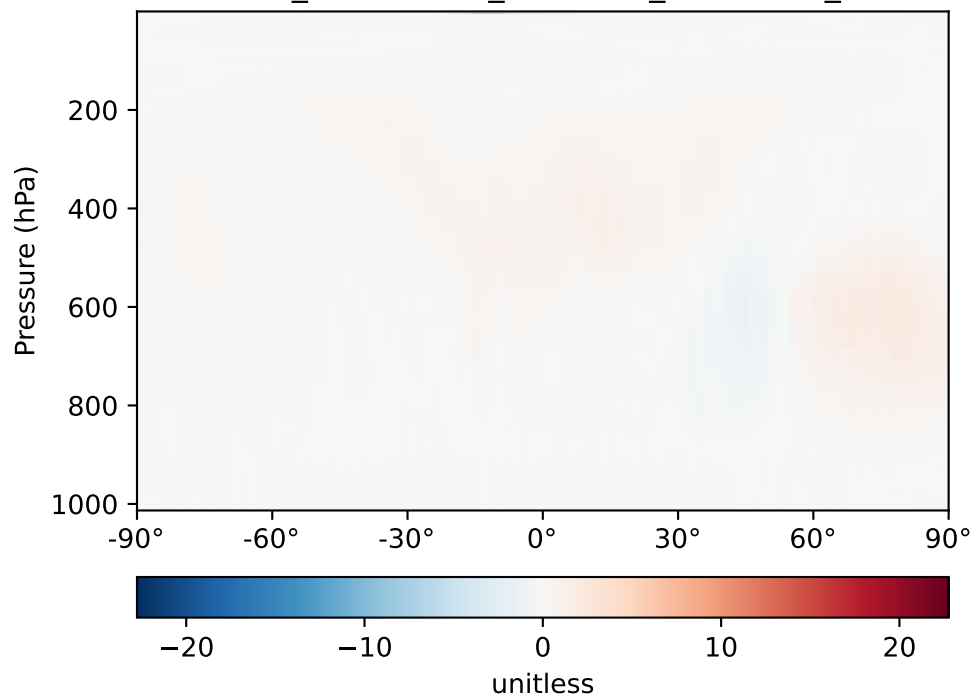
Difference (1x1.25)
Dev - Ref, Dynamic Range



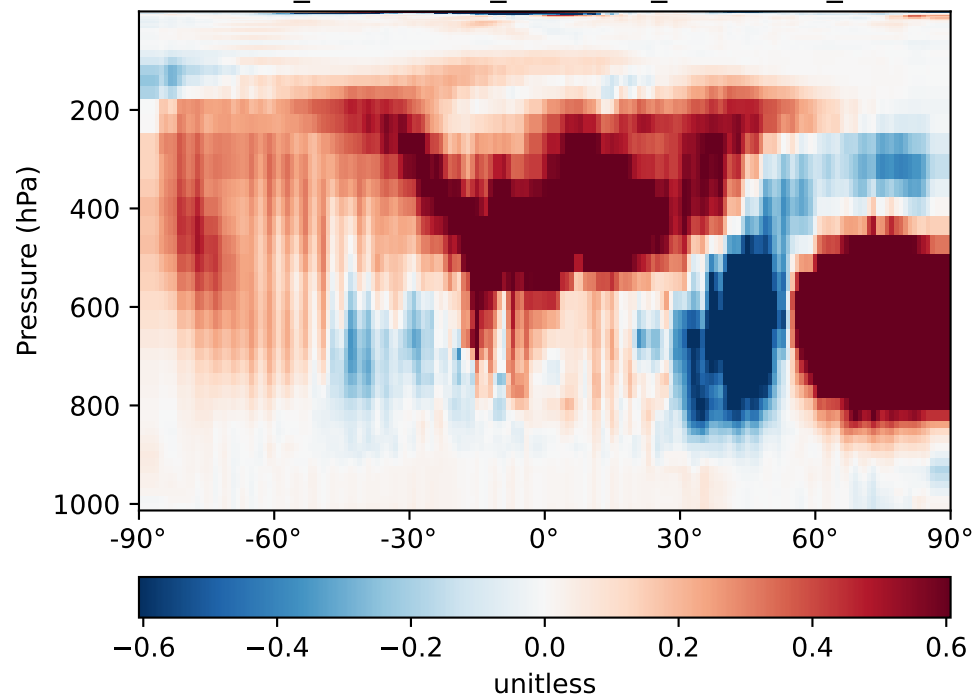
Difference (1x1.25)
Dev - Ref, Restricted Range [5%,95%]



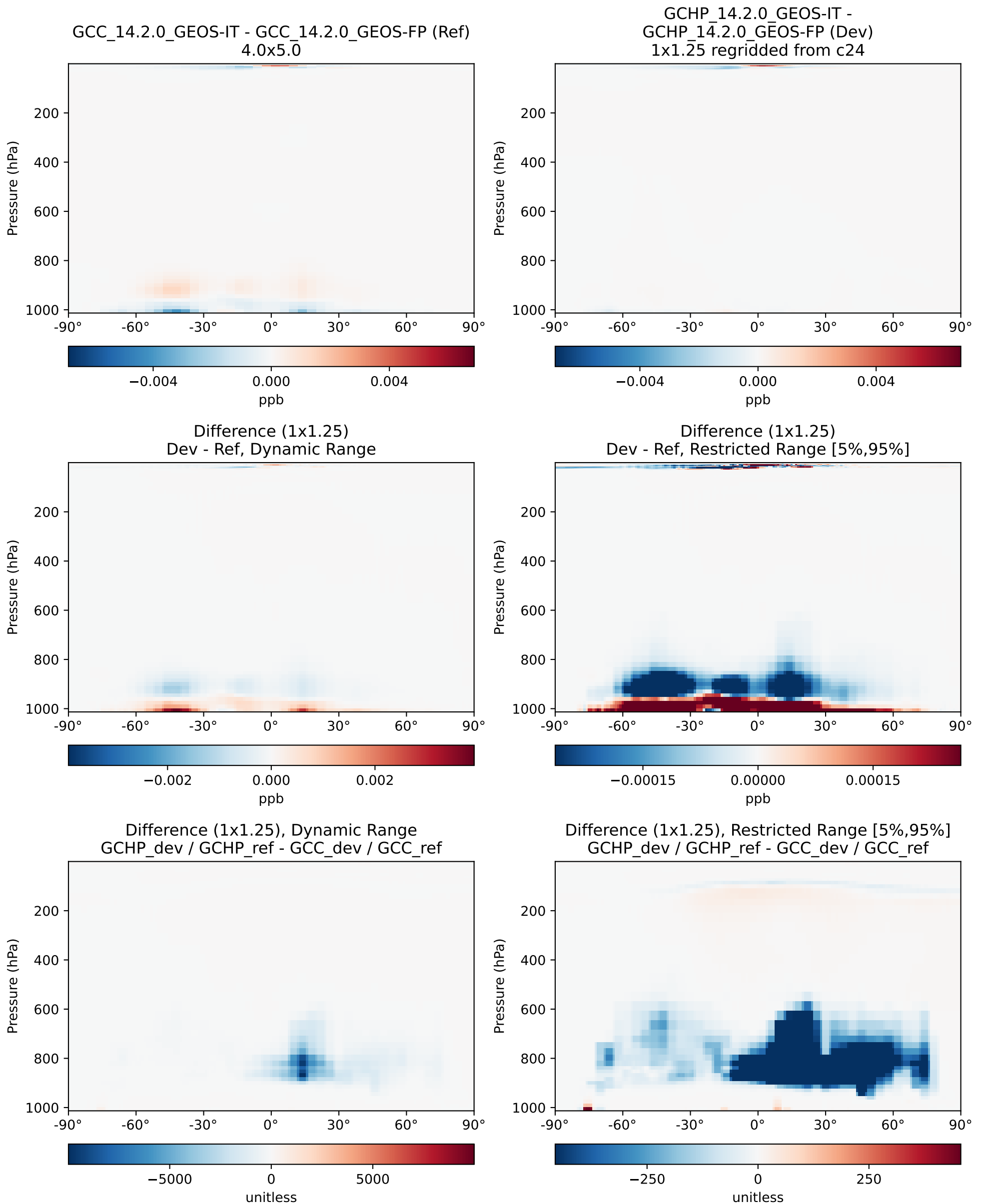
Difference (1x1.25), Dynamic Range
GCHP_dev / GCHP_ref - GCC_dev / GCC_ref



Difference (1x1.25), Restricted Range [5%,95%]
GCHP_dev / GCHP_ref - GCC_dev / GCC_ref

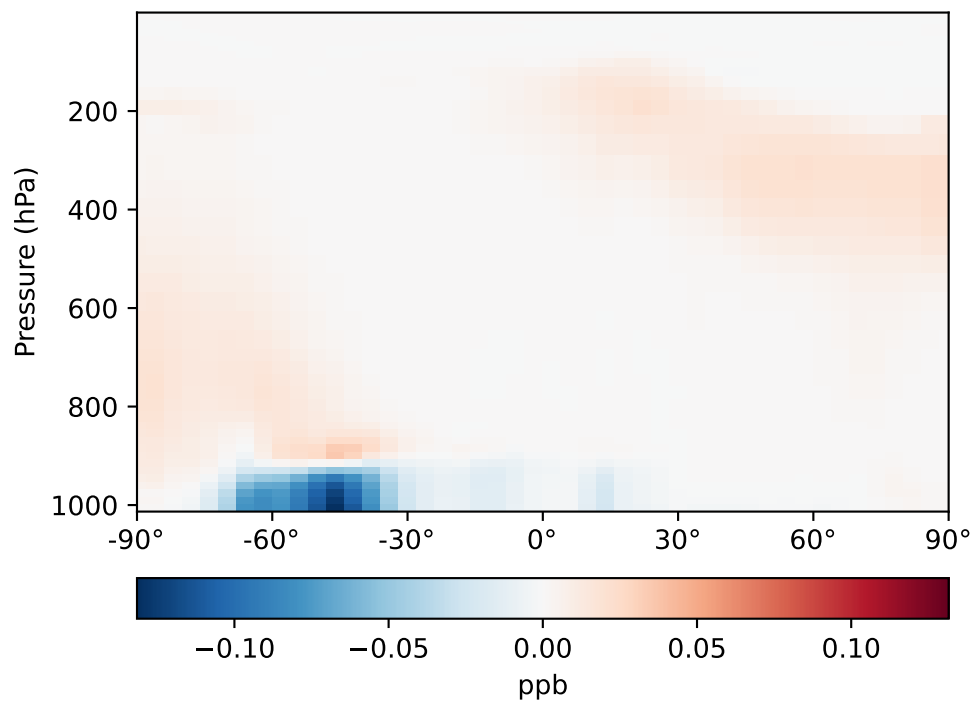


SpeciesConcVV_SALAAAL, Zonal Mean

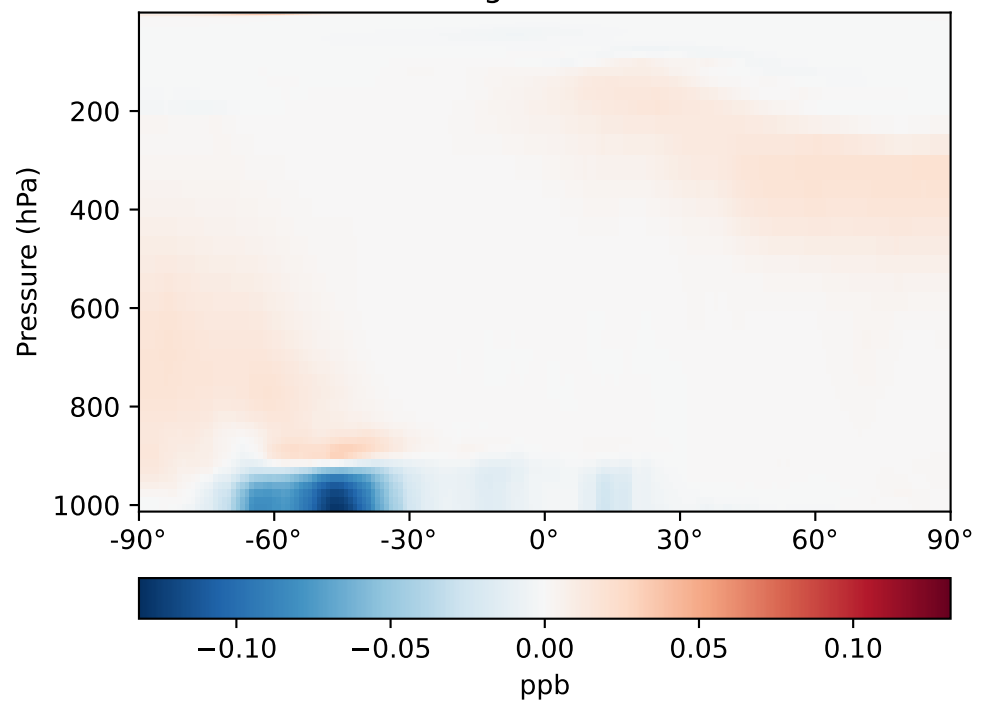


SpeciesConcVV_SALACL, Zonal Mean

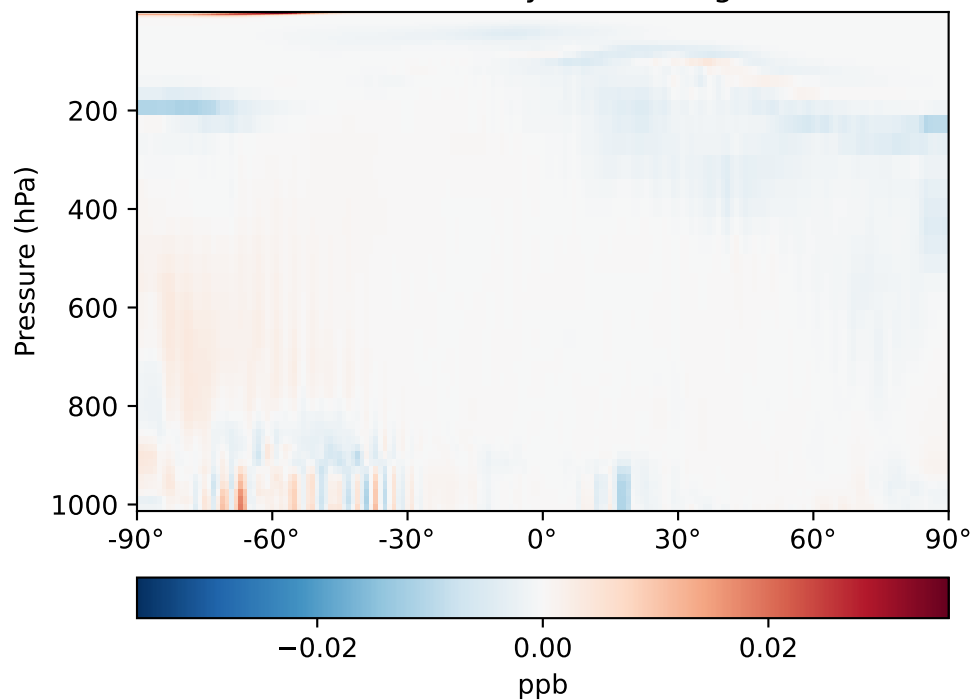
GCC_14.2.0_GEOS-IT - GCC_14.2.0_GEOS-FP (Ref)
4.0x5.0



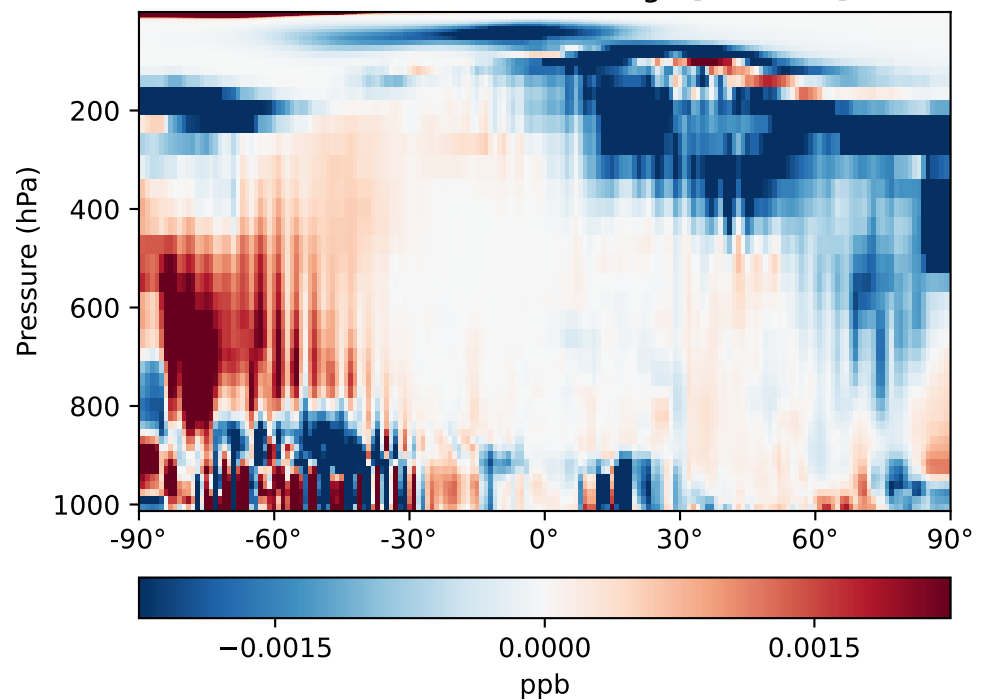
GCHP_14.2.0_GEOS-IT -
GCHP_14.2.0_GEOS-FP (Dev)
1x1.25 regrided from c24



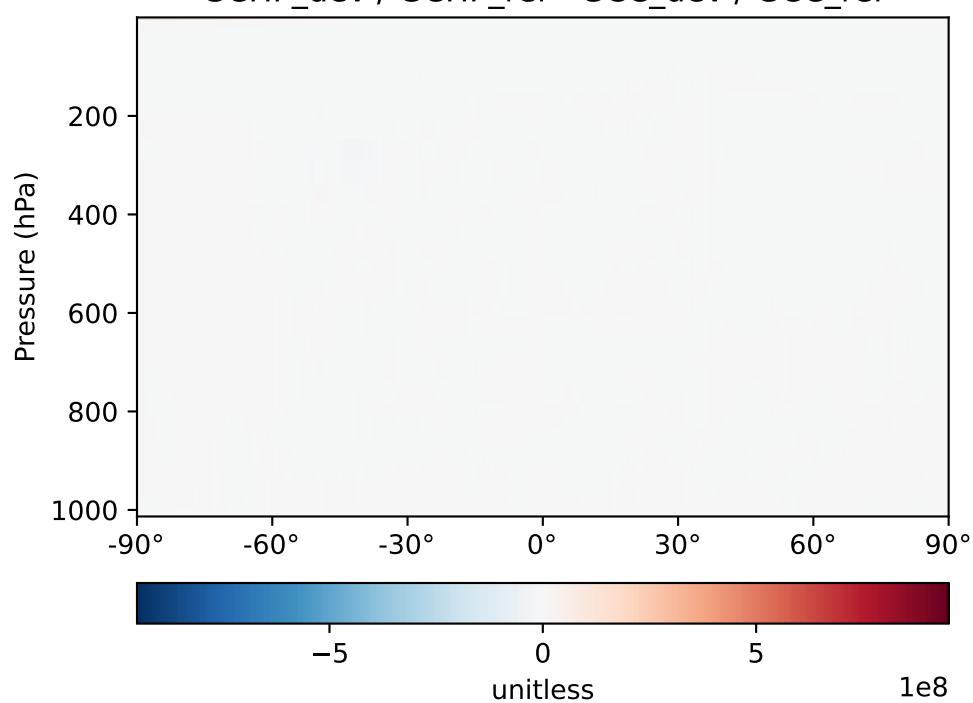
Difference (1x1.25)
Dev - Ref, Dynamic Range



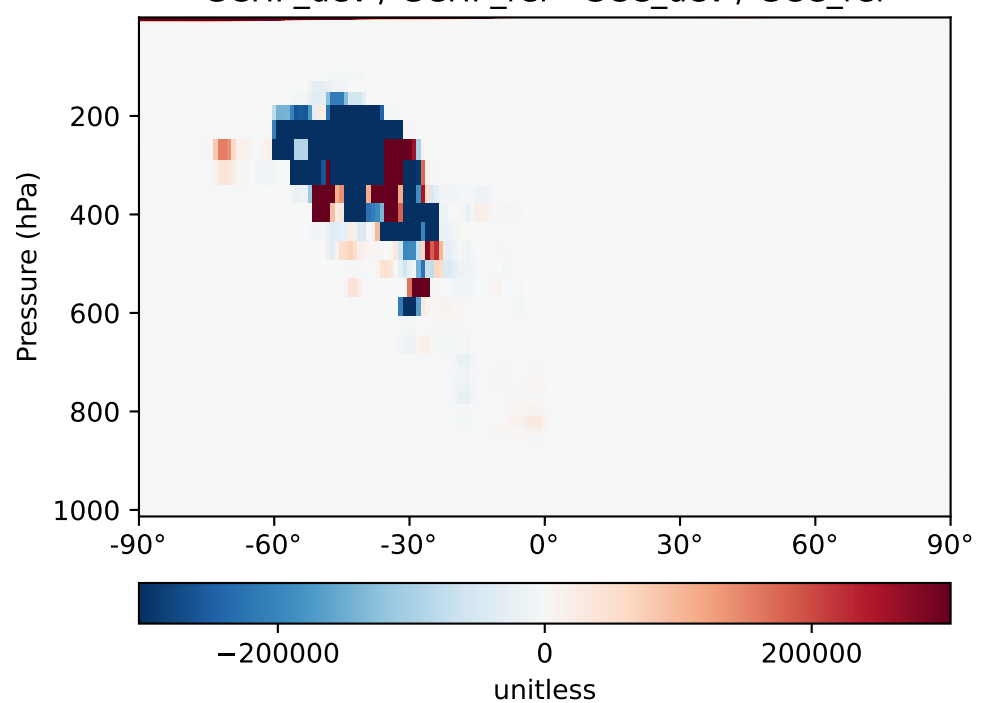
Difference (1x1.25)
Dev - Ref, Restricted Range [5%,95%]



Difference (1x1.25), Dynamic Range
GCHP_dev / GCHP_ref - GCC_dev / GCC_ref

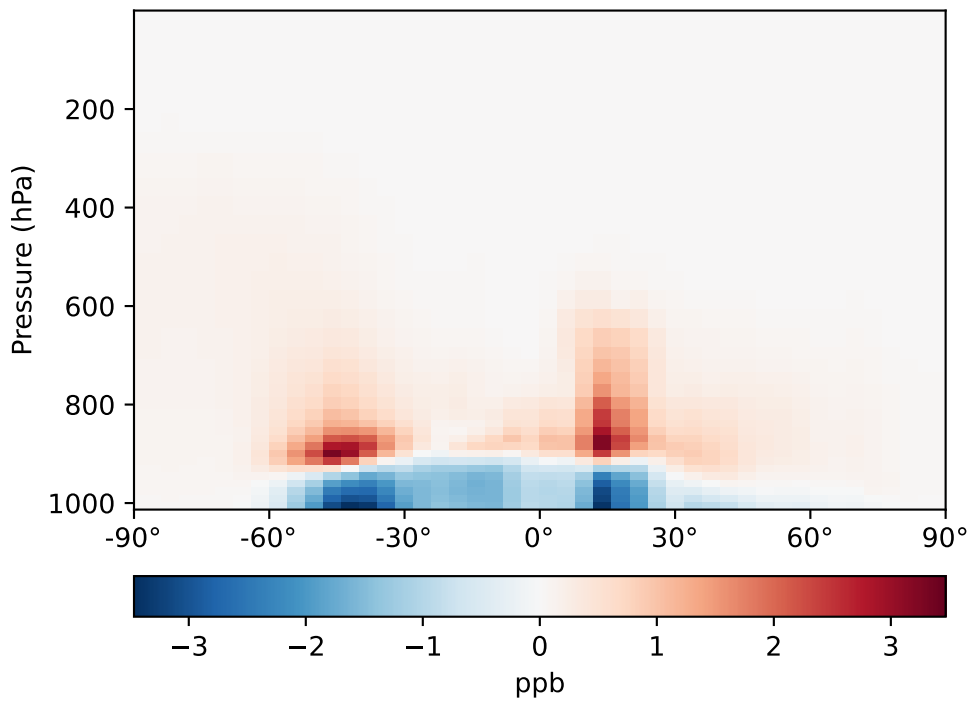


Difference (1x1.25), Restricted Range [5%,95%]
GCHP_dev / GCHP_ref - GCC_dev / GCC_ref

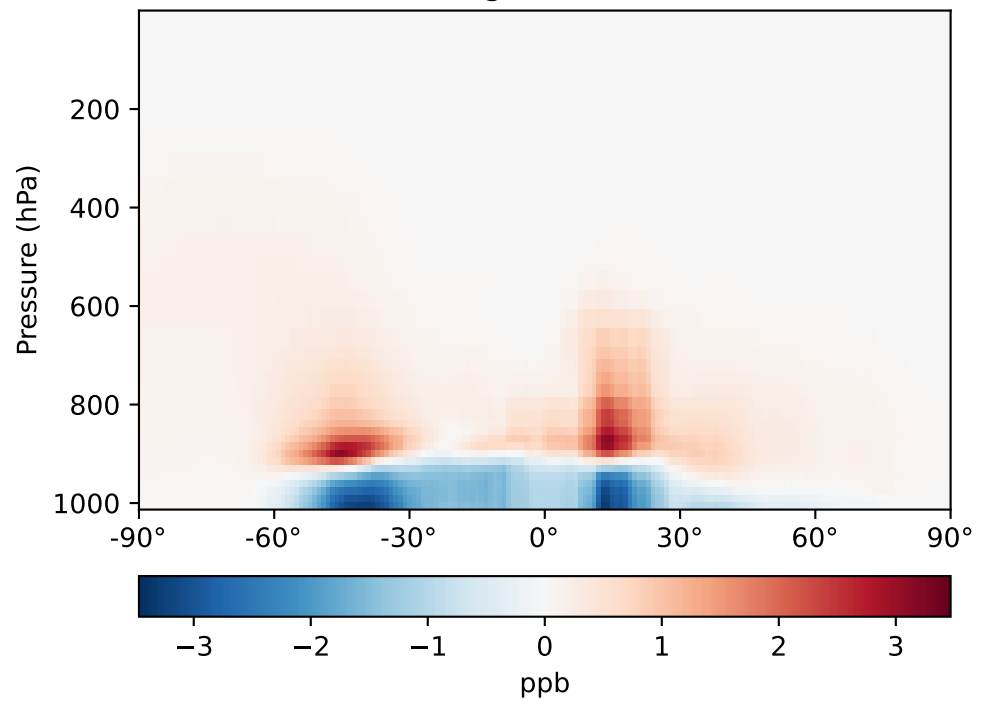


SpeciesConcVW_SALC, Zonal Mean

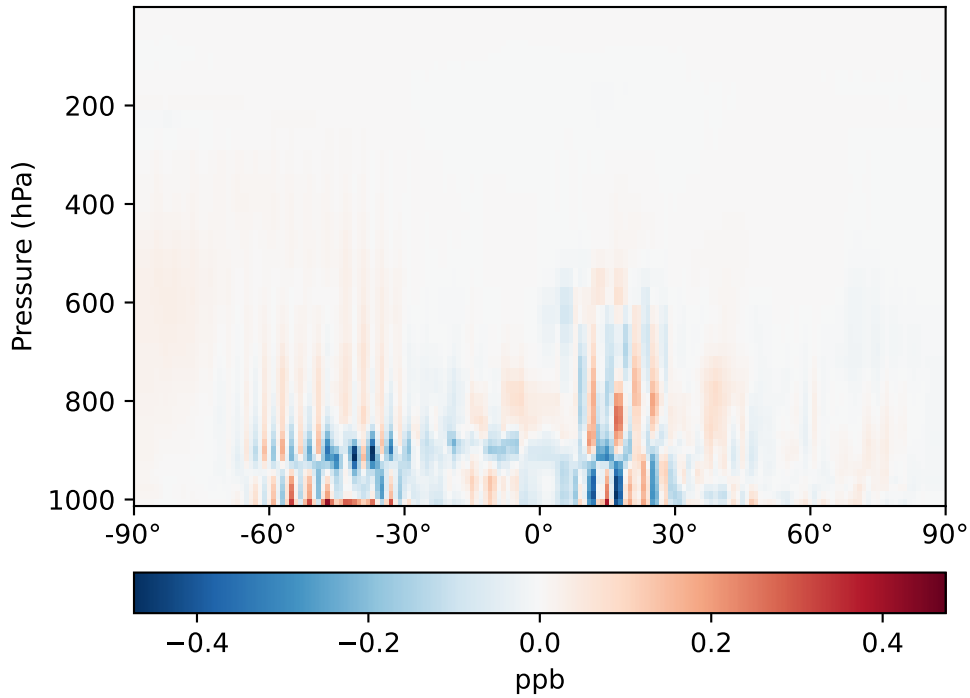
GCC_14.2.0_GEOS-IT - GCC_14.2.0_GEOS-FP (Ref)
4.0x5.0



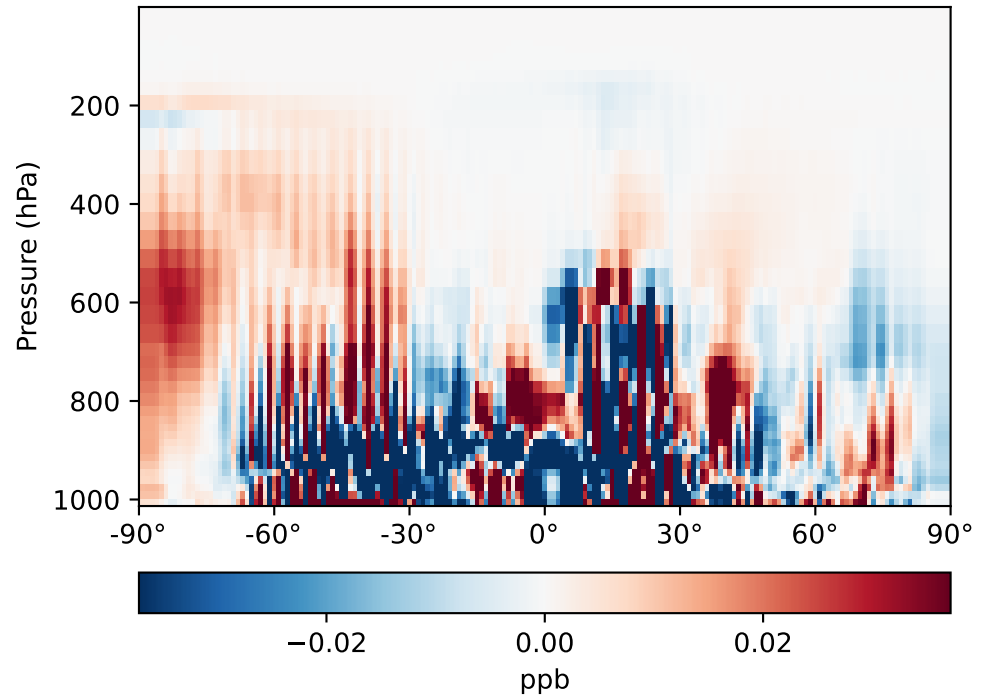
GCHP_14.2.0_GEOS-IT -
GCHP_14.2.0_GEOS-FP (Dev)
1x1.25 regrided from c24



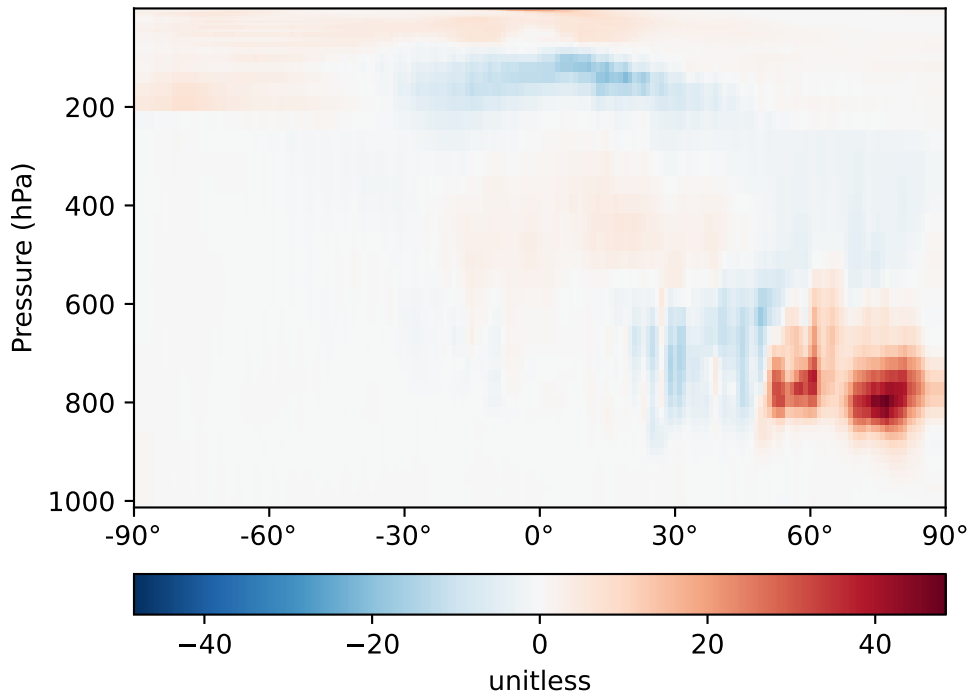
Difference (1x1.25)
Dev - Ref, Dynamic Range



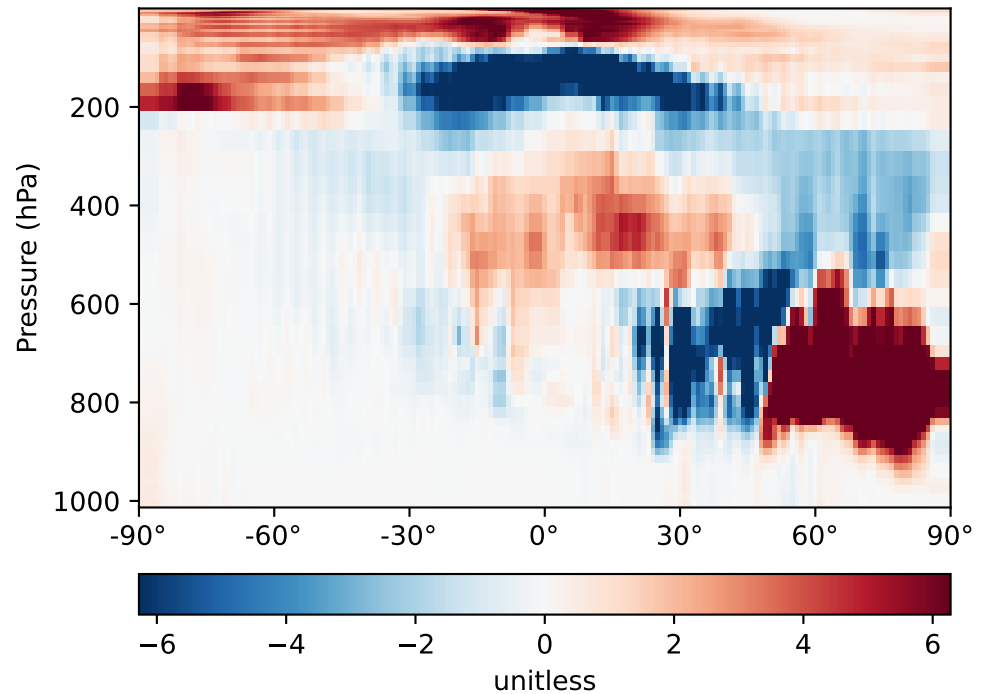
Difference (1x1.25)
Dev - Ref, Restricted Range [5%,95%]



Difference (1x1.25), Dynamic Range
GCHP_dev / GCHP_ref - GCC_dev / GCC_ref

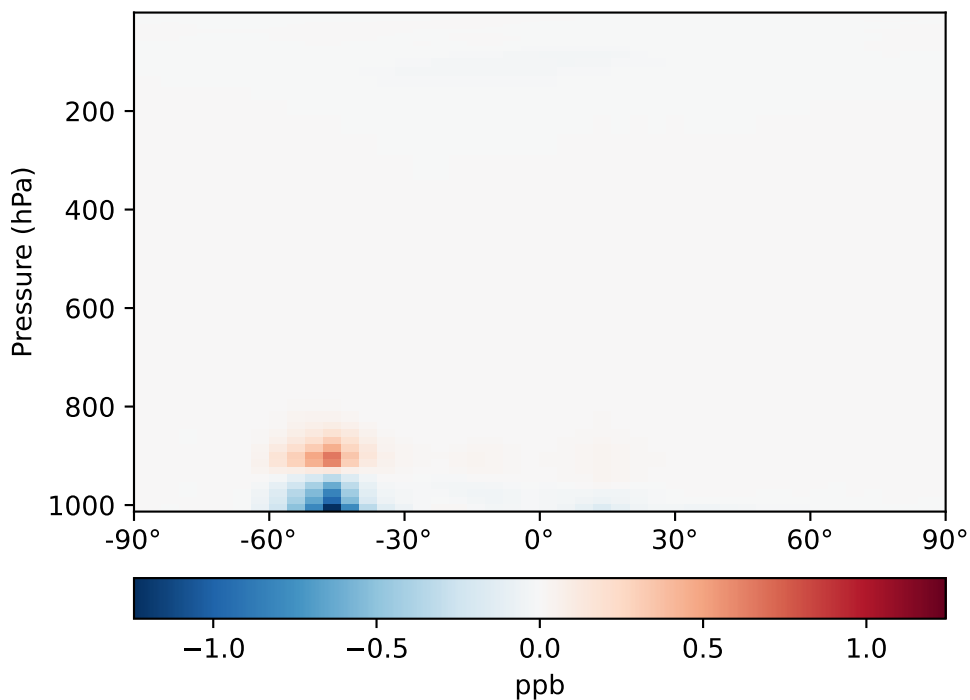


Difference (1x1.25), Restricted Range [5%,95%]
GCHP_dev / GCHP_ref - GCC_dev / GCC_ref

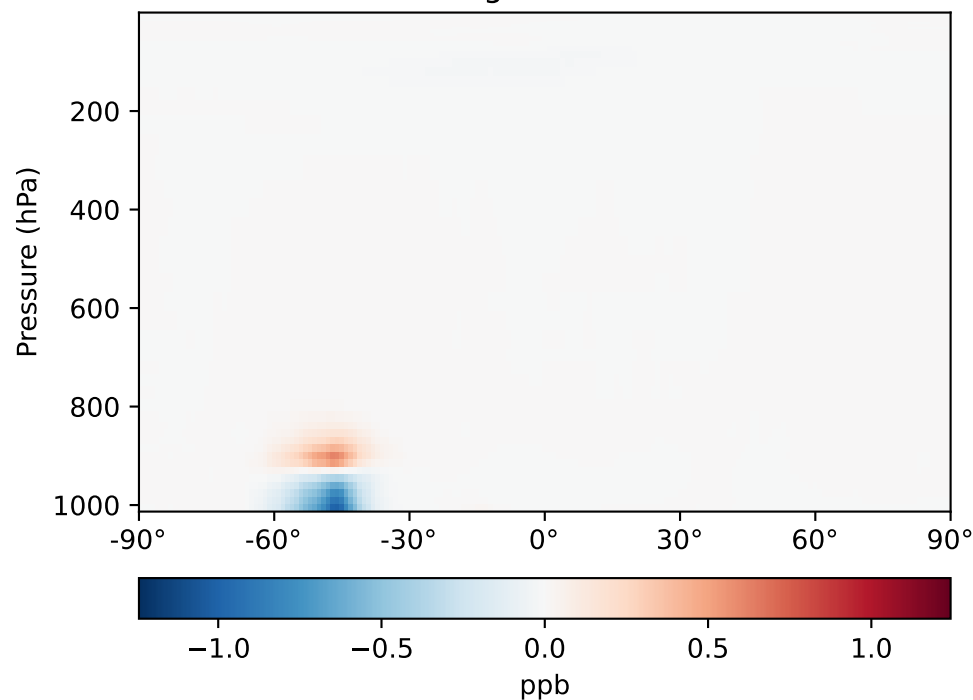


SpeciesConcVV_SALCAL, Zonal Mean

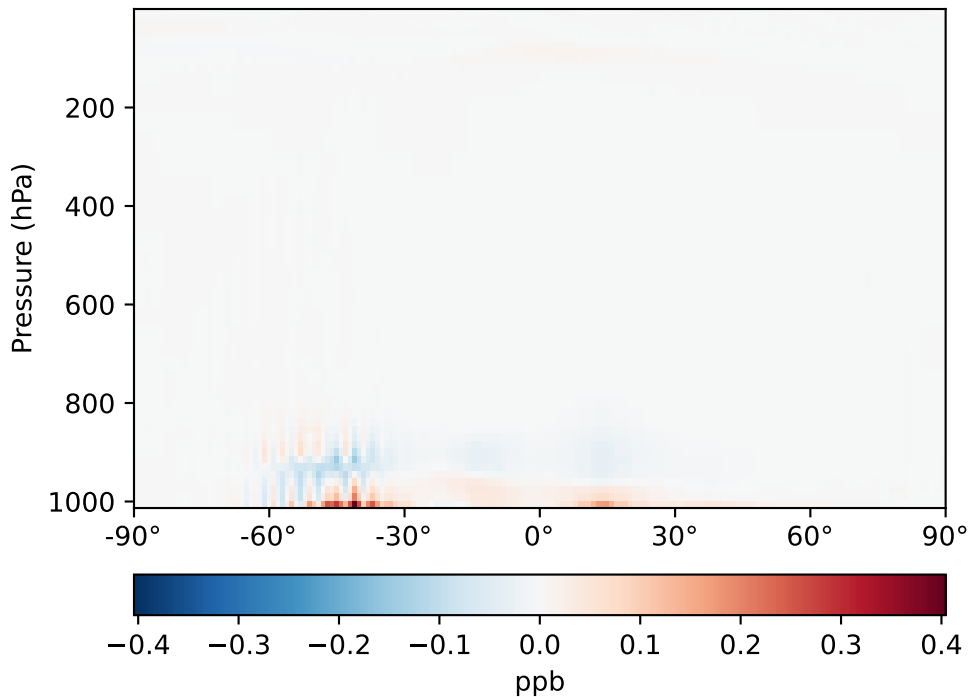
GCC_14.2.0_GEOS-IT - GCC_14.2.0_GEOS-FP (Ref)
4.0x5.0



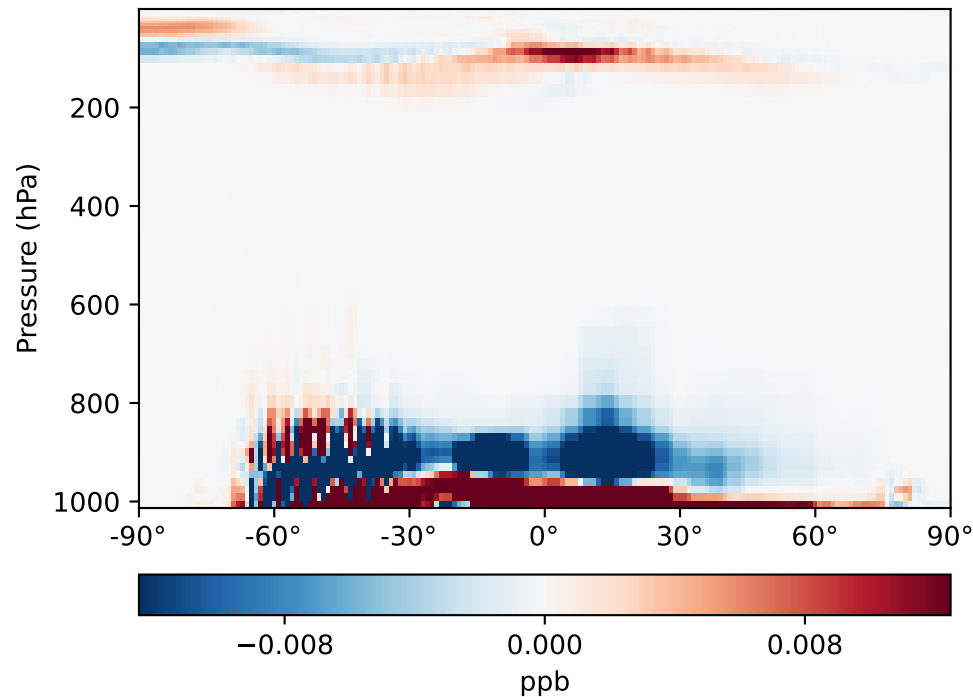
GCHP_14.2.0_GEOS-IT -
GCHP_14.2.0_GEOS-FP (Dev)
1x1.25 regrided from c24



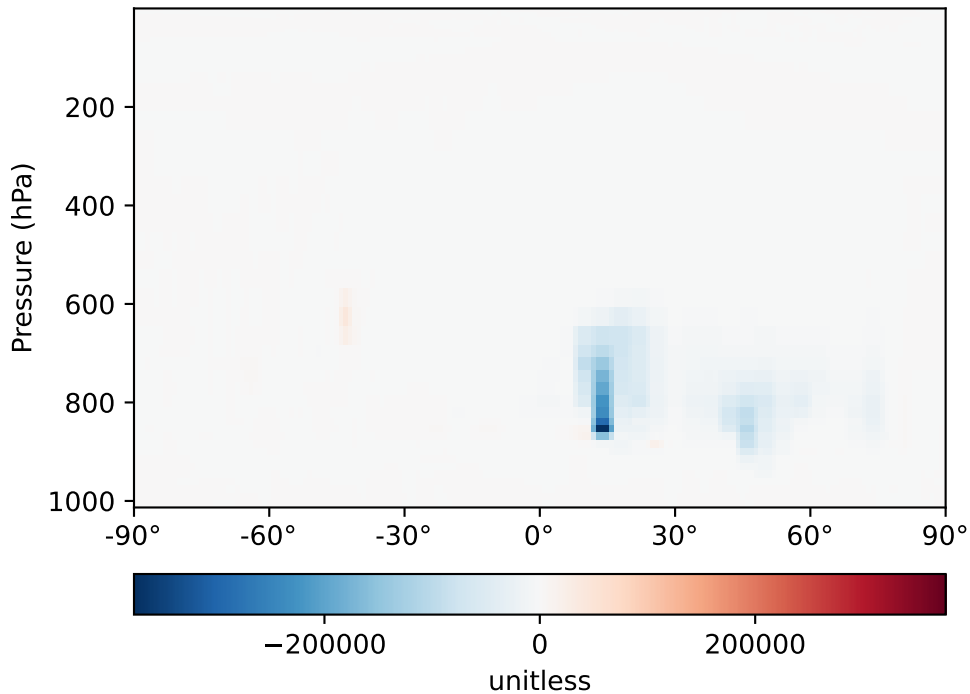
Difference (1x1.25)
Dev - Ref, Dynamic Range



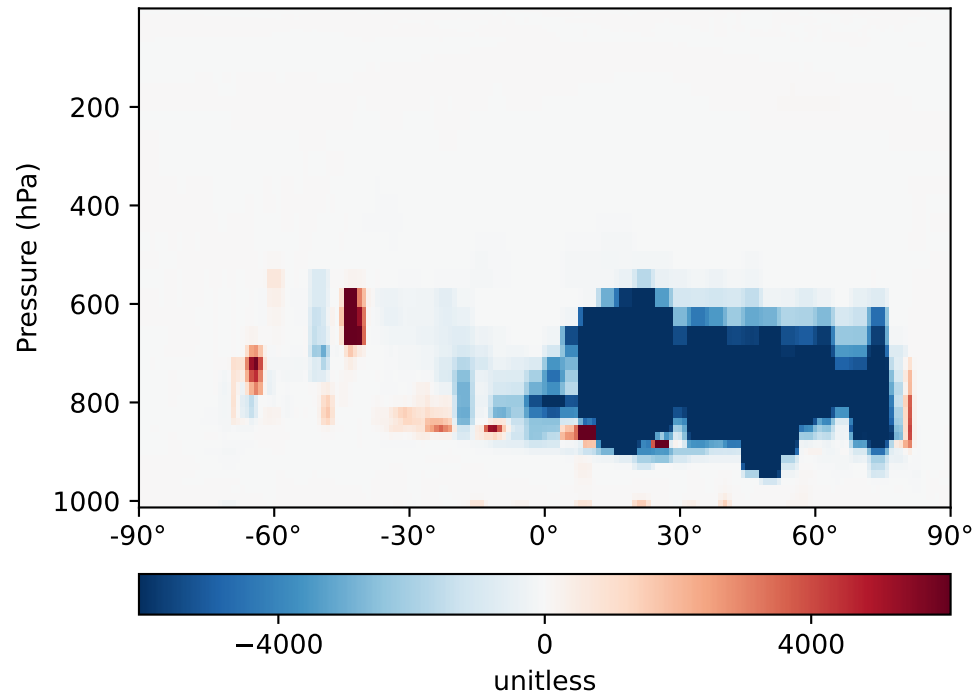
Difference (1x1.25)
Dev - Ref, Restricted Range [5%,95%]



Difference (1x1.25), Dynamic Range
GCHP_dev / GCHP_ref - GCC_dev / GCC_ref

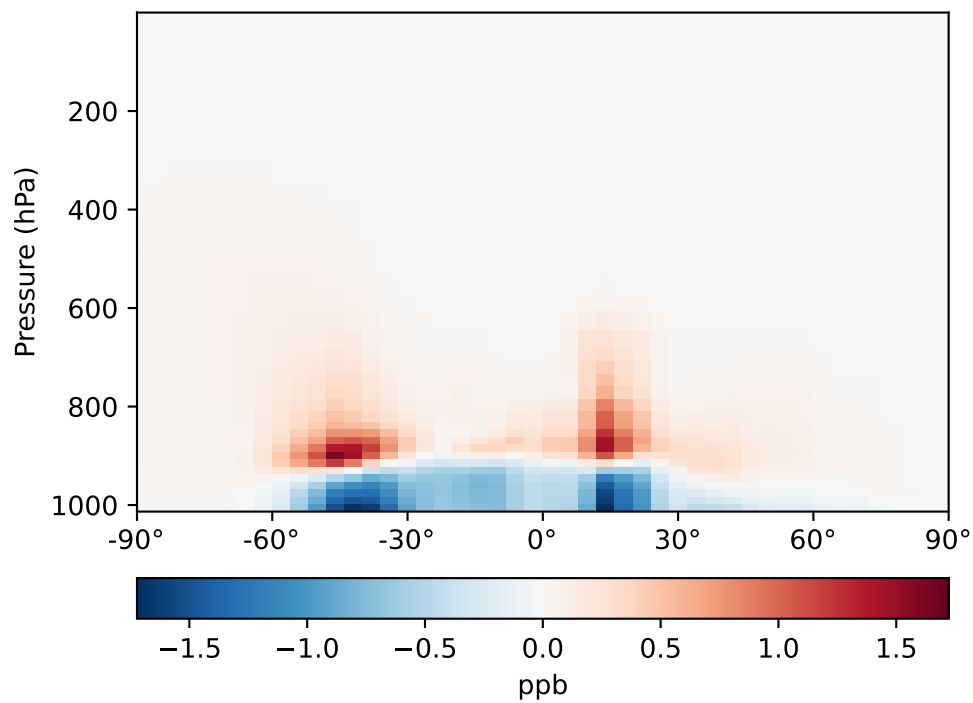


Difference (1x1.25), Restricted Range [5%,95%]
GCHP_dev / GCHP_ref - GCC_dev / GCC_ref

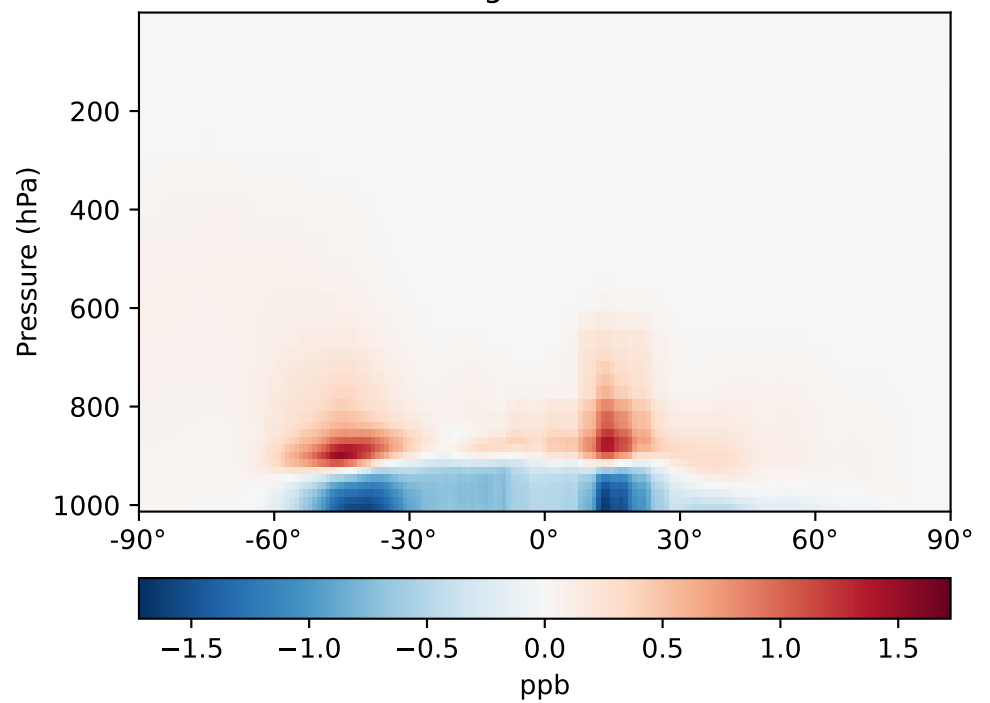


SpeciesConcVV_SALCCL, Zonal Mean

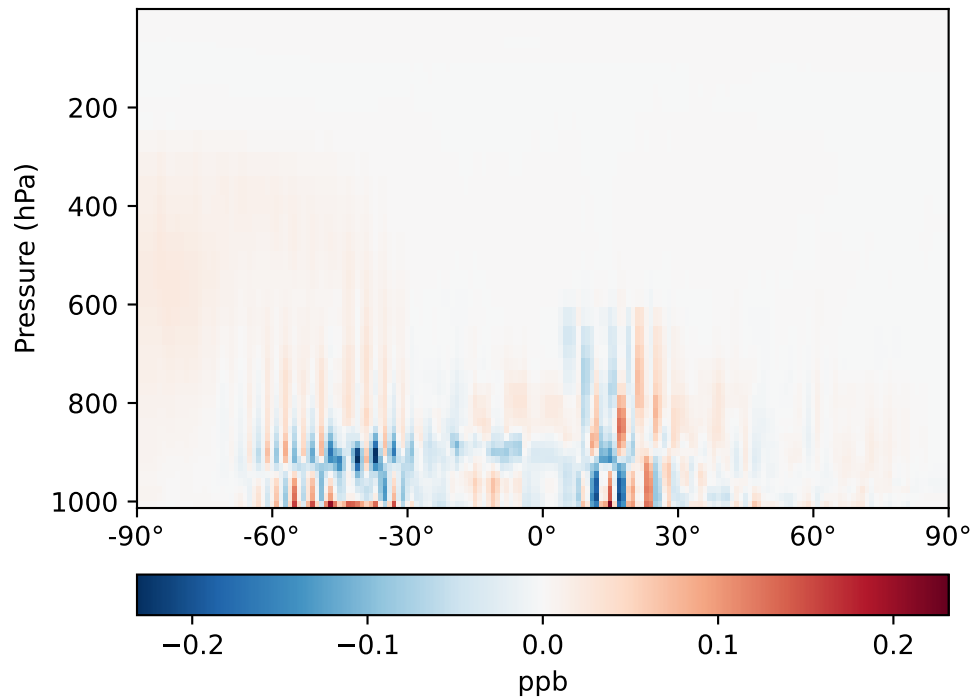
GCC_14.2.0_GEOS-IT - GCC_14.2.0_GEOS-FP (Ref)
4.0x5.0



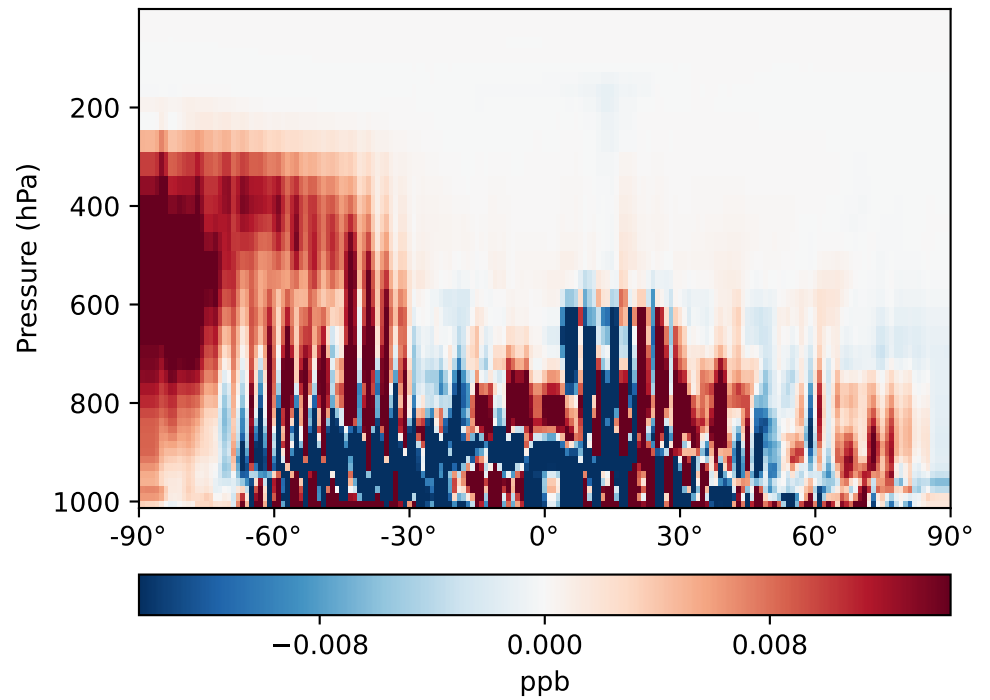
GCHP_14.2.0_GEOS-IT -
GCHP_14.2.0_GEOS-FP (Dev)
1x1.25 regrided from c24



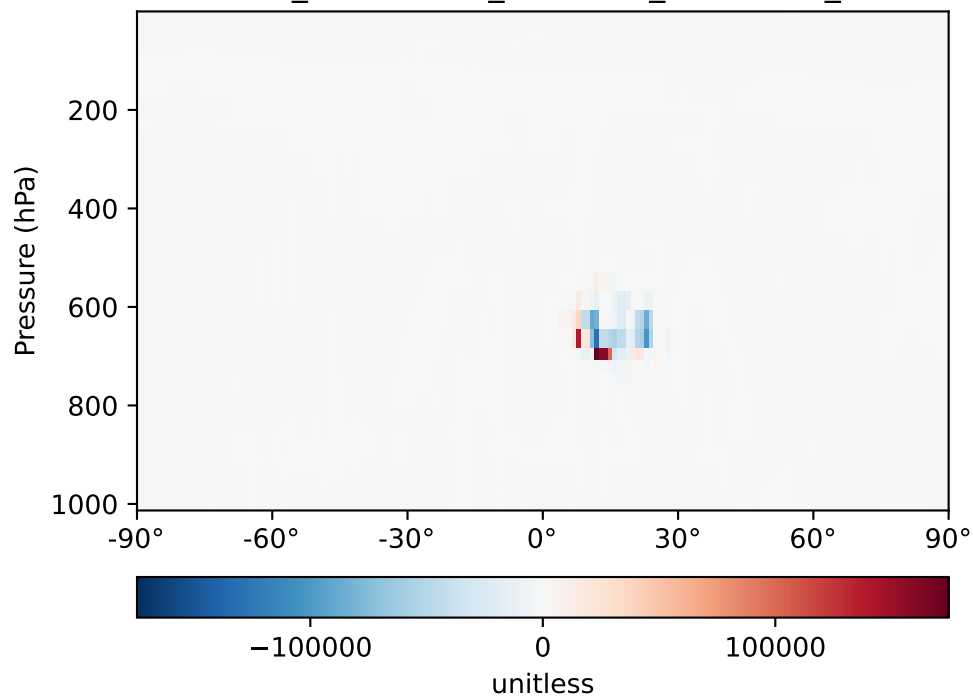
Difference (1x1.25)
Dev - Ref, Dynamic Range



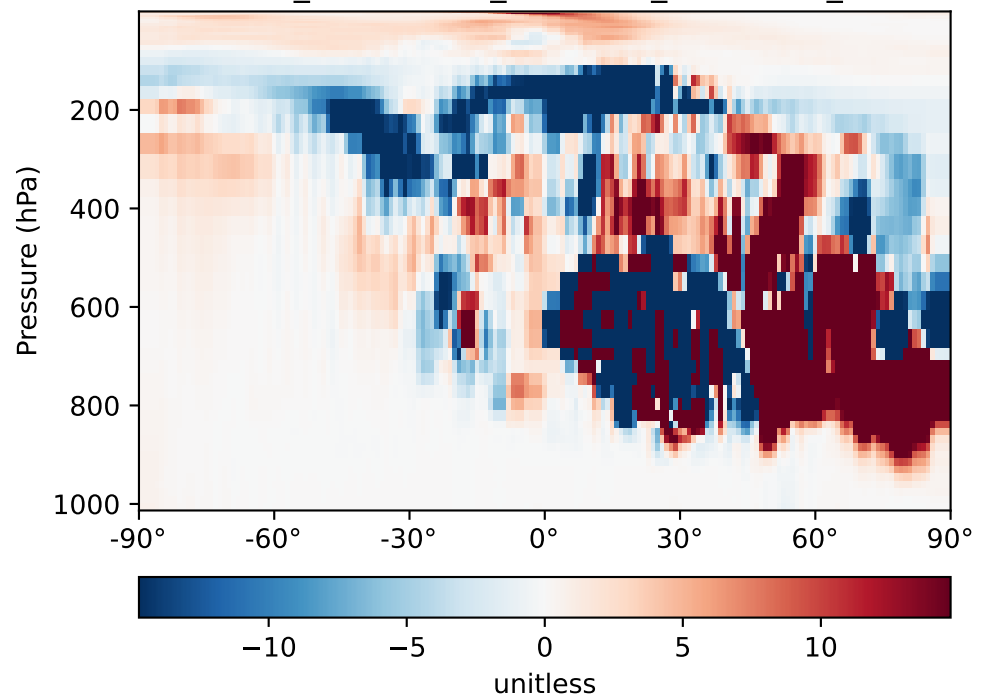
Difference (1x1.25)
Dev - Ref, Restricted Range [5%,95%]



Difference (1x1.25), Dynamic Range
GCHP_dev / GCHP_ref - GCC_dev / GCC_ref

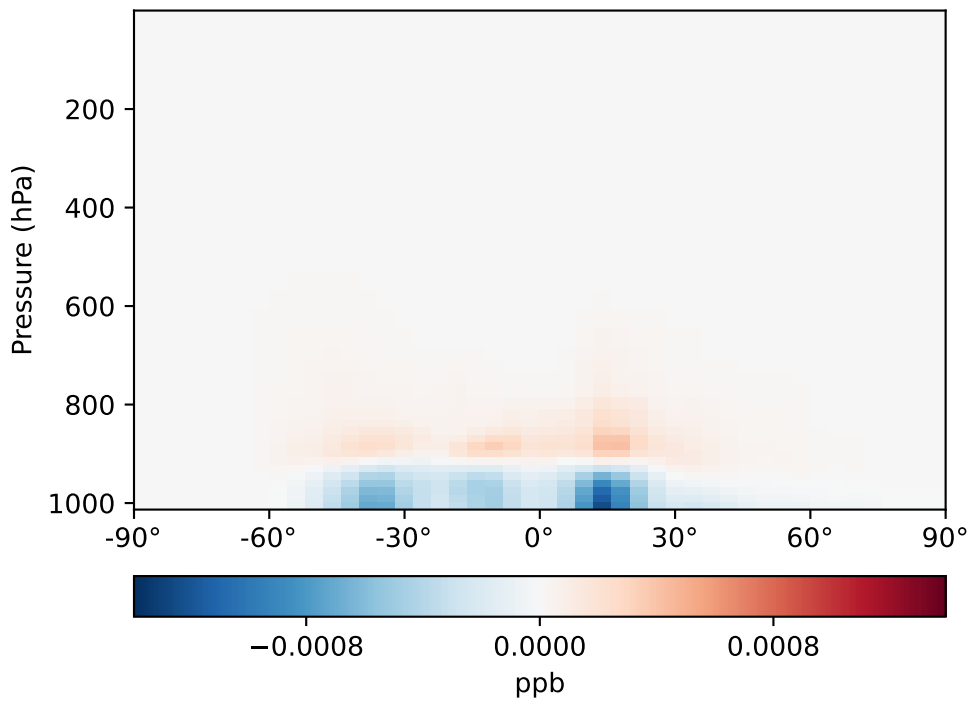


Difference (1x1.25), Restricted Range [5%,95%]
GCHP_dev / GCHP_ref - GCC_dev / GCC_ref

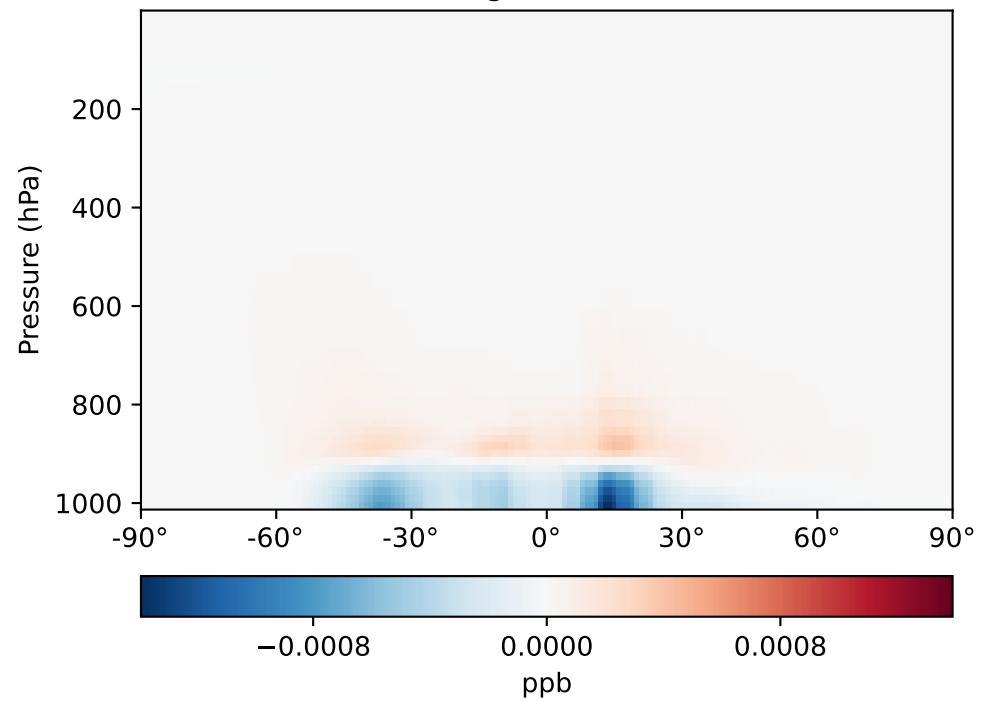


SpeciesConcVW_SO4s, Zonal Mean

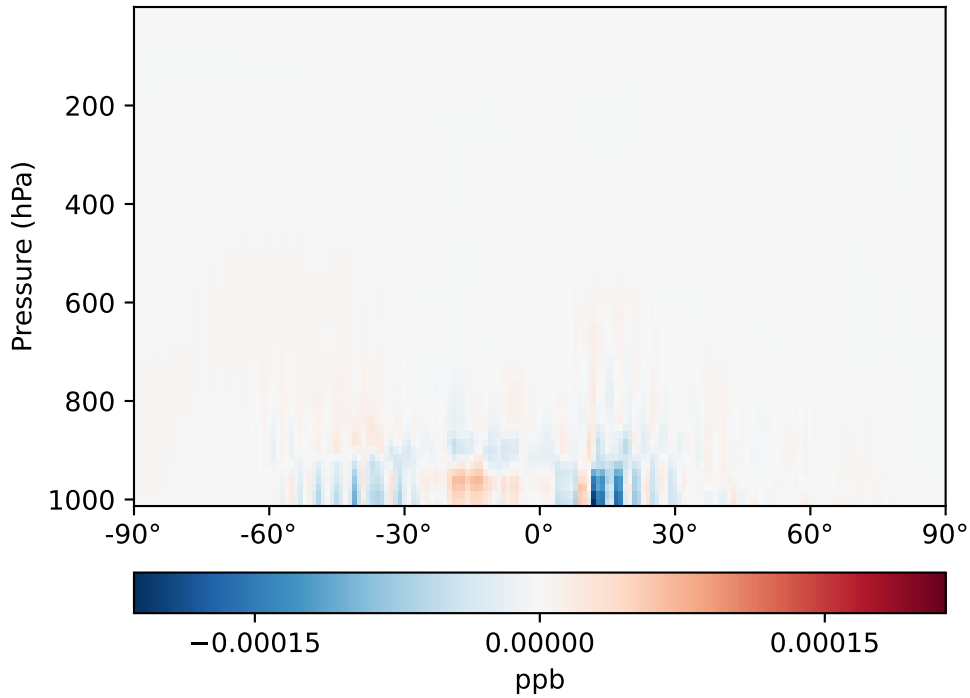
GCC_14.2.0_GEOS-IT - GCC_14.2.0_GEOS-FP (Ref)
4.0x5.0



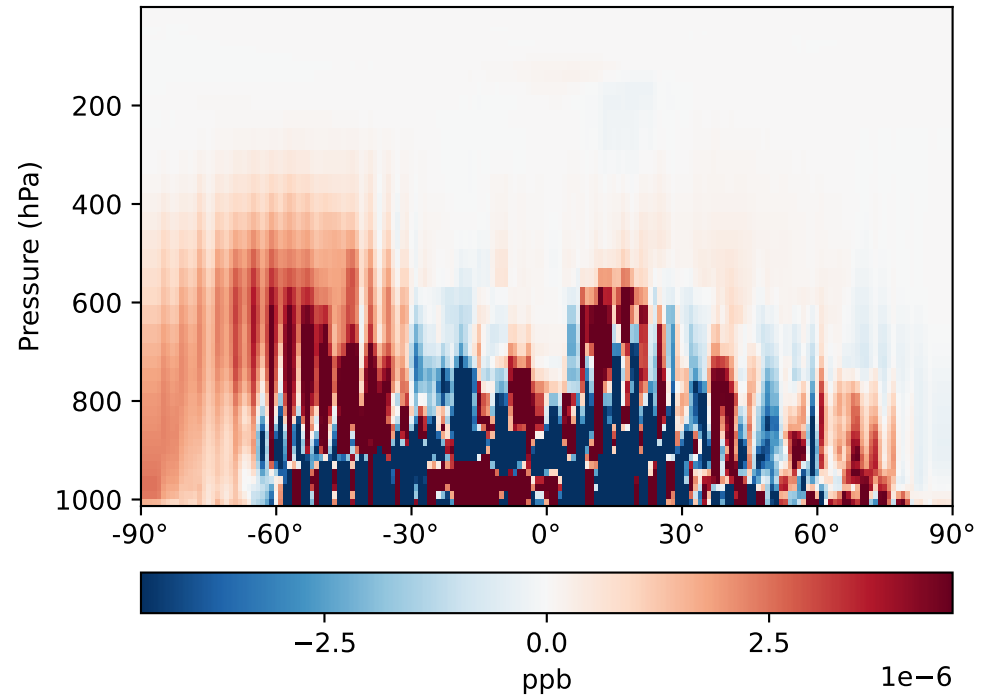
GCHP_14.2.0_GEOS-IT -
GCHP_14.2.0_GEOS-FP (Dev)
1x1.25 regrided from c24



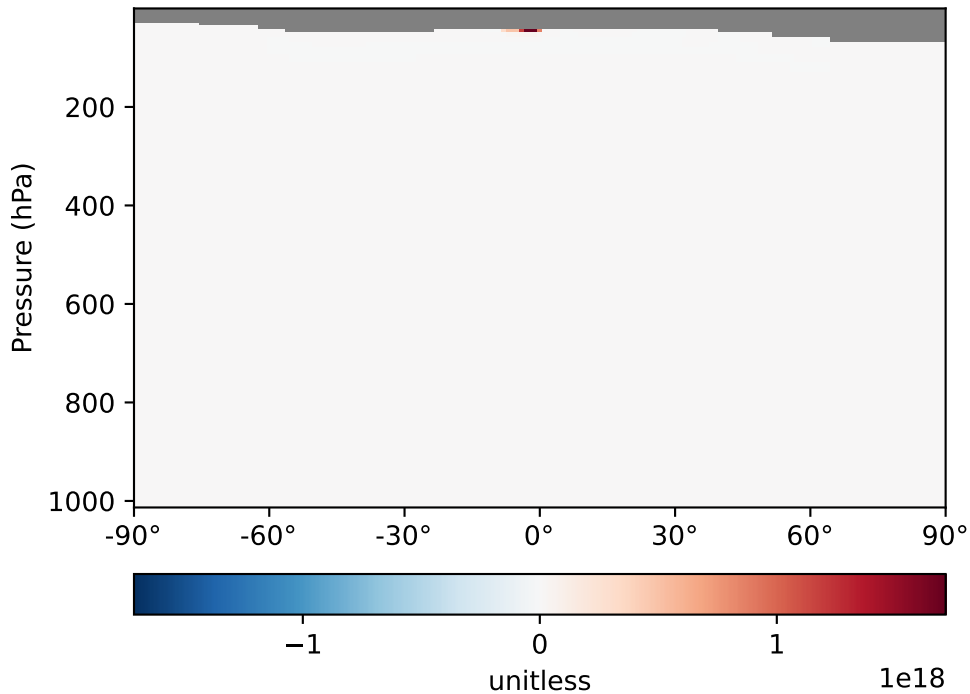
Difference (1x1.25)
Dev - Ref, Dynamic Range



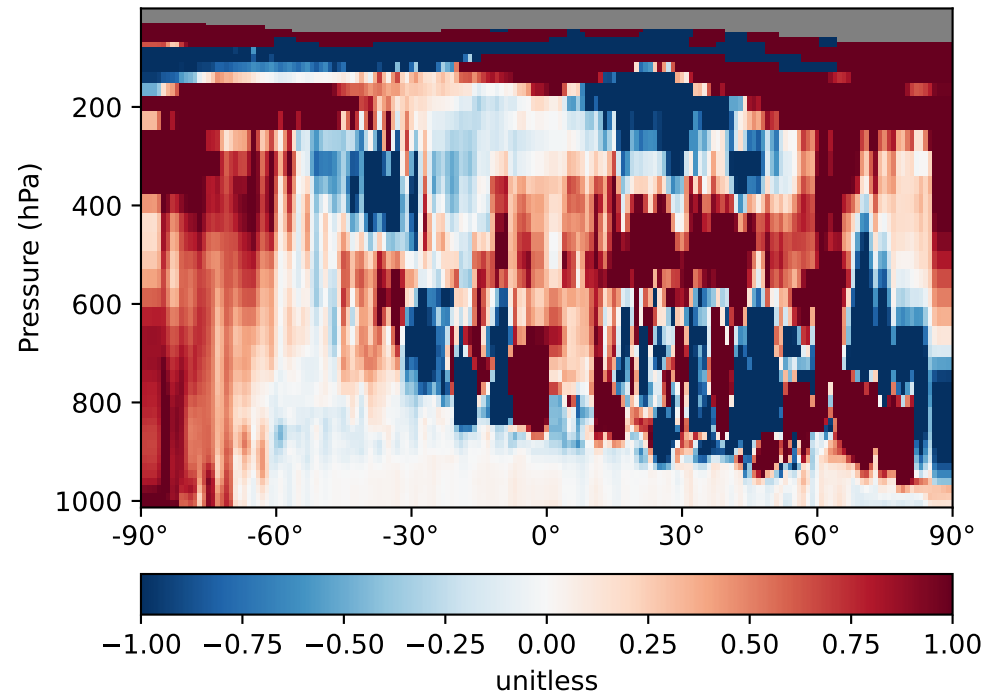
Difference (1x1.25)
Dev - Ref, Restricted Range [5%,95%]



Difference (1x1.25), Dynamic Range
GCHP_dev / GCHP_ref - GCC_dev / GCC_ref

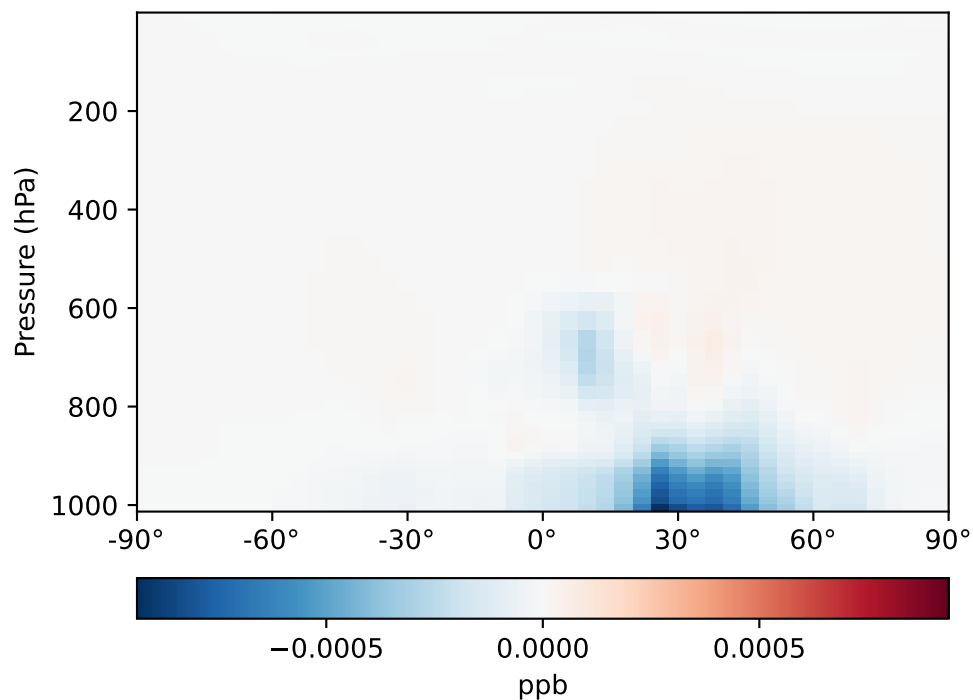


Difference (1x1.25), Restricted Range [5%,95%]
GCHP_dev / GCHP_ref - GCC_dev / GCC_ref

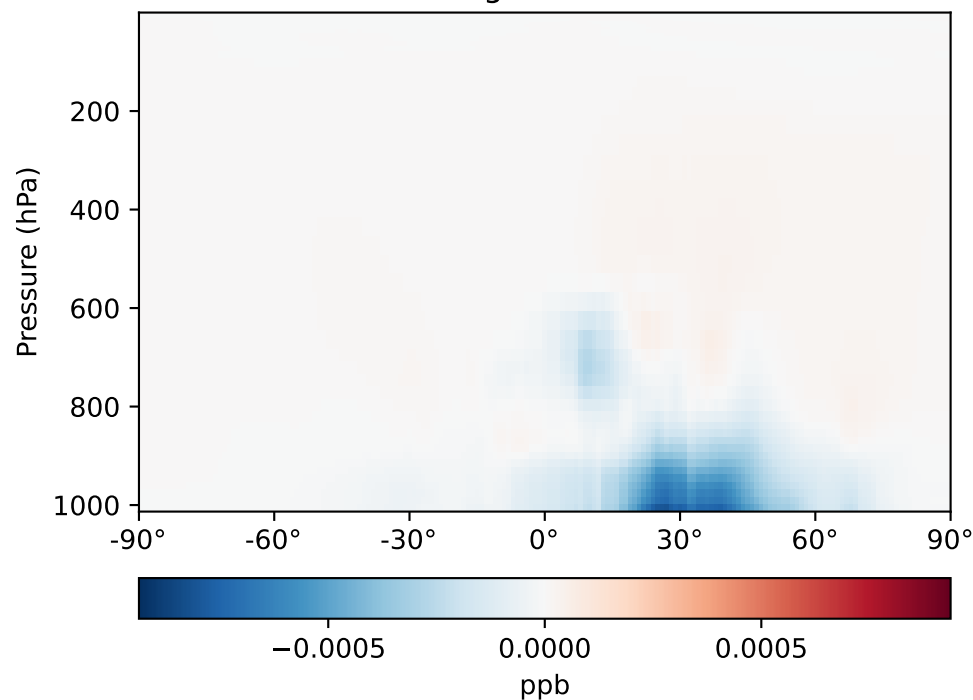


SpeciesConcVV_pFe, Zonal Mean

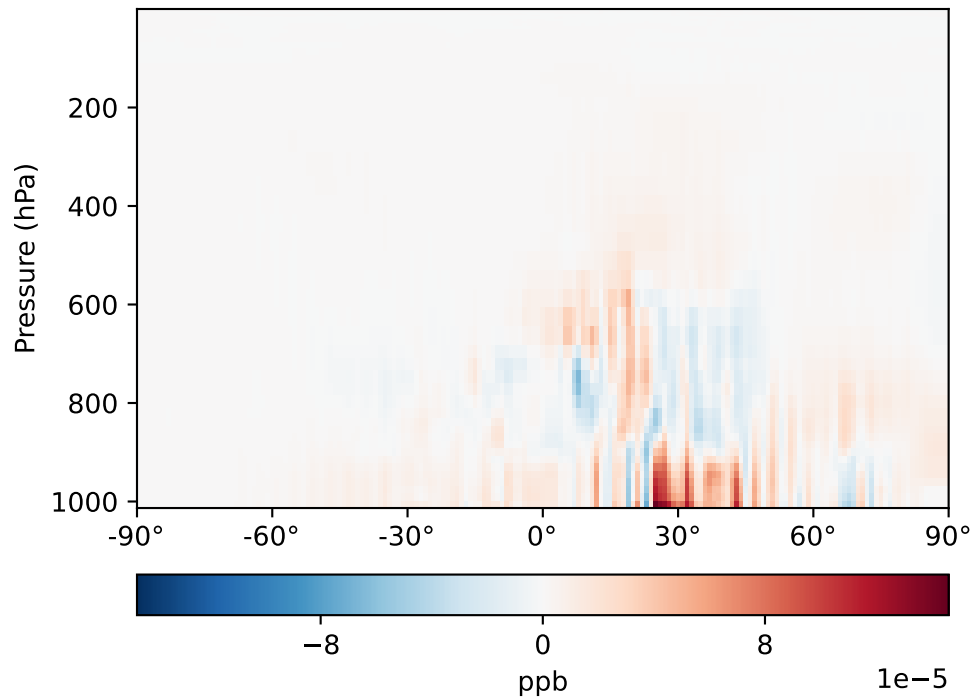
GCC_14.2.0_GEOS-IT - GCC_14.2.0_GEOS-FP (Ref)
4.0x5.0



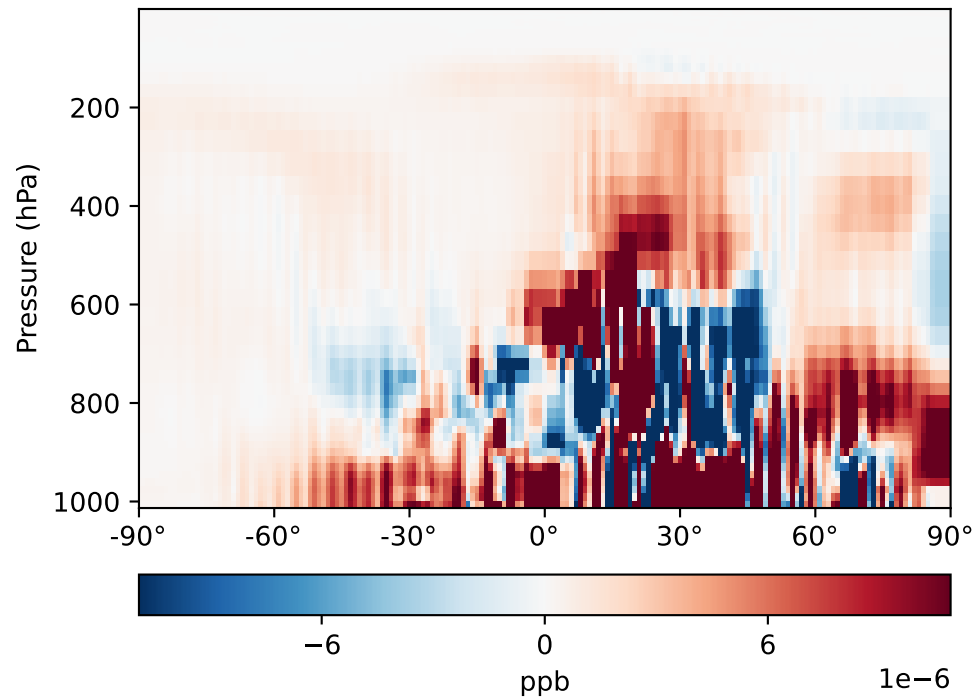
GCHP_14.2.0_GEOS-IT -
GCHP_14.2.0_GEOS-FP (Dev)
1x1.25 regridded from c24



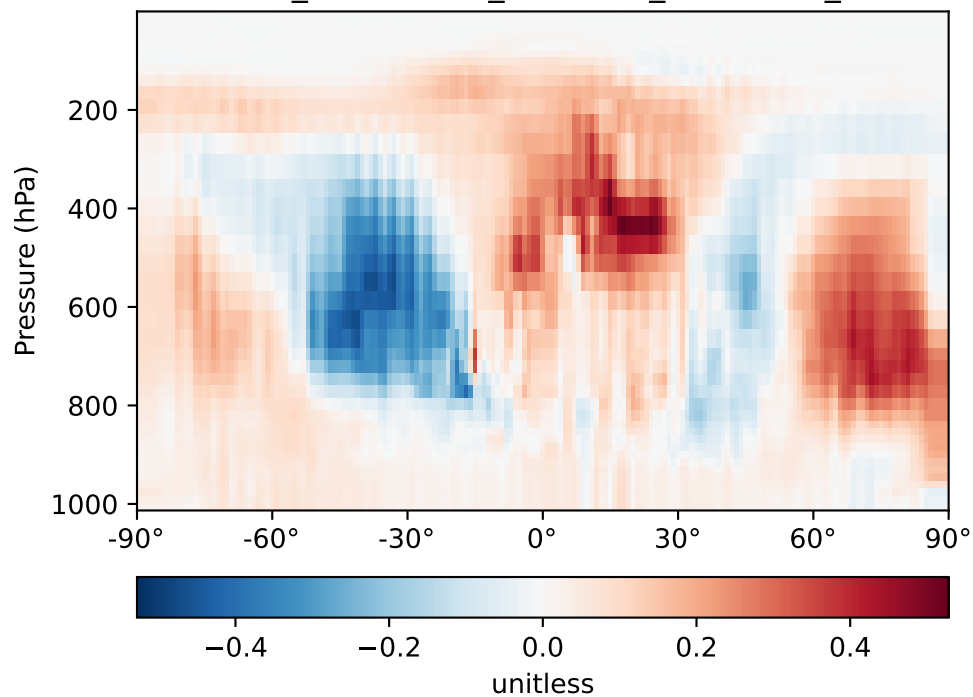
Difference (1x1.25)
Dev - Ref, Dynamic Range



Difference (1x1.25)
Dev - Ref, Restricted Range [5%,95%]



Difference (1x1.25), Dynamic Range
GCHP_dev / GCHP_ref - GCC_dev / GCC_ref



Difference (1x1.25), Restricted Range [5%,95%]
GCHP_dev / GCHP_ref - GCC_dev / GCC_ref

