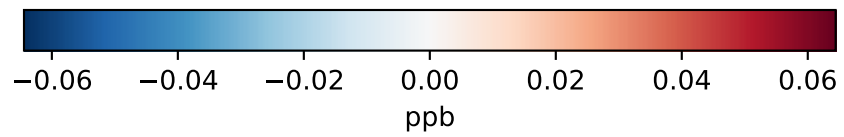
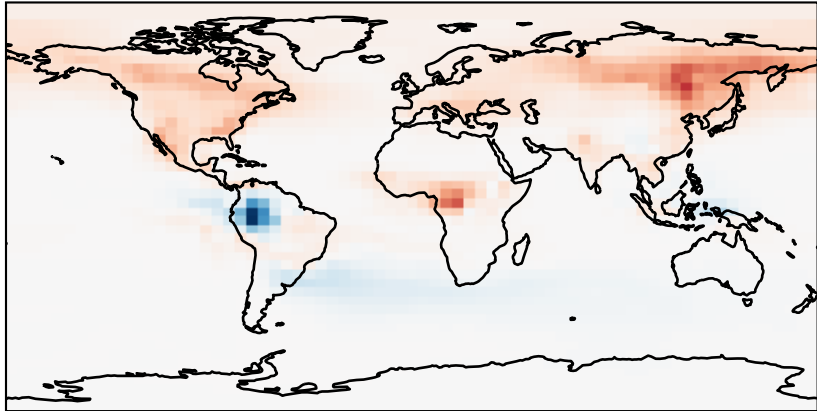
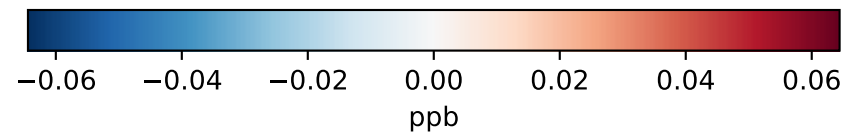
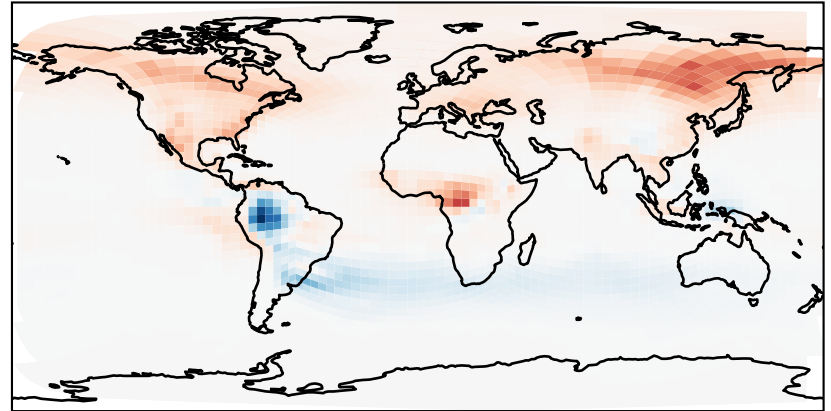


SpeciesConcVV_EOHH

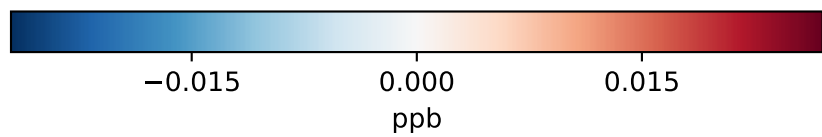
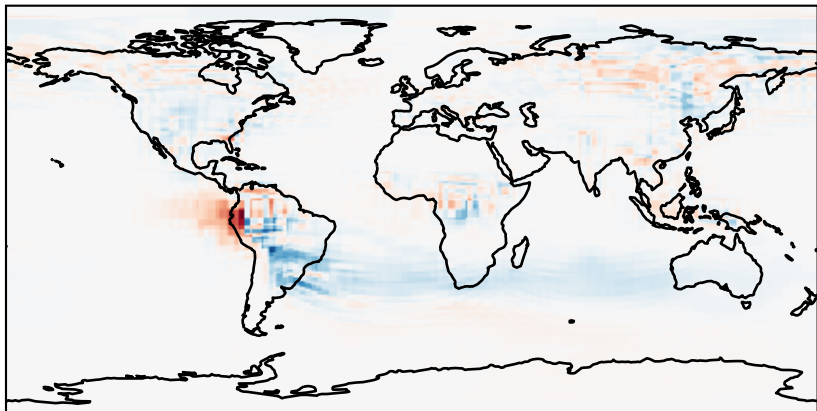
GCC_14.2.0_GEOS-IT - GCC_14.2.0_GEOS-FP (Ref)
4.0x5.0



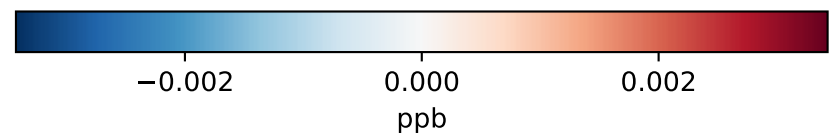
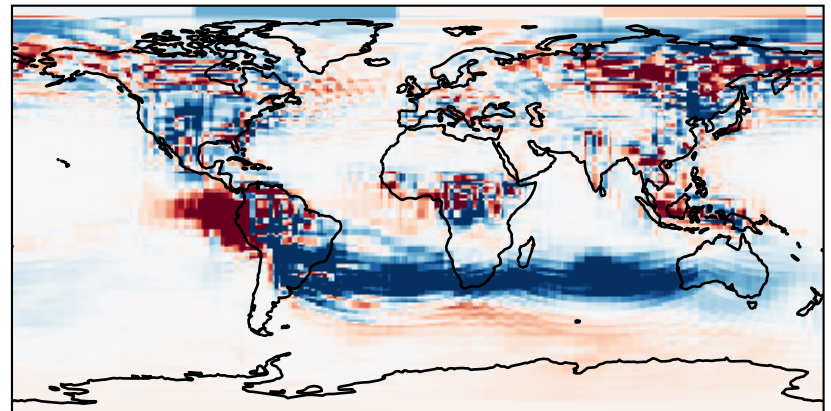
GCHP_14.2.0_GEOS-IT -
GCHP_14.2.0_GEOS-FP (Dev)
c24



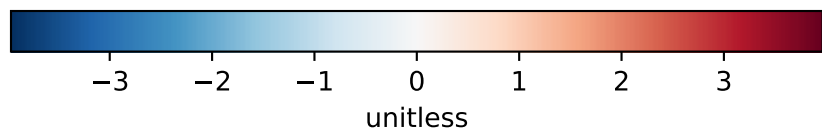
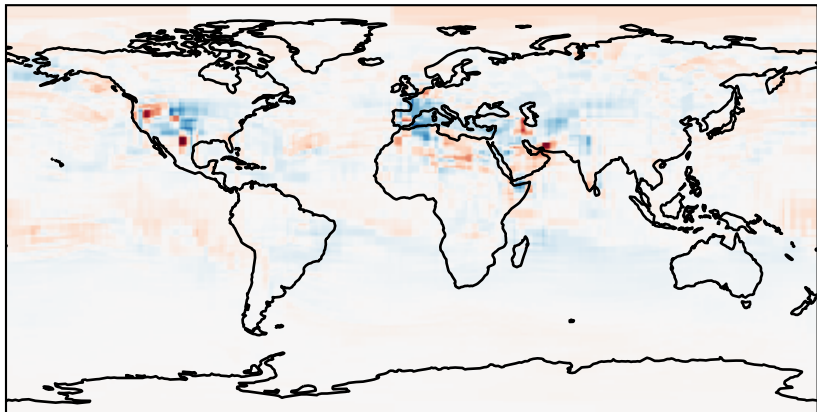
Difference (1x1.25)
Dev - Ref, Dynamic Range



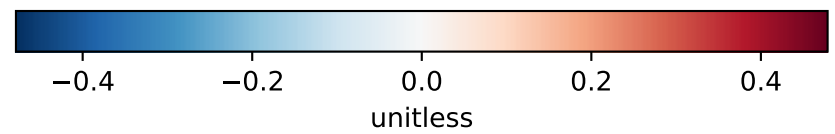
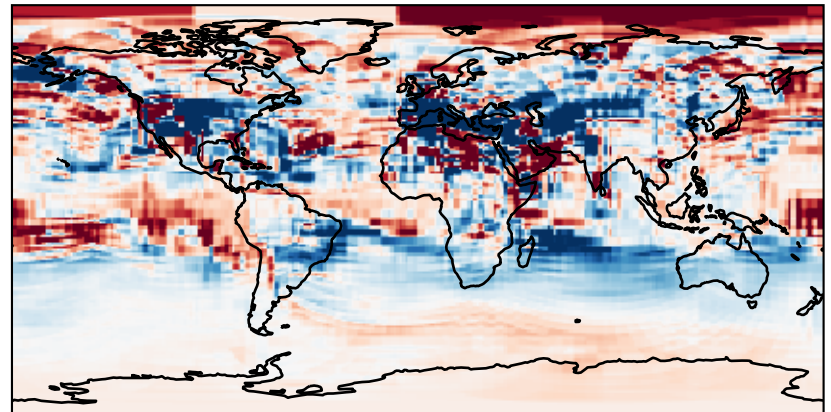
Difference (1x1.25)
Dev - Ref, Restricted Range [5%,95%]



Difference (1x1.25), Dynamic Range
GCHP_dev / GCHP_ref - GCC_dev / GCC_ref

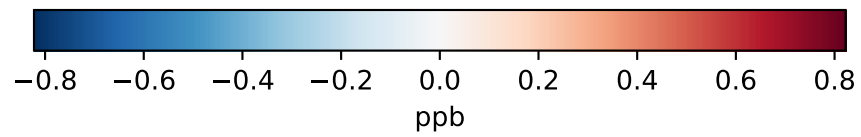
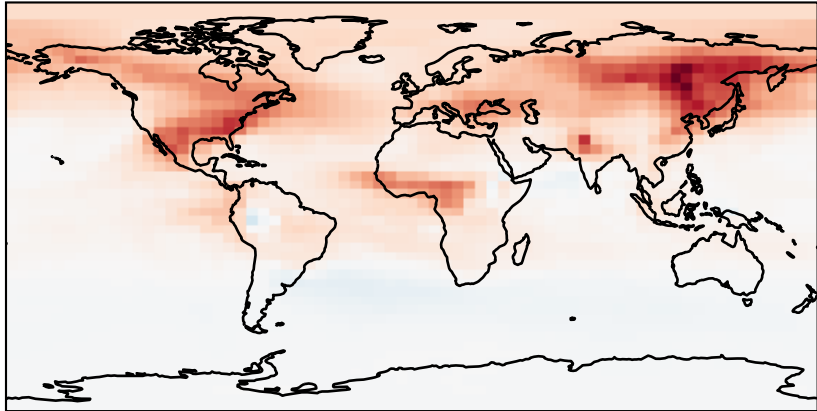


Difference (1x1.25), Restricted Range [5%,95%]
GCHP_dev / GCHP_ref - GCC_dev / GCC_ref

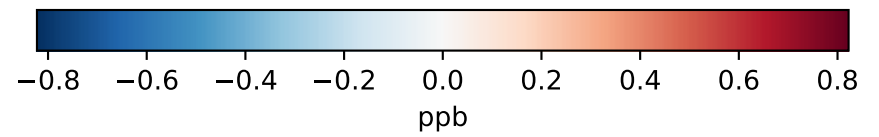
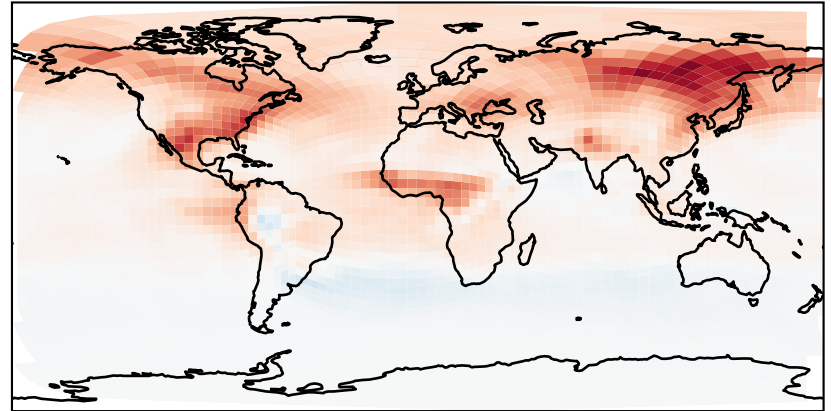


SpeciesConcVV_MOH

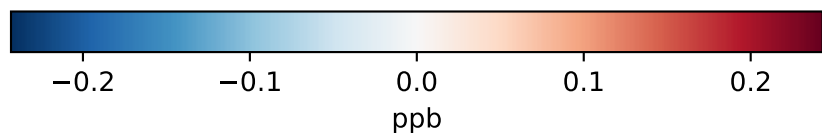
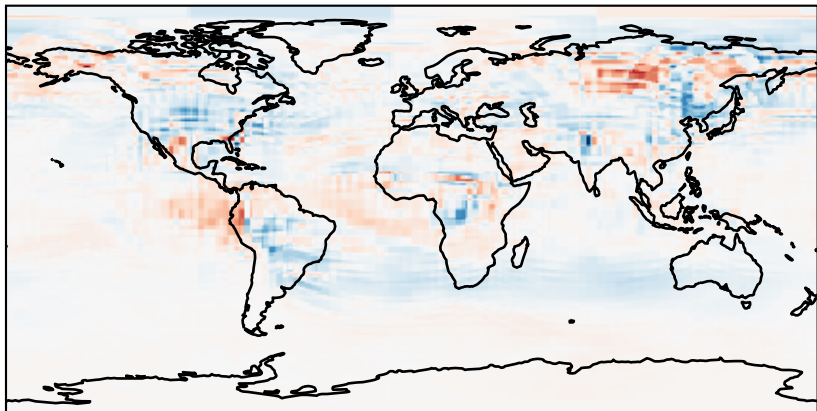
GCC_14.2.0_GEOS-IT - GCC_14.2.0_GEOS-FP (Ref)
4.0x5.0



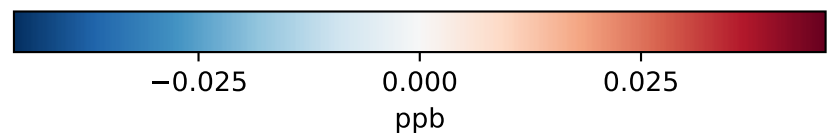
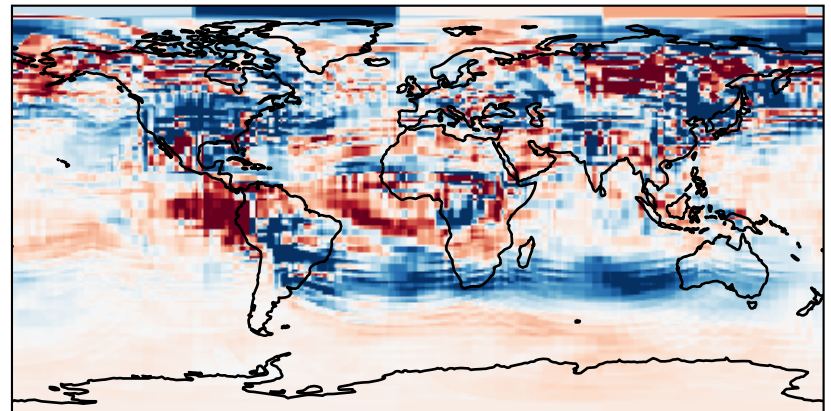
GCHP_14.2.0_GEOS-IT -
GCHP_14.2.0_GEOS-FP (Dev)
c24



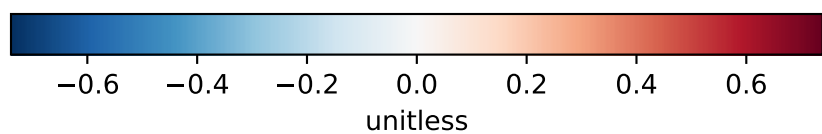
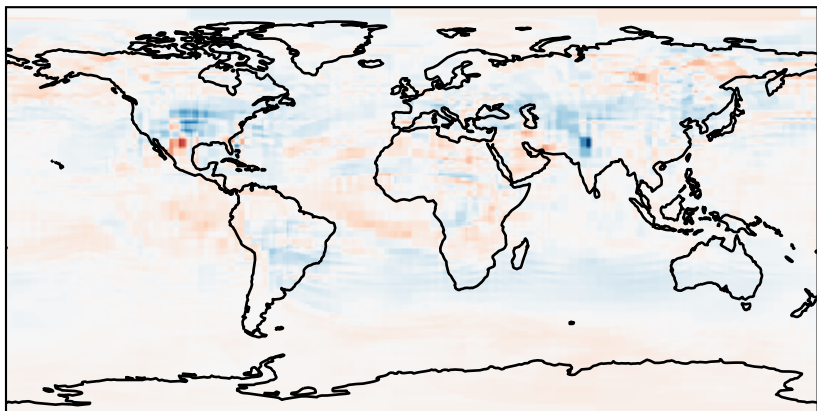
Difference (1x1.25)
Dev - Ref, Dynamic Range



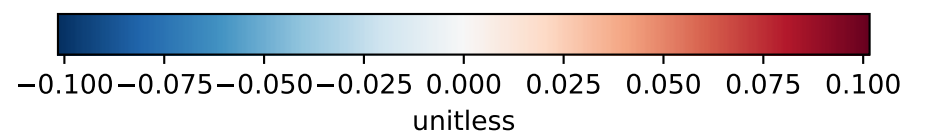
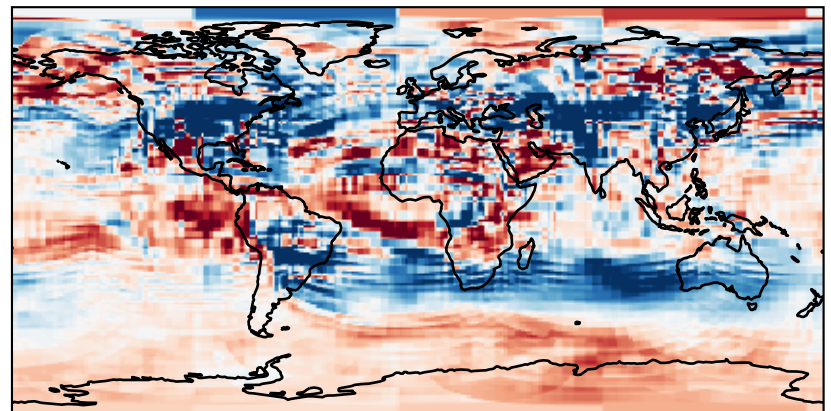
Difference (1x1.25)
Dev - Ref, Restricted Range [5%,95%]



Difference (1x1.25), Dynamic Range
GCHP_dev / GCHP_ref - GCC_dev / GCC_ref

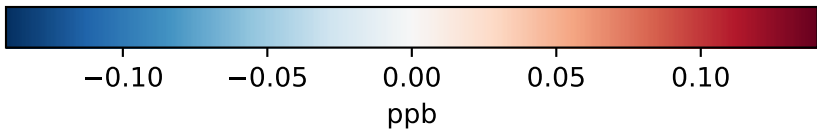
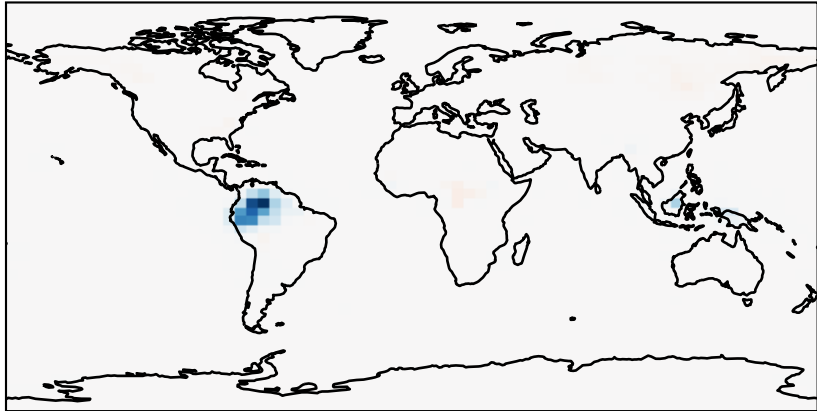


Difference (1x1.25), Restricted Range [5%,95%]
GCHP_dev / GCHP_ref - GCC_dev / GCC_ref

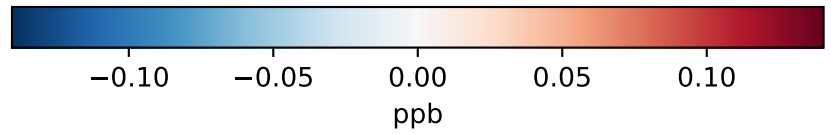
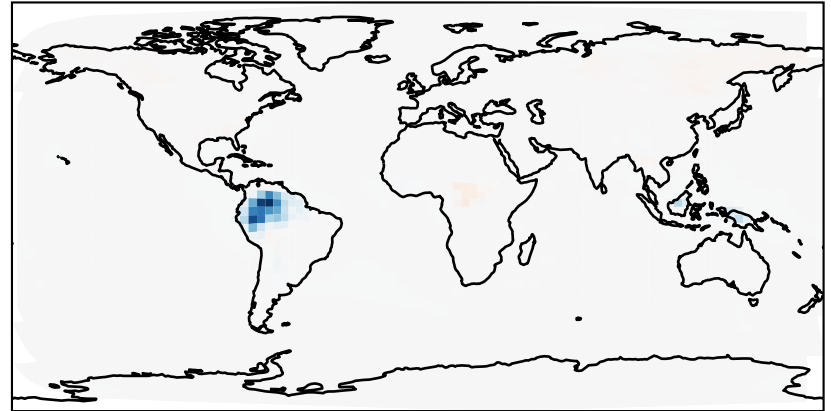


SpeciesConcVW_ISOP

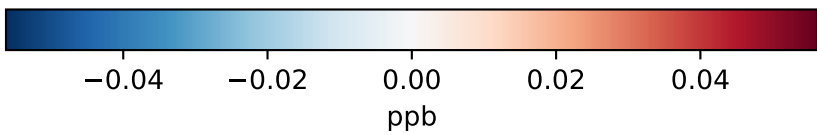
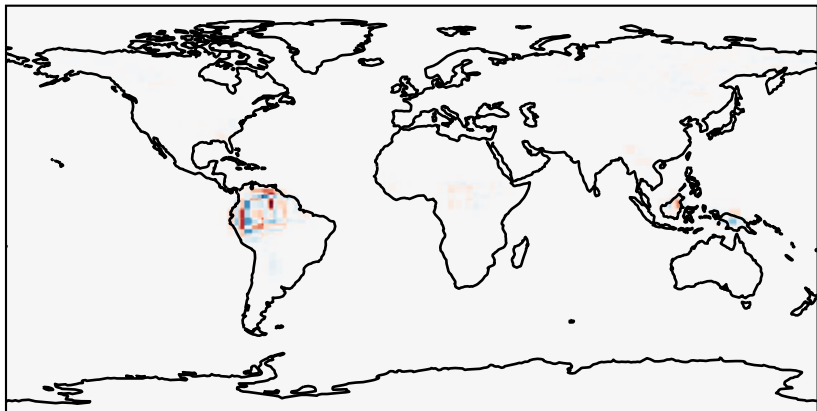
GCC_14.2.0_GEOS-IT - GCC_14.2.0_GEOS-FP (Ref)
4.0x5.0



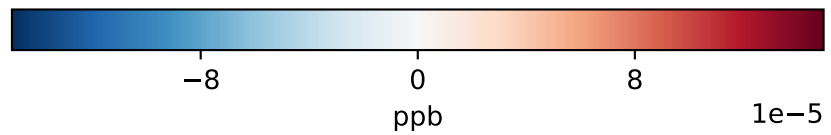
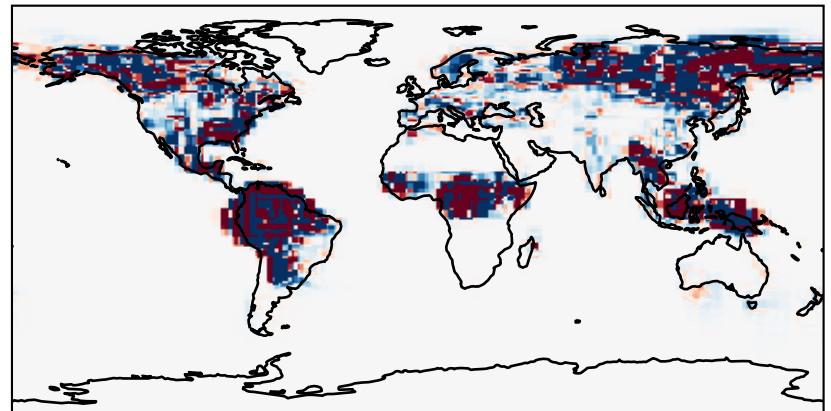
GCHP_14.2.0_GEOS-IT -
GCHP_14.2.0_GEOS-FP (Dev)
c24



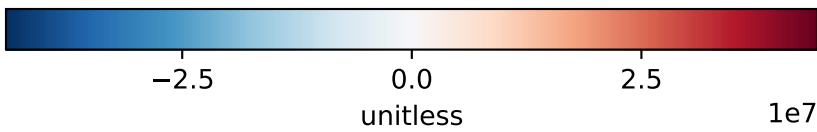
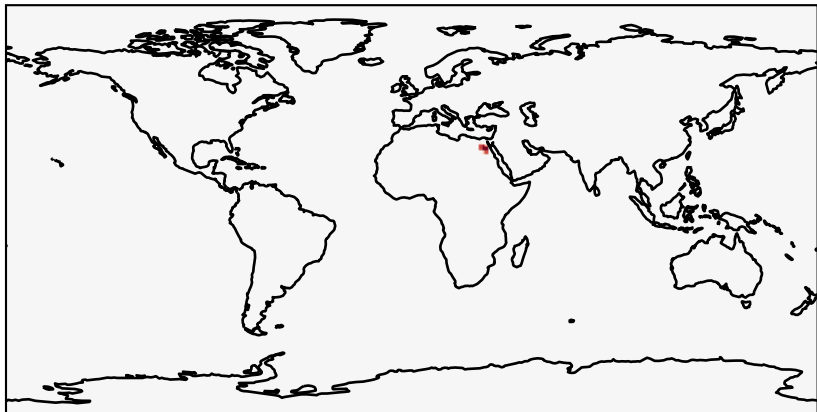
Difference (1x1.25)
Dev - Ref, Dynamic Range



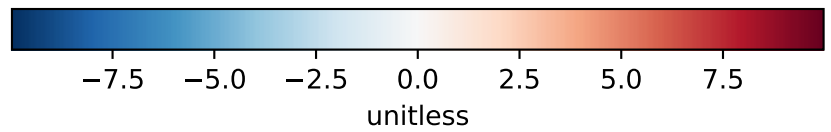
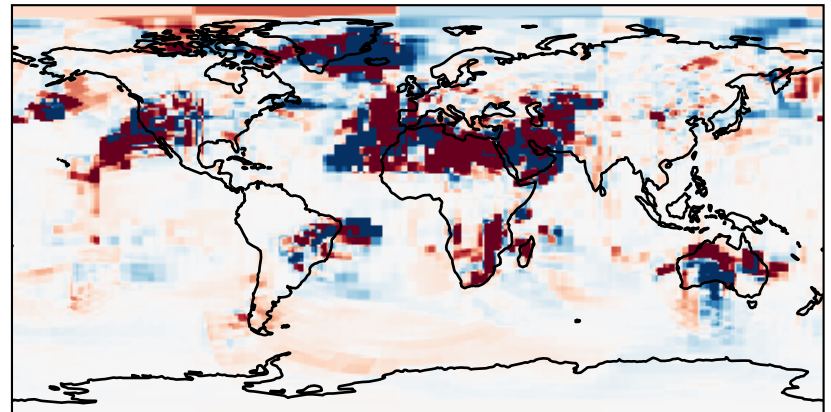
Difference (1x1.25)
Dev - Ref, Restricted Range [5%,95%]



Difference (1x1.25), Dynamic Range
GCHP_dev / GCHP_ref - GCC_dev / GCC_ref

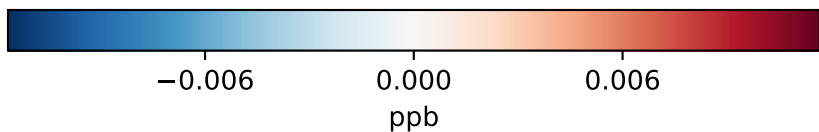
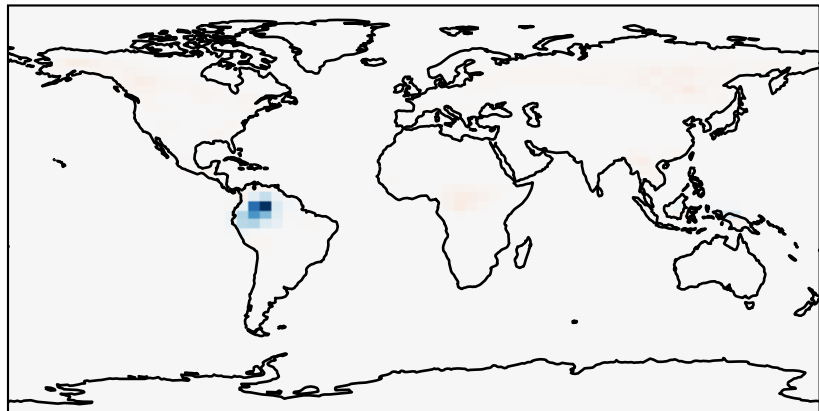


Difference (1x1.25), Restricted Range [5%,95%]
GCHP_dev / GCHP_ref - GCC_dev / GCC_ref

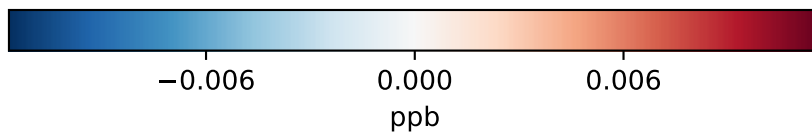
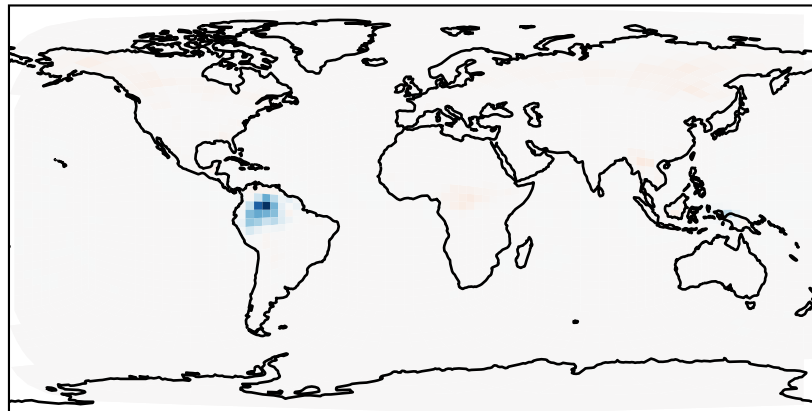


SpeciesConcVV_MTPA

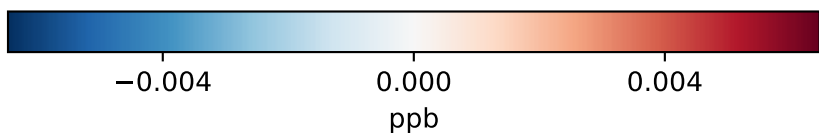
GCC_14.2.0_GEOS-IT - GCC_14.2.0_GEOS-FP (Ref)
4.0x5.0



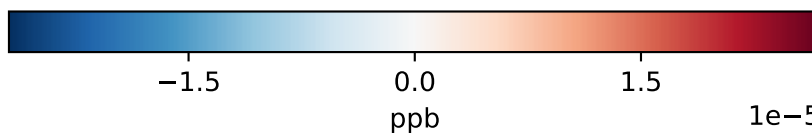
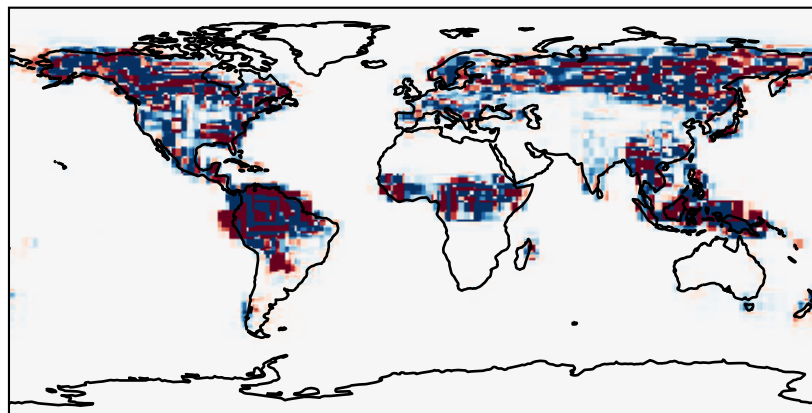
GCHP_14.2.0_GEOS-IT -
GCHP_14.2.0_GEOS-FP (Dev)
c24



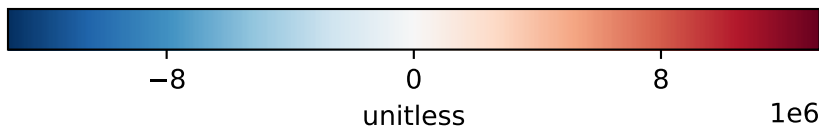
Difference (1x1.25)
Dev - Ref, Dynamic Range



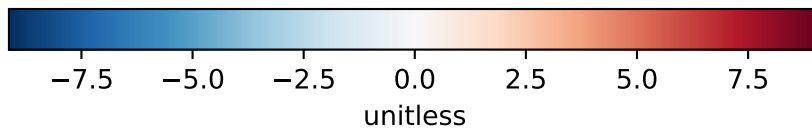
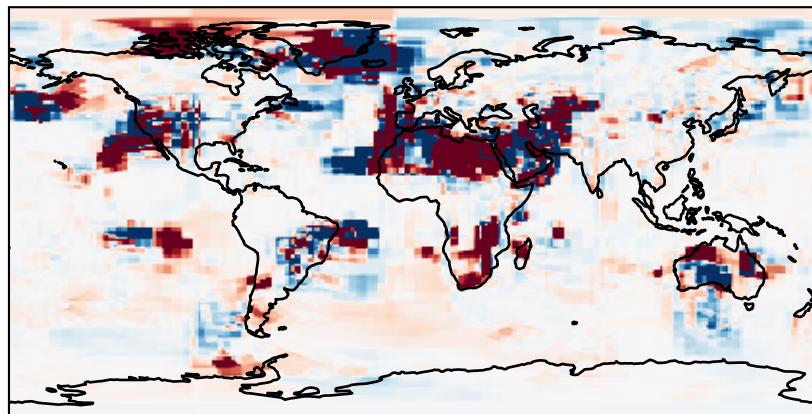
Difference (1x1.25)
Dev - Ref, Restricted Range [5%,95%]



Difference (1x1.25), Dynamic Range
GCHP_dev / GCHP_ref - GCC_dev / GCC_ref

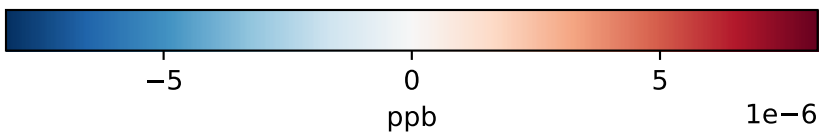
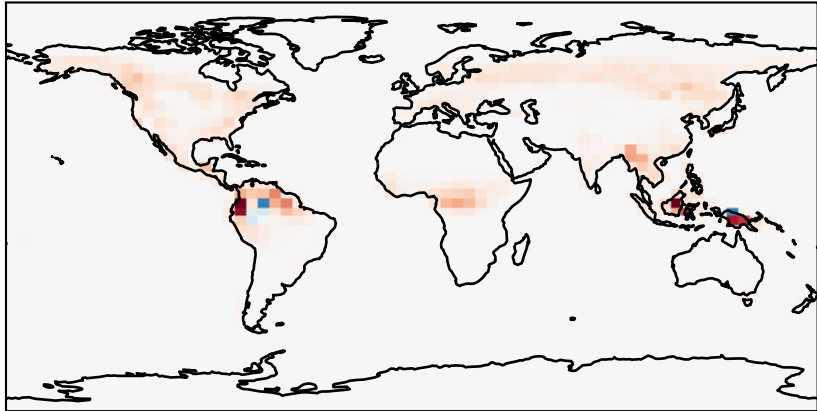


Difference (1x1.25), Restricted Range [5%,95%]
GCHP_dev / GCHP_ref - GCC_dev / GCC_ref

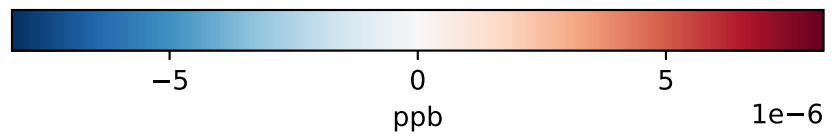
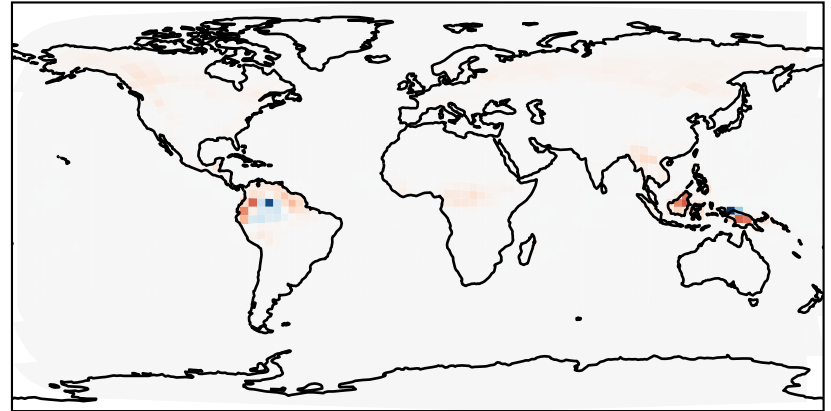


SpeciesConcVV_MTPO

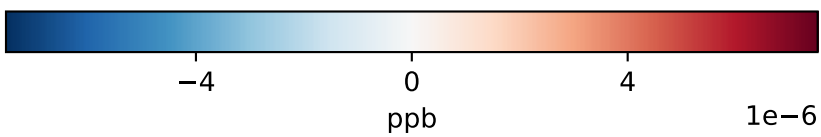
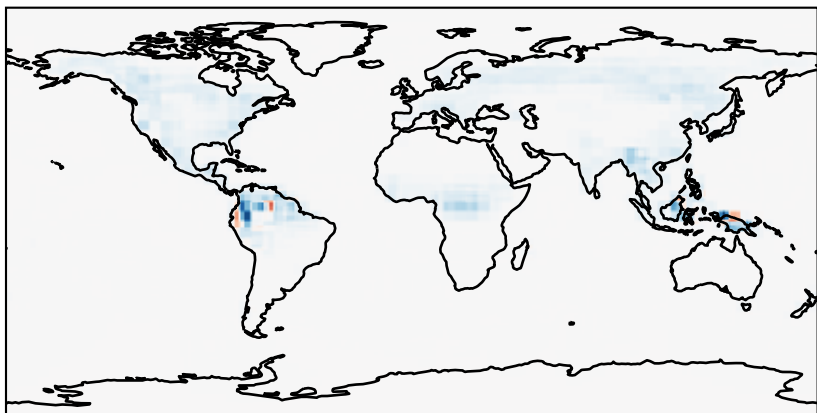
GCC_14.2.0_GEOS-IT - GCC_14.2.0_GEOS-FP (Ref)
4.0x5.0



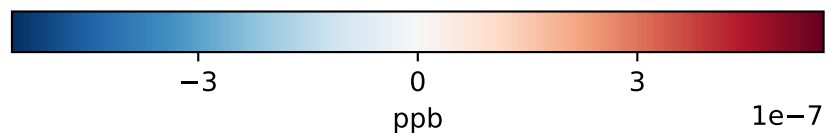
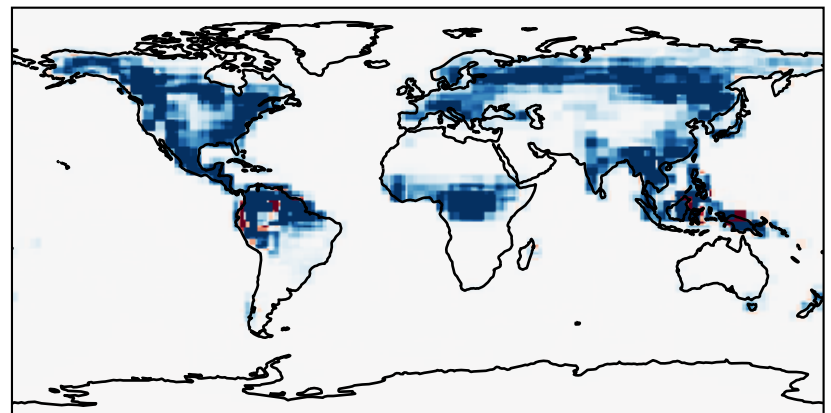
GCHP_14.2.0_GEOS-IT -
GCHP_14.2.0_GEOS-FP (Dev)
c24



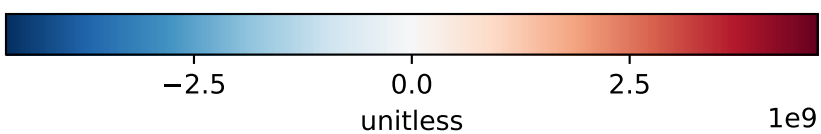
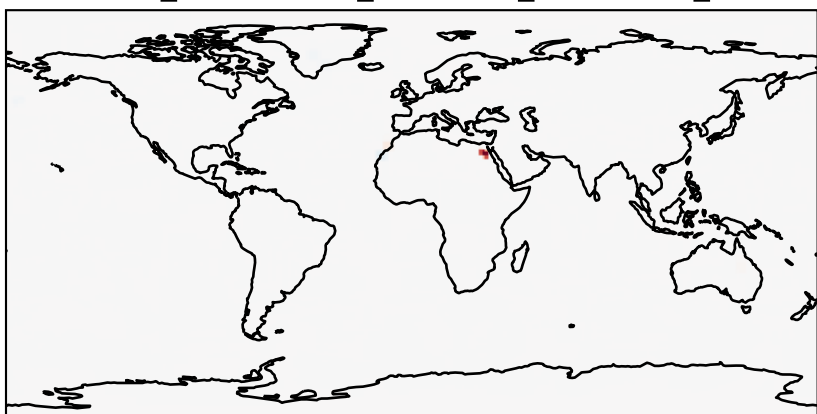
Difference (1x1.25)
Dev - Ref, Dynamic Range



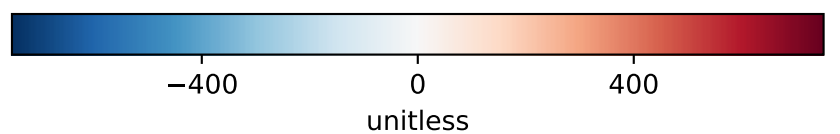
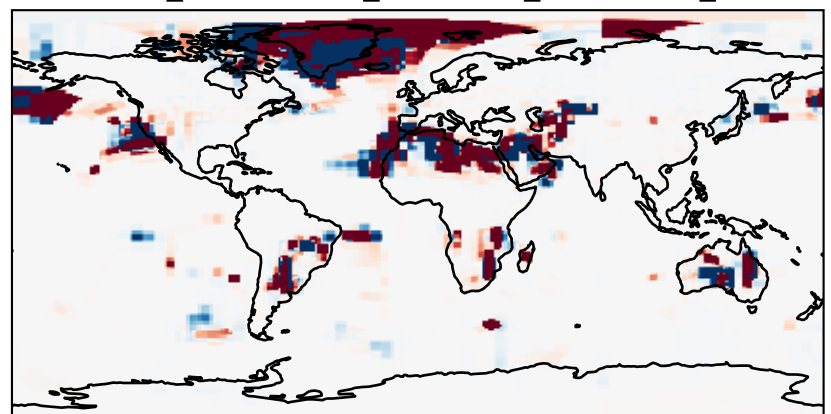
Difference (1x1.25)
Dev - Ref, Restricted Range [5%,95%]



Difference (1x1.25), Dynamic Range
GCHP_dev / GCHP_ref - GCC_dev / GCC_ref

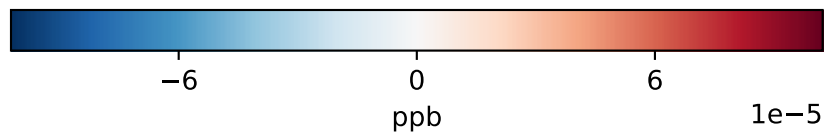
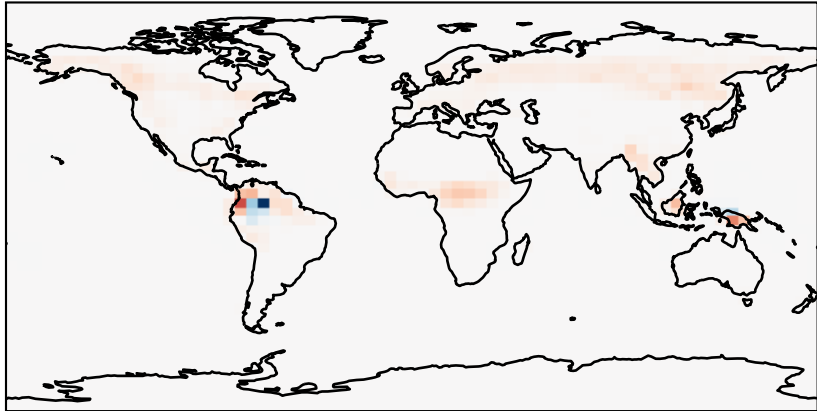


Difference (1x1.25), Restricted Range [5%,95%]
GCHP_dev / GCHP_ref - GCC_dev / GCC_ref

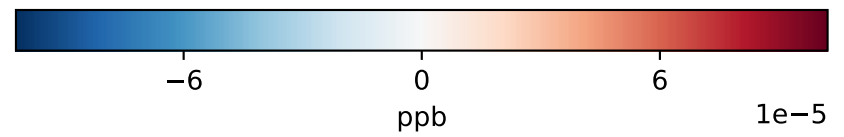
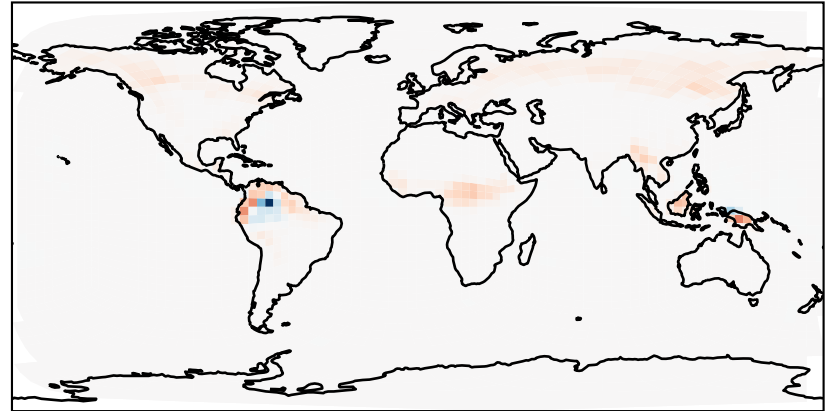


SpeciesConcVV_LIMO

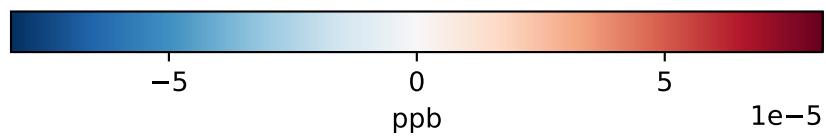
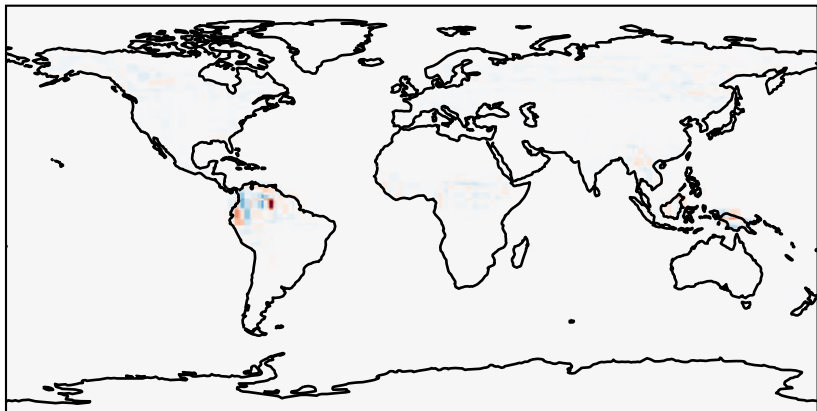
GCC_14.2.0_GEOS-IT - GCC_14.2.0_GEOS-FP (Ref)
4.0x5.0



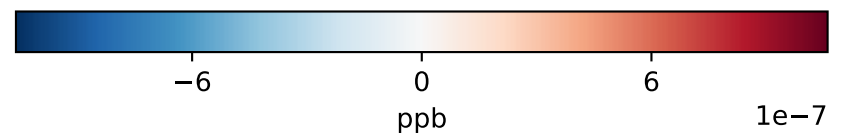
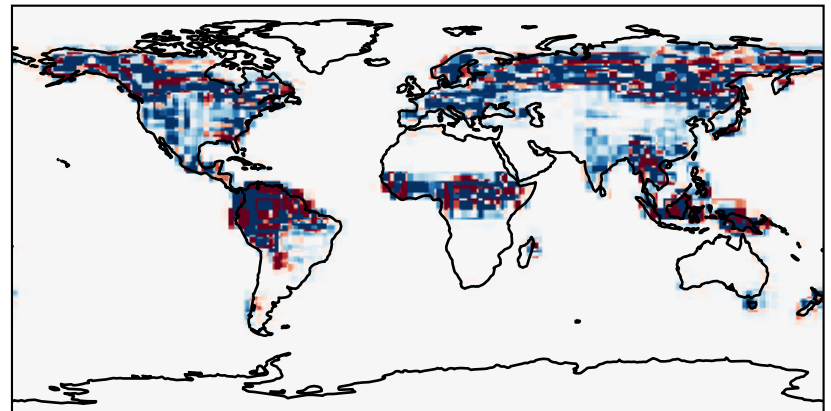
GCHP_14.2.0_GEOS-IT -
GCHP_14.2.0_GEOS-FP (Dev)
c24



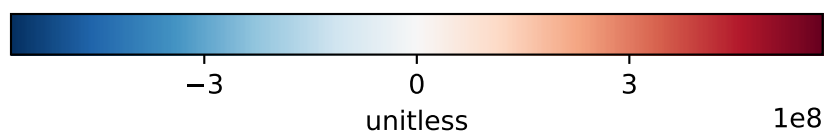
Difference (1x1.25)
Dev - Ref, Dynamic Range



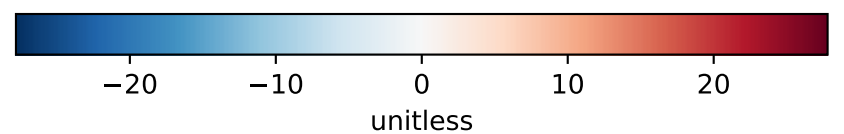
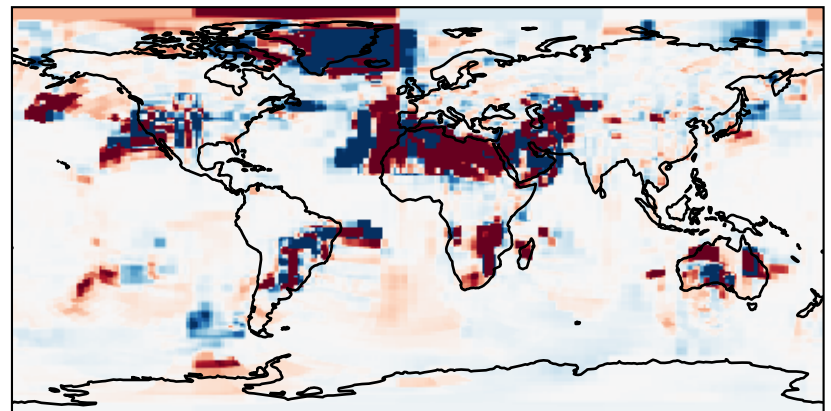
Difference (1x1.25)
Dev - Ref, Restricted Range [5%,95%]



Difference (1x1.25), Dynamic Range
GCHP_dev / GCHP_ref - GCC_dev / GCC_ref

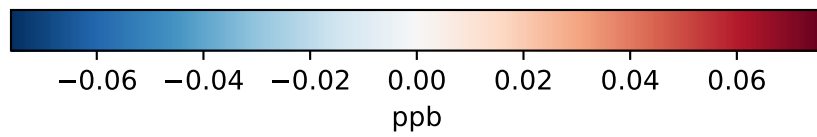
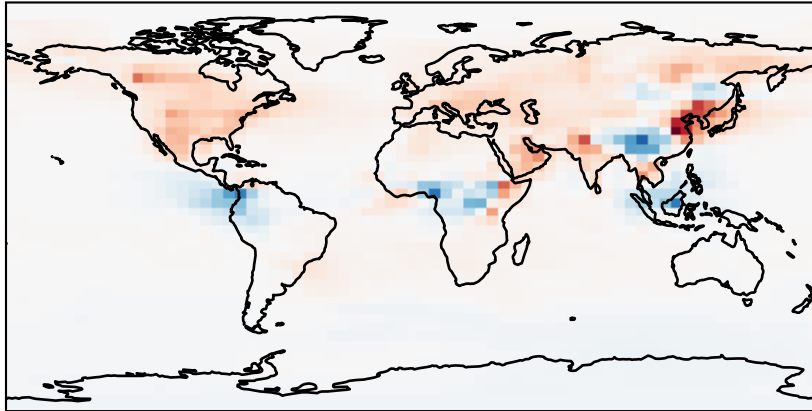


Difference (1x1.25), Restricted Range [5%,95%]
GCHP_dev / GCHP_ref - GCC_dev / GCC_ref

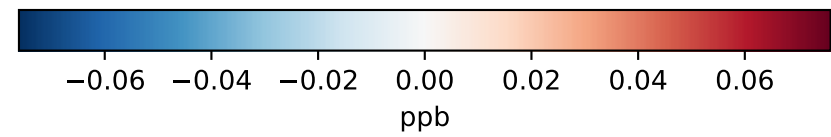
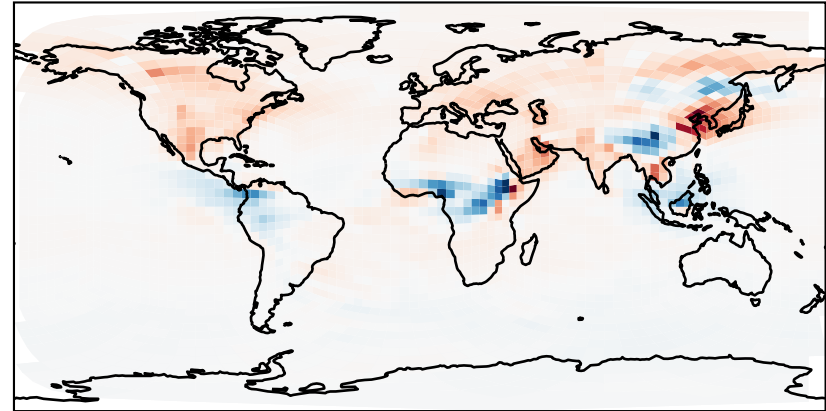


SpeciesConcVV_ALK4

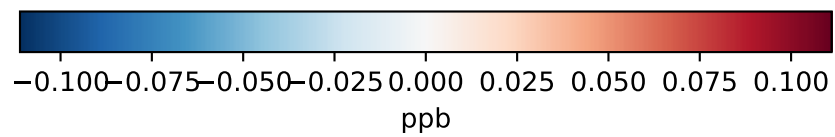
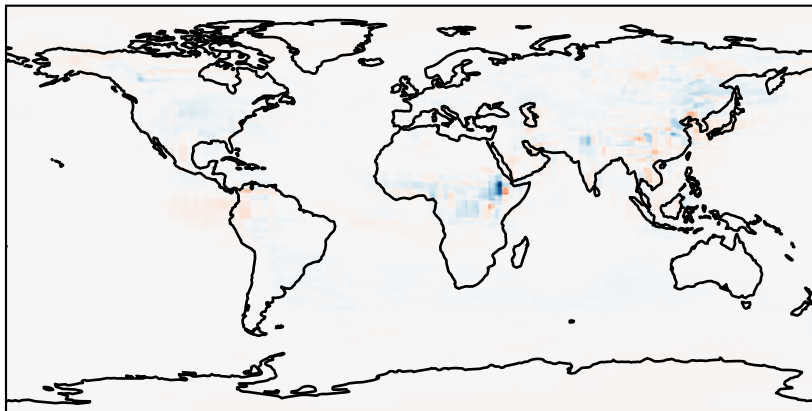
GCC_14.2.0_GEOS-IT - GCC_14.2.0_GEOS-FP (Ref)
4.0x5.0



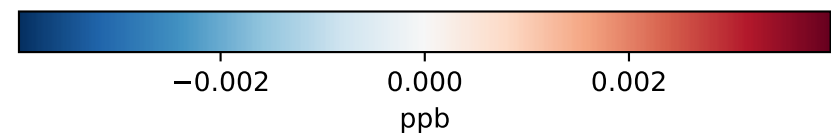
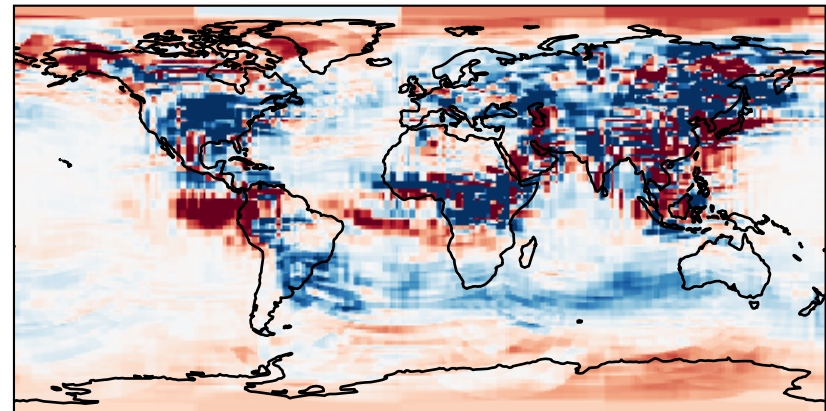
GCHP_14.2.0_GEOS-IT -
GCHP_14.2.0_GEOS-FP (Dev)
c24



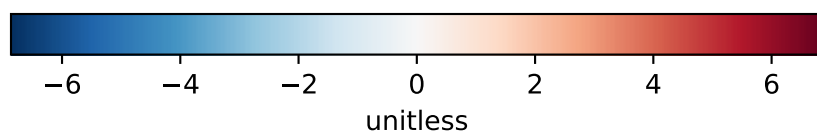
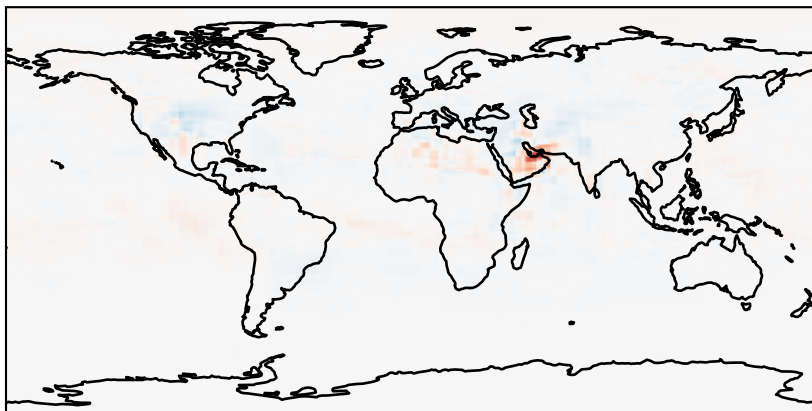
Difference (1x1.25)
Dev - Ref, Dynamic Range



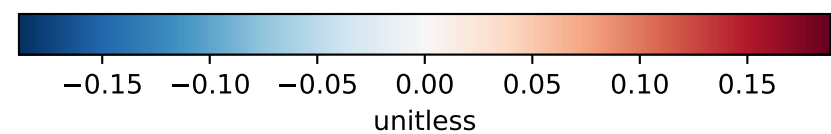
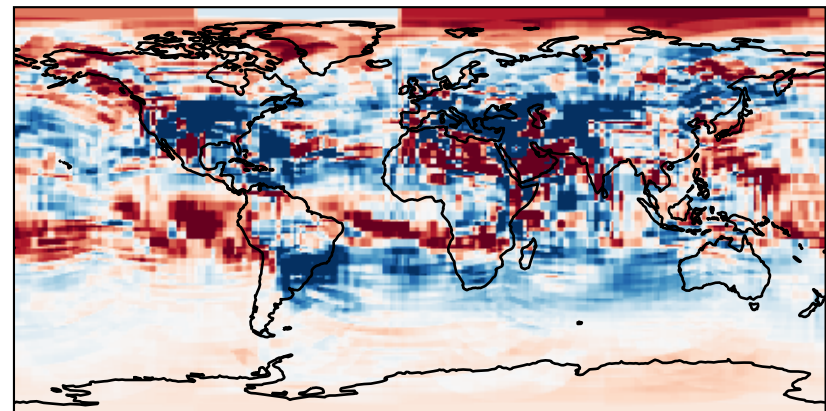
Difference (1x1.25)
Dev - Ref, Restricted Range [5%,95%]



Difference (1x1.25), Dynamic Range
GCHP_dev / GCHP_ref - GCC_dev / GCC_ref

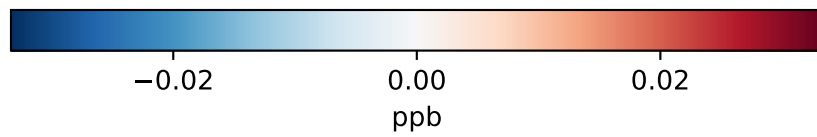
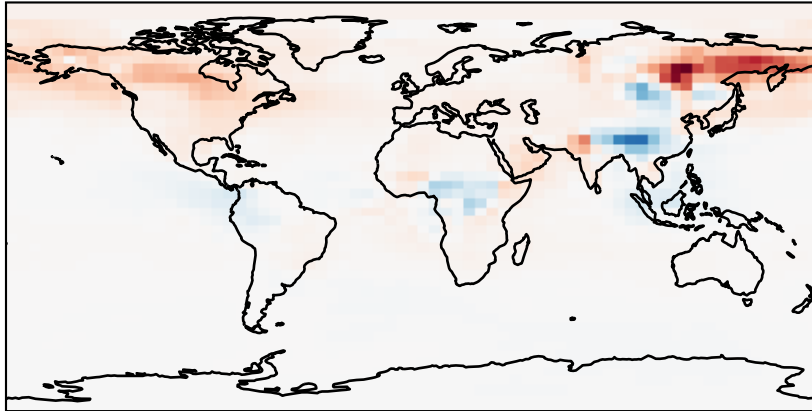


Difference (1x1.25), Restricted Range [5%,95%]
GCHP_dev / GCHP_ref - GCC_dev / GCC_ref

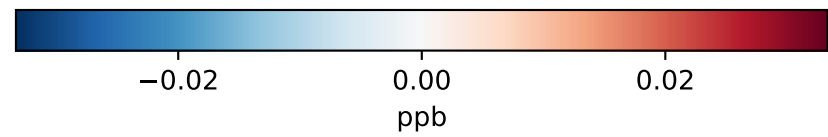
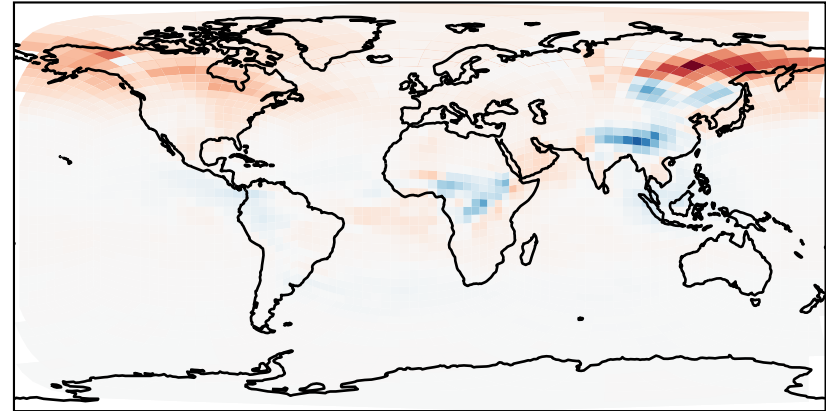


SpeciesConcVW_BENZ

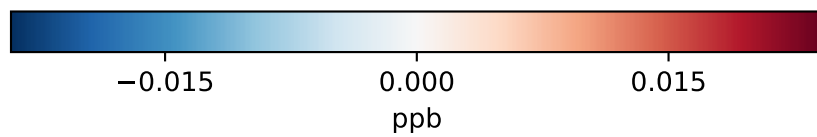
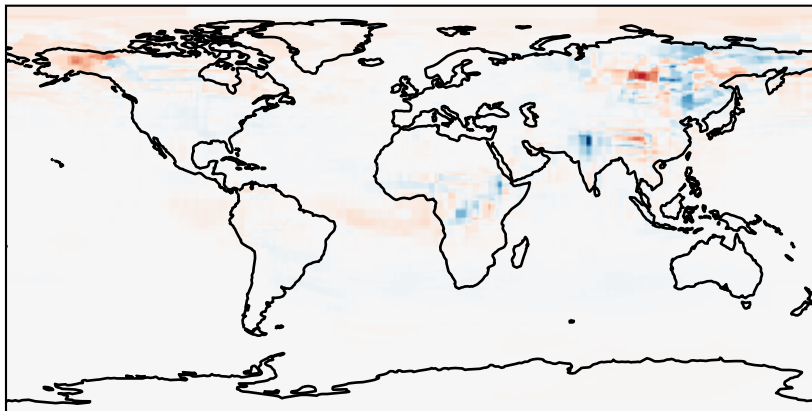
GCC_14.2.0_GEOS-IT - GCC_14.2.0_GEOS-FP (Ref)
4.0x5.0



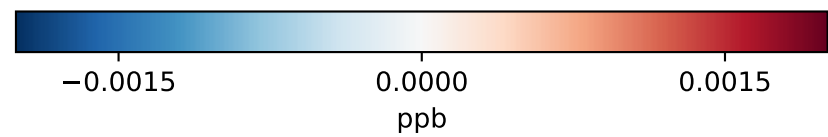
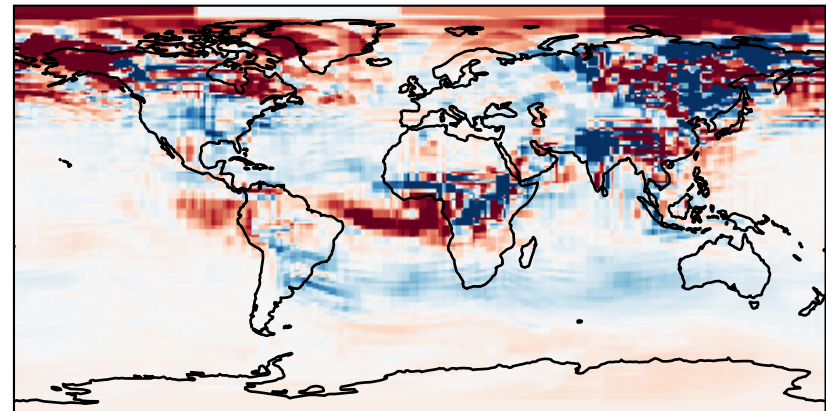
GCHP_14.2.0_GEOS-IT -
GCHP_14.2.0_GEOS-FP (Dev)
c24



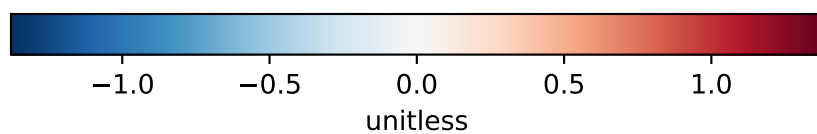
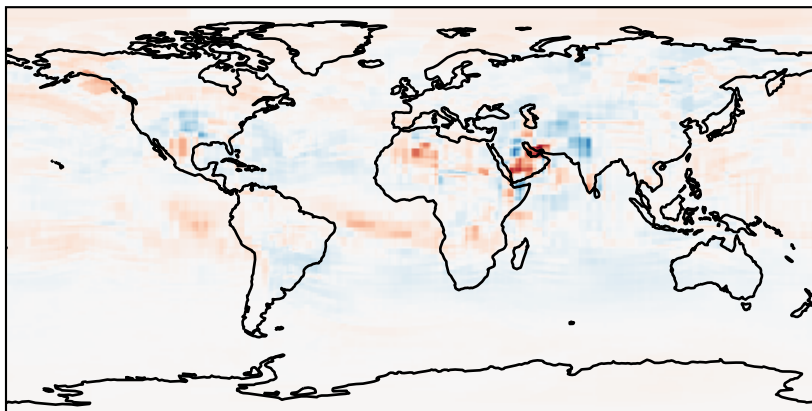
Difference (1x1.25)
Dev - Ref, Dynamic Range



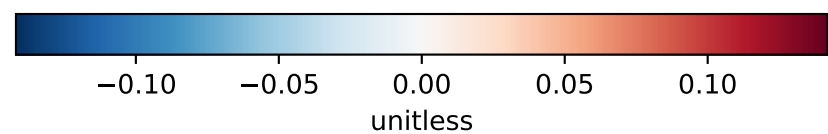
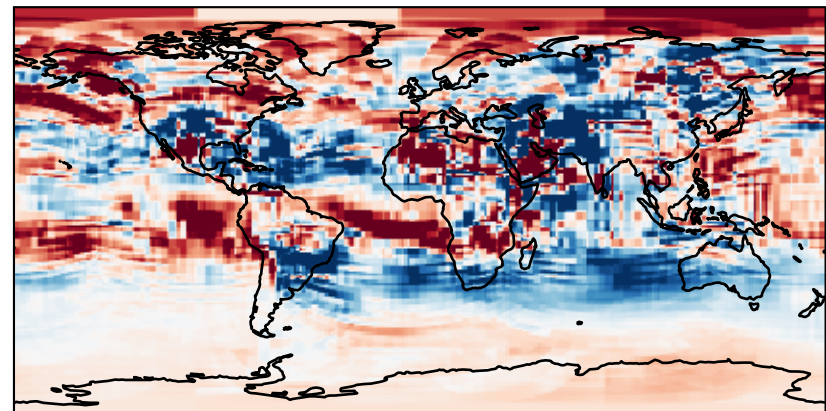
Difference (1x1.25)
Dev - Ref, Restricted Range [5%,95%]



Difference (1x1.25), Dynamic Range
 $GCHP_dev / GCHP_ref - GCC_dev / GCC_ref$

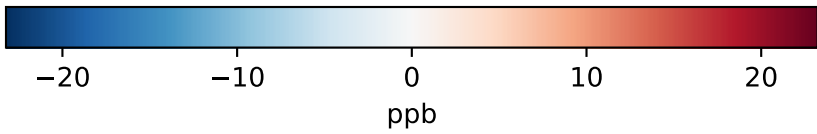
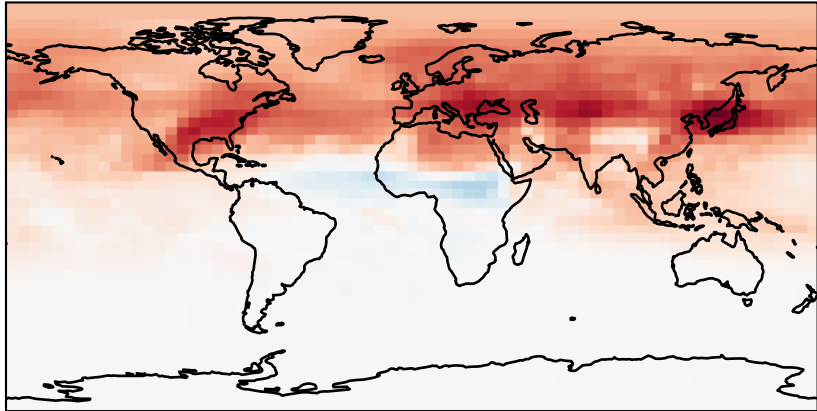


Difference (1x1.25), Restricted Range [5%,95%]
 $GCHP_dev / GCHP_ref - GCC_dev / GCC_ref$

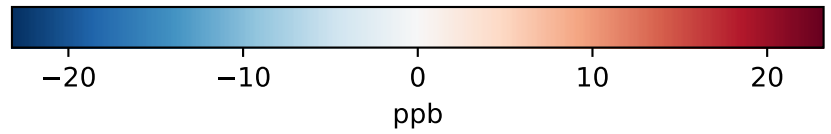
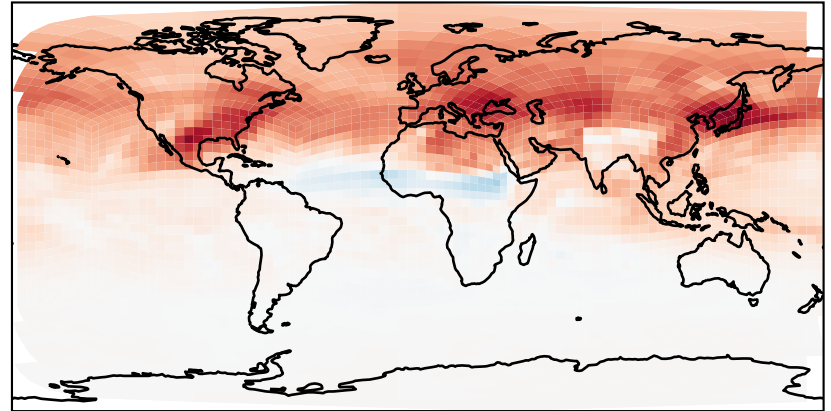


SpeciesConcVV_CH4

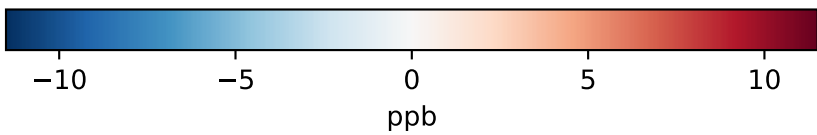
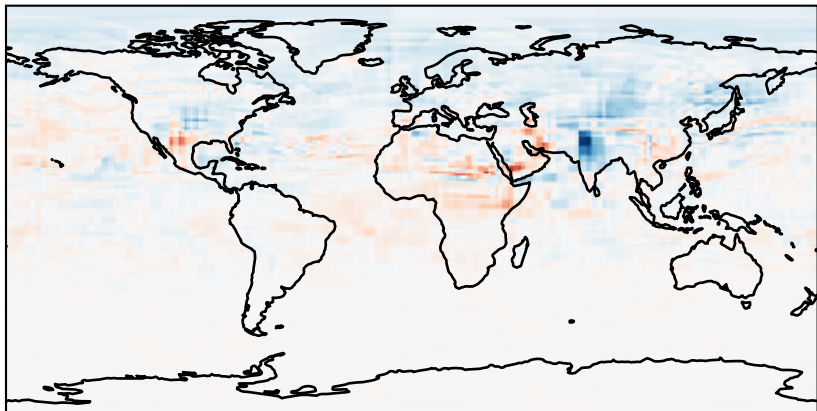
GCC_14.2.0_GEOS-IT - GCC_14.2.0_GEOS-FP (Ref)
4.0x5.0



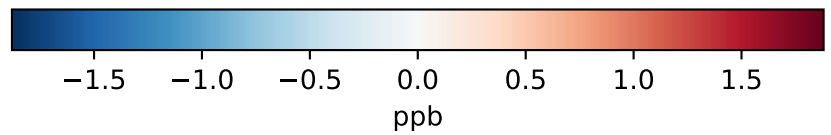
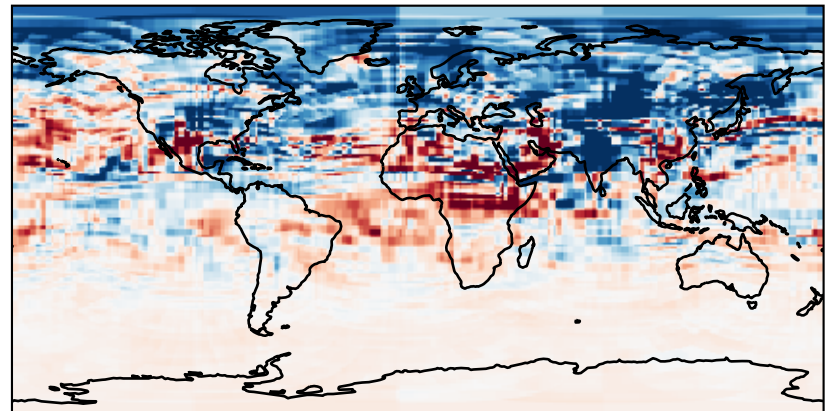
GCHP_14.2.0_GEOS-IT -
GCHP_14.2.0_GEOS-FP (Dev)
c24



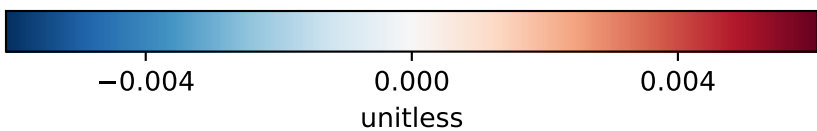
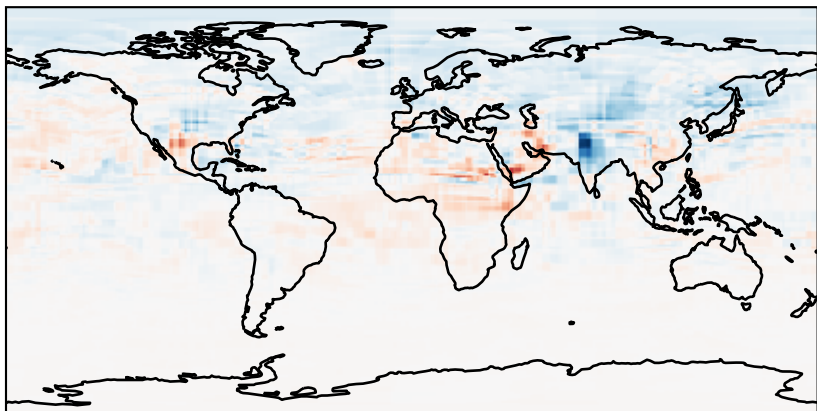
Difference (1x1.25)
Dev - Ref, Dynamic Range



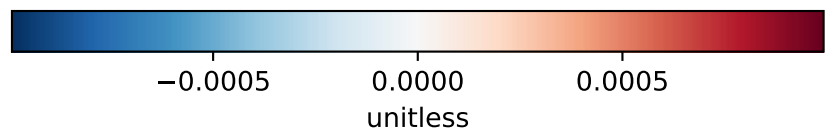
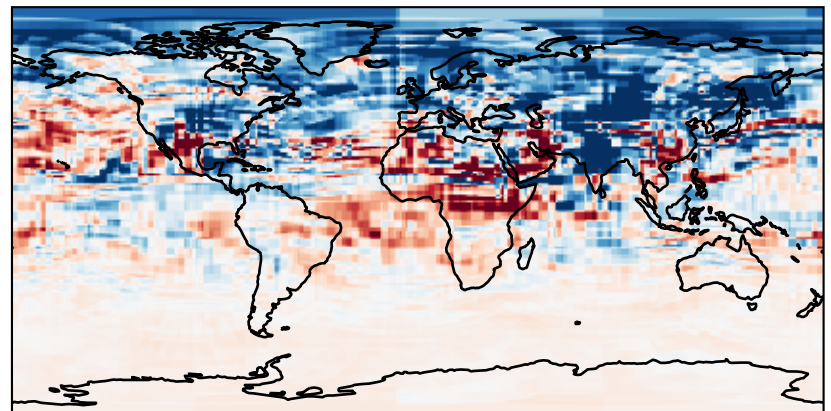
Difference (1x1.25)
Dev - Ref, Restricted Range [5%,95%]



Difference (1x1.25), Dynamic Range
 $GCHP_dev / GCHP_ref - GCC_dev / GCC_ref$

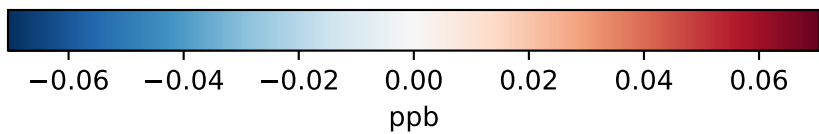
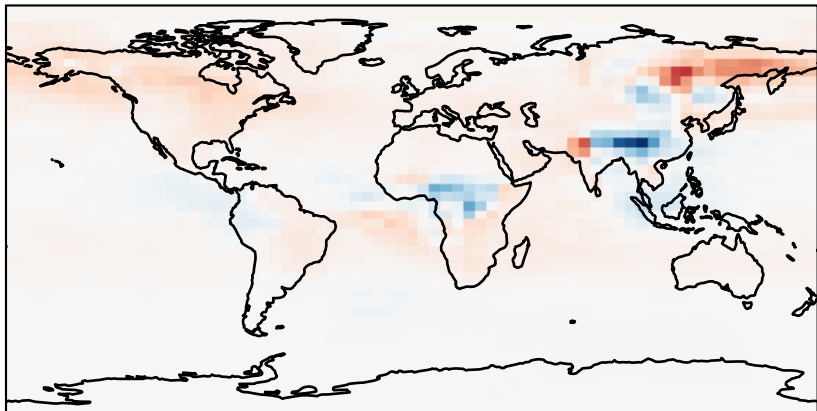


Difference (1x1.25), Restricted Range [5%,95%]
 $GCHP_dev / GCHP_ref - GCC_dev / GCC_ref$

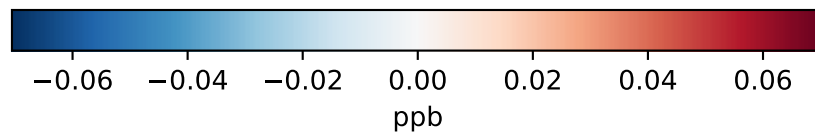
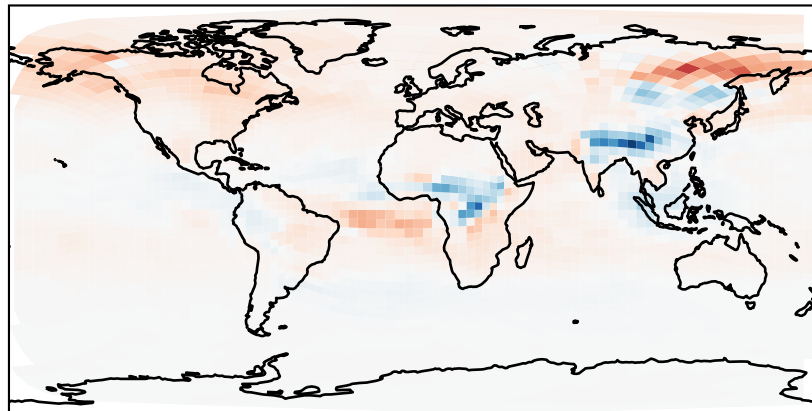


SpeciesConcVW_C2H2

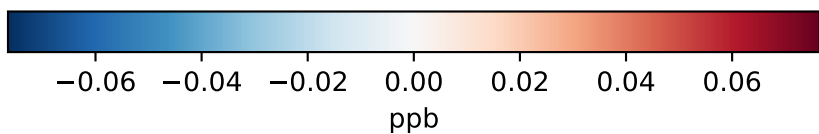
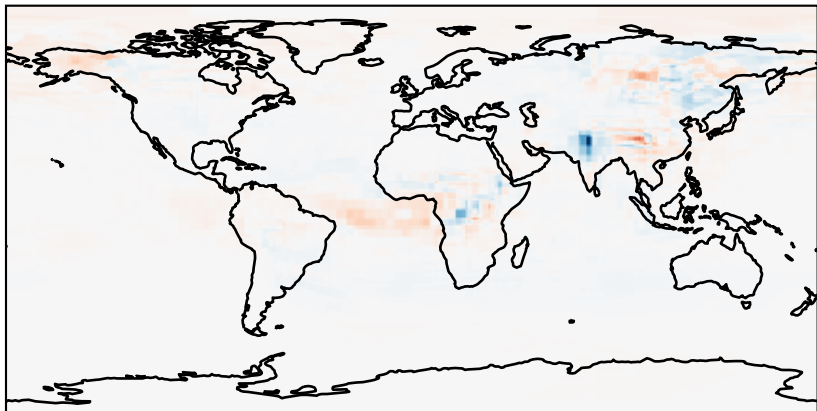
GCC_14.2.0_GEOS-IT - GCC_14.2.0_GEOS-FP (Ref)
4.0x5.0



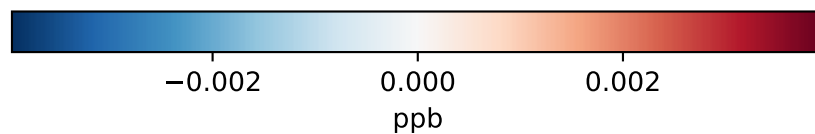
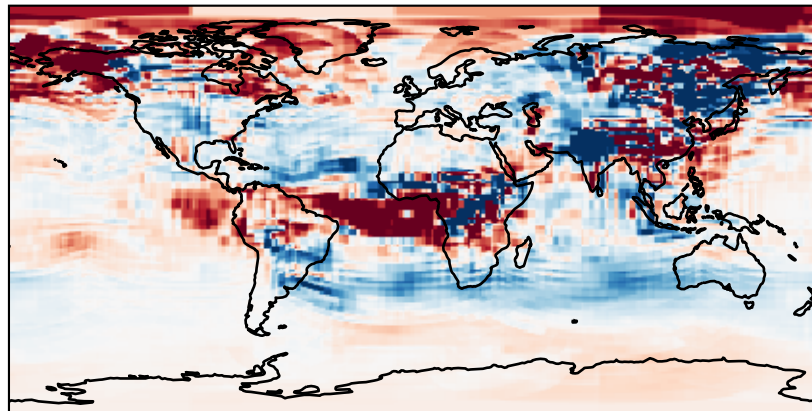
GCHP_14.2.0_GEOS-IT -
GCHP_14.2.0_GEOS-FP (Dev)
c24



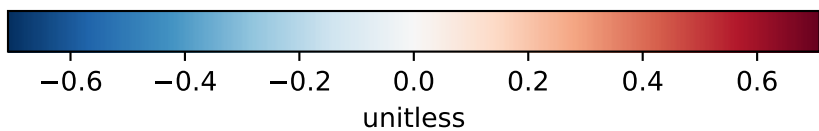
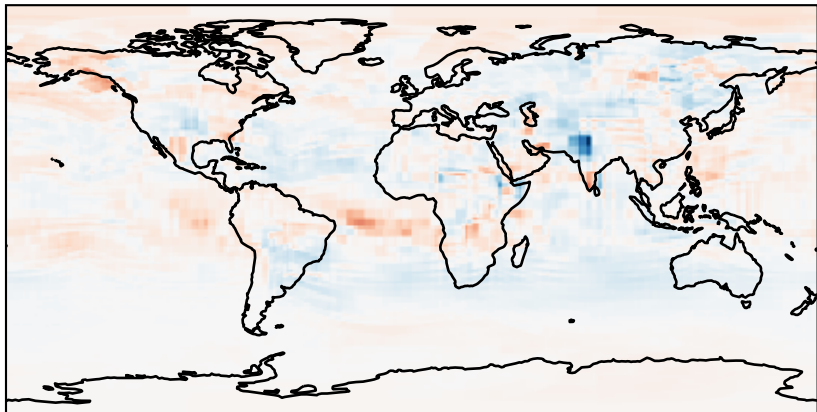
Difference (1x1.25)
Dev - Ref, Dynamic Range



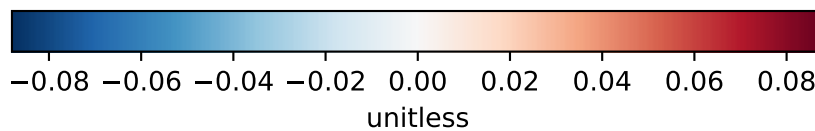
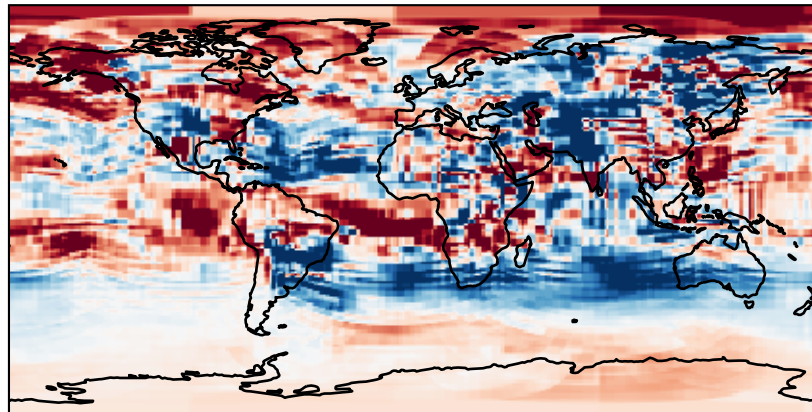
Difference (1x1.25)
Dev - Ref, Restricted Range [5%,95%]



Difference (1x1.25), Dynamic Range
 $GCHP_dev / GCHP_ref - GCC_dev / GCC_ref$

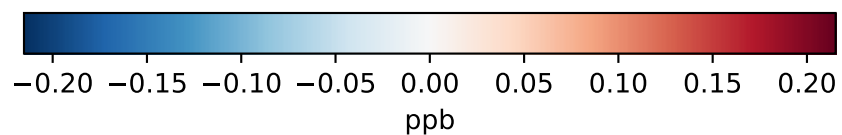
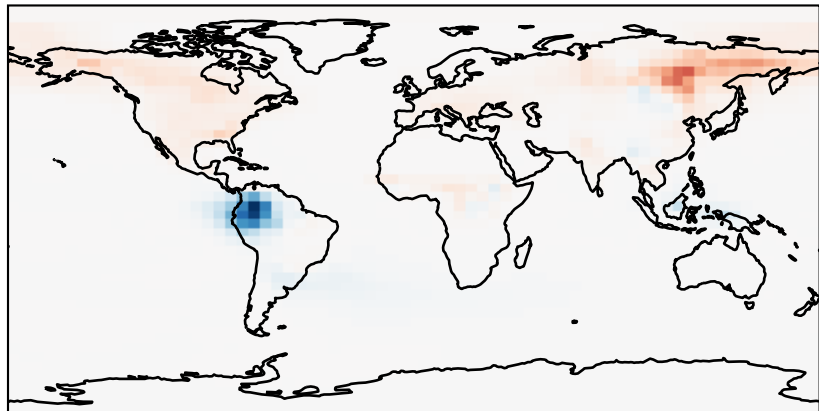


Difference (1x1.25), Restricted Range [5%,95%]
 $GCHP_dev / GCHP_ref - GCC_dev / GCC_ref$

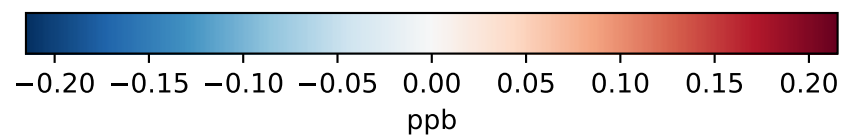
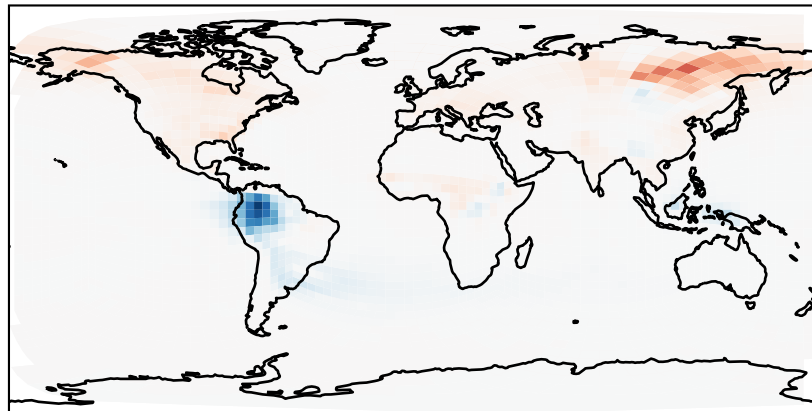


SpeciesConcVW_C2H4

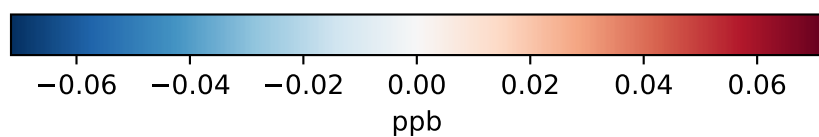
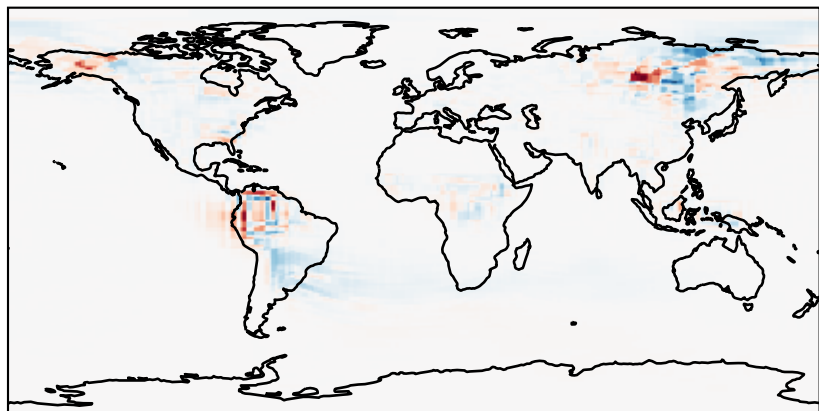
GCC_14.2.0_GEOS-IT - GCC_14.2.0_GEOS-FP (Ref)
4.0x5.0



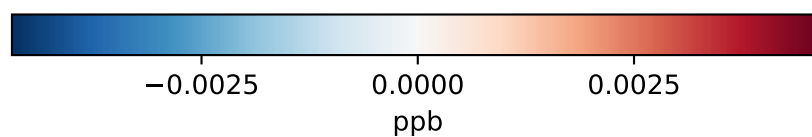
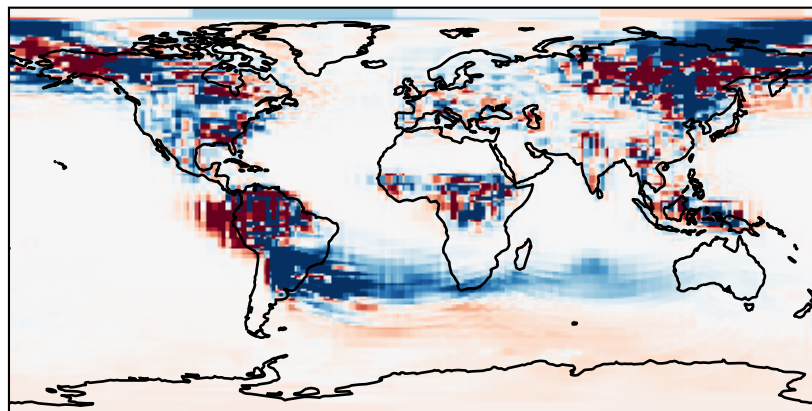
GCHP_14.2.0_GEOS-IT -
GCHP_14.2.0_GEOS-FP (Dev)
c24



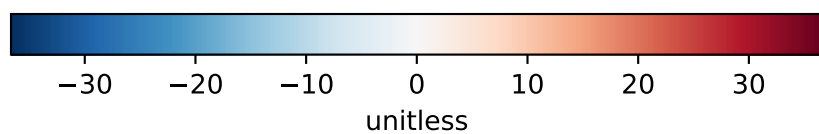
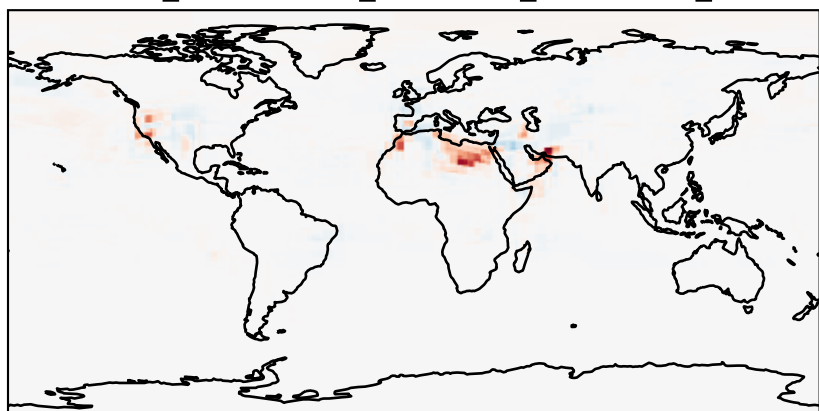
Difference (1x1.25)
Dev - Ref, Dynamic Range



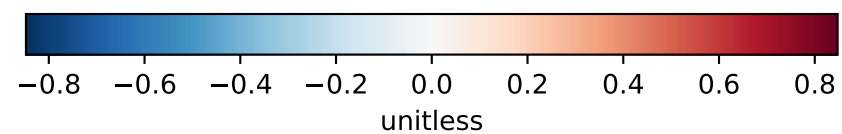
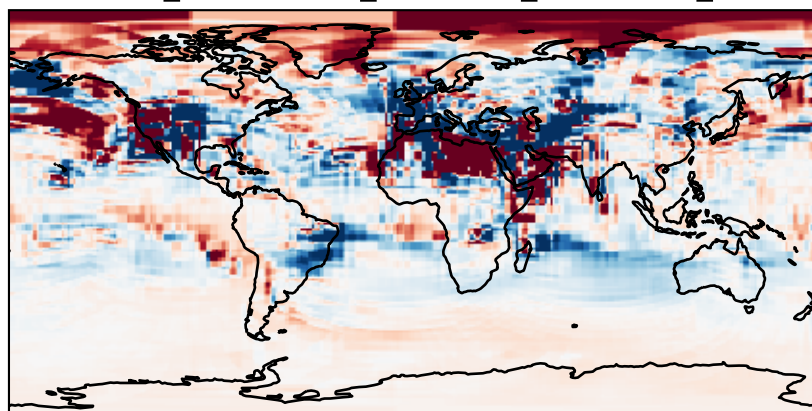
Difference (1x1.25)
Dev - Ref, Restricted Range [5%,95%]



Difference (1x1.25), Dynamic Range
GCHP_dev / GCHP_ref - GCC_dev / GCC_ref

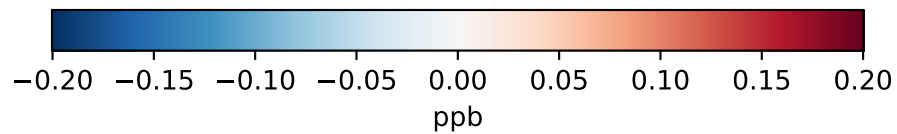
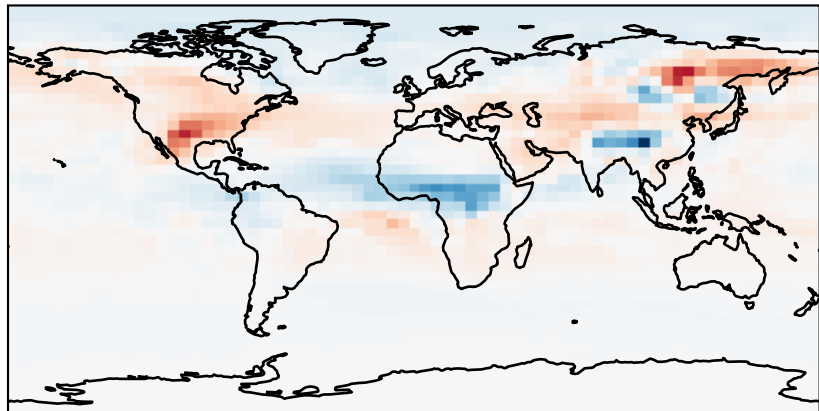


Difference (1x1.25), Restricted Range [5%,95%]
GCHP_dev / GCHP_ref - GCC_dev / GCC_ref

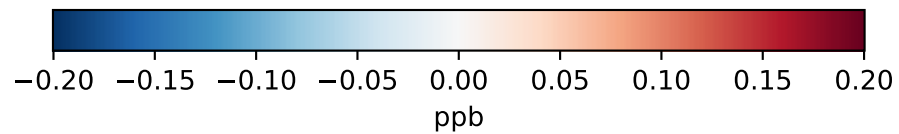
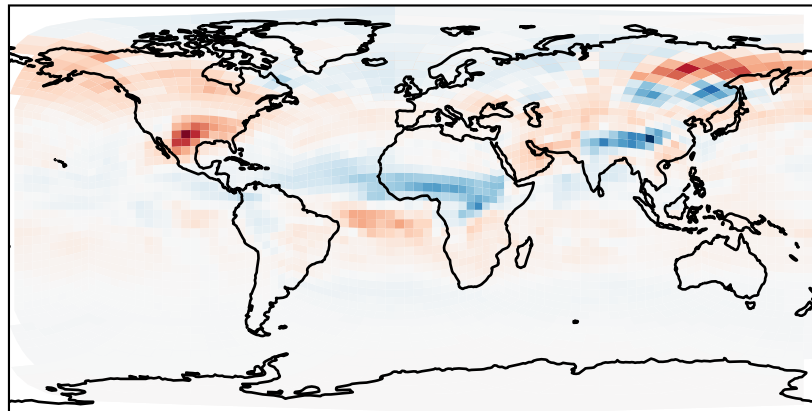


SpeciesConcVW_C2H6

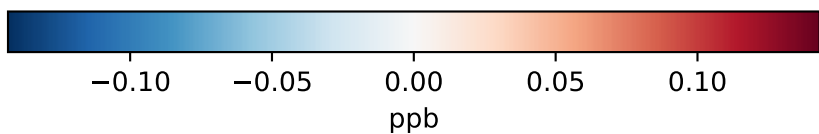
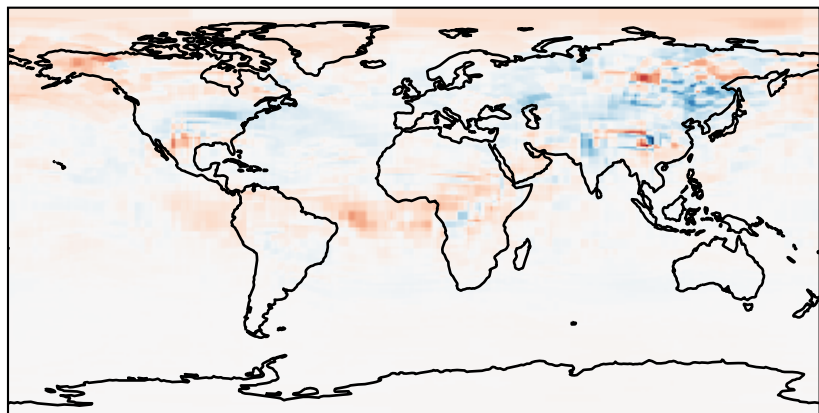
GCC_14.2.0_GEOS-IT - GCC_14.2.0_GEOS-FP (Ref)
4.0x5.0



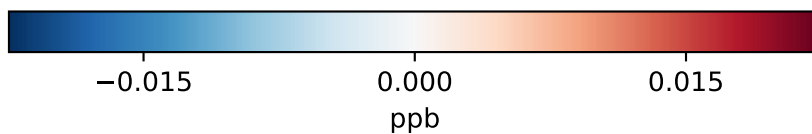
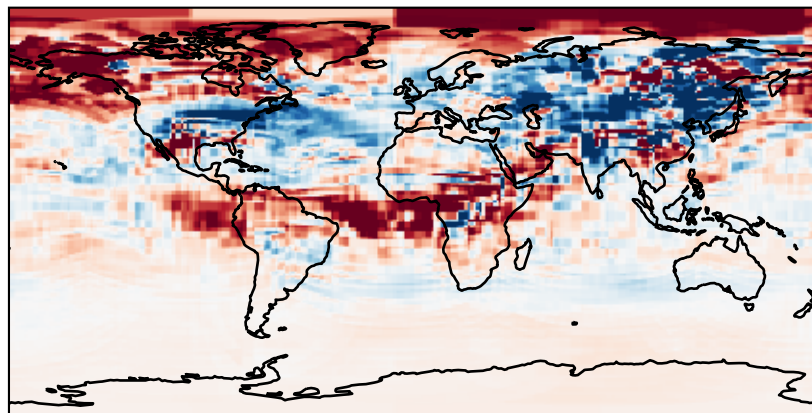
GCHP_14.2.0_GEOS-IT -
GCHP_14.2.0_GEOS-FP (Dev)
c24



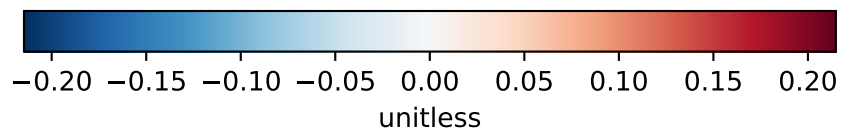
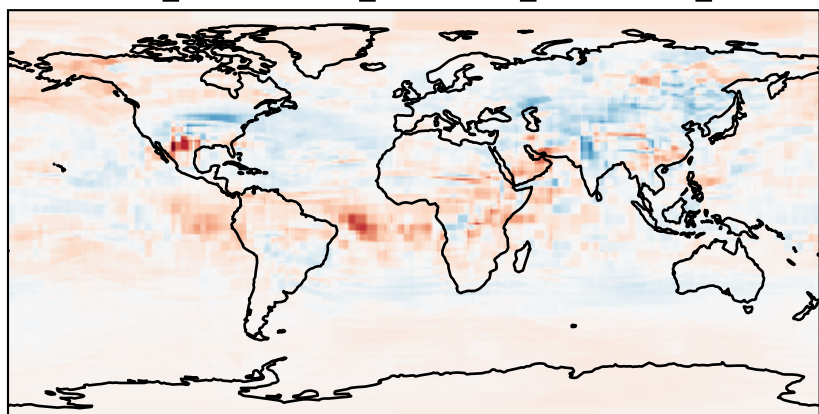
Difference (1x1.25)
Dev - Ref, Dynamic Range



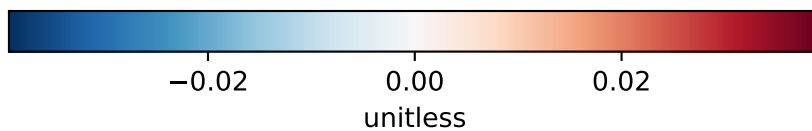
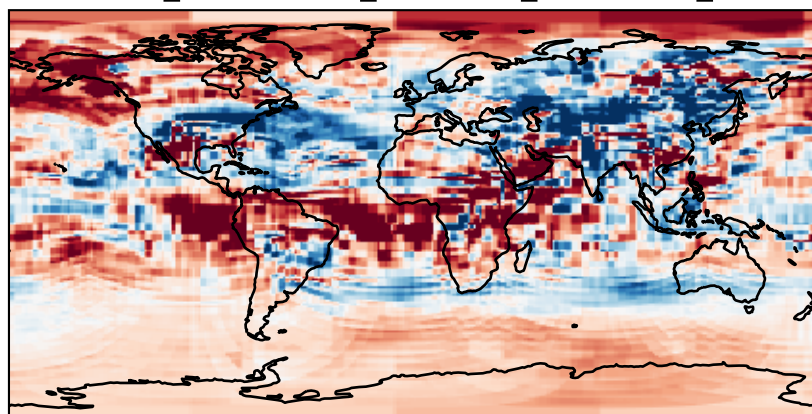
Difference (1x1.25)
Dev - Ref, Restricted Range [5%,95%]



Difference (1x1.25), Dynamic Range
GCHP_dev / GCHP_ref - GCC_dev / GCC_ref

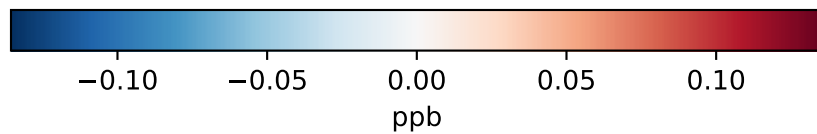
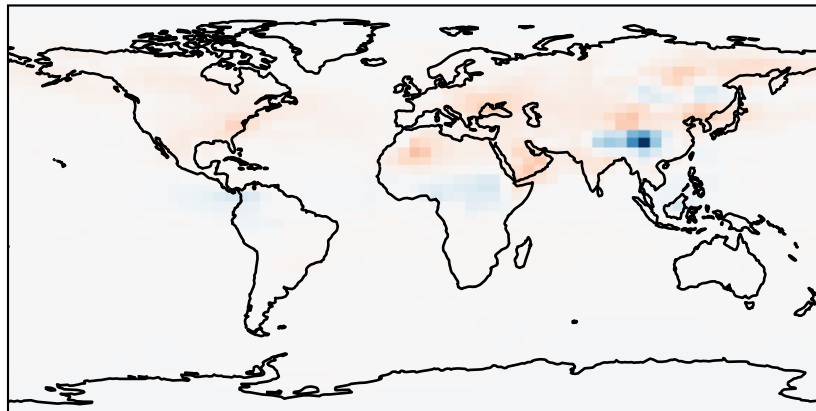


Difference (1x1.25), Restricted Range [5%,95%]
GCHP_dev / GCHP_ref - GCC_dev / GCC_ref

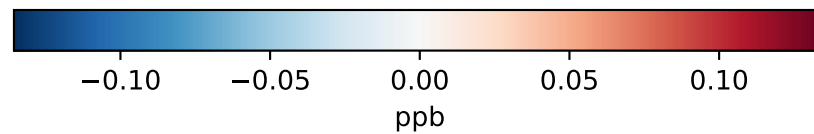
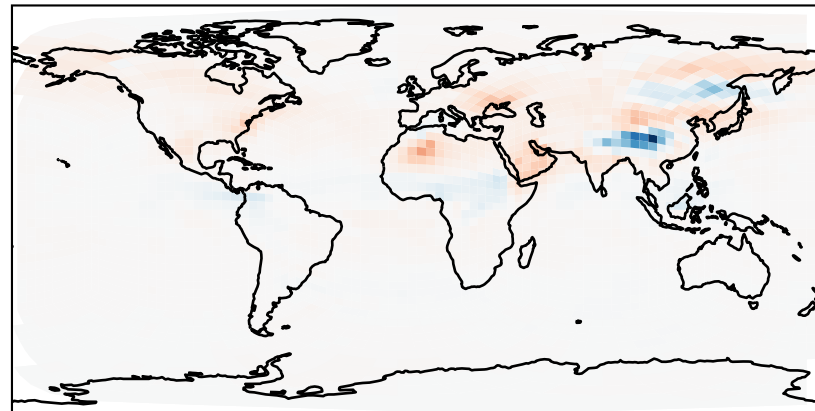


SpeciesConcVW_C3H8

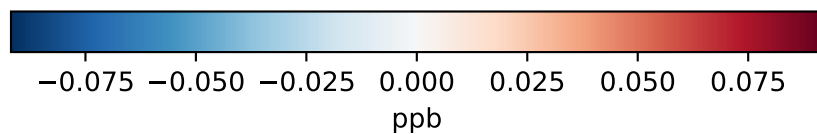
GCC_14.2.0_GEOS-IT - GCC_14.2.0_GEOS-FP (Ref)
4.0x5.0



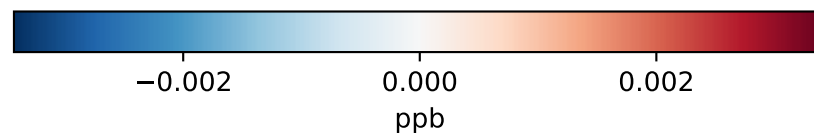
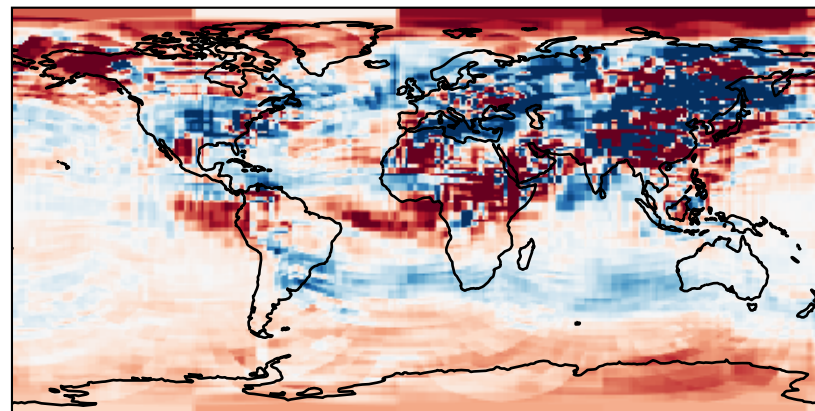
GCHP_14.2.0_GEOS-IT -
GCHP_14.2.0_GEOS-FP (Dev)
c24



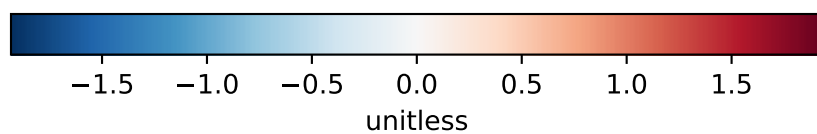
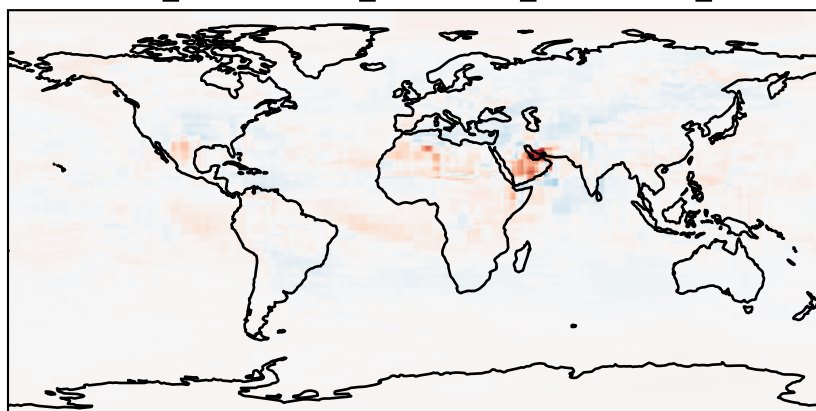
Difference (1x1.25)
Dev - Ref, Dynamic Range



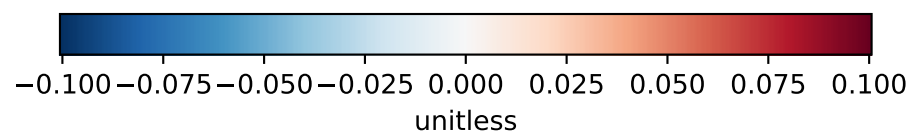
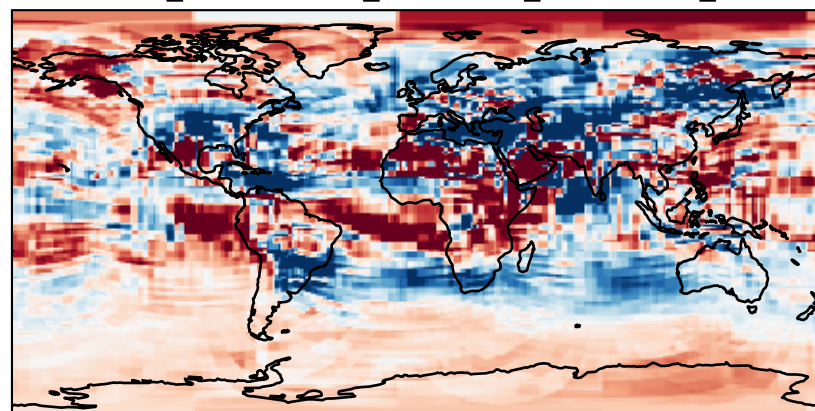
Difference (1x1.25)
Dev - Ref, Restricted Range [5%,95%]



Difference (1x1.25), Dynamic Range
GCHP_dev / GCHP_ref - GCC_dev / GCC_ref

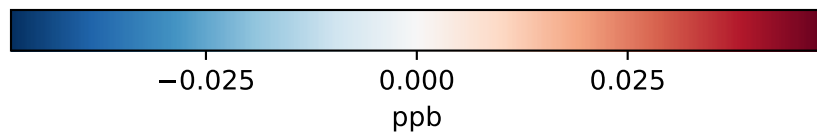
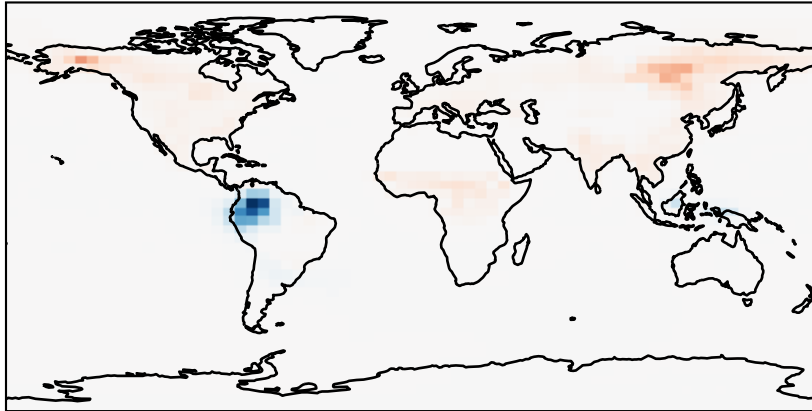


Difference (1x1.25), Restricted Range [5%,95%]
GCHP_dev / GCHP_ref - GCC_dev / GCC_ref

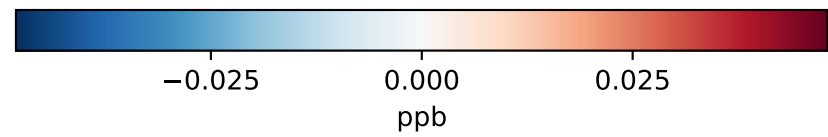
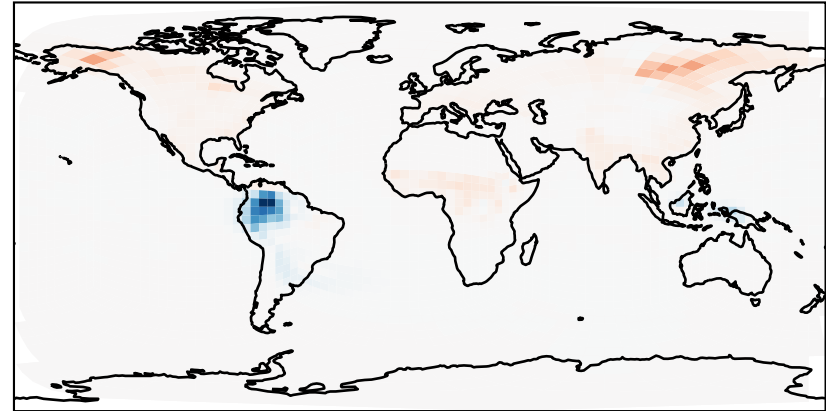


SpeciesConcVV_PRPE

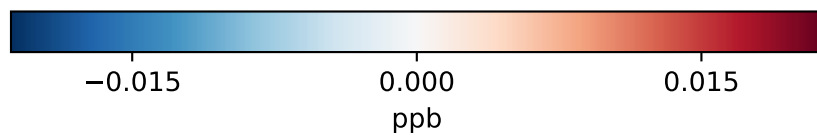
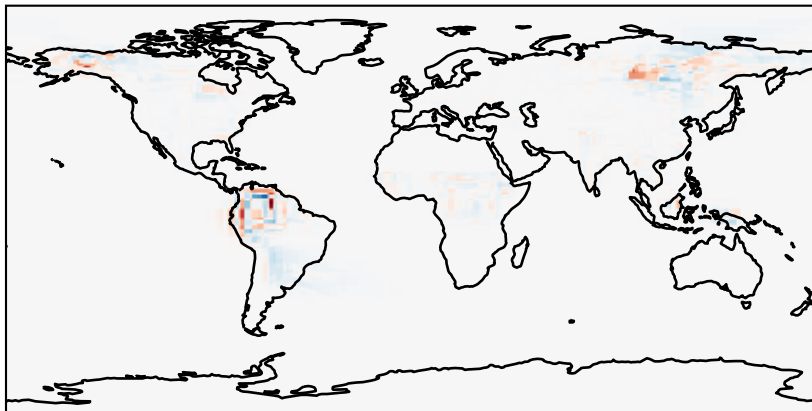
GCC_14.2.0_GEOS-IT - GCC_14.2.0_GEOS-FP (Ref)
4.0x5.0



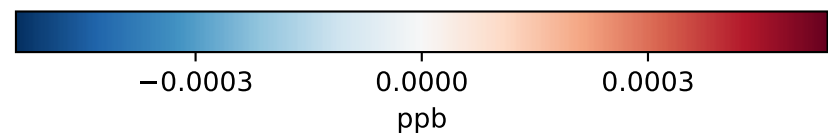
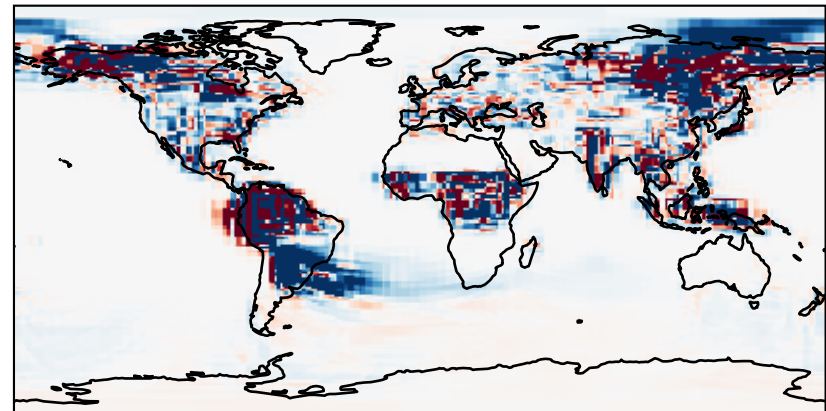
GCHP_14.2.0_GEOS-IT -
GCHP_14.2.0_GEOS-FP (Dev)
c24



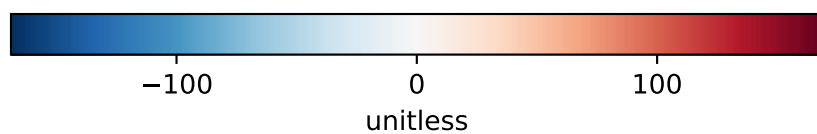
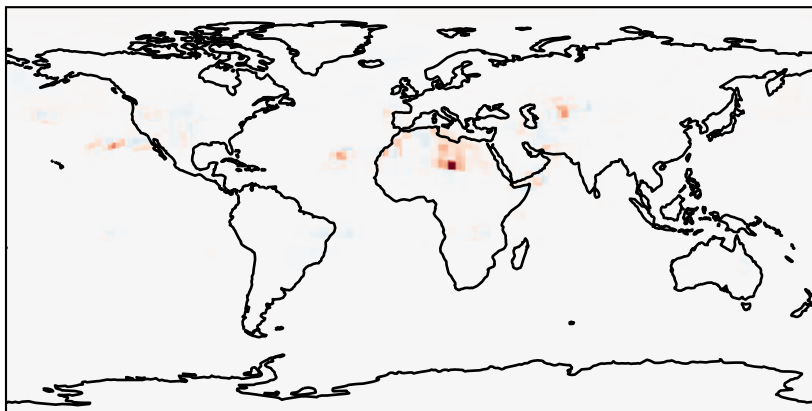
Difference (1x1.25)
Dev - Ref, Dynamic Range



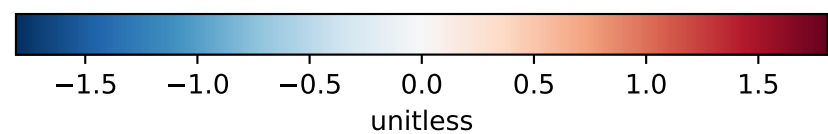
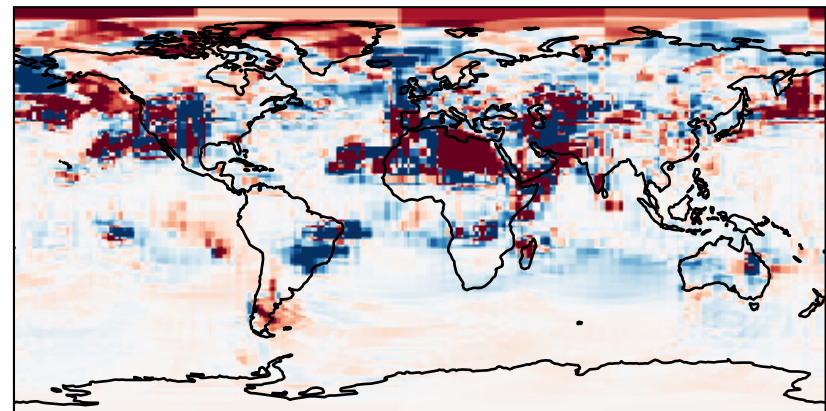
Difference (1x1.25)
Dev - Ref, Restricted Range [5%,95%]



Difference (1x1.25), Dynamic Range
GCHP_dev / GCHP_ref - GCC_dev / GCC_ref

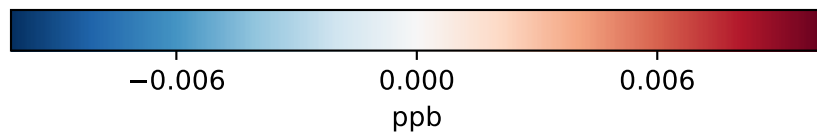
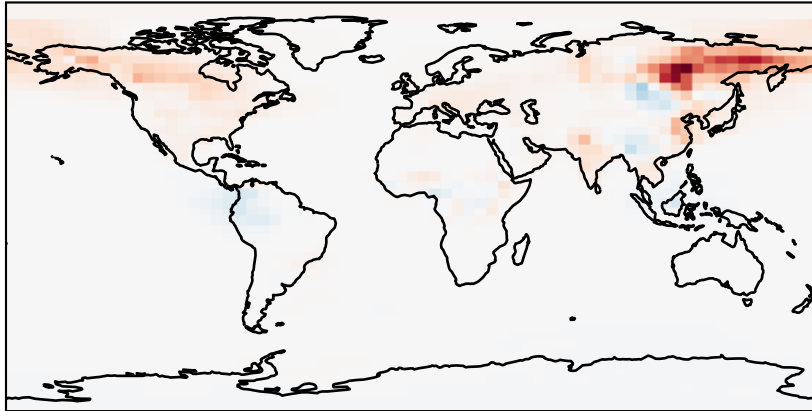


Difference (1x1.25), Restricted Range [5%,95%]
GCHP_dev / GCHP_ref - GCC_dev / GCC_ref

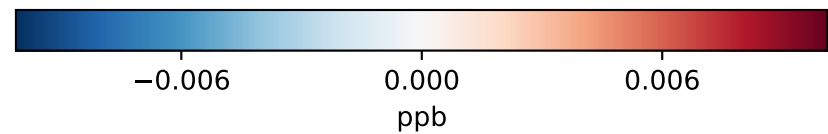
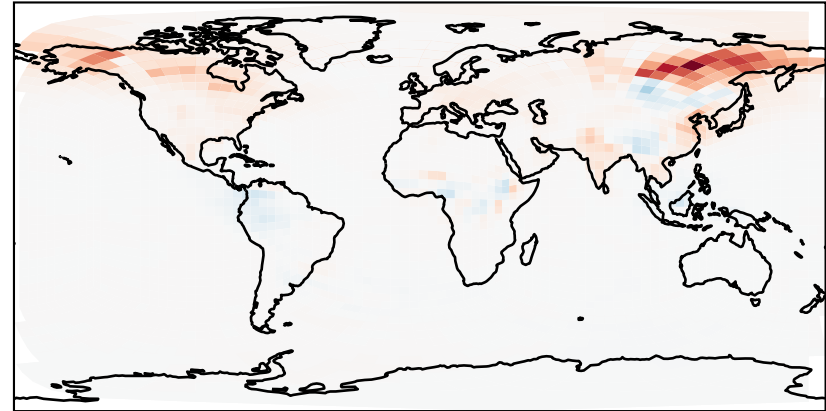


SpeciesConcVV_TOLU

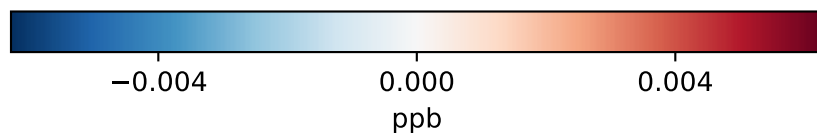
GCC_14.2.0_GEOS-IT - GCC_14.2.0_GEOS-FP (Ref)
4.0x5.0



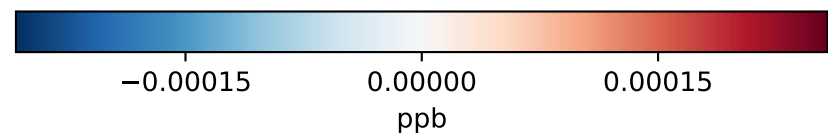
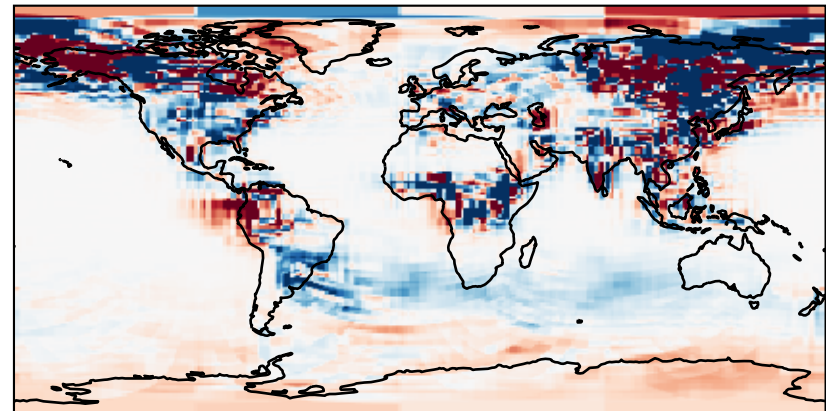
GCHP_14.2.0_GEOS-IT -
GCHP_14.2.0_GEOS-FP (Dev)
c24



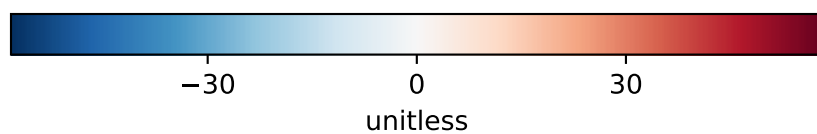
Difference (1x1.25)
Dev - Ref, Dynamic Range



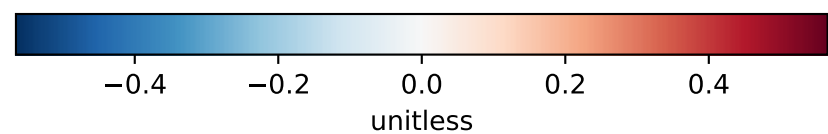
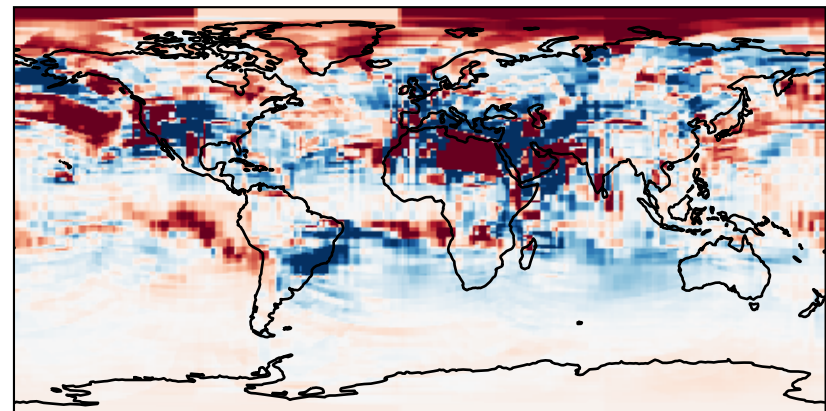
Difference (1x1.25)
Dev - Ref, Restricted Range [5%,95%]



Difference (1x1.25), Dynamic Range
GCHP_dev / GCHP_ref - GCC_dev / GCC_ref

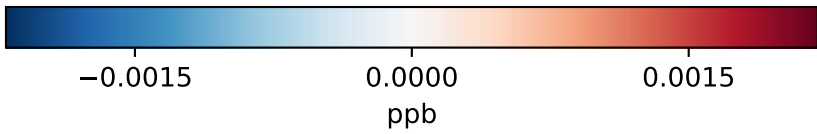
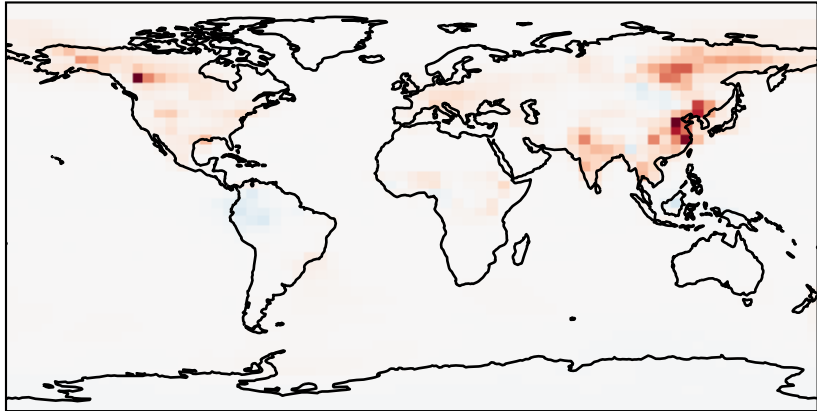


Difference (1x1.25), Restricted Range [5%,95%]
GCHP_dev / GCHP_ref - GCC_dev / GCC_ref

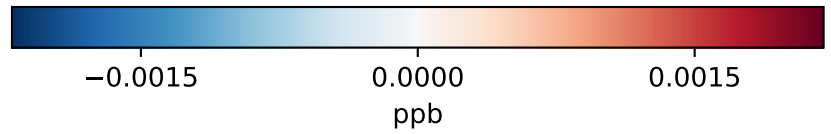
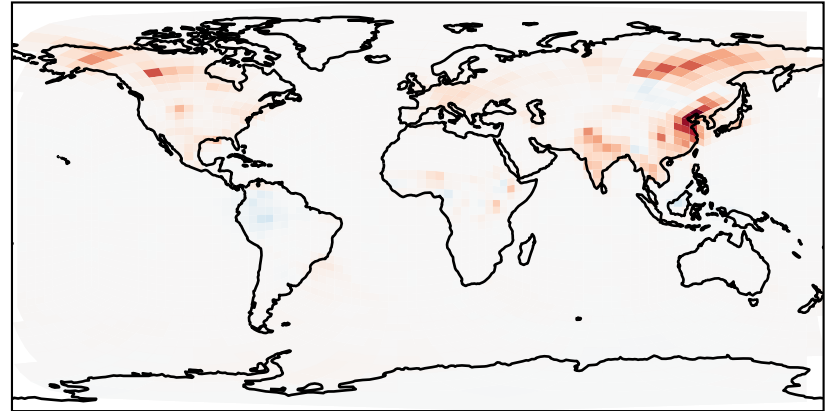


SpeciesConcVV_XYLE

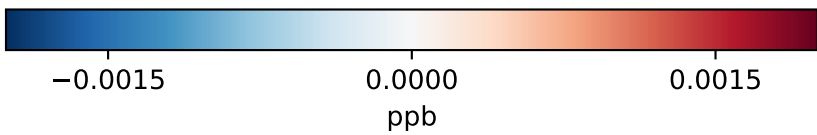
GCC_14.2.0_GEOS-IT - GCC_14.2.0_GEOS-FP (Ref)
4.0x5.0



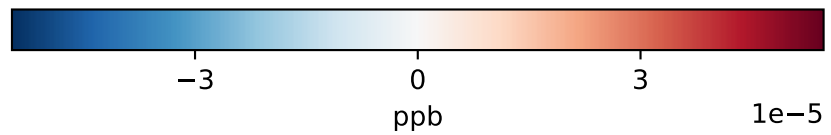
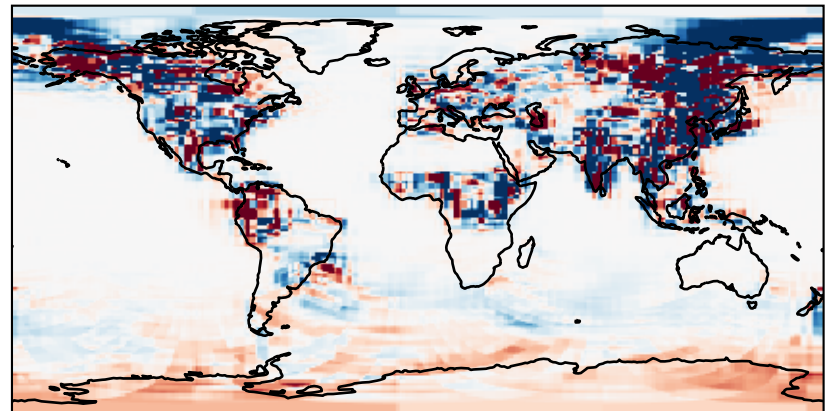
GCHP_14.2.0_GEOS-IT -
GCHP_14.2.0_GEOS-FP (Dev)
c24



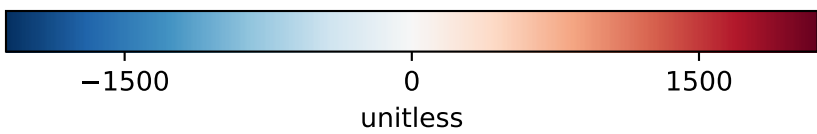
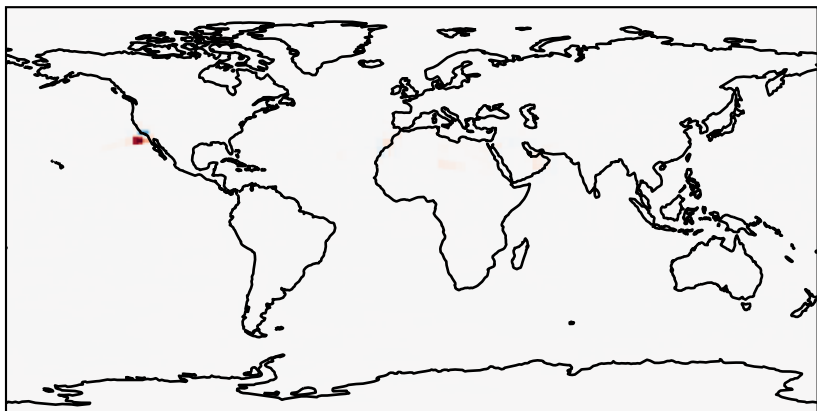
Difference (1x1.25)
Dev - Ref, Dynamic Range



Difference (1x1.25)
Dev - Ref, Restricted Range [5%,95%]



Difference (1x1.25), Dynamic Range
GCHP_dev / GCHP_ref - GCC_dev / GCC_ref



Difference (1x1.25), Restricted Range [5%,95%]
GCHP_dev / GCHP_ref - GCC_dev / GCC_ref

