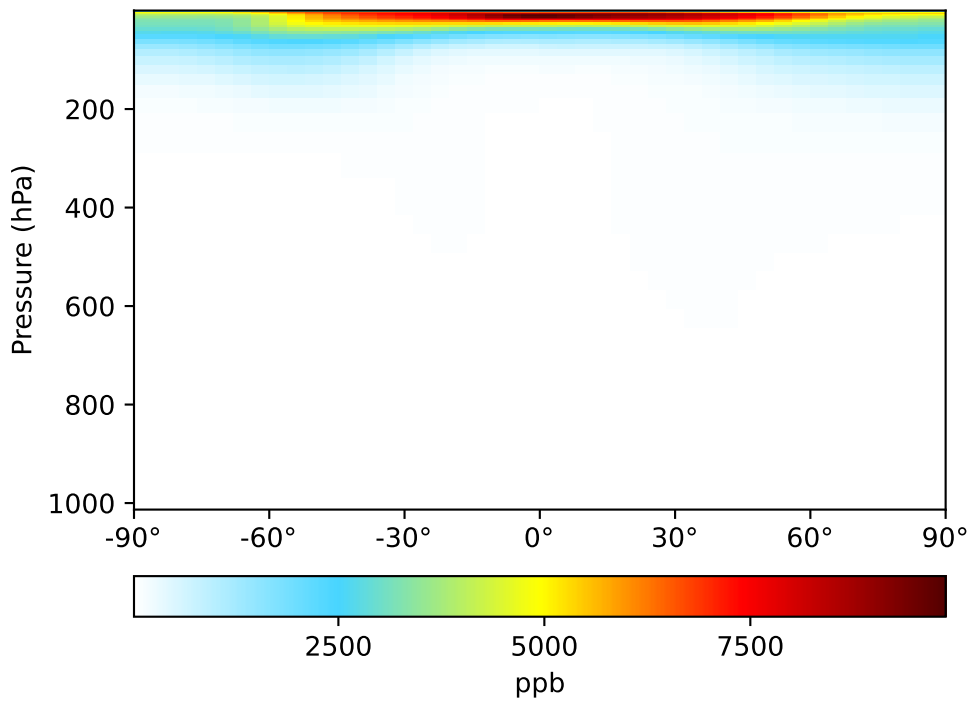
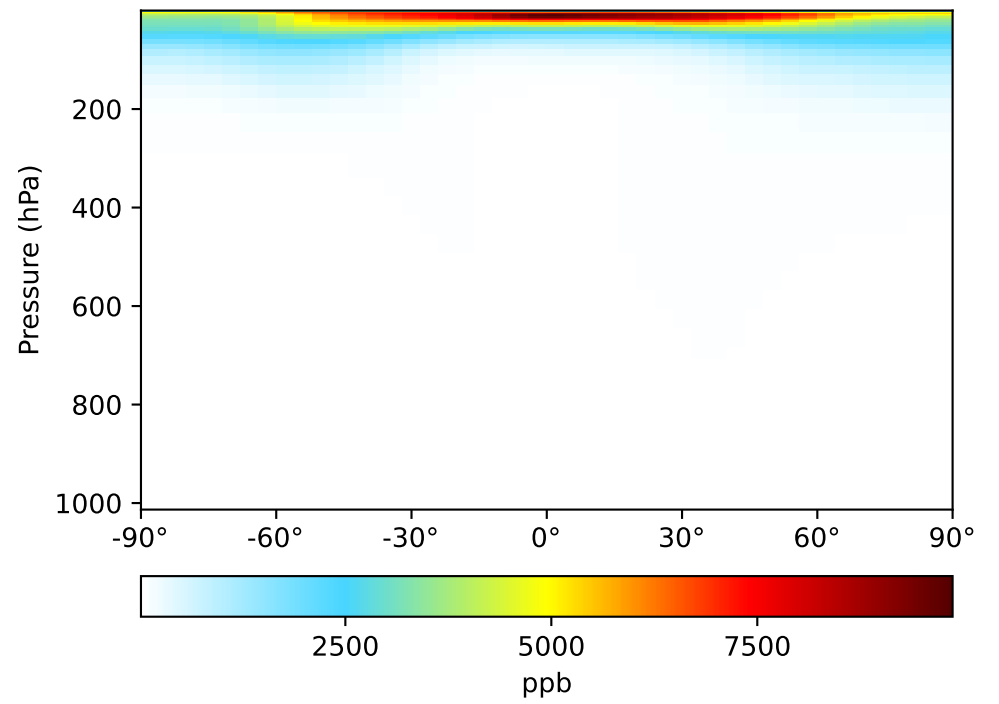


SpeciesConcVV_03, Zonal Mean

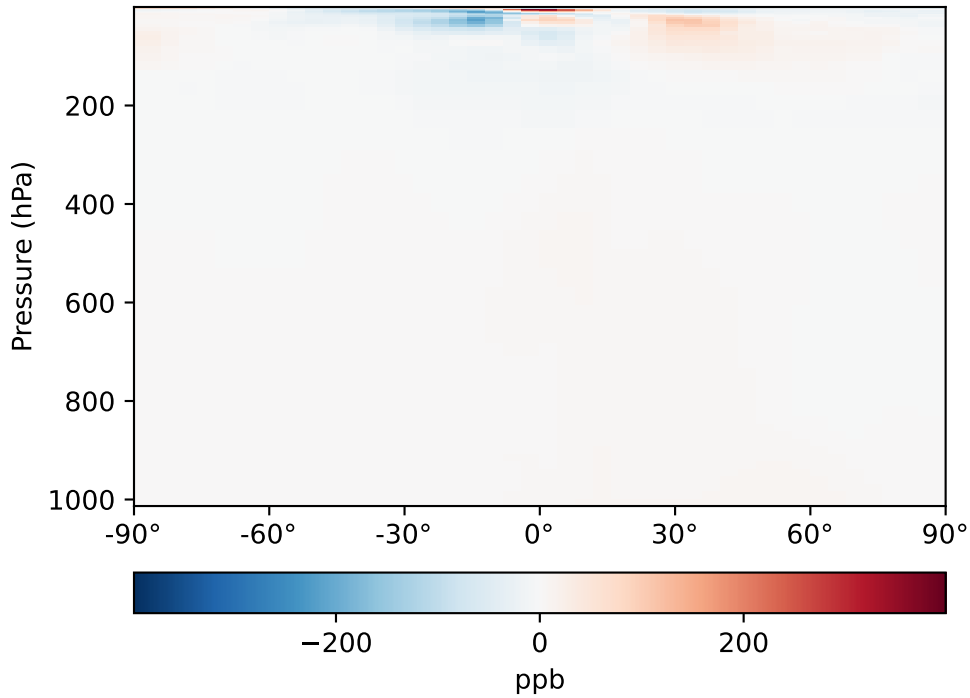
GCC_14.2.0_GEOS-FP (Ref)
4.0x5.0



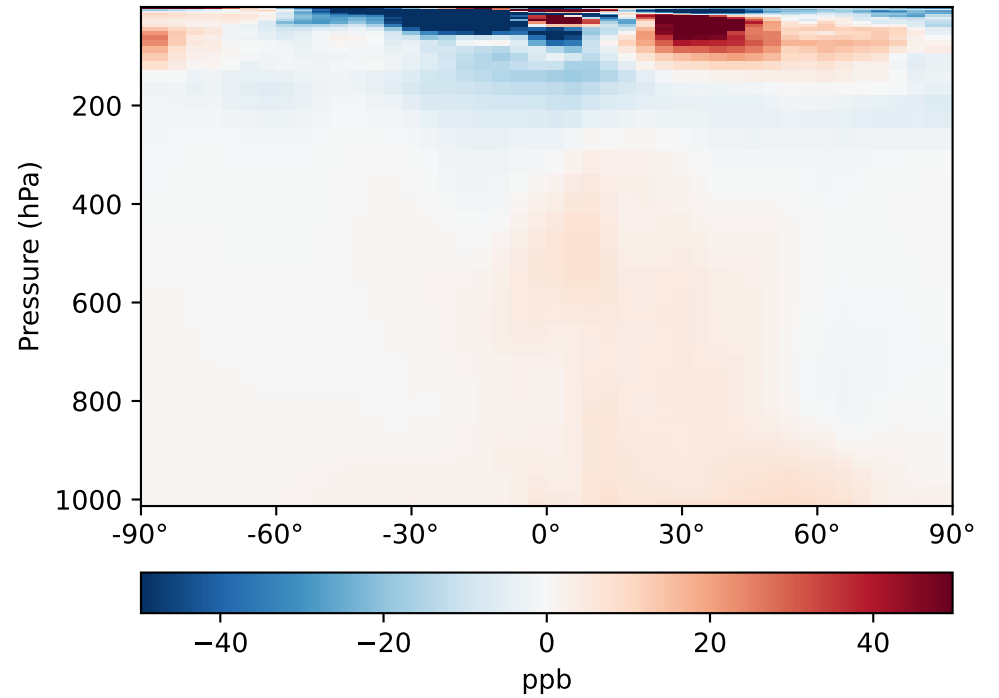
GCC_14.2.0_GEOS-IT (Dev)
4.0x5.0



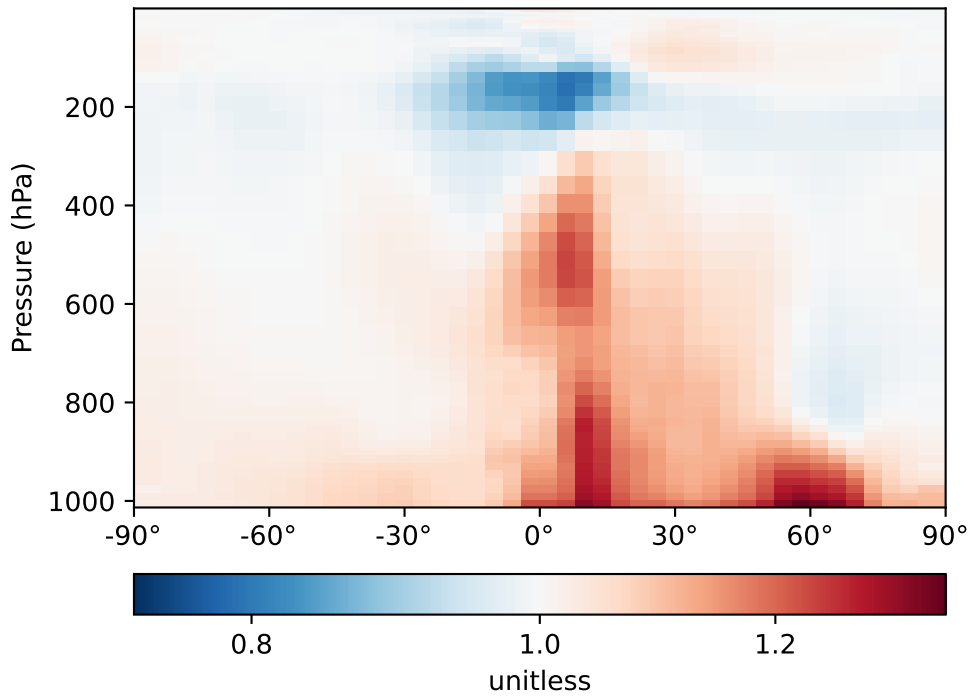
Difference
Dev - Ref, Dynamic Range



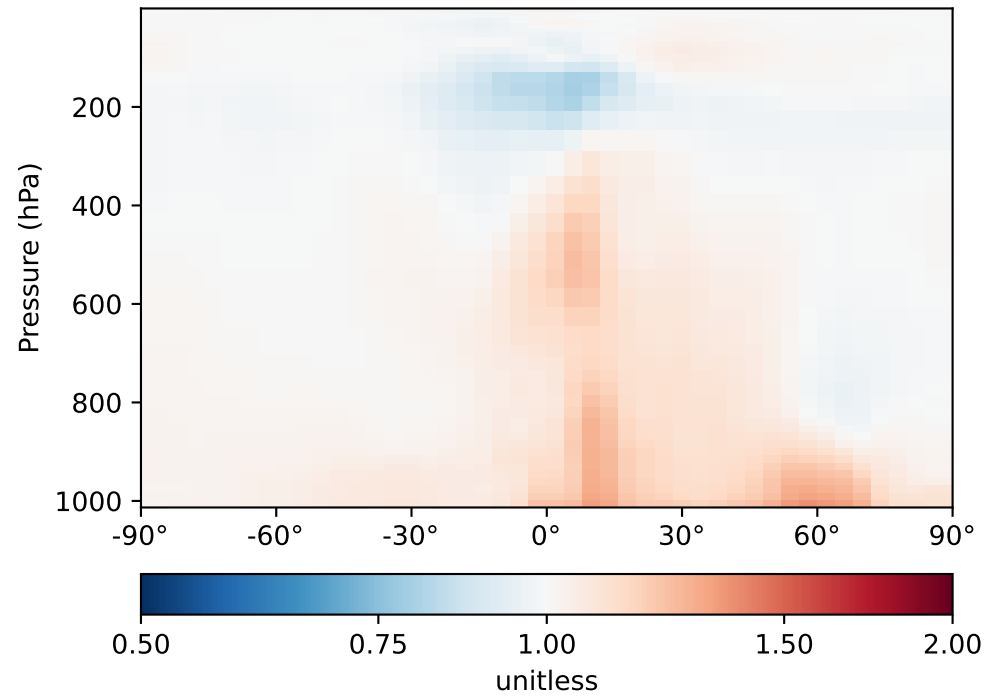
Difference
Dev - Ref, Restricted Range [5%,95%]



Ratio
Dev/Ref, Dynamic Range

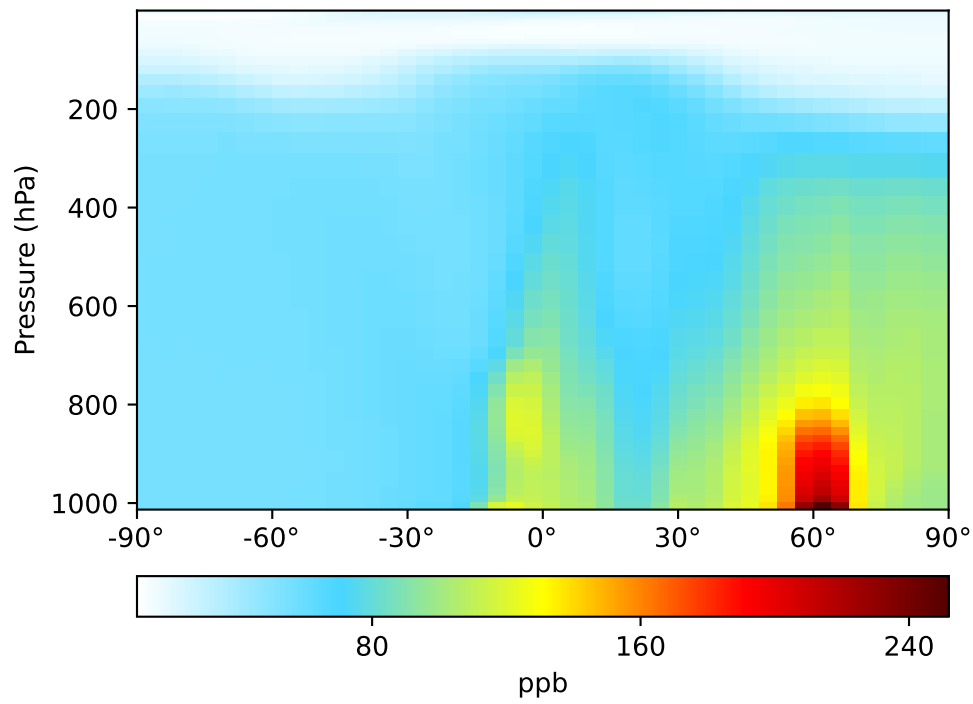


Ratio
Dev/Ref, Fixed Range

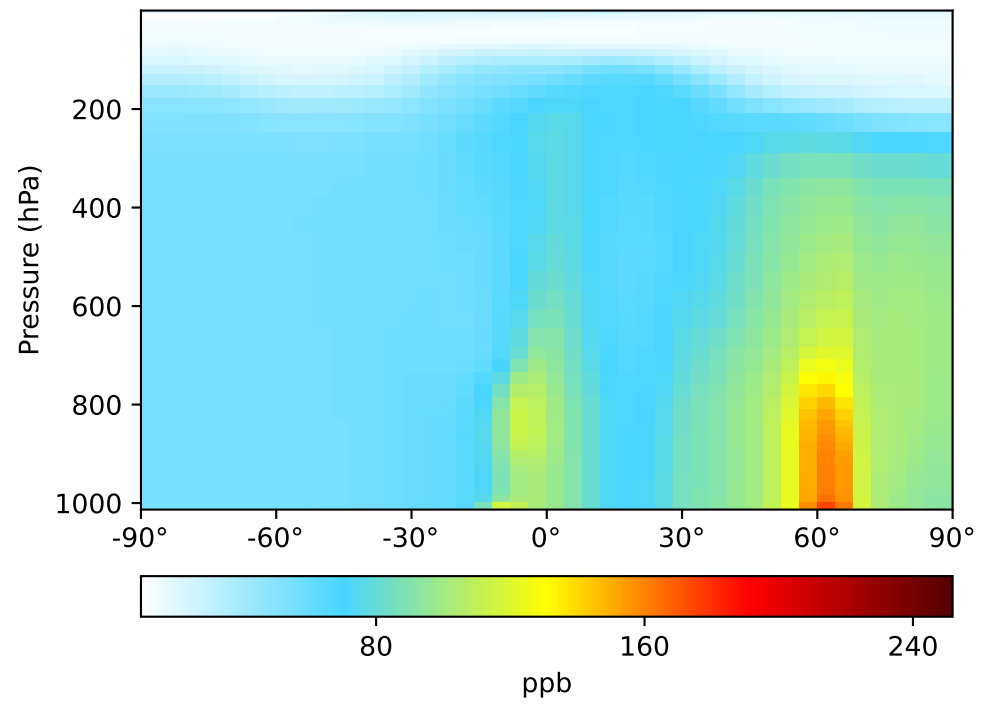


SpeciesConcVV_CO, Zonal Mean

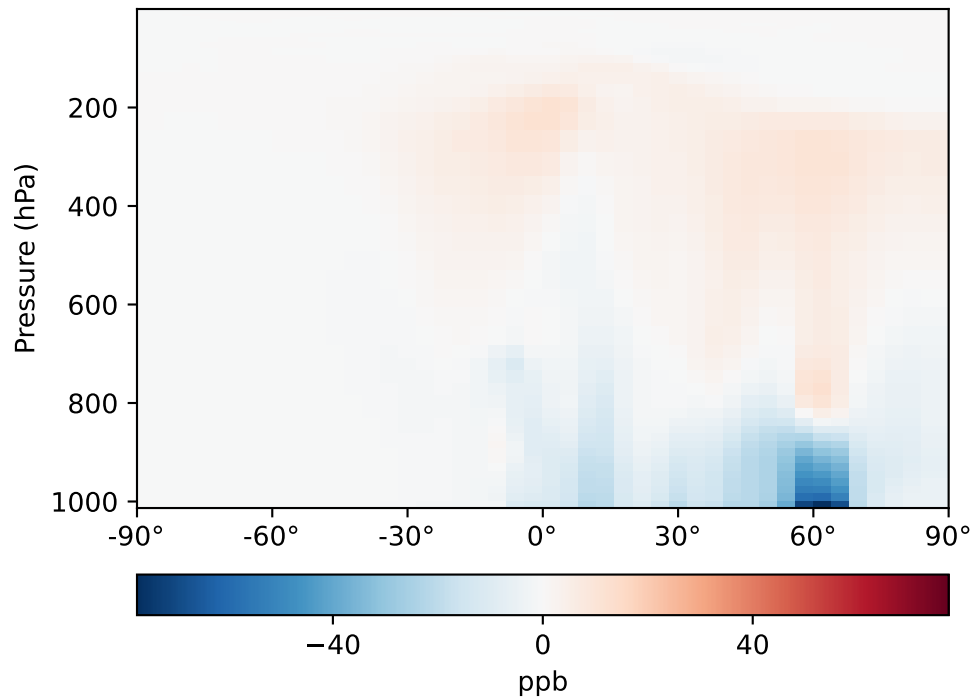
GCC_14.2.0_GEOS-FP (Ref)
4.0x5.0



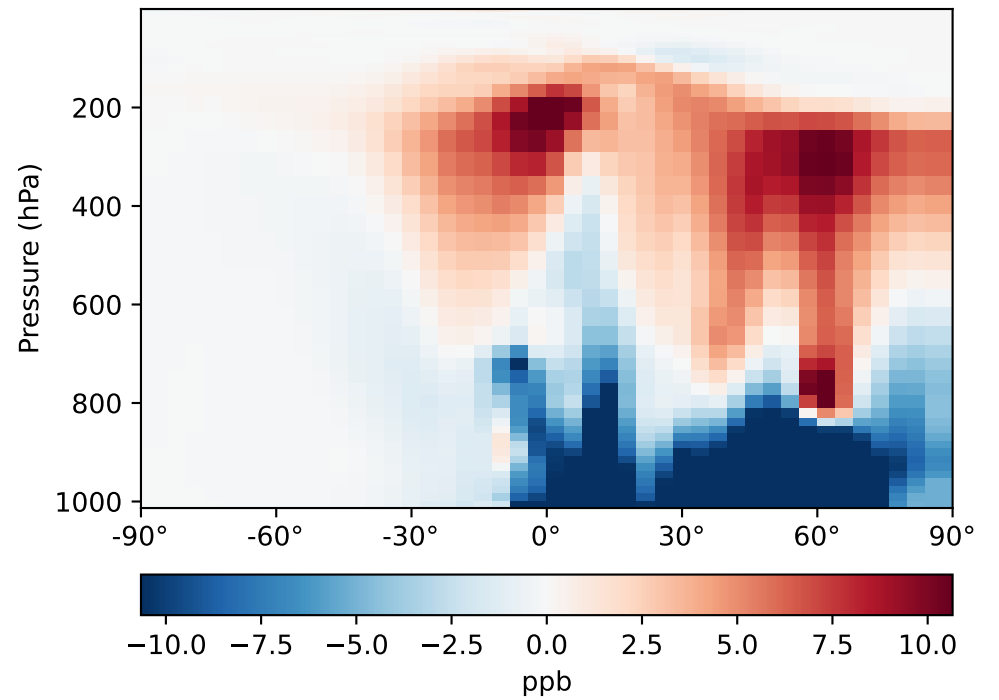
GCC_14.2.0_GEOS-IT (Dev)
4.0x5.0



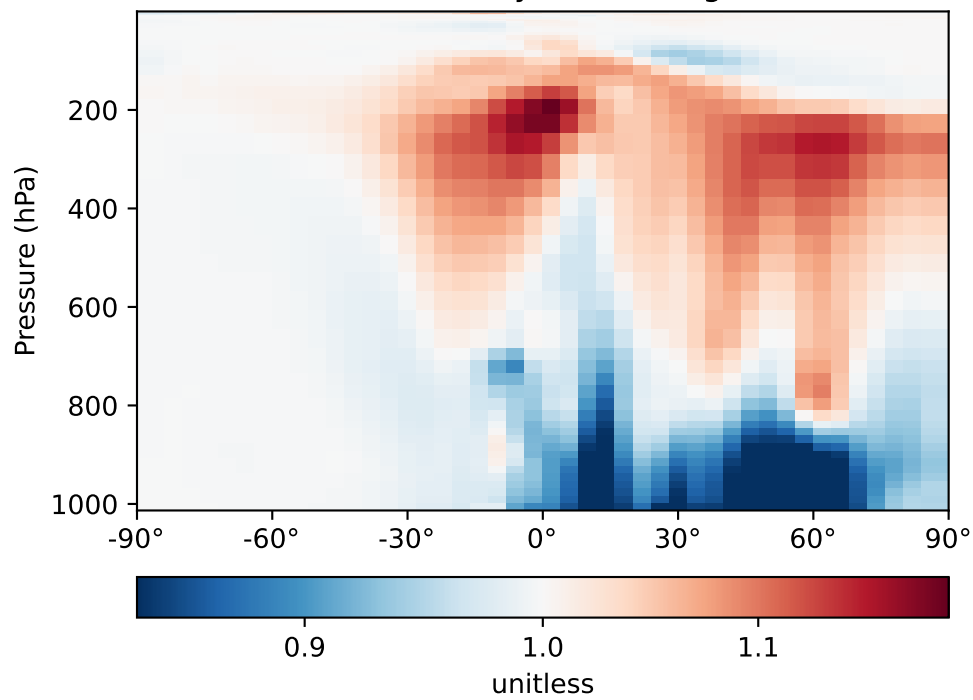
Difference
Dev - Ref, Dynamic Range



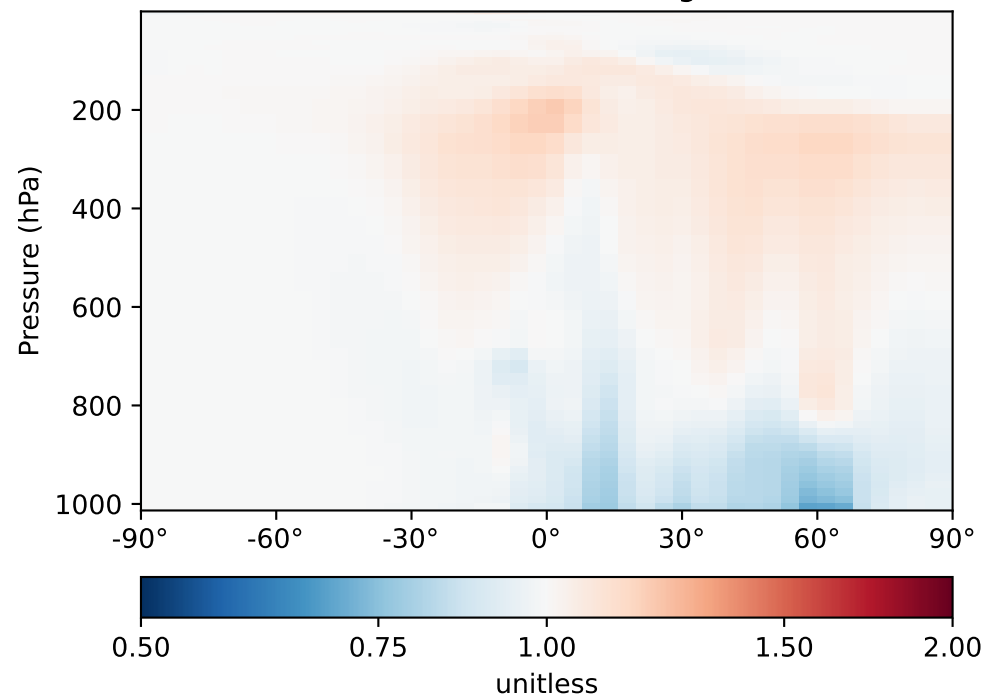
Difference
Dev - Ref, Restricted Range [5%,95%]



Ratio
Dev/Ref, Dynamic Range

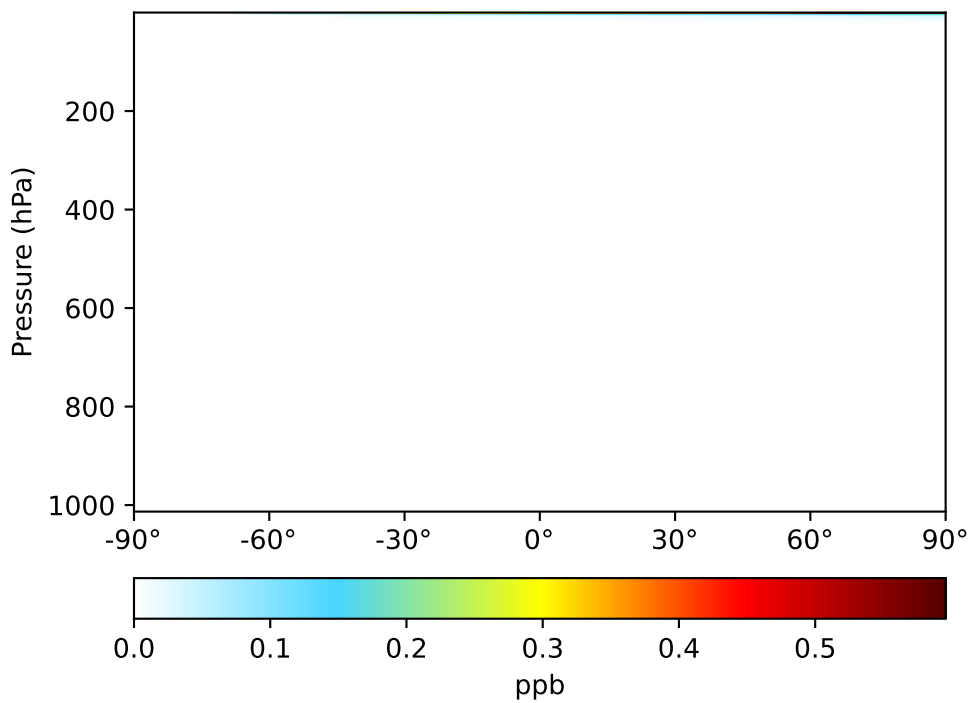


Ratio
Dev/Ref, Fixed Range

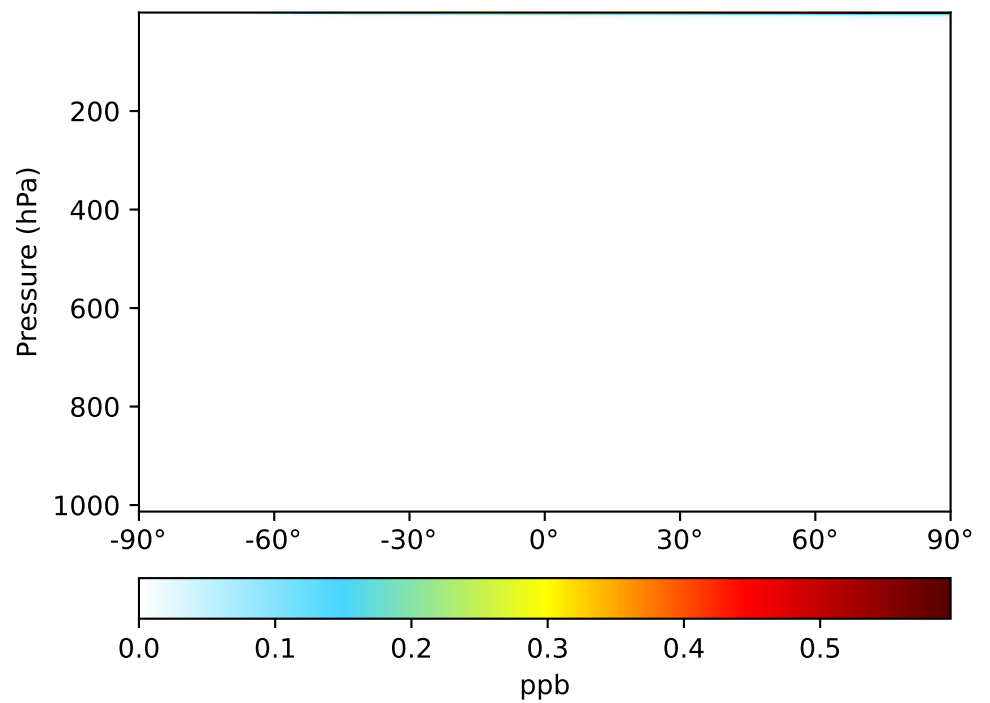


SpeciesConcVV_OH, Zonal Mean

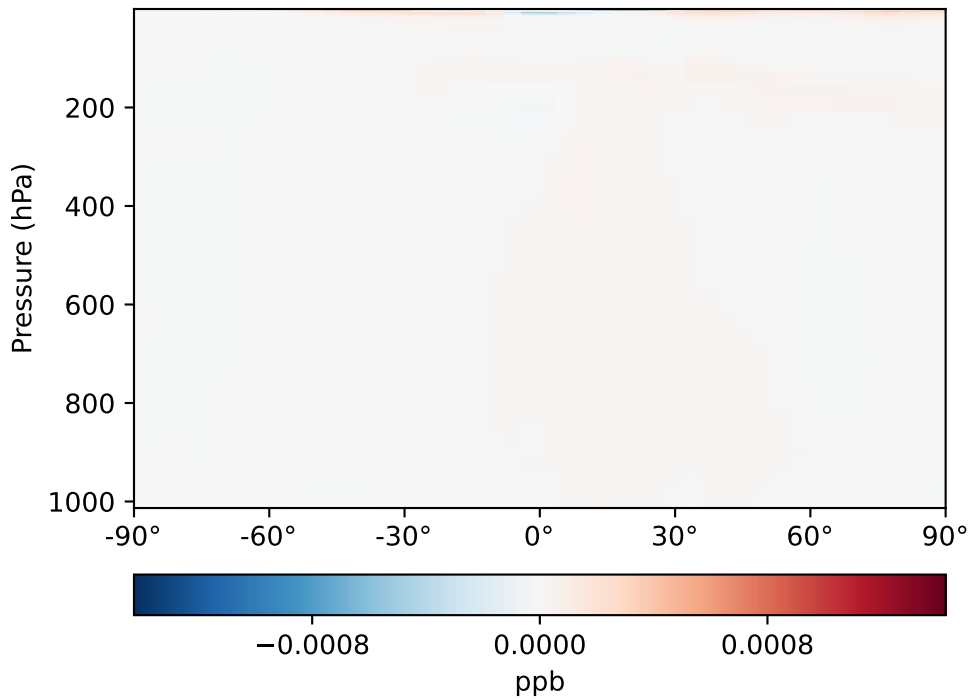
GCC_14.2.0_GEOS-FP (Ref)
4.0x5.0



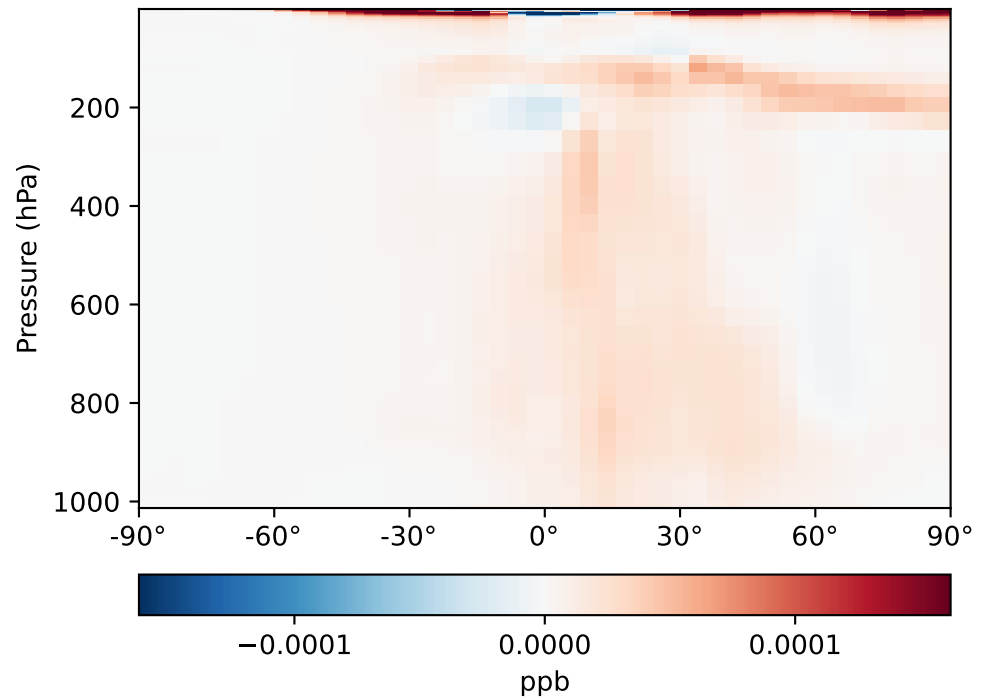
GCC_14.2.0_GEOS-IT (Dev)
4.0x5.0



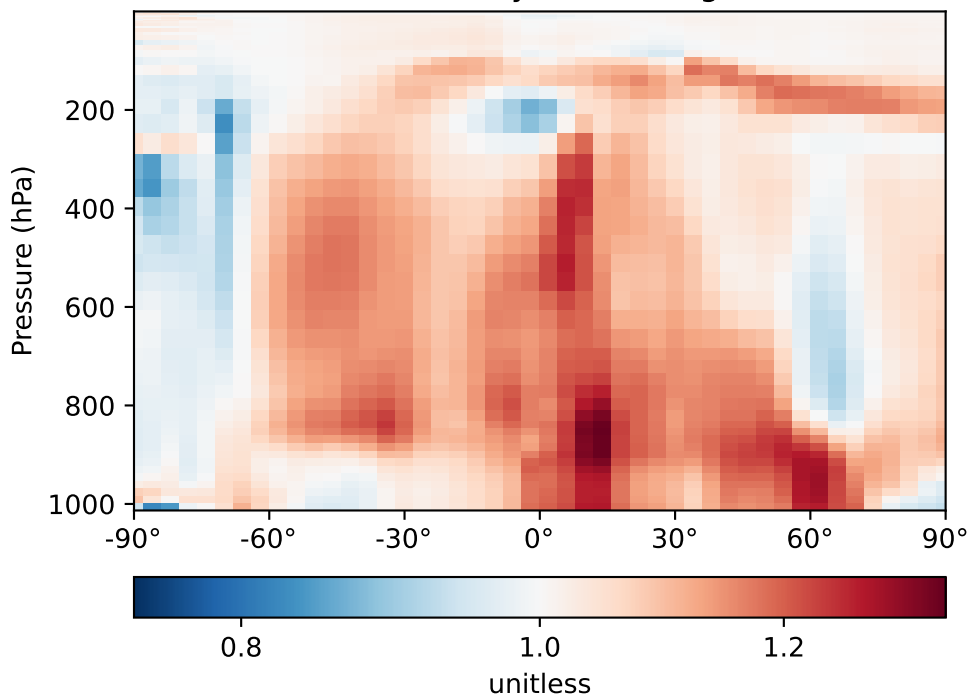
Difference
Dev - Ref, Dynamic Range



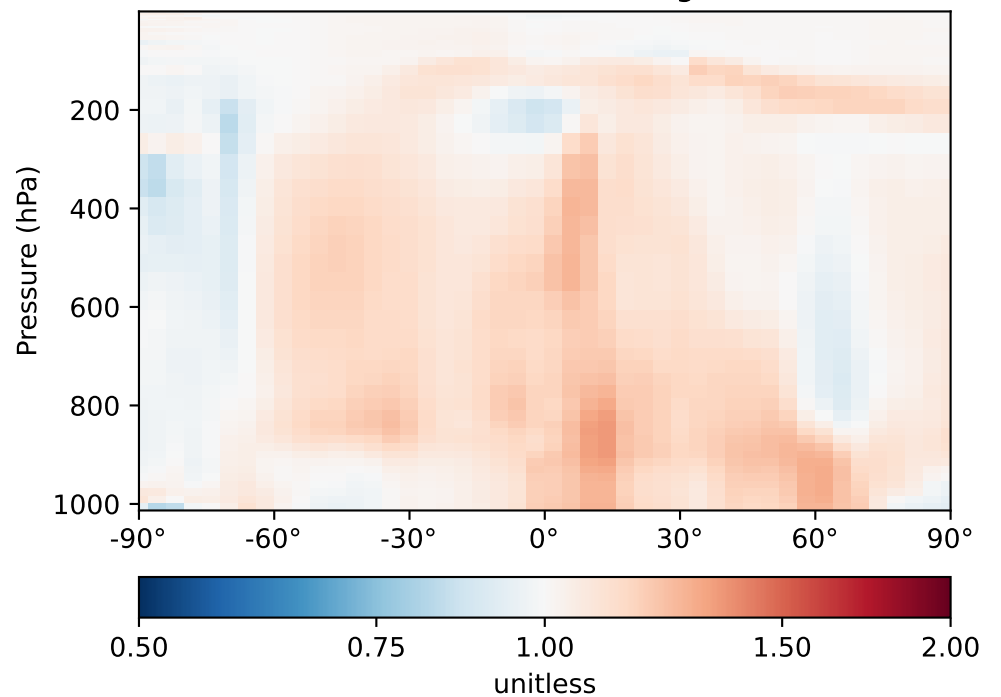
Difference
Dev - Ref, Restricted Range [5%,95%]



Ratio
Dev/Ref, Dynamic Range



Ratio
Dev/Ref, Fixed Range



SpeciesConcVW_NOx, Zonal Mean

