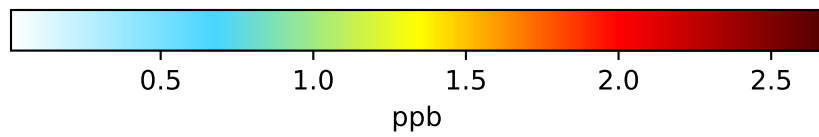
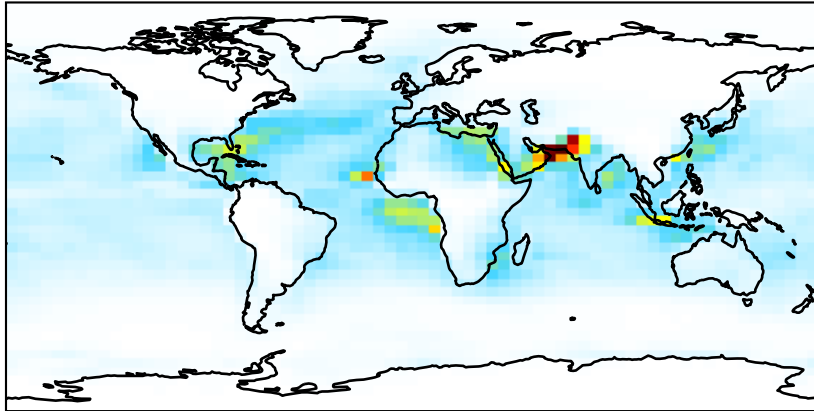
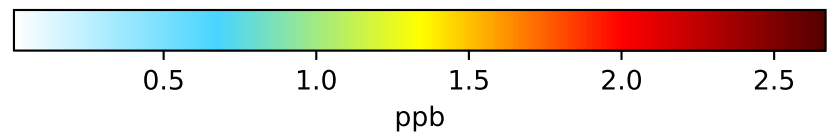
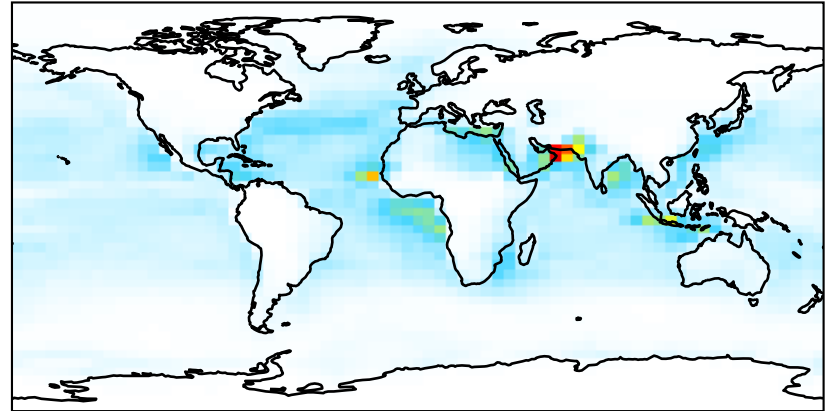


SpeciesConcVV_Cly

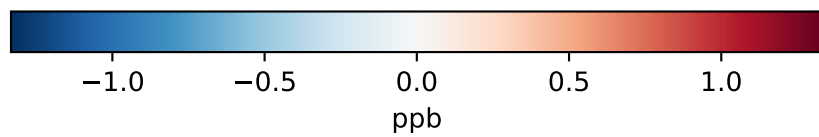
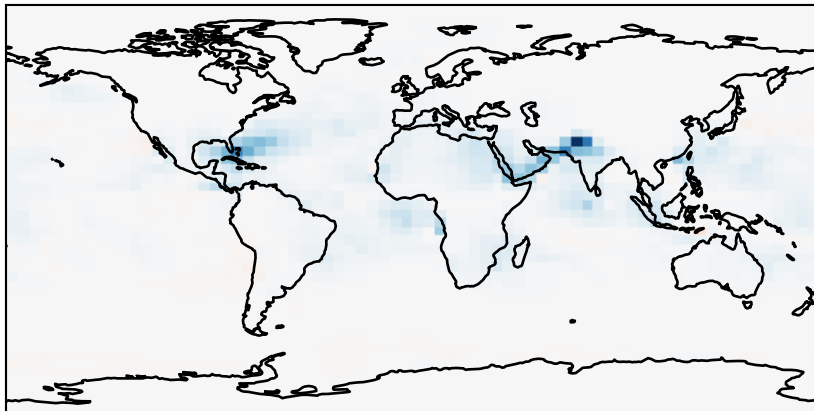
GCC_14.2.0_MERRA2 (Ref)
4.0x5.0



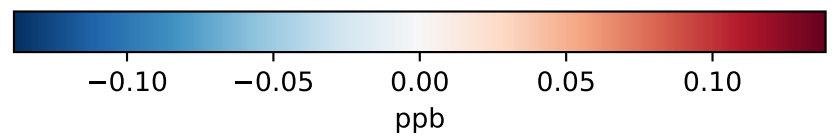
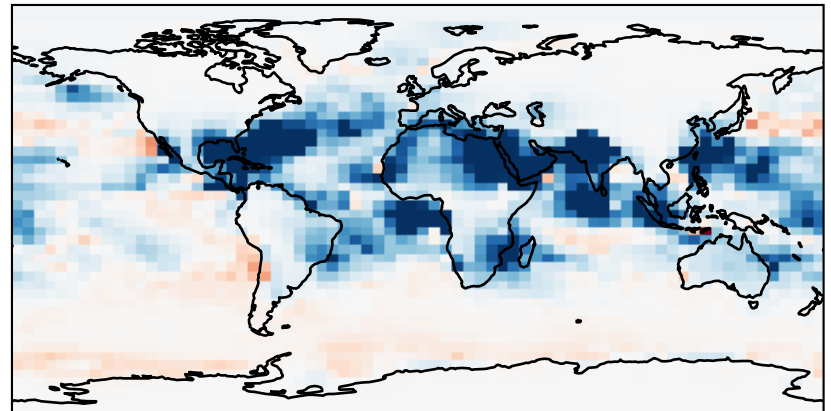
GCC_14.2.0_GEOS-FP (Dev)
4.0x5.0



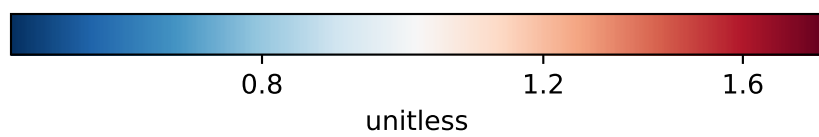
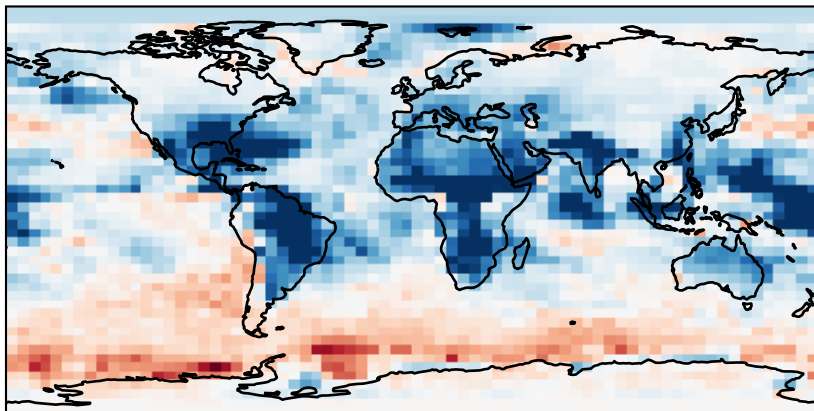
Difference
Dev - Ref, Dynamic Range



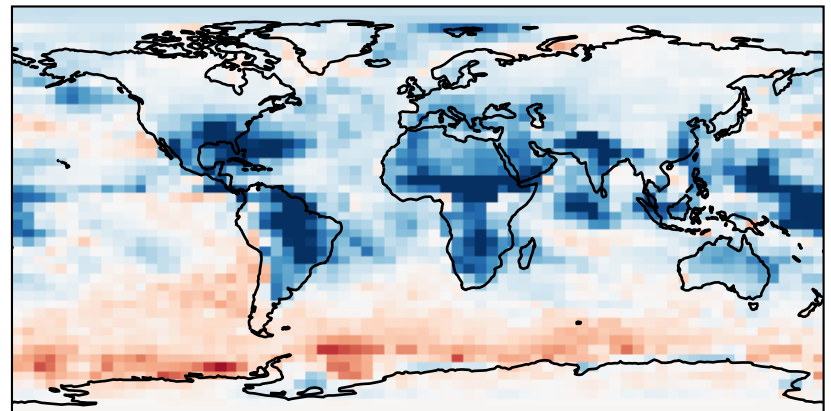
Difference
Dev - Ref, Restricted Range [5%,95%]



Ratio
Dev/Ref, Dynamic Range

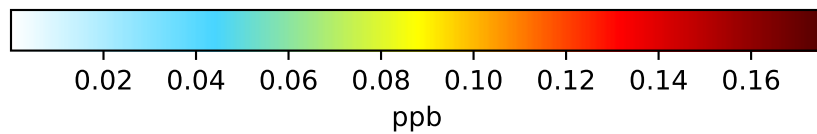
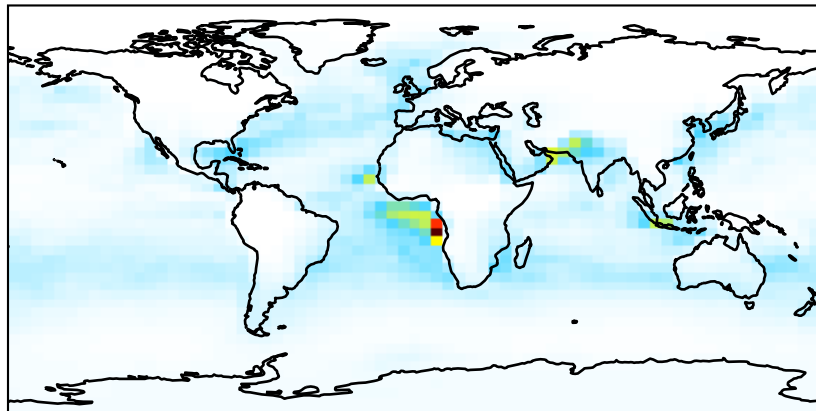


Ratio
Dev/Ref, Fixed Range

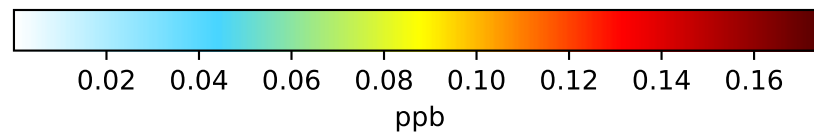
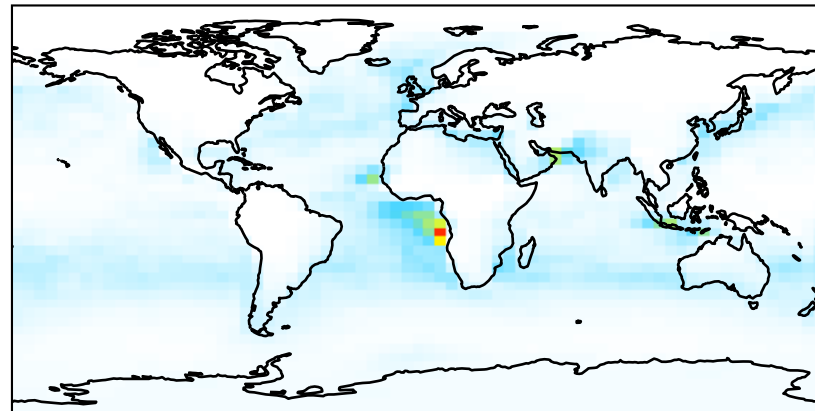


SpeciesConcVV_CIOx

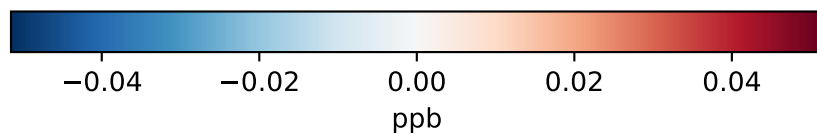
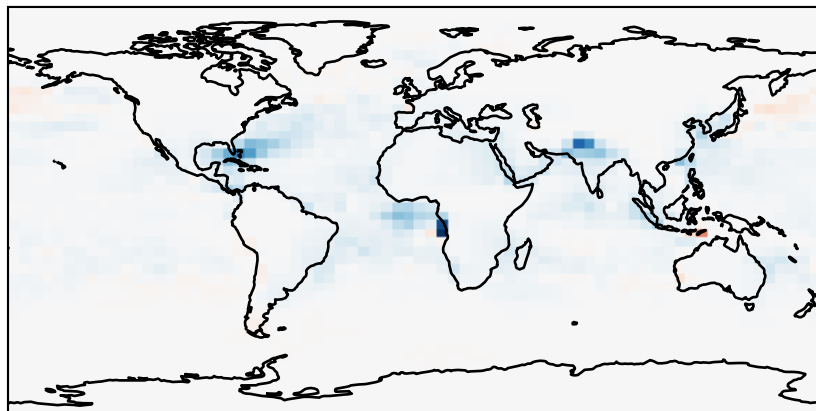
GCC_14.2.0_MERRA2 (Ref)
4.0x5.0



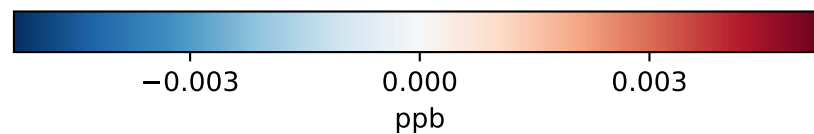
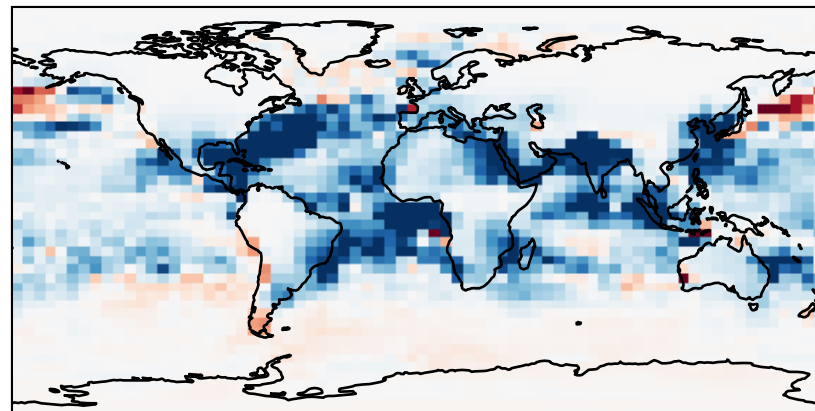
GCC_14.2.0_GEOS-FP (Dev)
4.0x5.0



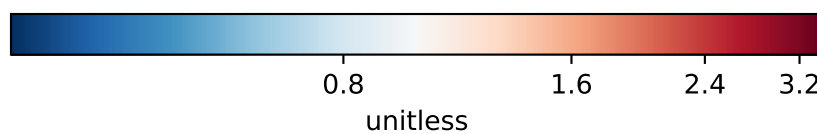
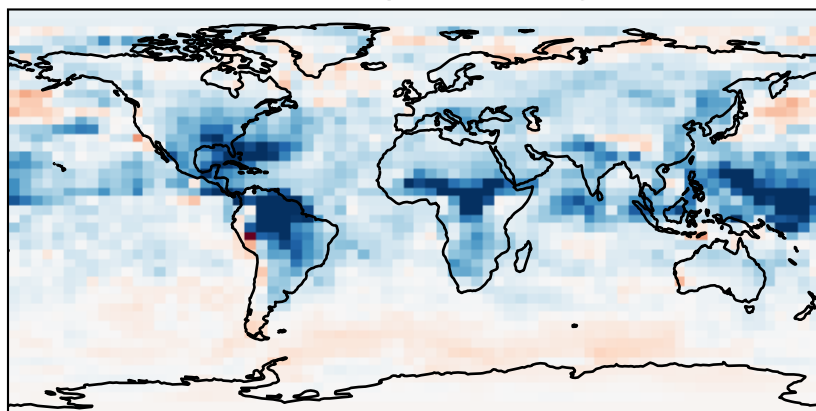
Difference
Dev - Ref, Dynamic Range



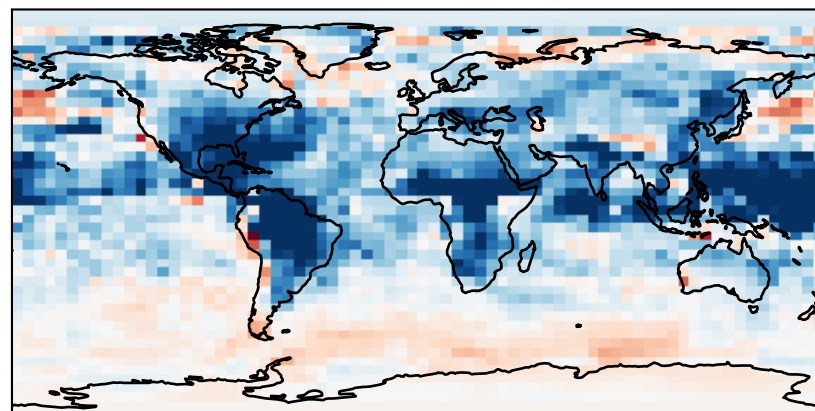
Difference
Dev - Ref, Restricted Range [5%,95%]



Ratio
Dev/Ref, Dynamic Range

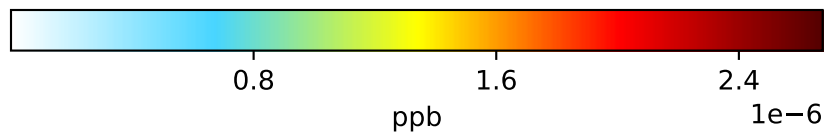
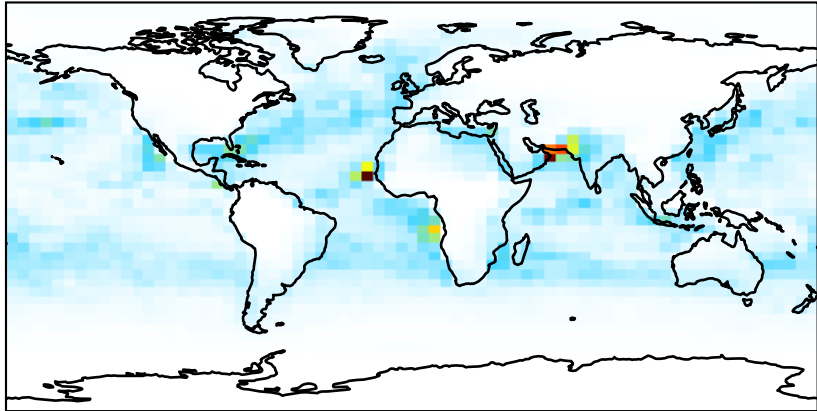


Ratio
Dev/Ref, Fixed Range

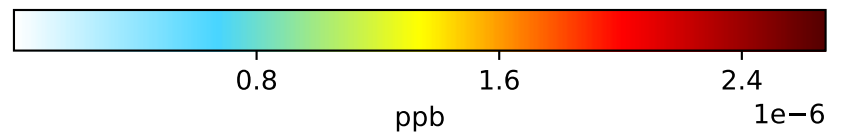
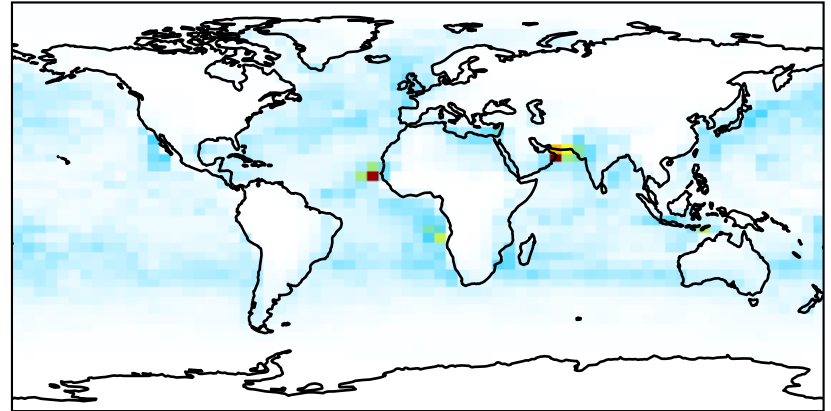


SpeciesConcVV_CI

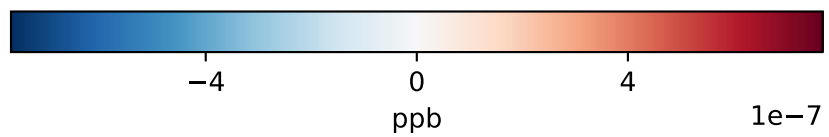
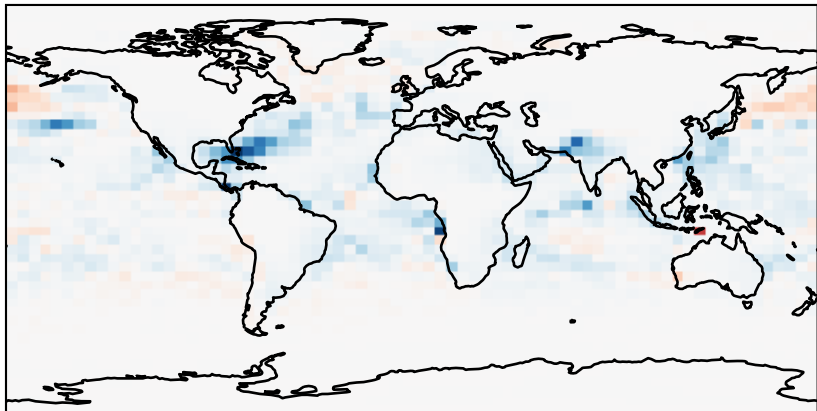
GCC_14.2.0_MERRA2 (Ref)
4.0x5.0



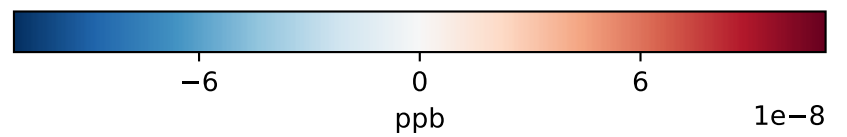
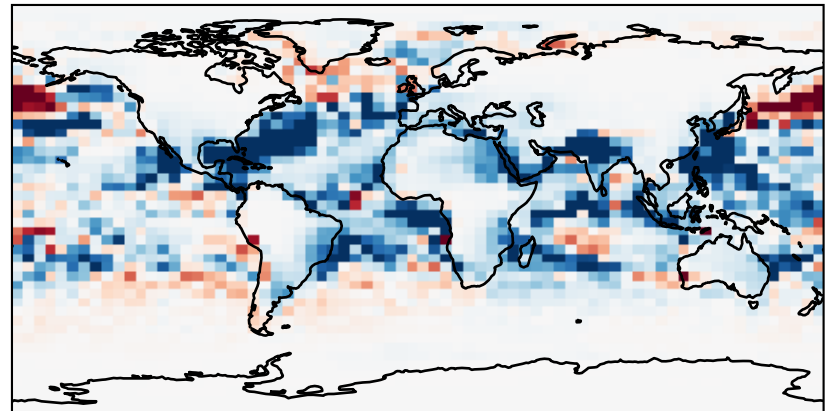
GCC_14.2.0_GEOS-FP (Dev)
4.0x5.0



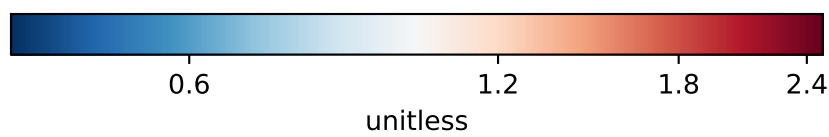
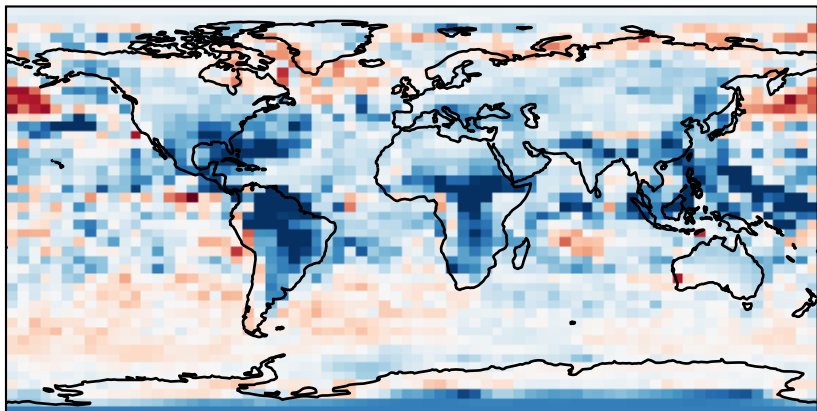
Difference
Dev - Ref, Dynamic Range



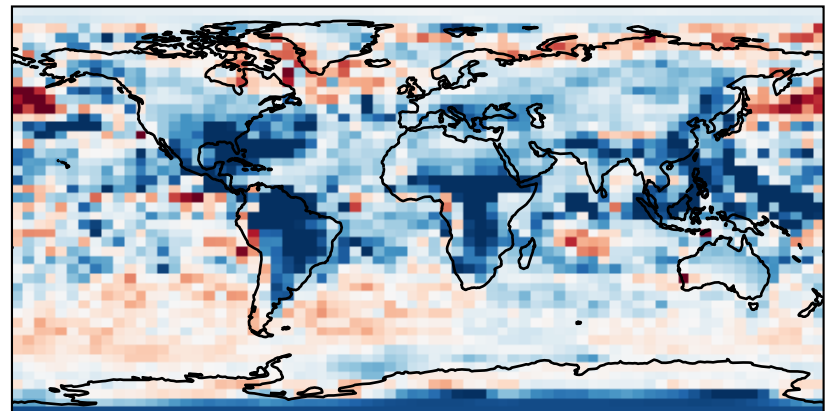
Difference
Dev - Ref, Restricted Range [5%,95%]



Ratio
Dev/Ref, Dynamic Range

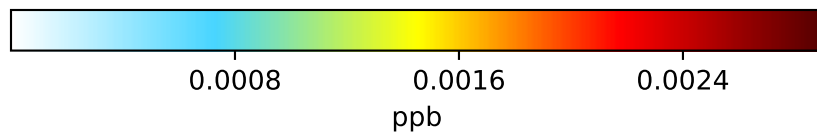
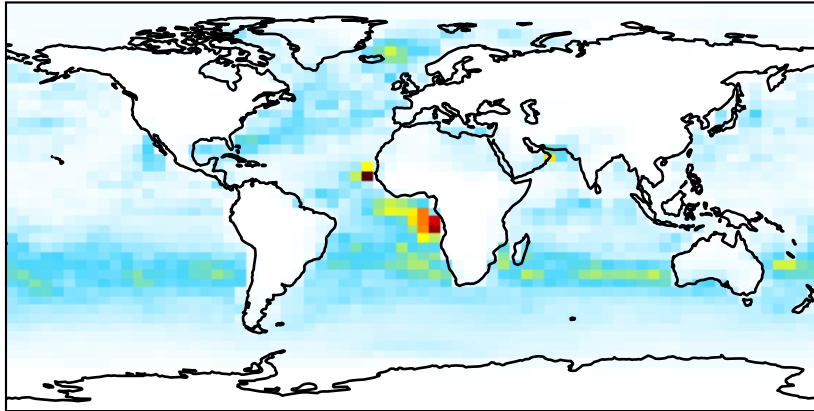


Ratio
Dev/Ref, Fixed Range

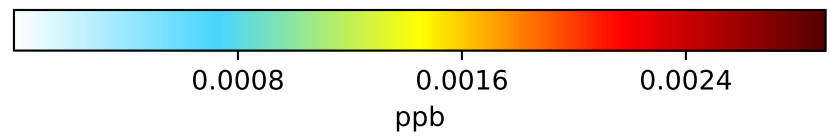
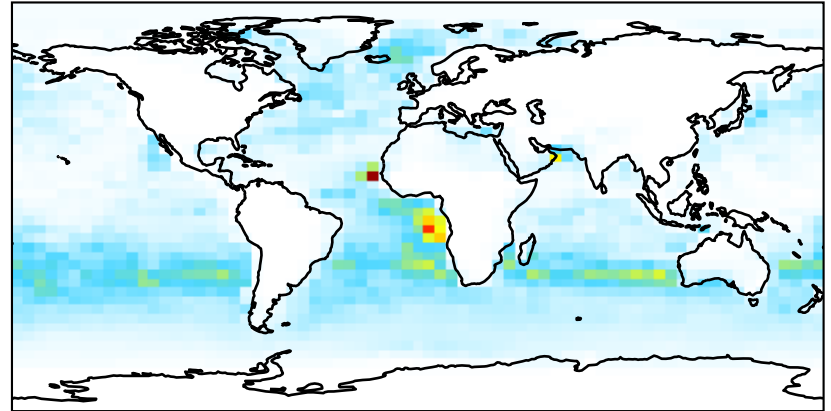


SpeciesConcVW_CIO

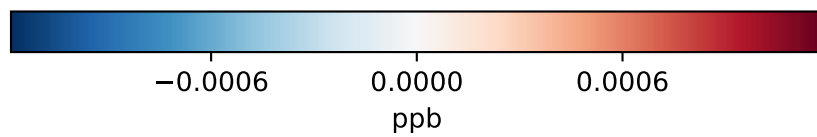
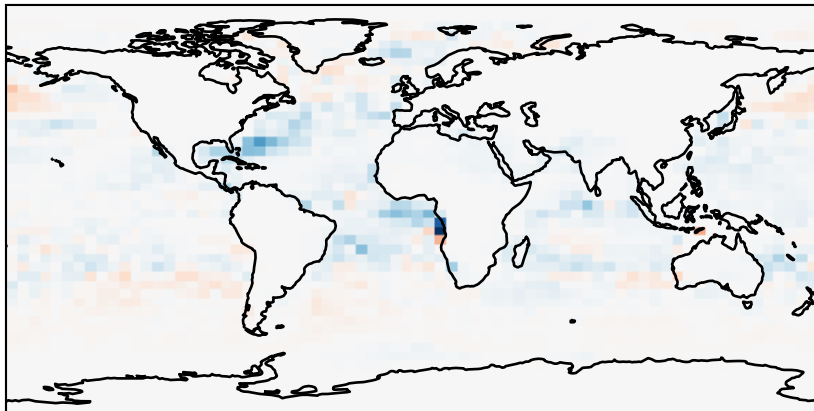
GCC_14.2.0_MERRA2 (Ref)
4.0x5.0



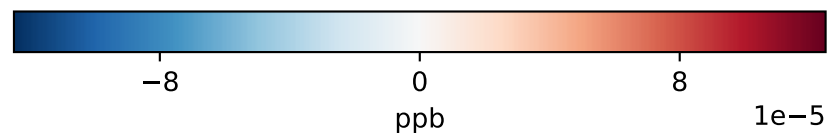
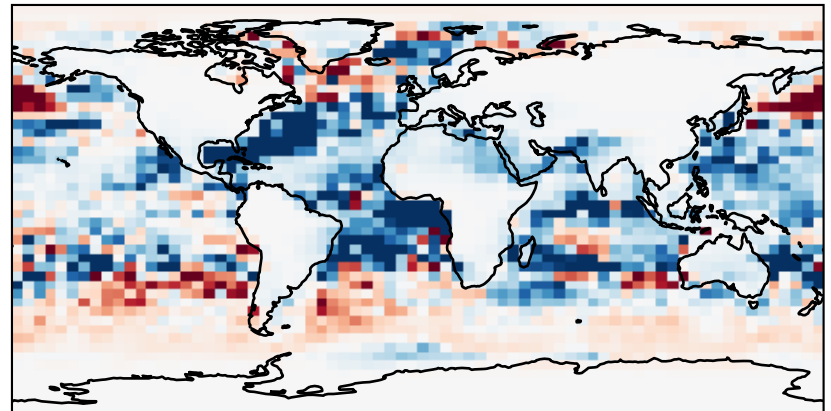
GCC_14.2.0_GEOS-FP (Dev)
4.0x5.0



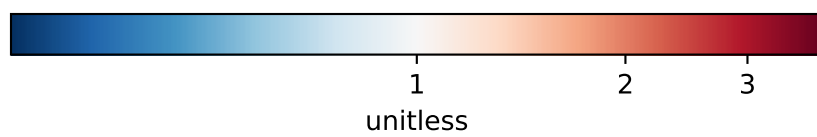
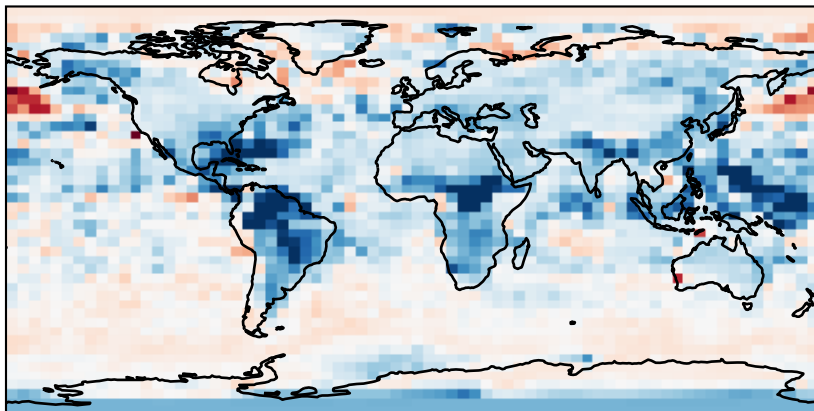
Difference
Dev - Ref, Dynamic Range



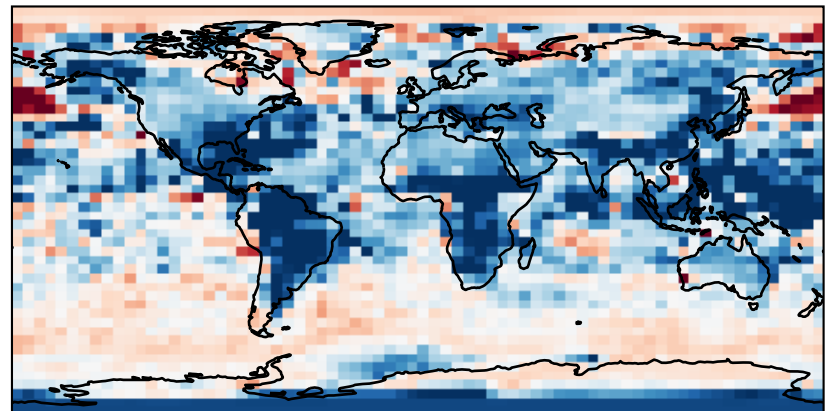
Difference
Dev - Ref, Restricted Range [5%,95%]



Ratio
Dev/Ref, Dynamic Range

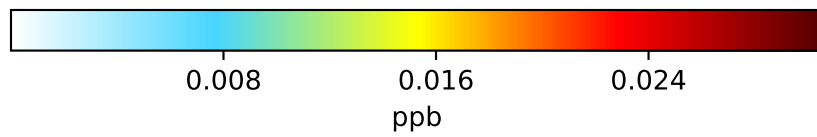
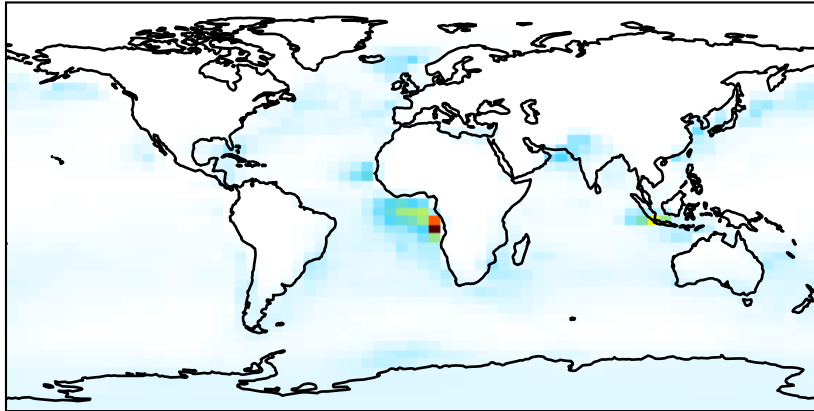


Ratio
Dev/Ref, Fixed Range

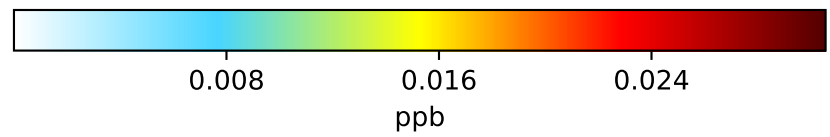
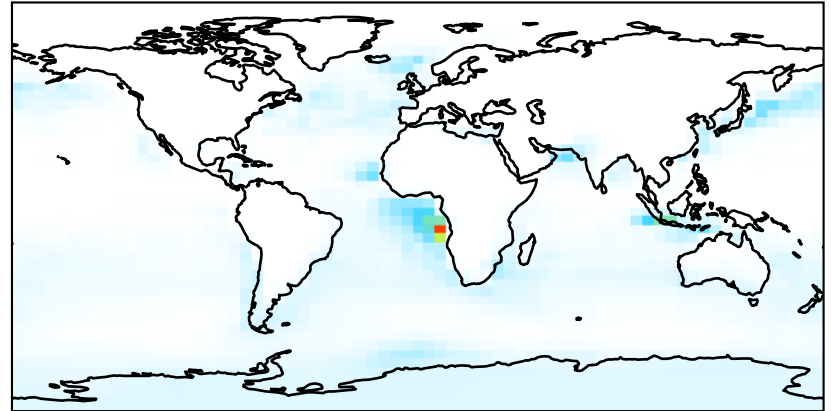


SpeciesConcVV_Cl2

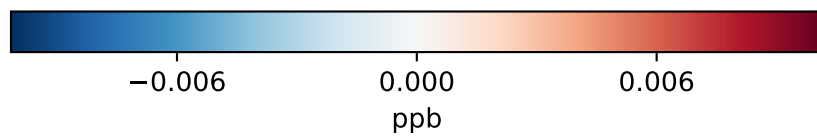
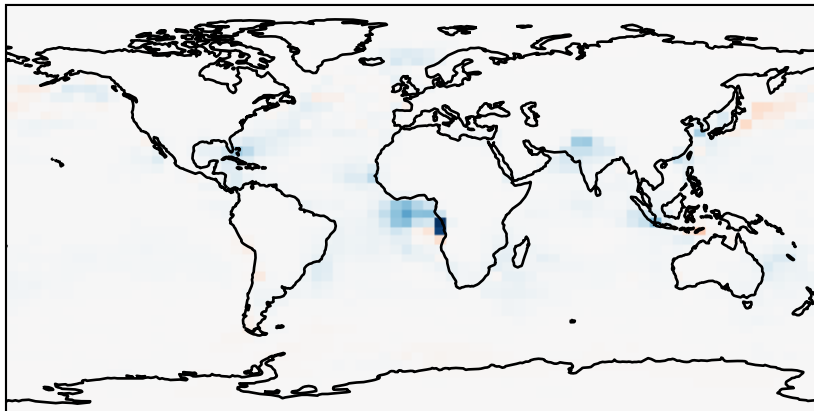
GCC_14.2.0_MERRA2 (Ref)
4.0x5.0



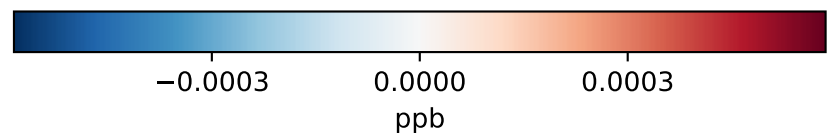
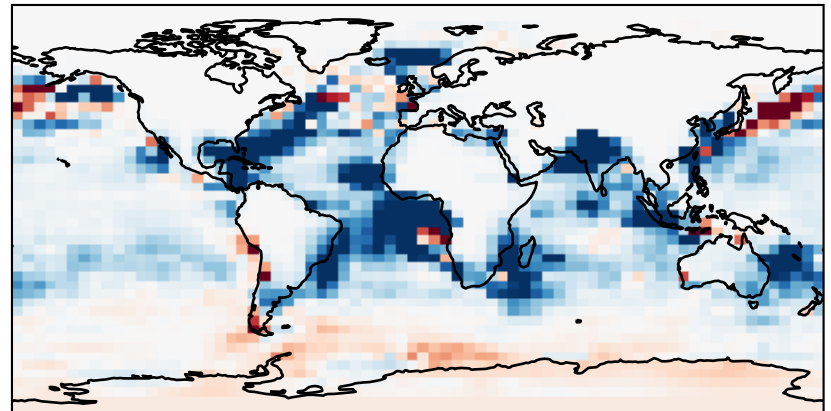
GCC_14.2.0_GEOS-FP (Dev)
4.0x5.0



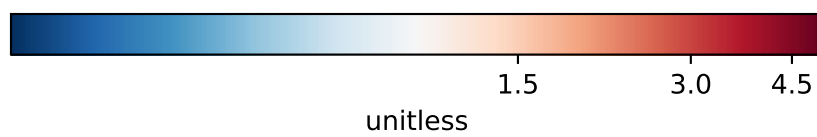
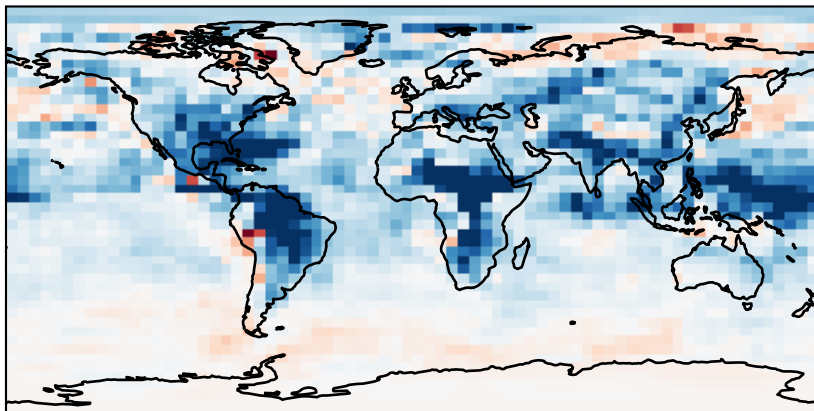
Difference
Dev - Ref, Dynamic Range



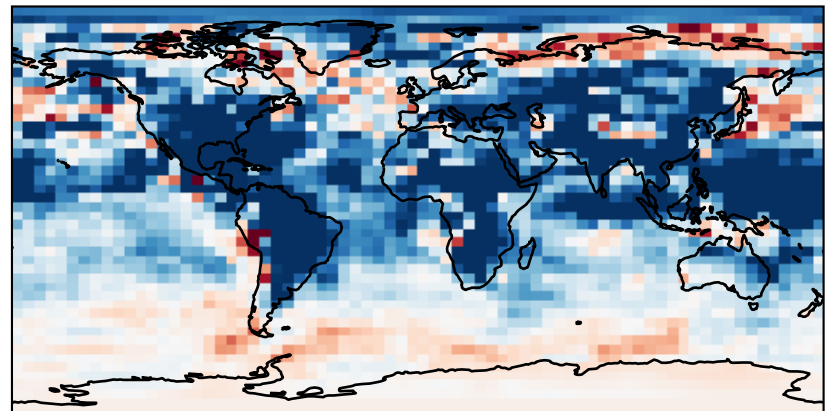
Difference
Dev - Ref, Restricted Range [5%,95%]



Ratio
Dev/Ref, Dynamic Range

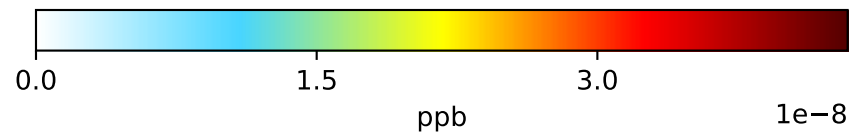
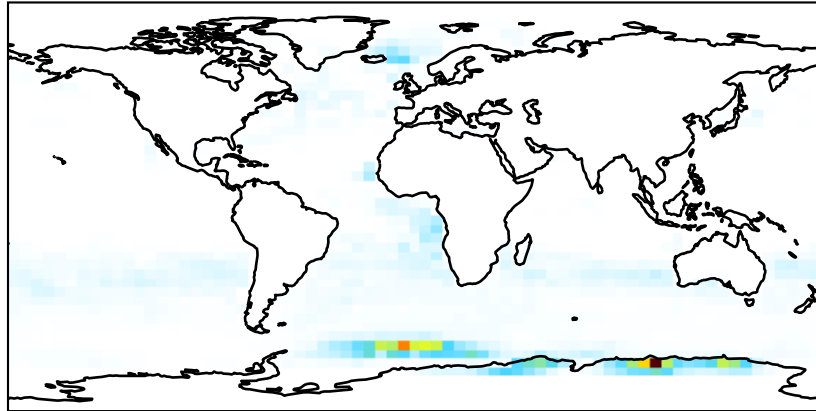


Ratio
Dev/Ref, Fixed Range

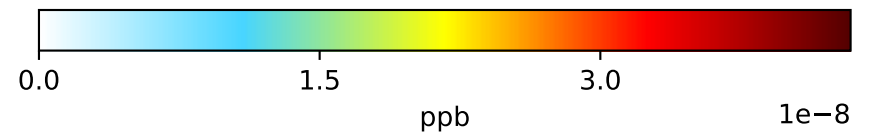
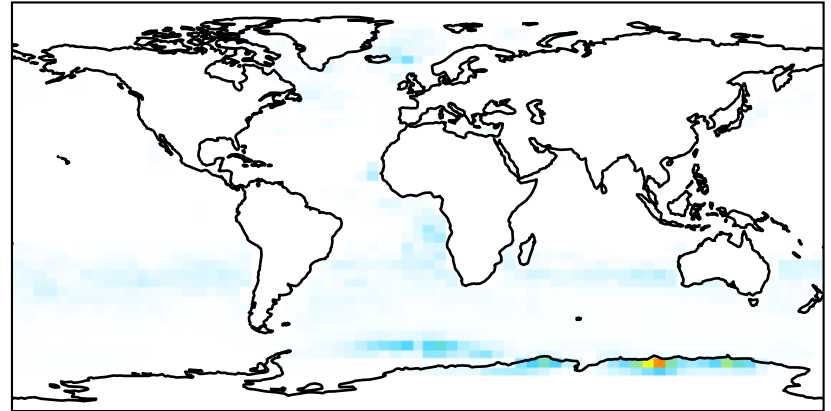


SpeciesConcVV_Cl2O2

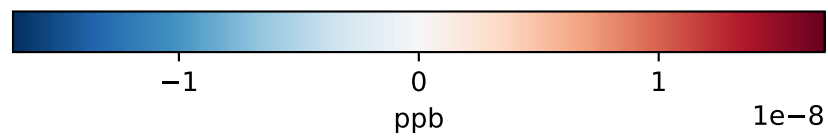
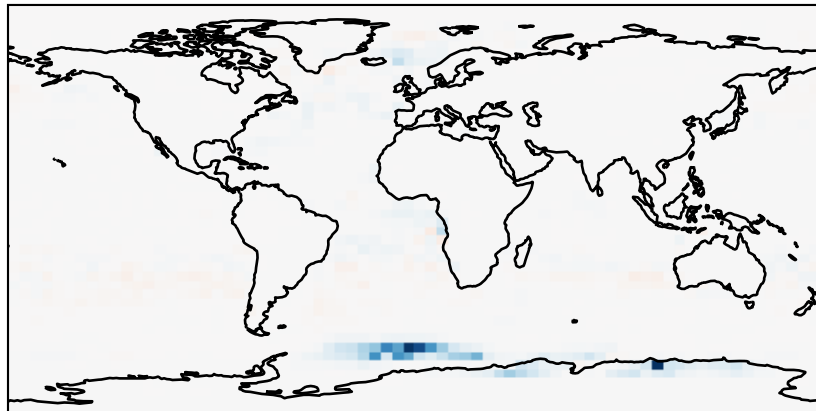
GCC_14.2.0_MERRA2 (Ref)
4.0x5.0



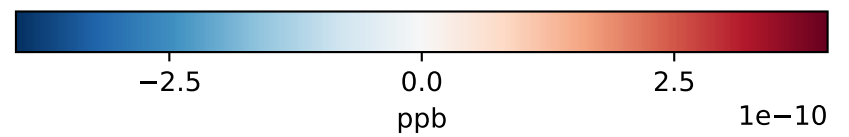
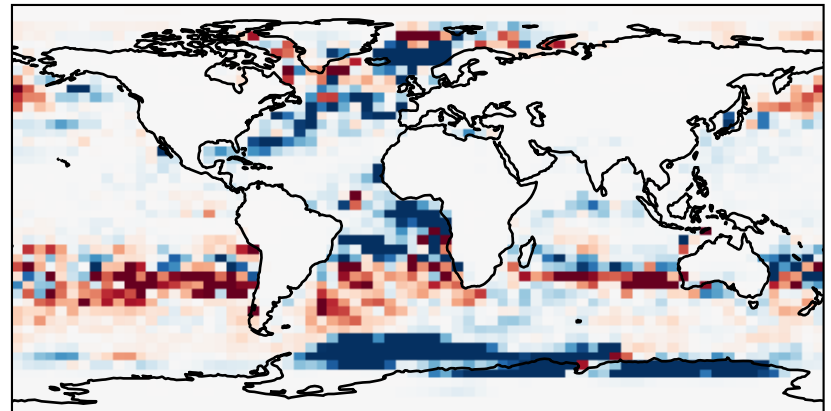
GCC_14.2.0_GEOS-FP (Dev)
4.0x5.0



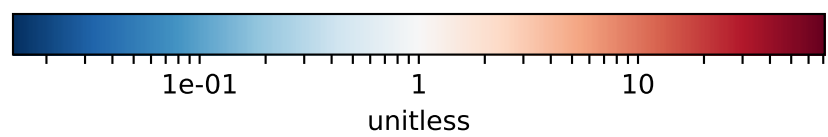
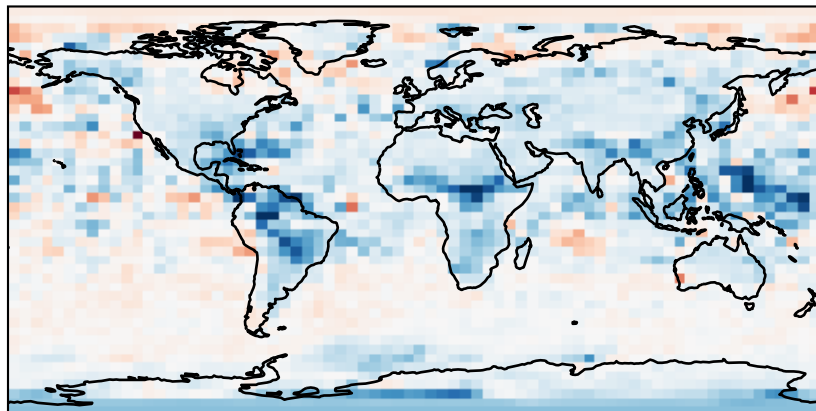
Difference
Dev - Ref, Dynamic Range



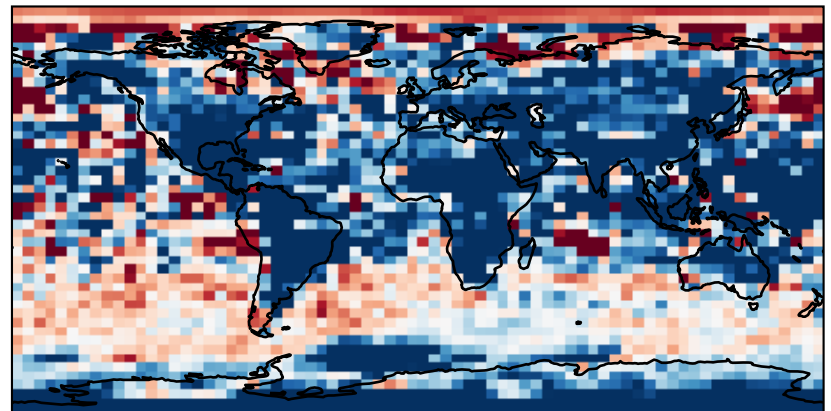
Difference
Dev - Ref, Restricted Range [5%,95%]



Ratio
Dev/Ref, Dynamic Range

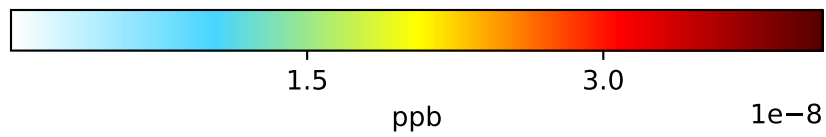
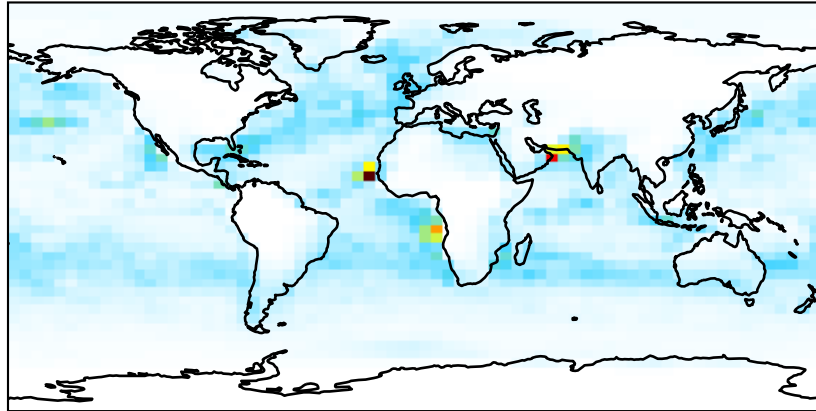


Ratio
Dev/Ref, Fixed Range

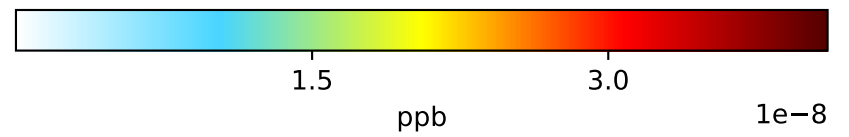
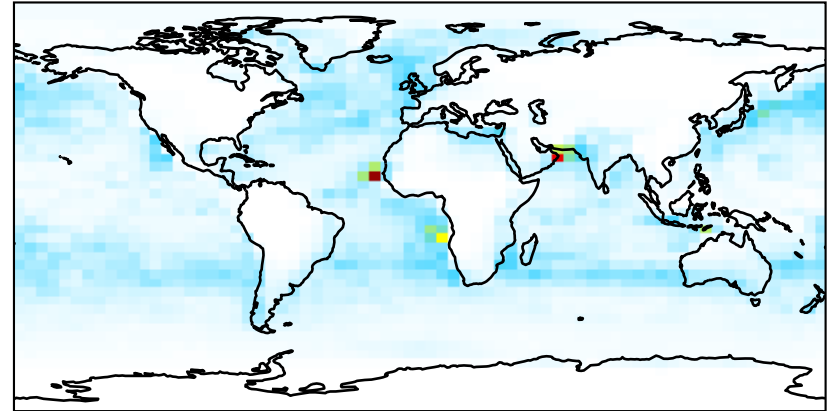


SpeciesConcVV_C100

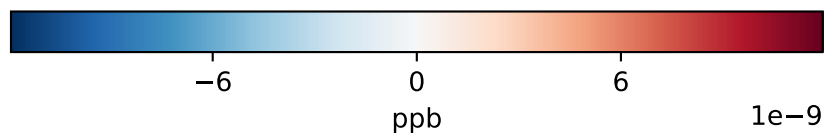
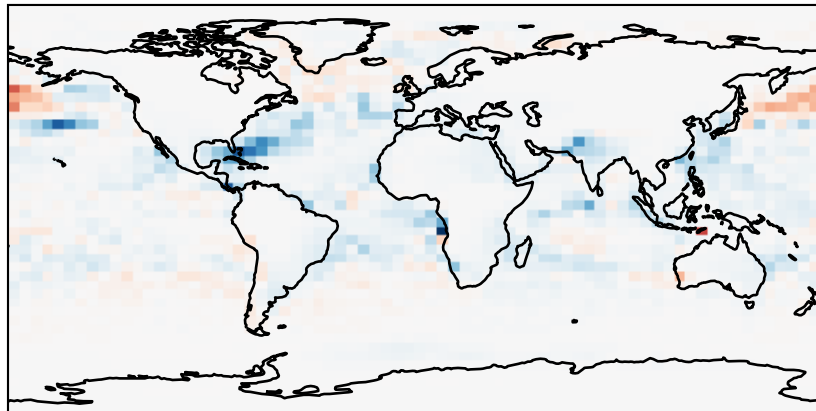
GCC_14.2.0_MERRA2 (Ref)
4.0x5.0



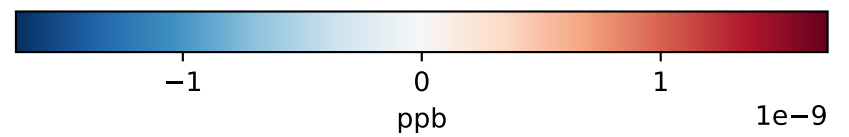
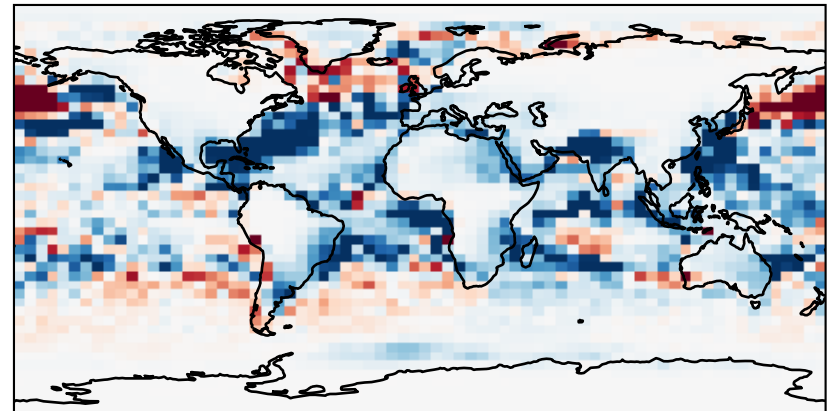
GCC_14.2.0_GEOS-FP (Dev)
4.0x5.0



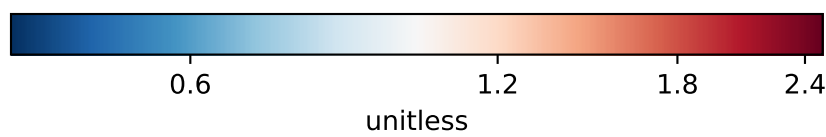
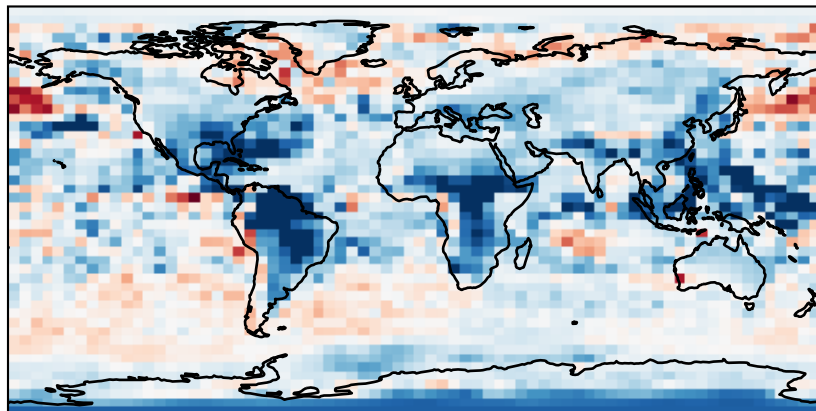
Difference
Dev - Ref, Dynamic Range



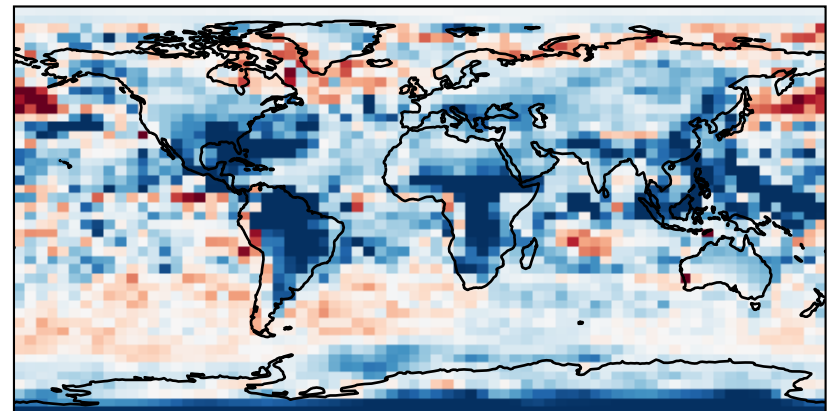
Difference
Dev - Ref, Restricted Range [5%,95%]



Ratio
Dev/Ref, Dynamic Range

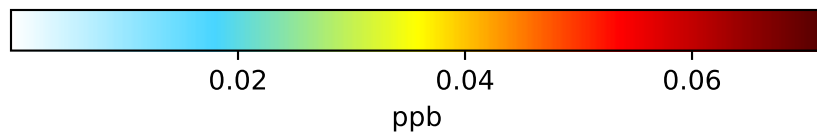
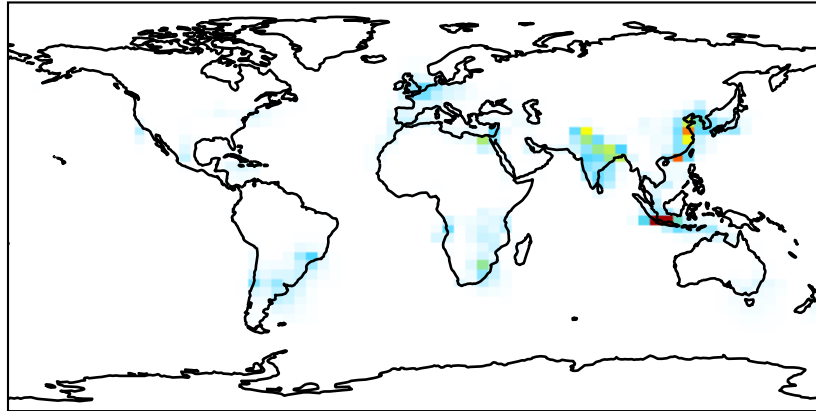


Ratio
Dev/Ref, Fixed Range

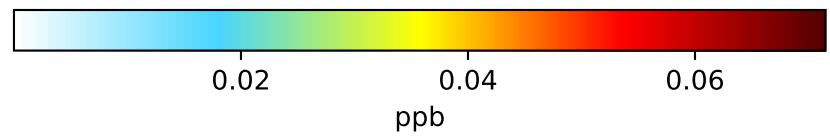
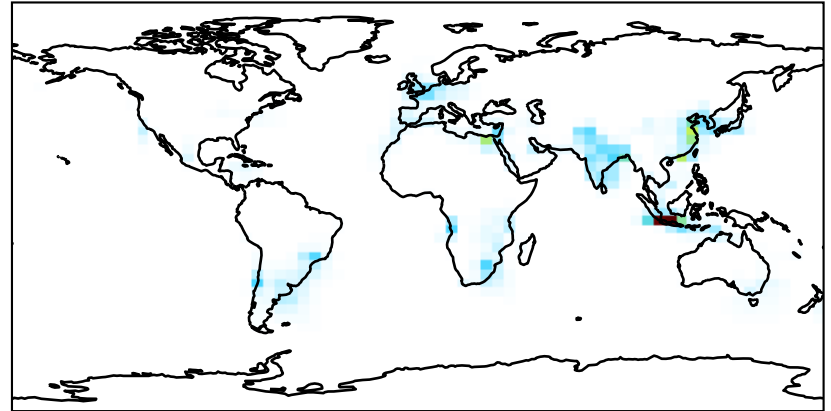


SpeciesConcVV_CIN02

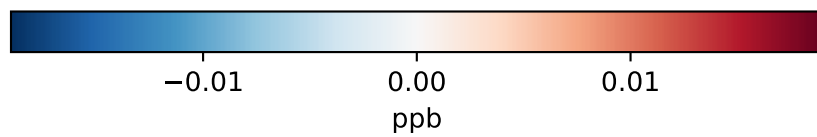
GCC_14.2.0_MERRA2 (Ref)
4.0x5.0



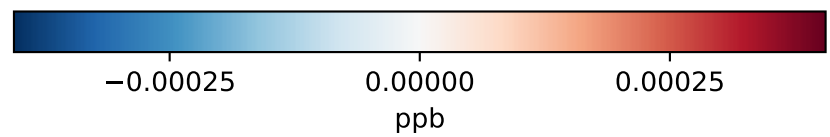
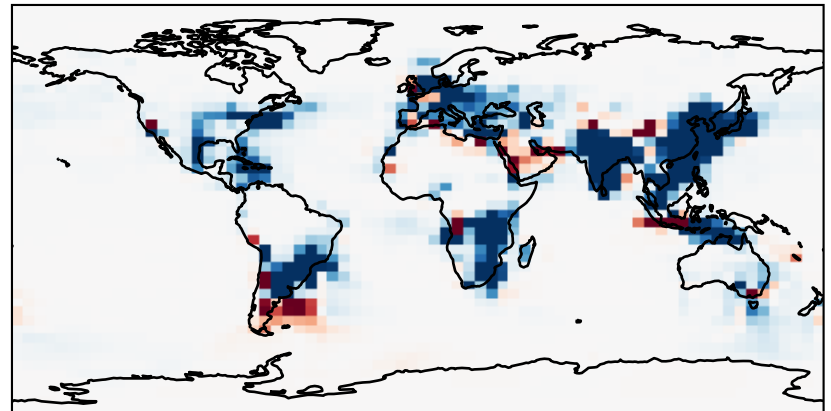
GCC_14.2.0_GEOS-FP (Dev)
4.0x5.0



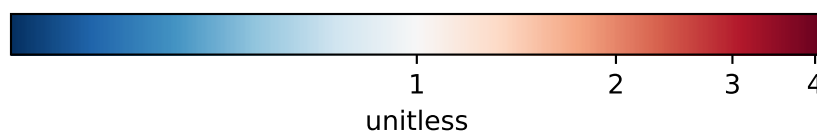
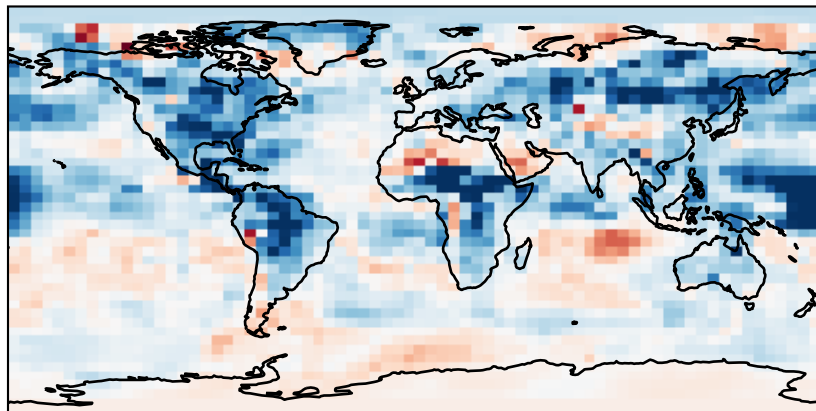
Difference
Dev - Ref, Dynamic Range



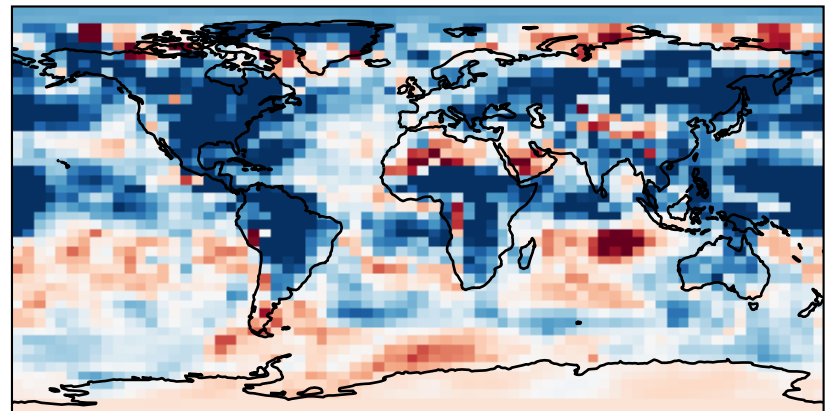
Difference
Dev - Ref, Restricted Range [5%,95%]



Ratio
Dev/Ref, Dynamic Range

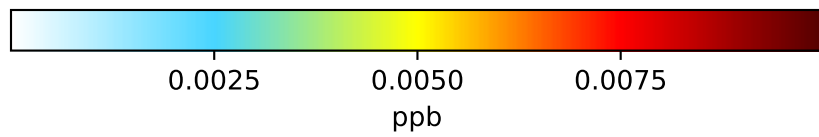
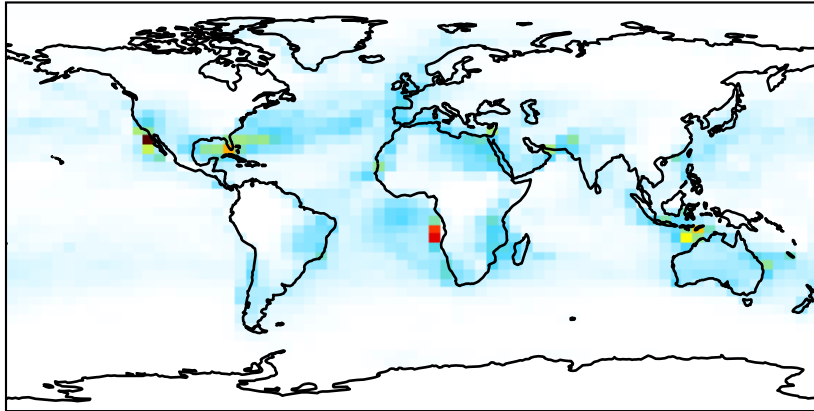


Ratio
Dev/Ref, Fixed Range

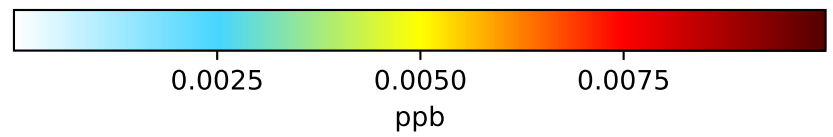
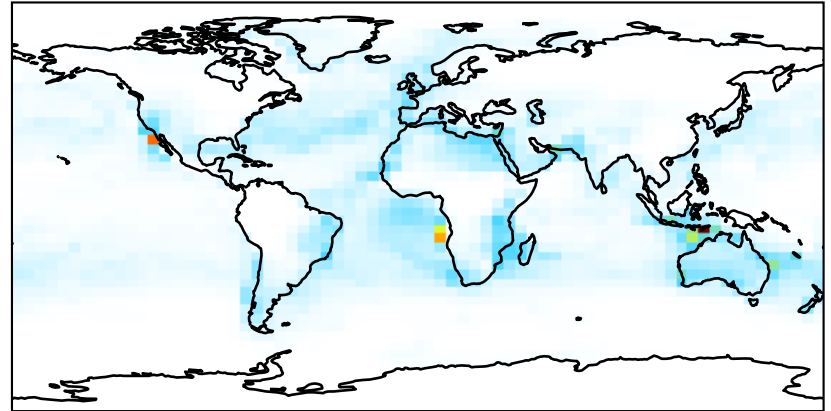


SpeciesConcVV_CIN03

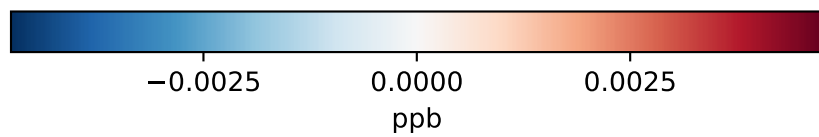
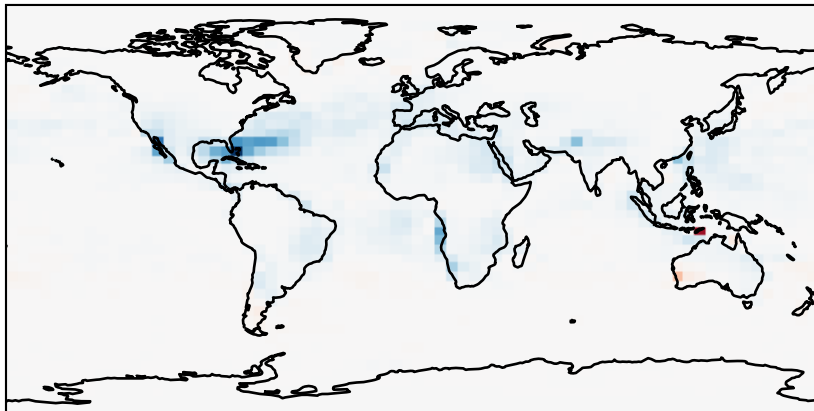
GCC_14.2.0_MERRA2 (Ref)
4.0x5.0



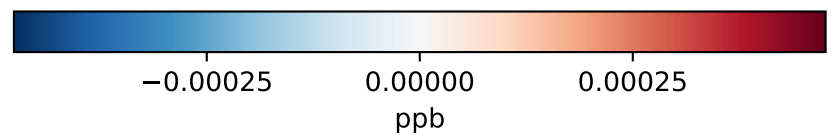
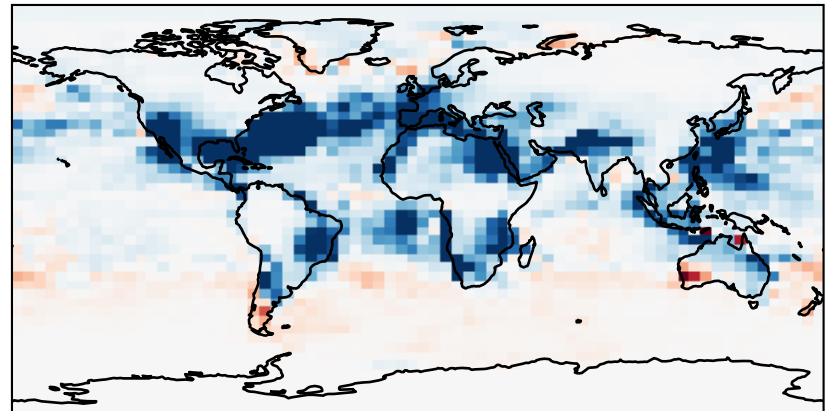
GCC_14.2.0_GEOS-FP (Dev)
4.0x5.0



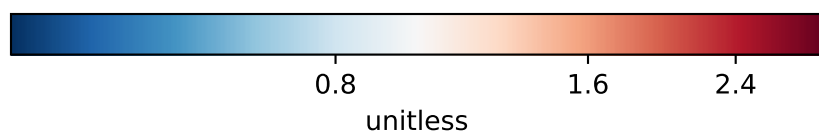
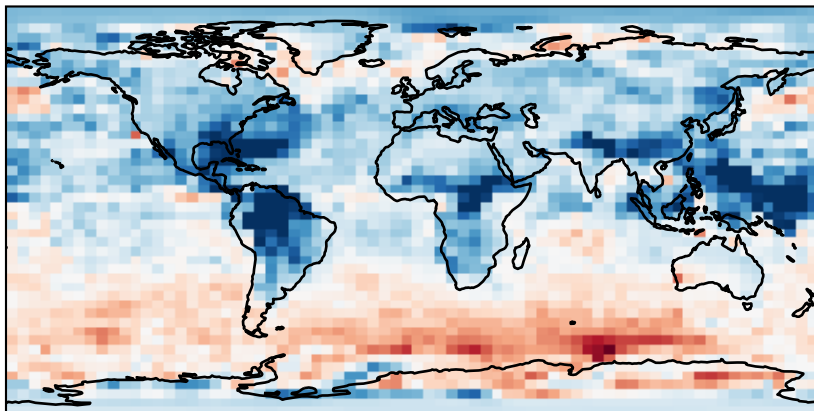
Difference
Dev - Ref, Dynamic Range



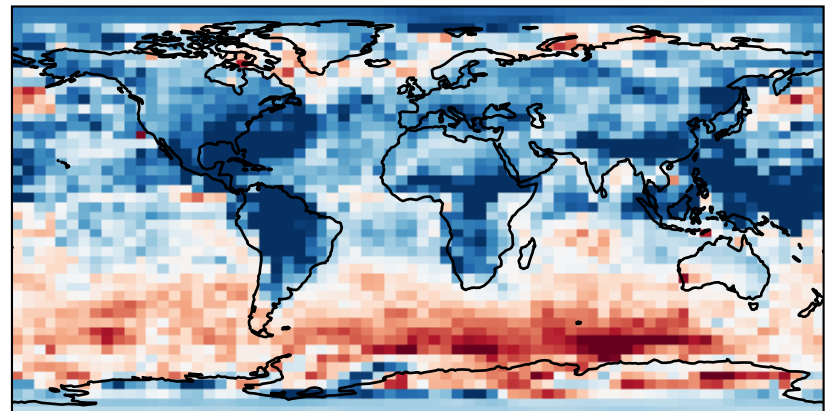
Difference
Dev - Ref, Restricted Range [5%,95%]



Ratio
Dev/Ref, Dynamic Range

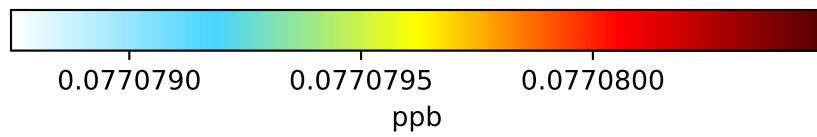
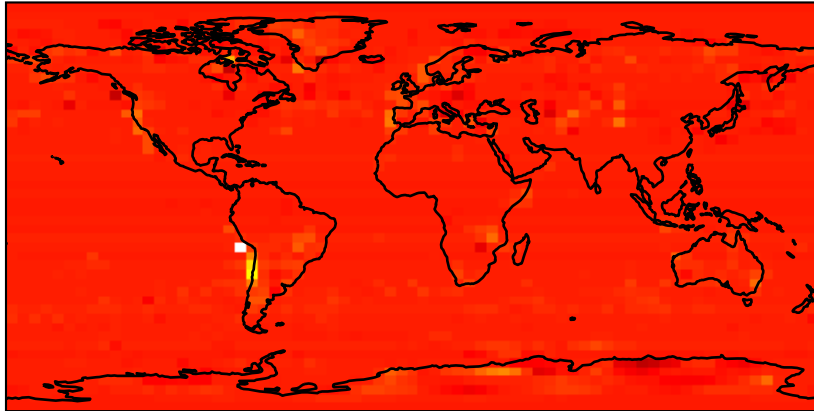


Ratio
Dev/Ref, Fixed Range

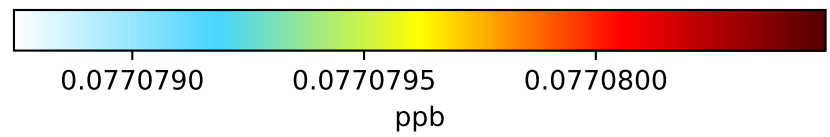
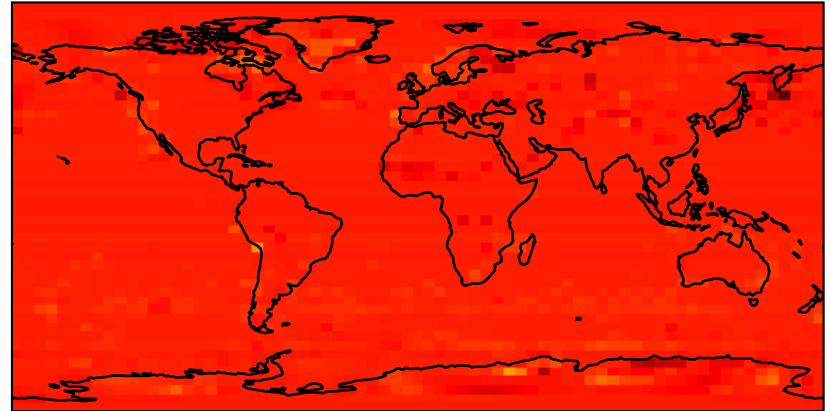


SpeciesConcVW_CCI4

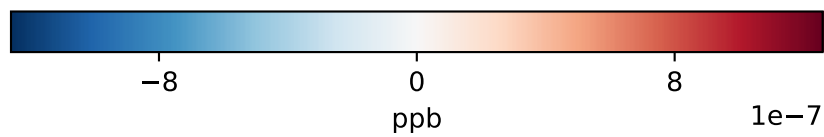
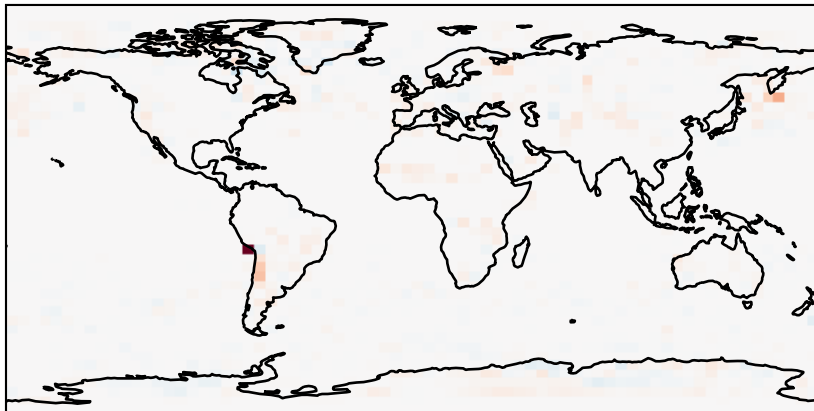
GCC_14.2.0_MERRA2 (Ref)
4.0x5.0



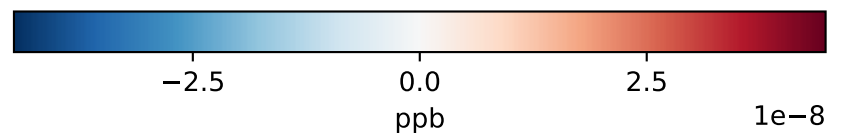
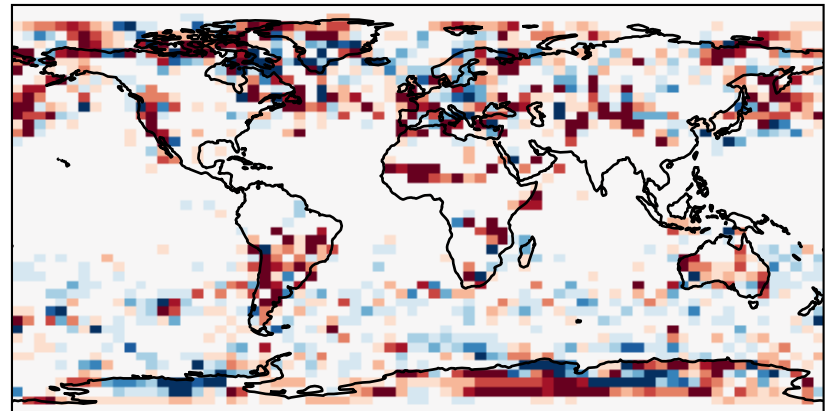
GCC_14.2.0_GEOS-FP (Dev)
4.0x5.0



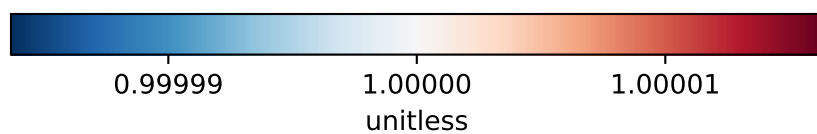
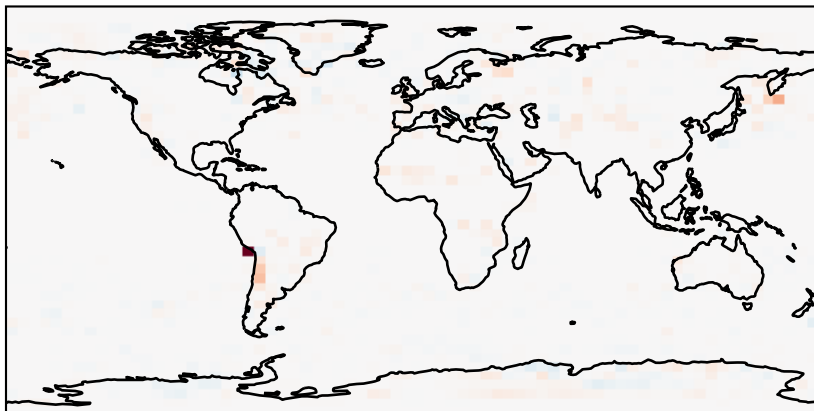
Difference
Dev - Ref, Dynamic Range



Difference
Dev - Ref, Restricted Range [5%,95%]



Ratio
Dev/Ref, Dynamic Range

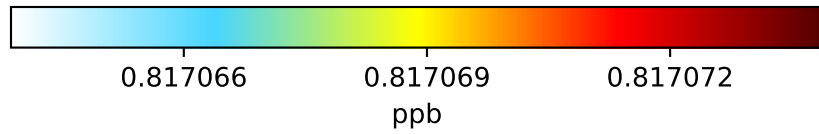
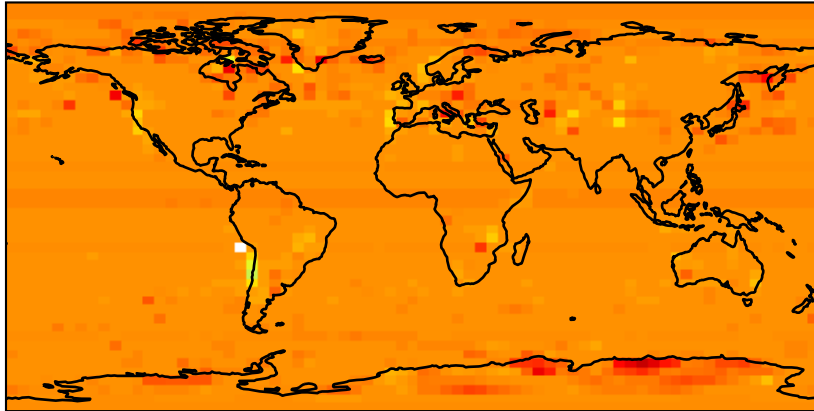


Ratio
Dev/Ref, Fixed Range

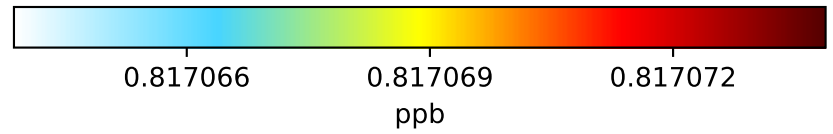
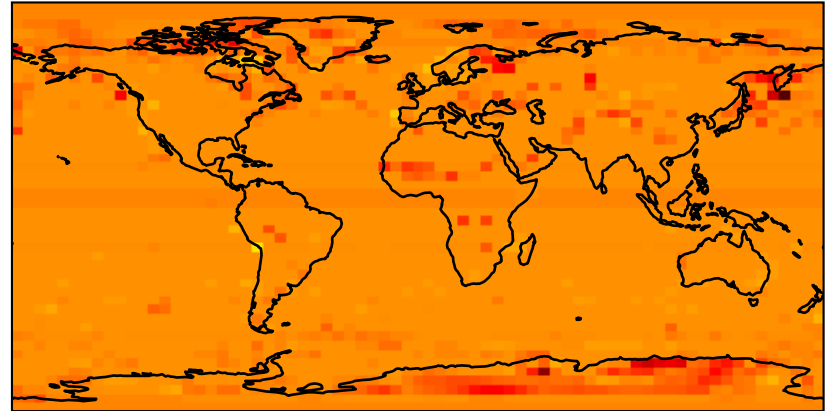


SpeciesConcVV_CFCs

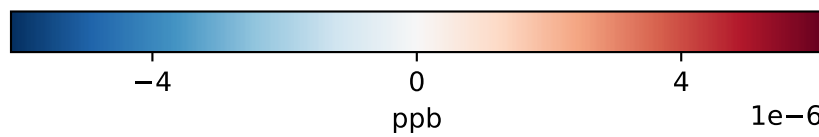
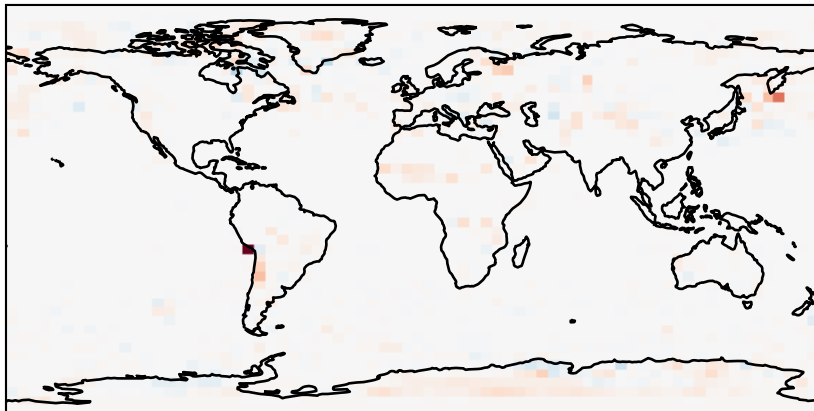
GCC_14.2.0_MERRA2 (Ref)
4.0x5.0



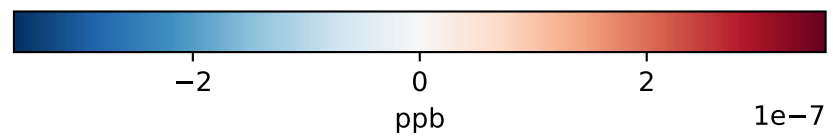
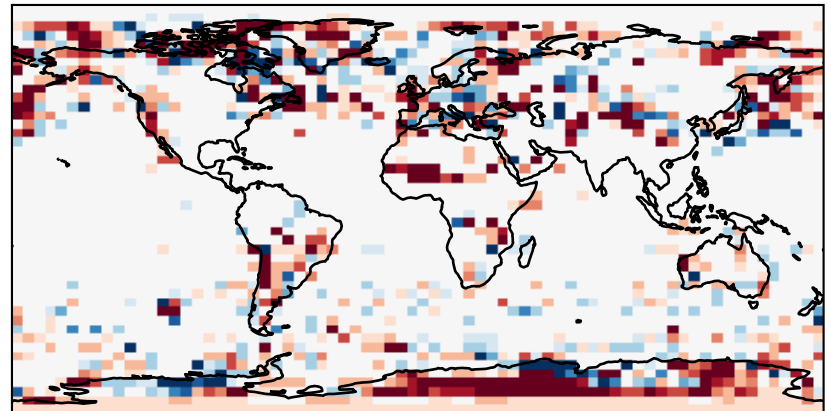
GCC_14.2.0_GEOS-FP (Dev)
4.0x5.0



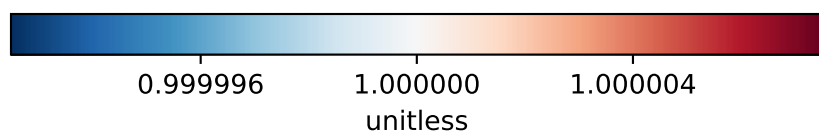
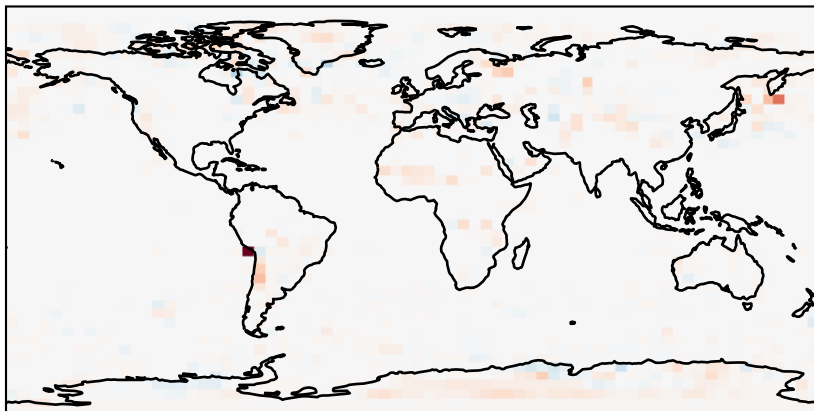
Difference
Dev - Ref, Dynamic Range



Difference
Dev - Ref, Restricted Range [5%,95%]



Ratio
Dev/Ref, Dynamic Range

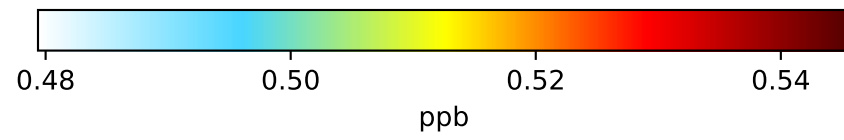
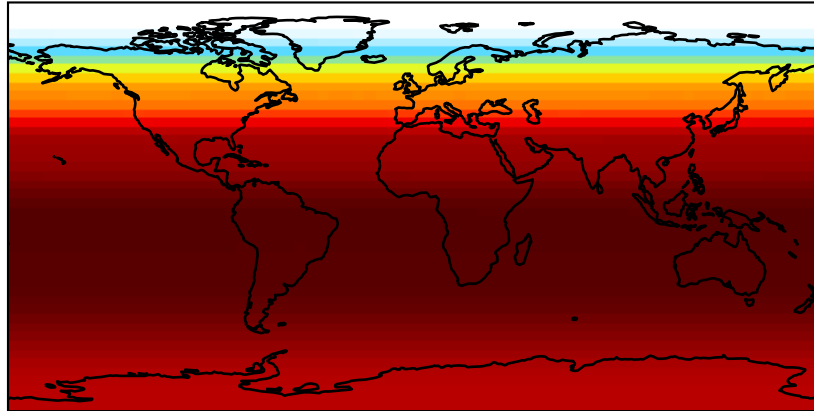


Ratio
Dev/Ref, Fixed Range

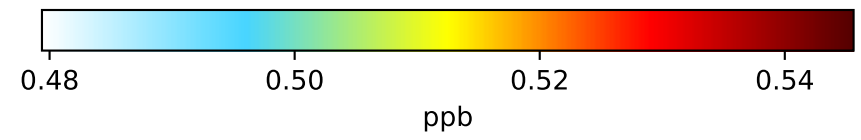
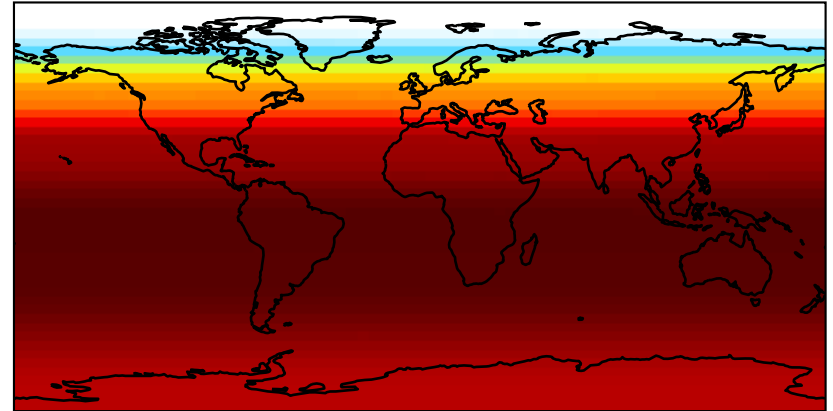


SpeciesConcVV_CH3Cl

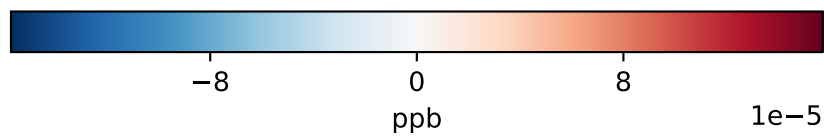
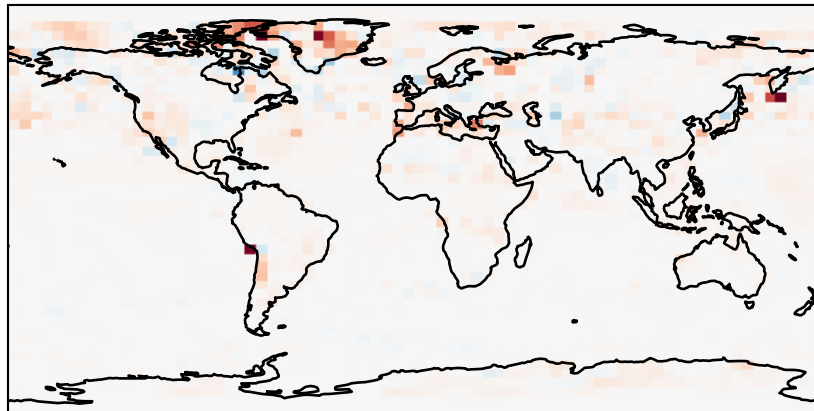
GCC_14.2.0_MERRA2 (Ref)
4.0x5.0



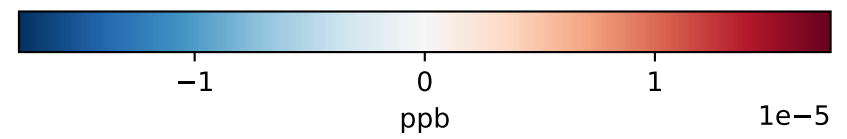
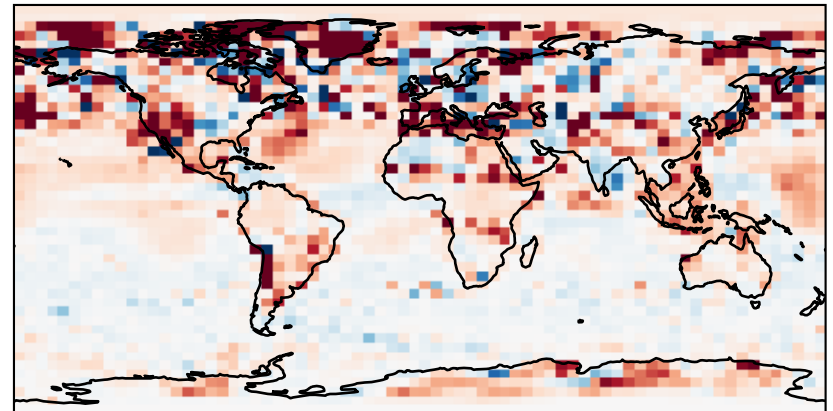
GCC_14.2.0_GEOS-FP (Dev)
4.0x5.0



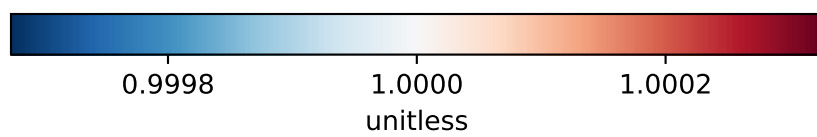
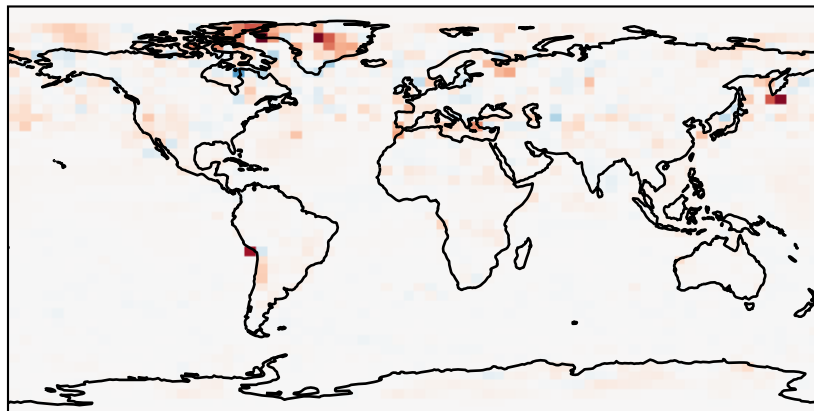
Difference
Dev - Ref, Dynamic Range



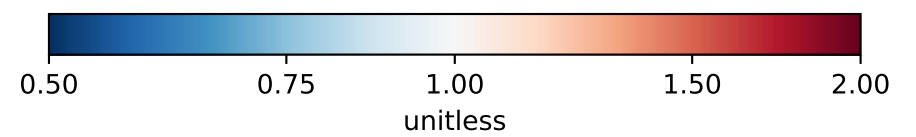
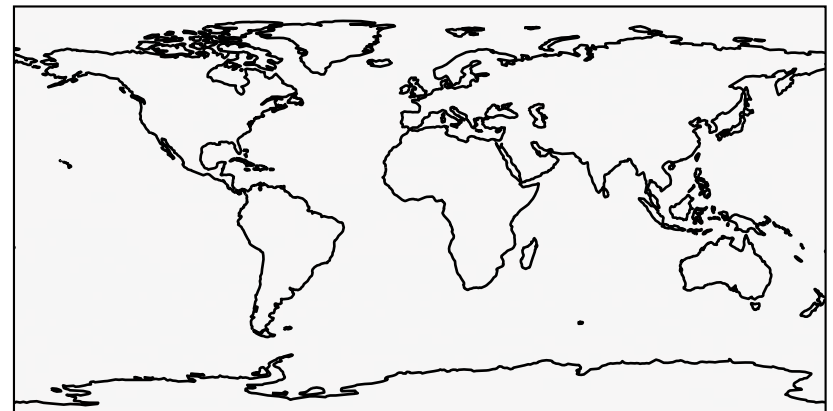
Difference
Dev - Ref, Restricted Range [5%,95%]



Ratio
Dev/Ref, Dynamic Range

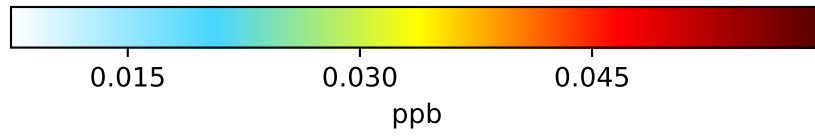
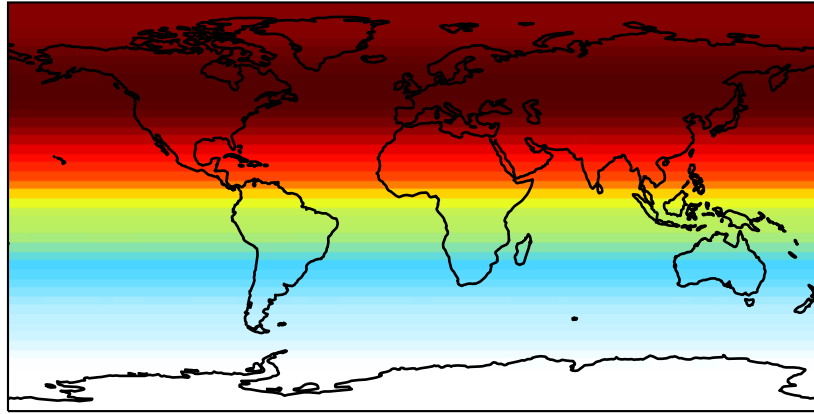


Ratio
Dev/Ref, Fixed Range

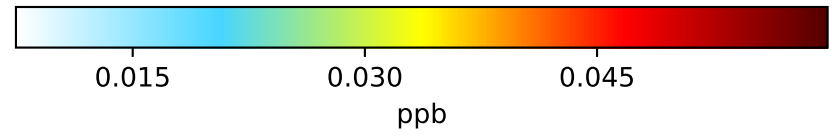
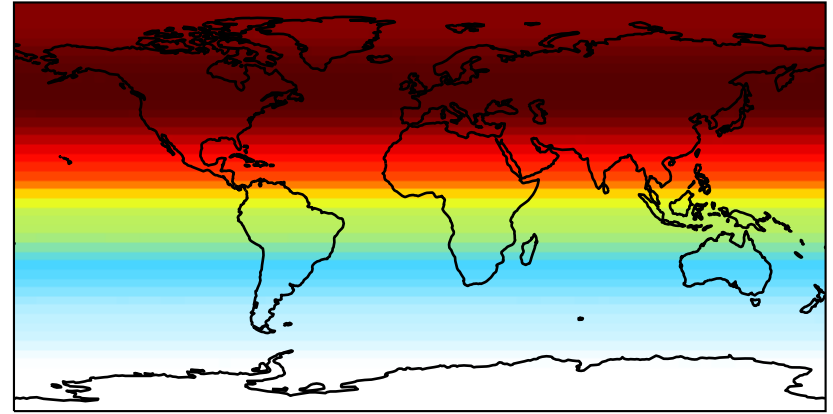


SpeciesConcVW_CH2Cl2

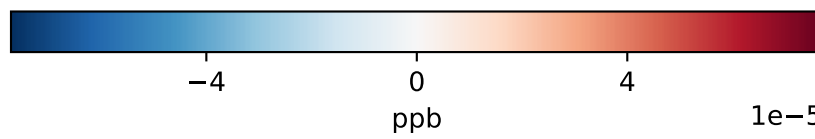
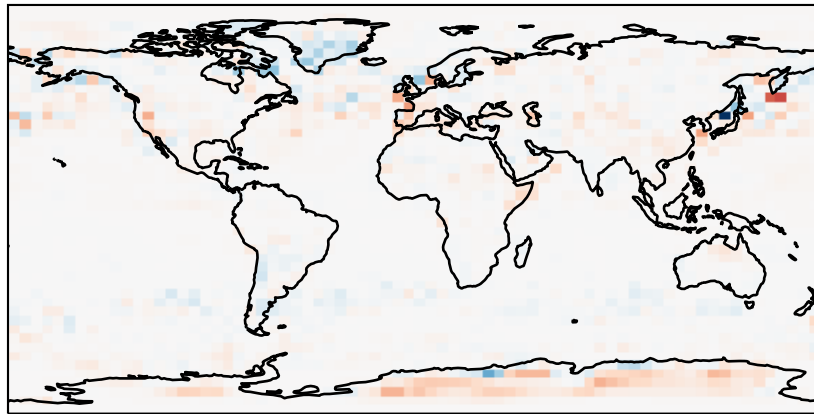
GCC_14.2.0_MERRA2 (Ref)
4.0x5.0



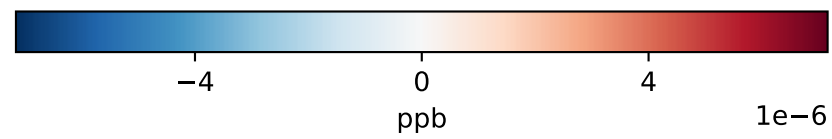
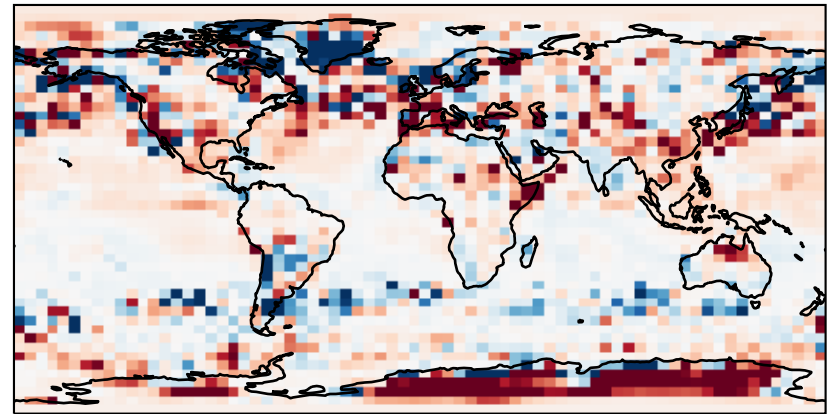
GCC_14.2.0_GEOS-FP (Dev)
4.0x5.0



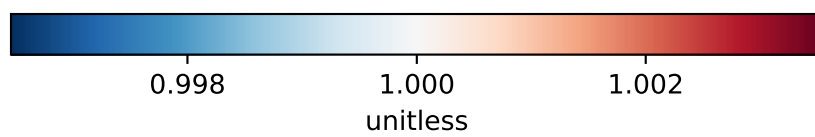
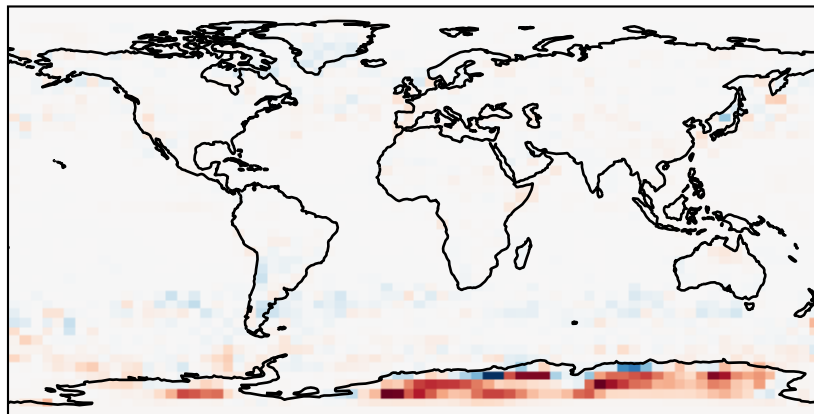
Difference
Dev - Ref, Dynamic Range



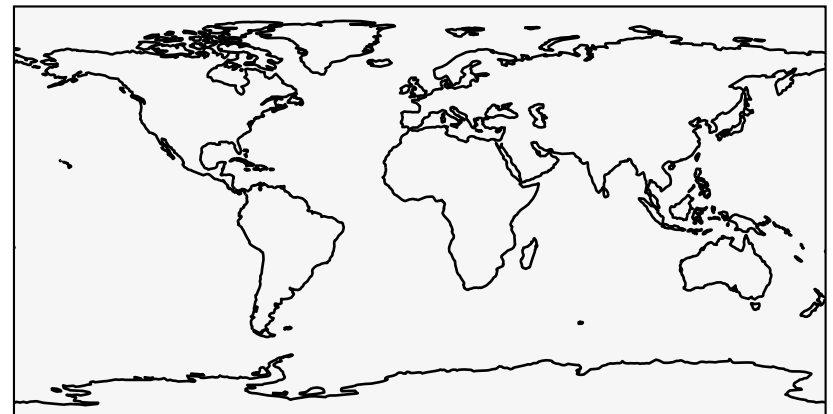
Difference
Dev - Ref, Restricted Range [5%,95%]



Ratio
Dev/Ref, Dynamic Range

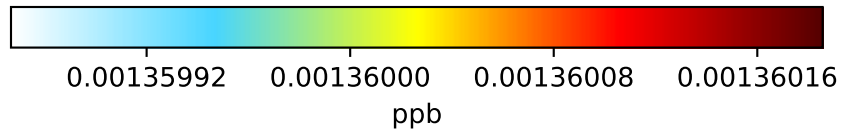
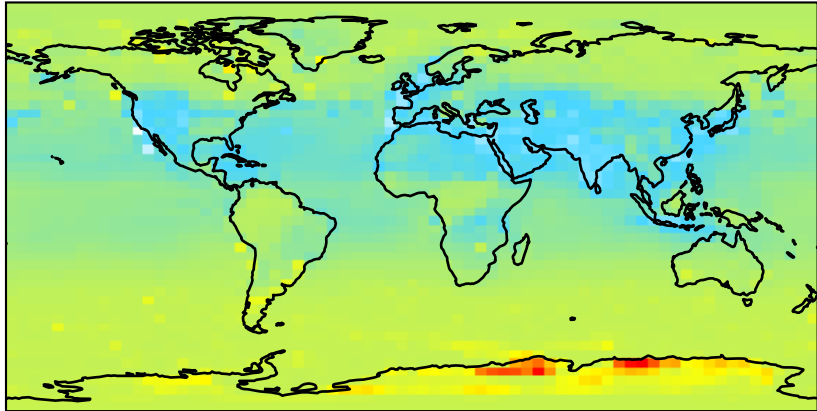


Ratio
Dev/Ref, Fixed Range

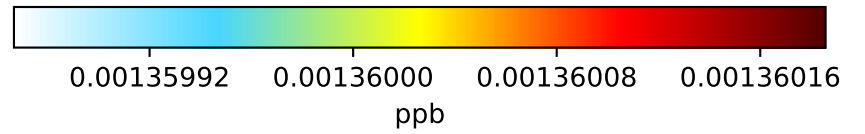
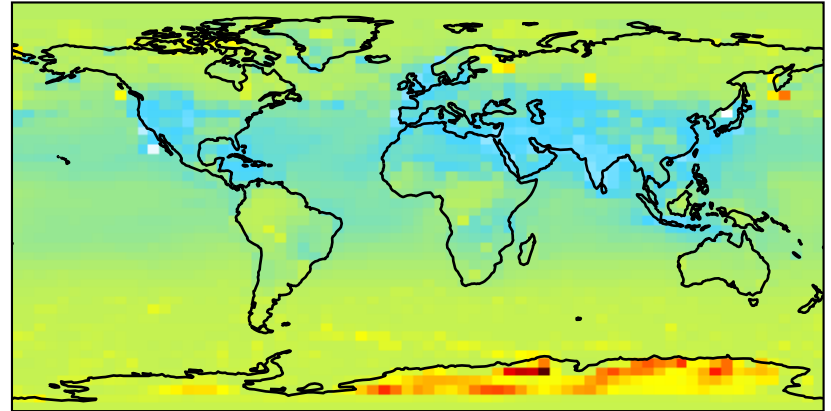


SpeciesConcVV_CH3CCI3

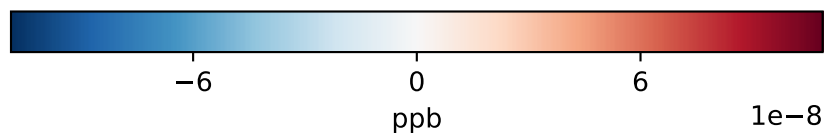
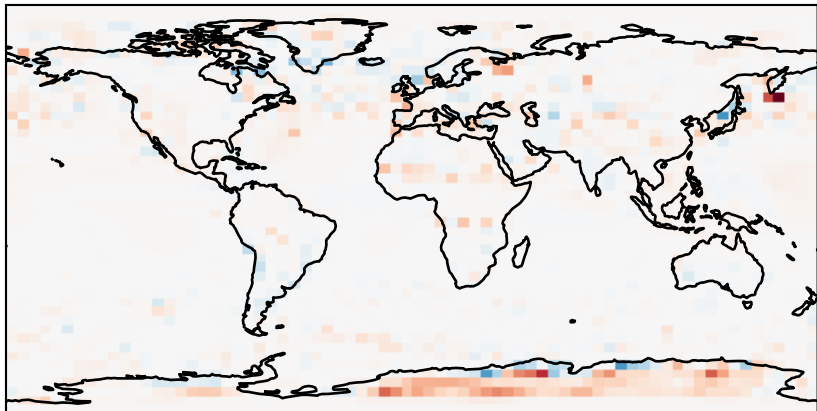
GCC_14.2.0_MERRA2 (Ref)
4.0x5.0



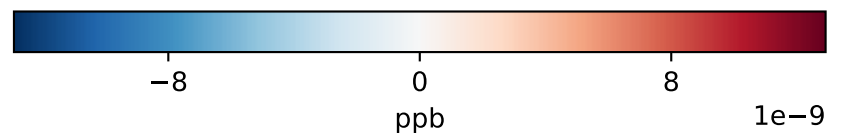
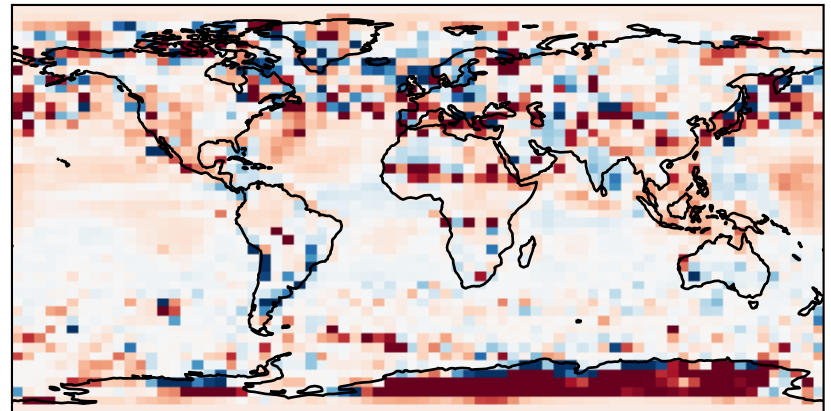
GCC_14.2.0_GEOS-FP (Dev)
4.0x5.0



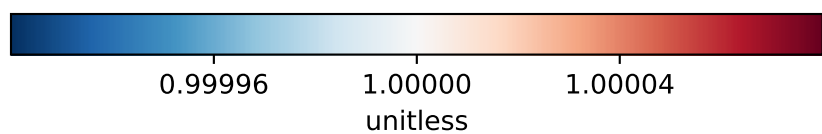
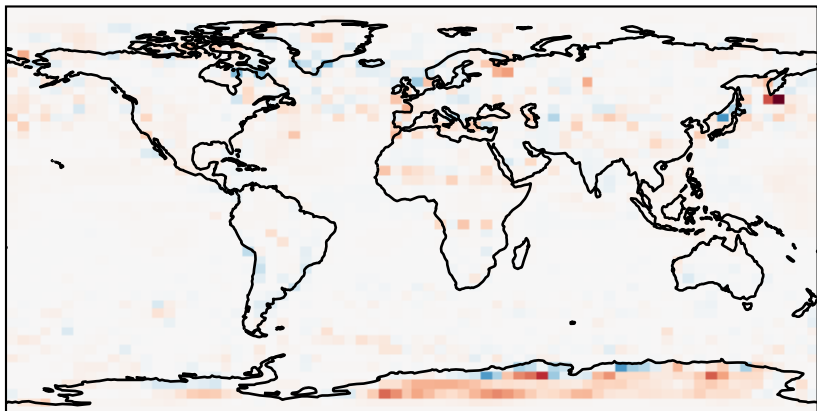
Difference
Dev - Ref, Dynamic Range



Difference
Dev - Ref, Restricted Range [5%,95%]



Ratio
Dev/Ref, Dynamic Range

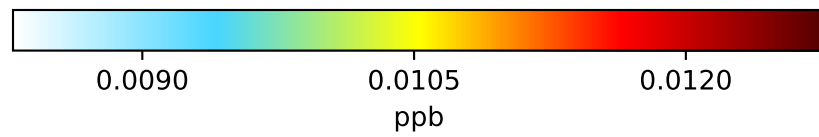
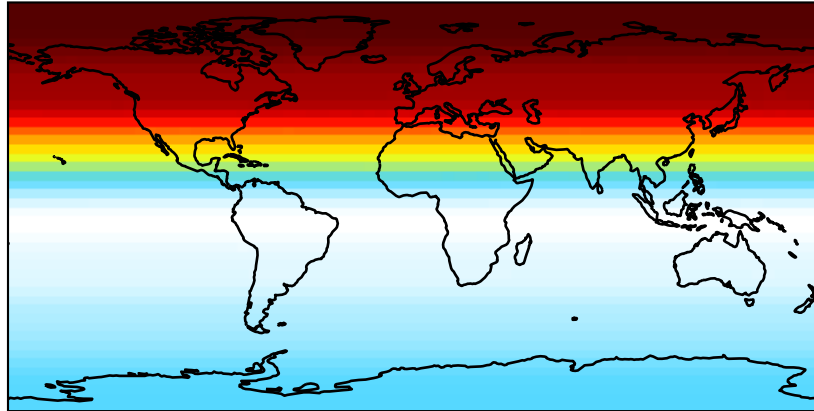


Ratio
Dev/Ref, Fixed Range

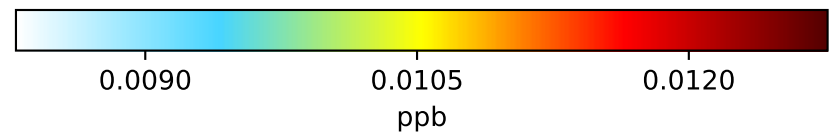
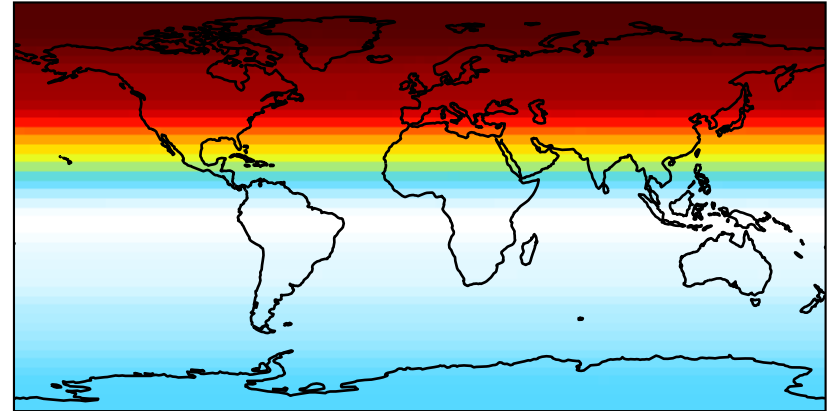


SpeciesConcVV_CHCl3

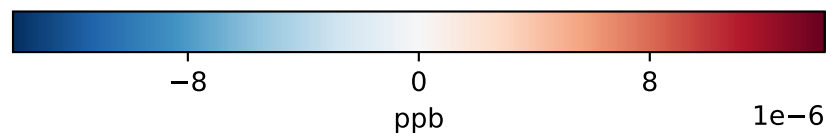
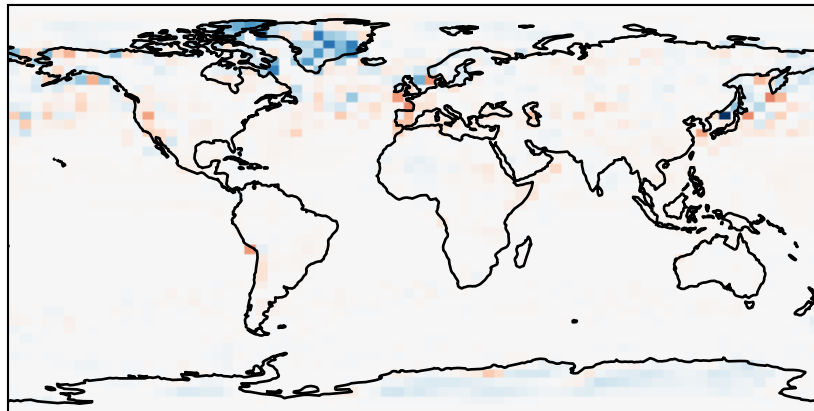
GCC_14.2.0_MERRA2 (Ref)
4.0x5.0



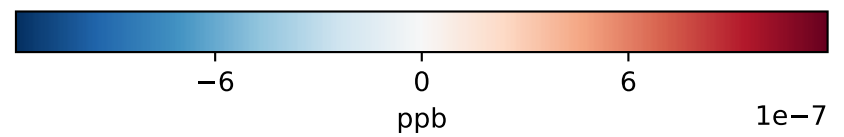
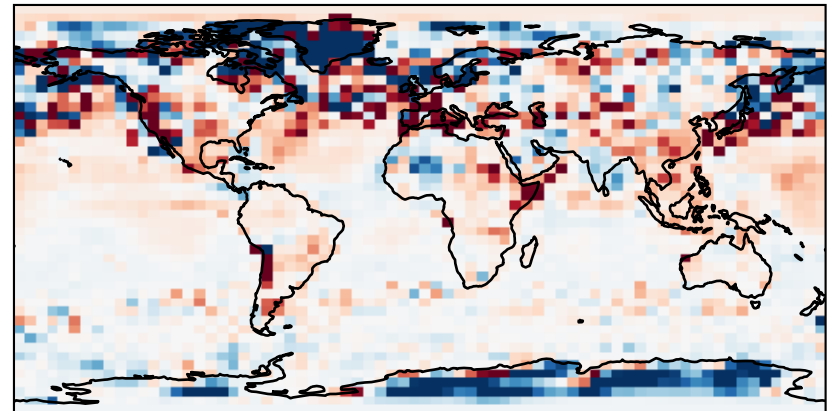
GCC_14.2.0_GEOS-FP (Dev)
4.0x5.0



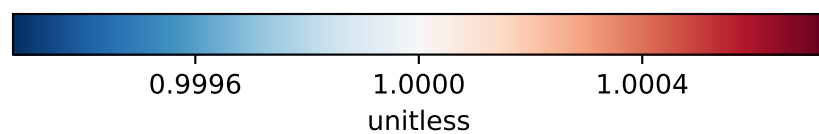
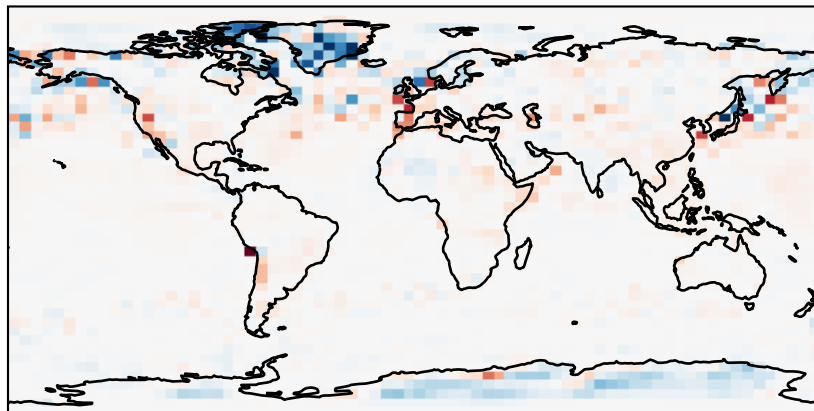
Difference
Dev - Ref, Dynamic Range



Difference
Dev - Ref, Restricted Range [5%,95%]



Ratio
Dev/Ref, Dynamic Range

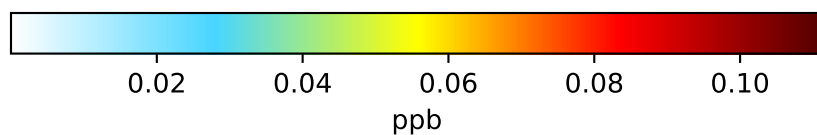
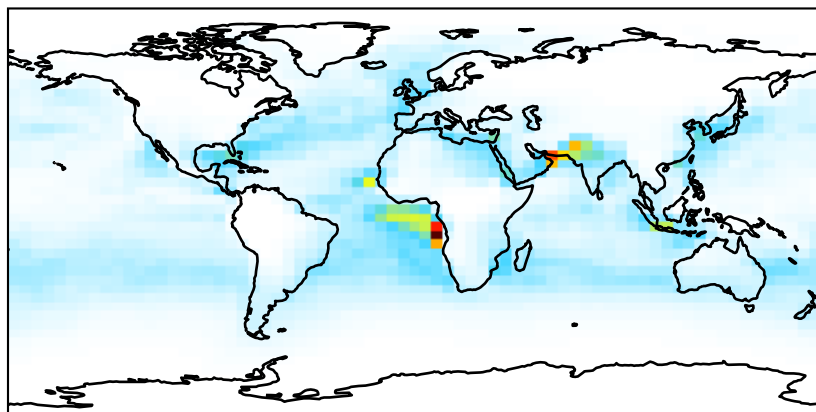


Ratio
Dev/Ref, Fixed Range

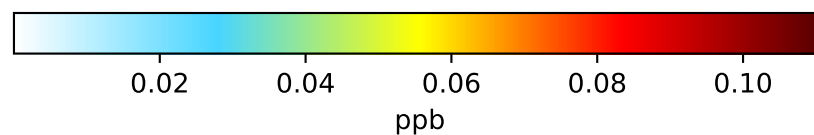
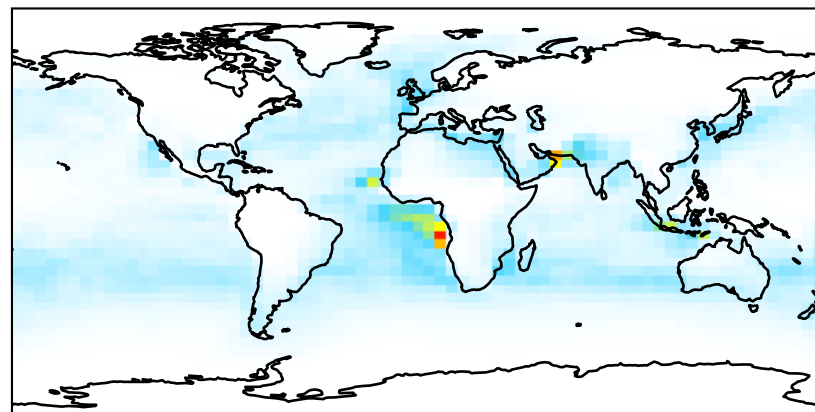


SpeciesConcVV_HOCl

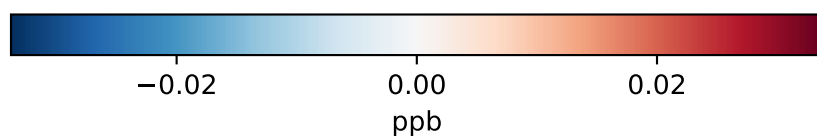
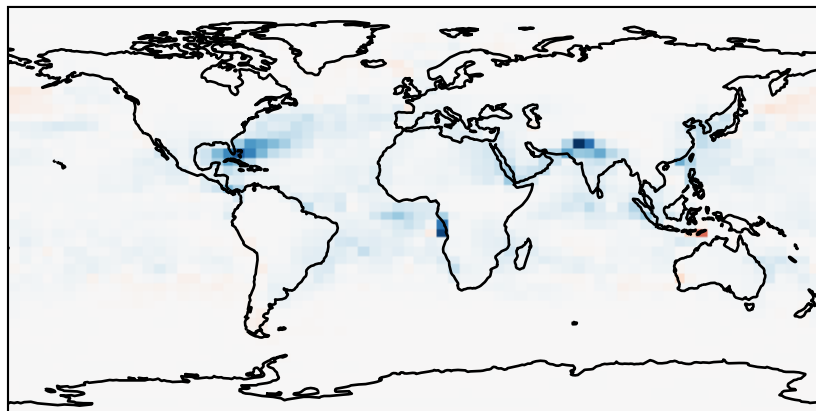
GCC_14.2.0_MERRA2 (Ref)
4.0x5.0



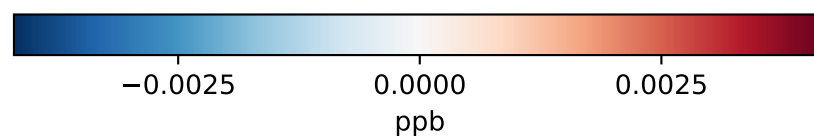
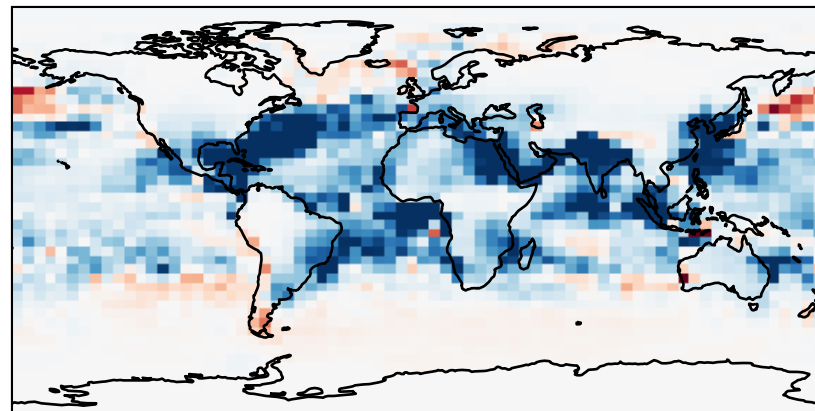
GCC_14.2.0_GEOS-FP (Dev)
4.0x5.0



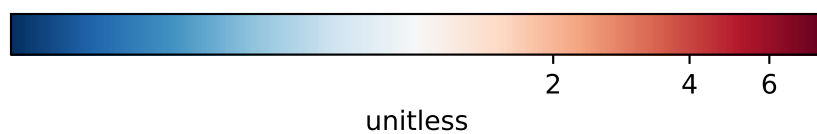
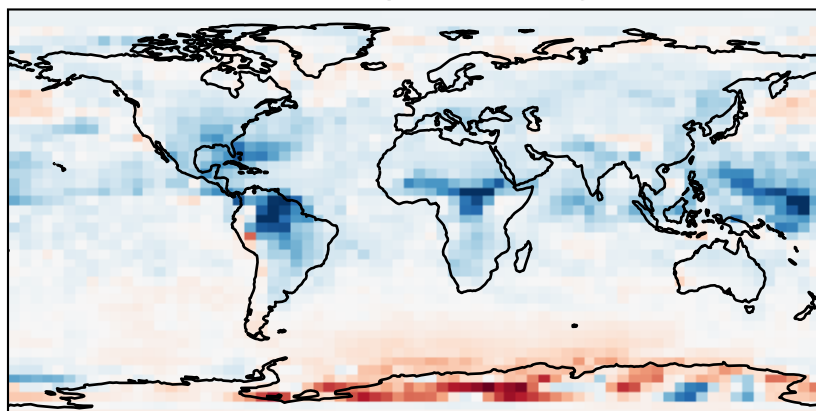
Difference
Dev - Ref, Dynamic Range



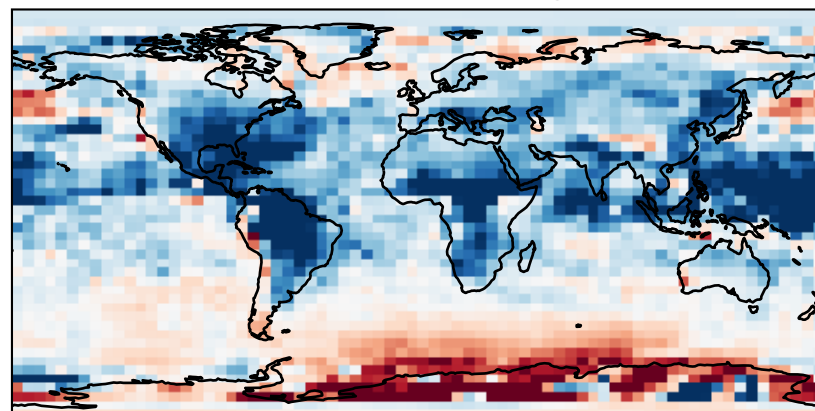
Difference
Dev - Ref, Restricted Range [5%,95%]



Ratio
Dev/Ref, Dynamic Range

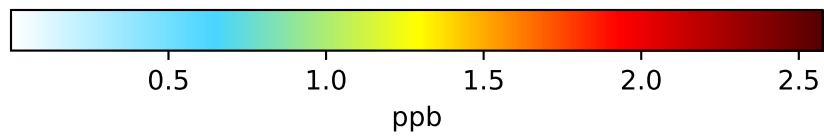
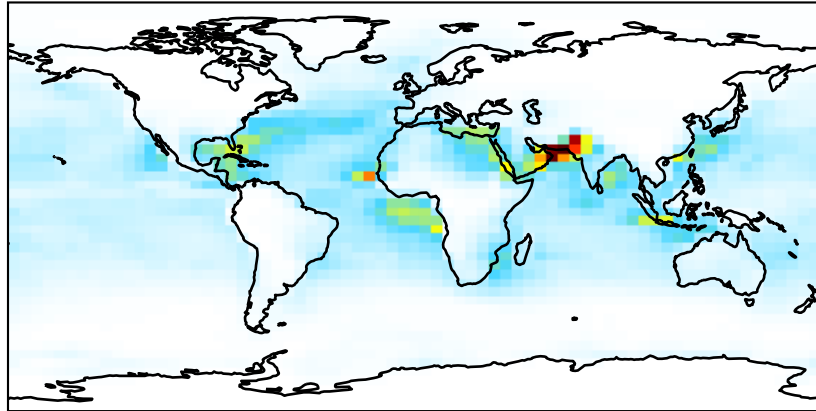


Ratio
Dev/Ref, Fixed Range

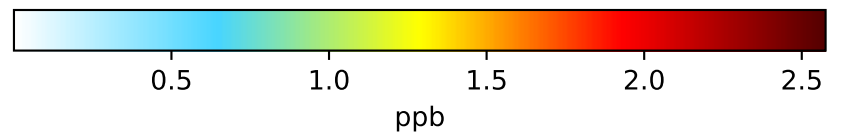
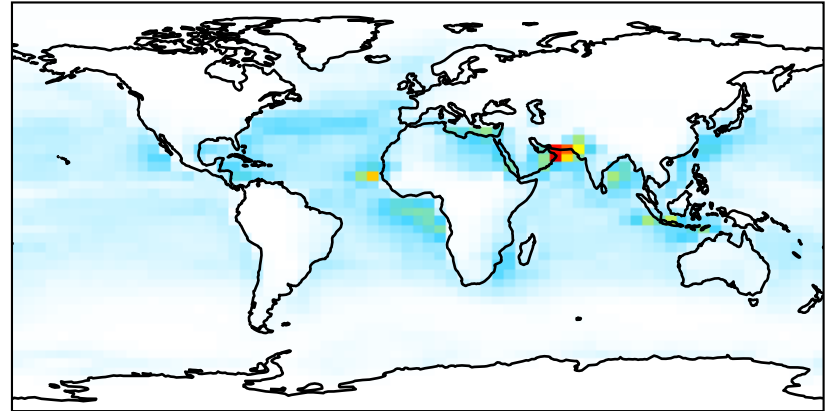


SpeciesConcVV_HCl

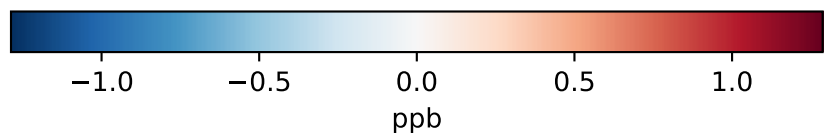
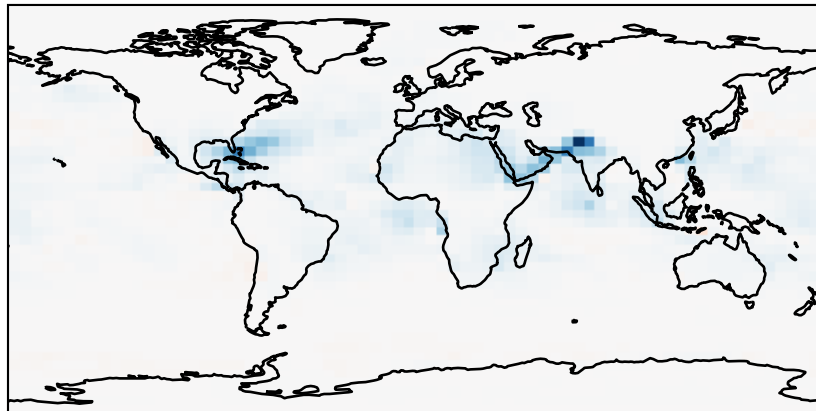
GCC_14.2.0_MERRA2 (Ref)
4.0x5.0



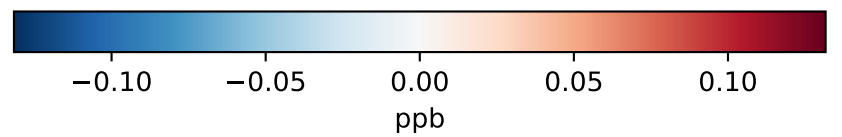
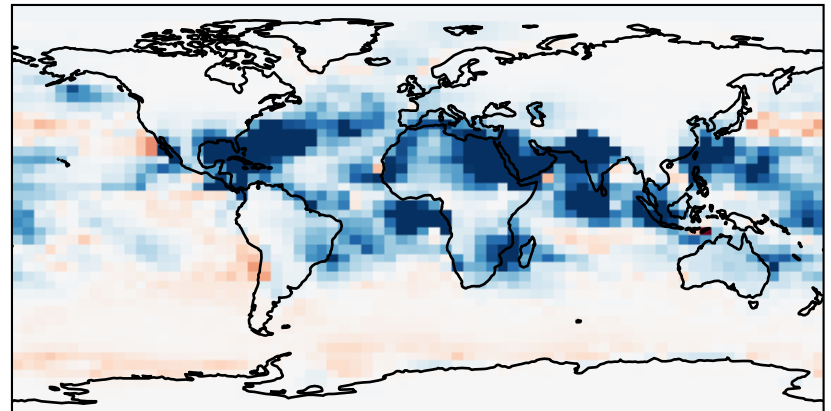
GCC_14.2.0_GEOS-FP (Dev)
4.0x5.0



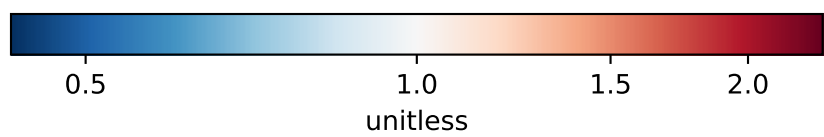
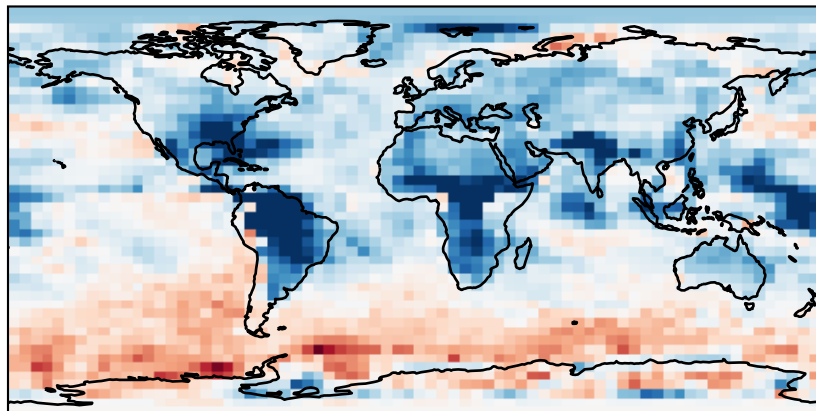
Difference
Dev - Ref, Dynamic Range



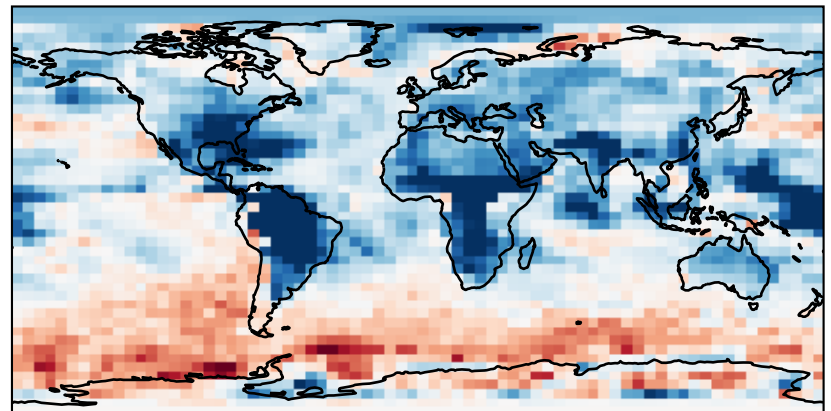
Difference
Dev - Ref, Restricted Range [5%,95%]



Ratio
Dev/Ref, Dynamic Range

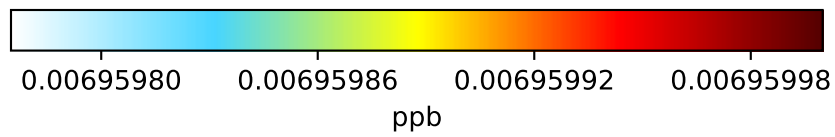
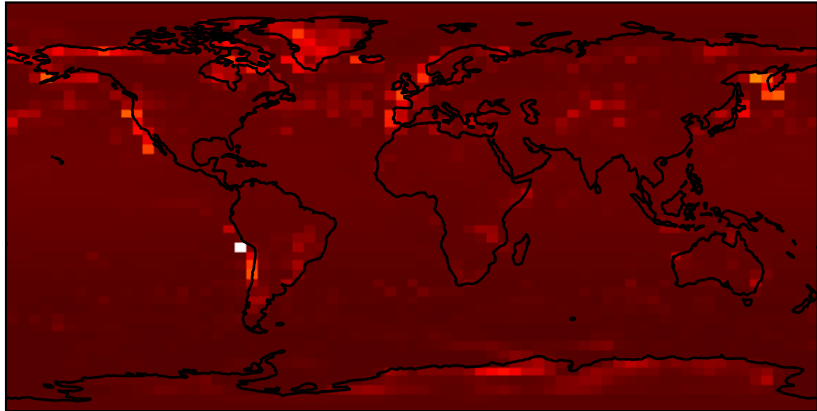


Ratio
Dev/Ref, Fixed Range

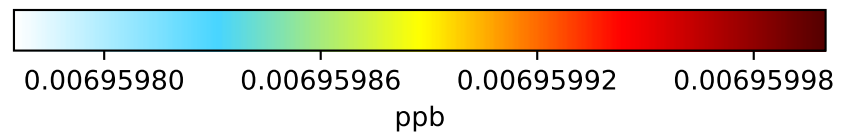
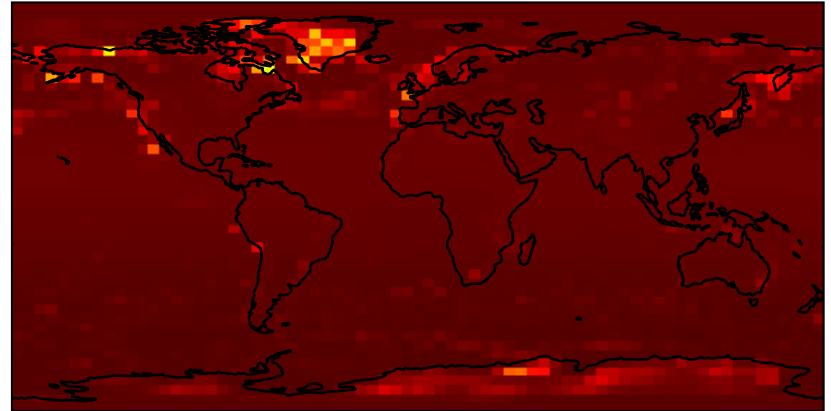


SpeciesConcVV_Halons

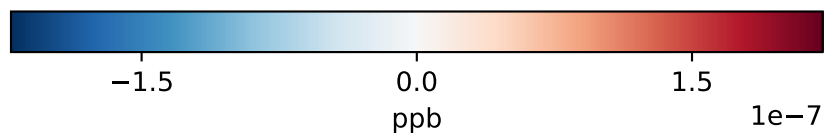
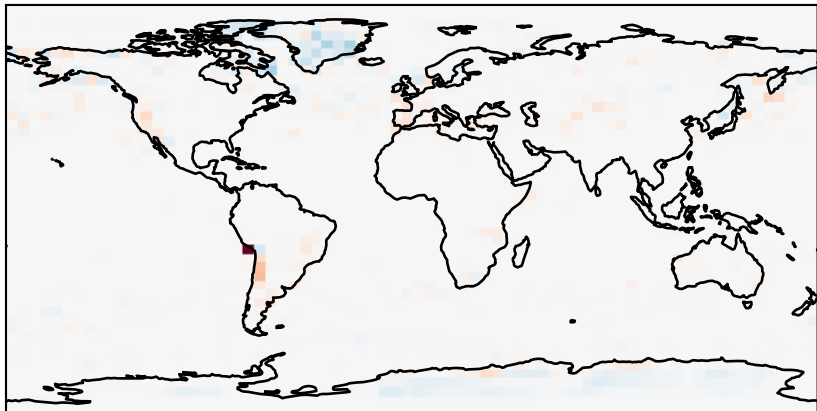
GCC_14.2.0_MERRA2 (Ref)
4.0x5.0



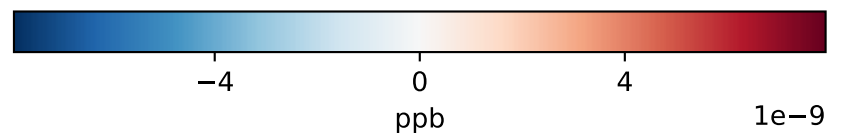
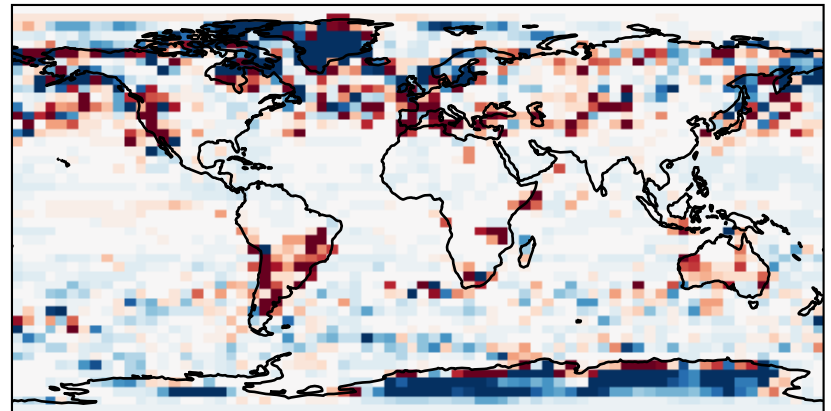
GCC_14.2.0_GEOS-FP (Dev)
4.0x5.0



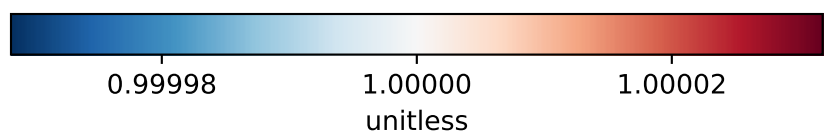
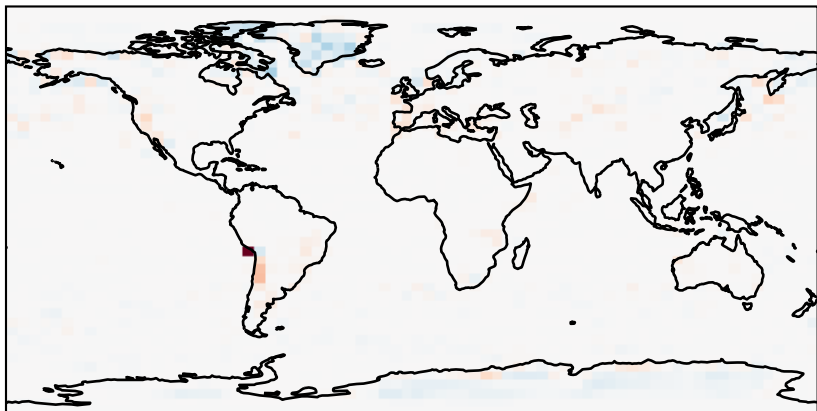
Difference
Dev - Ref, Dynamic Range



Difference
Dev - Ref, Restricted Range [5%,95%]



Ratio
Dev/Ref, Dynamic Range

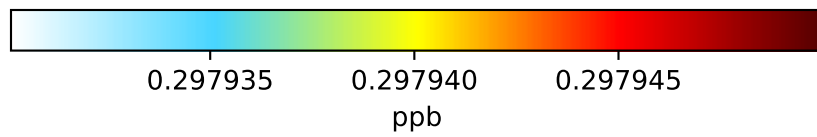
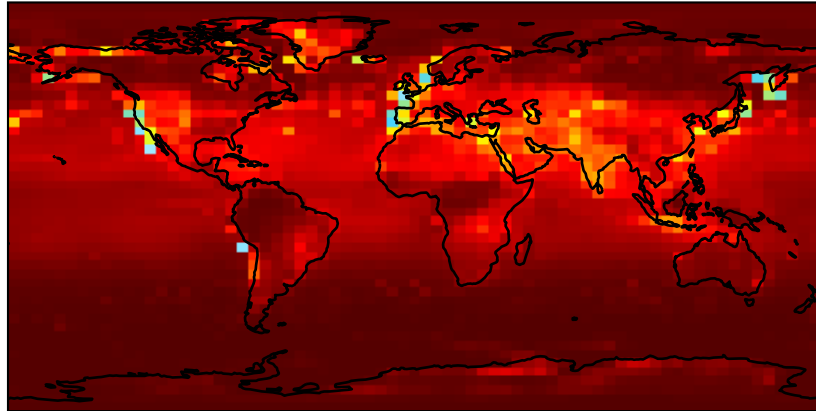


Ratio
Dev/Ref, Fixed Range

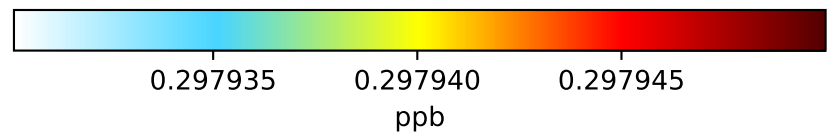
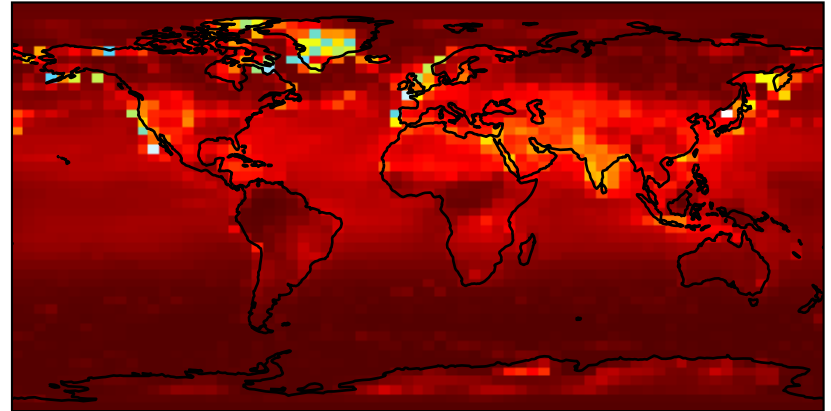


SpeciesConcVW_HCFCs

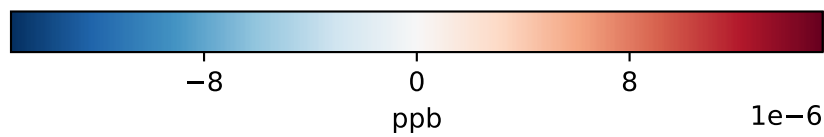
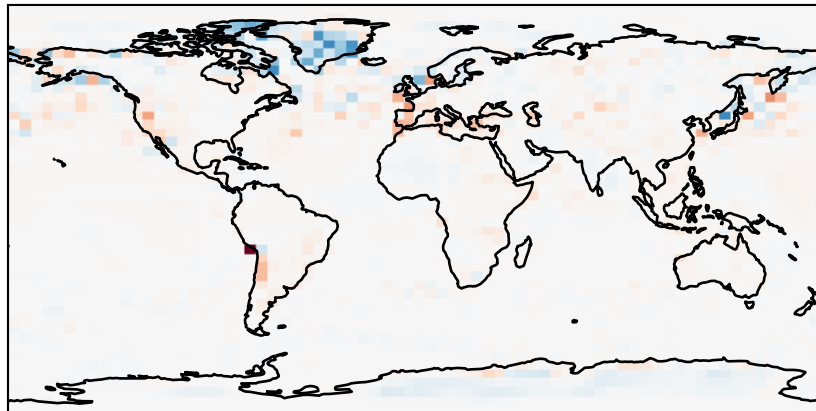
GCC_14.2.0_MERRA2 (Ref)
4.0x5.0



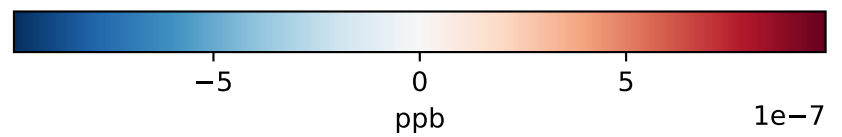
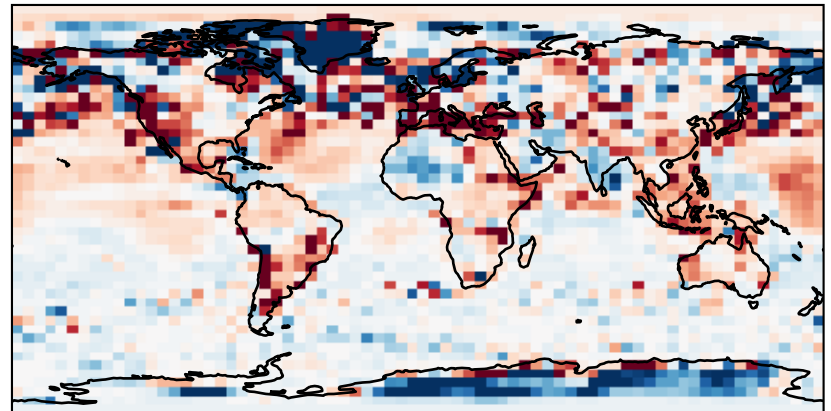
GCC_14.2.0_GEOS-FP (Dev)
4.0x5.0



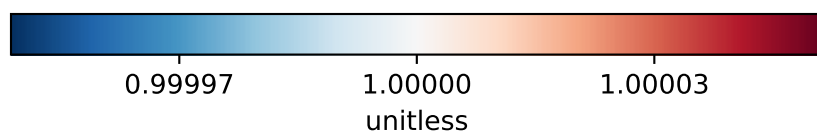
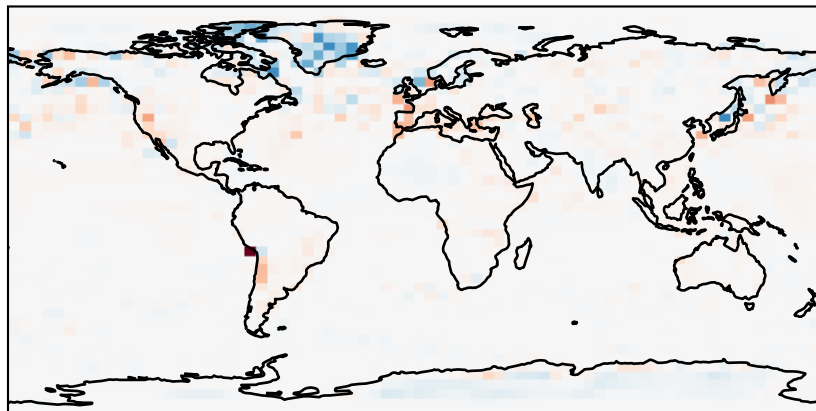
Difference
Dev - Ref, Dynamic Range



Difference
Dev - Ref, Restricted Range [5%,95%]



Ratio
Dev/Ref, Dynamic Range

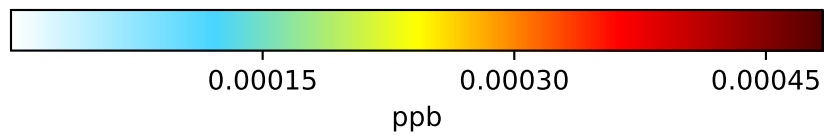
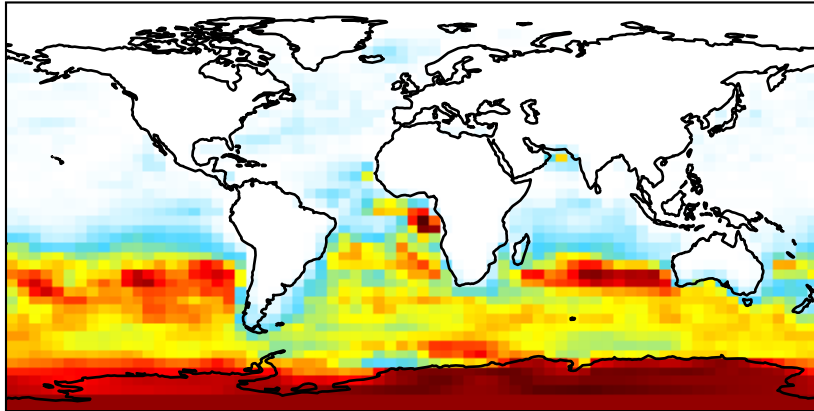


Ratio
Dev/Ref, Fixed Range

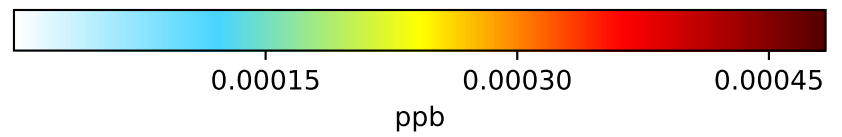
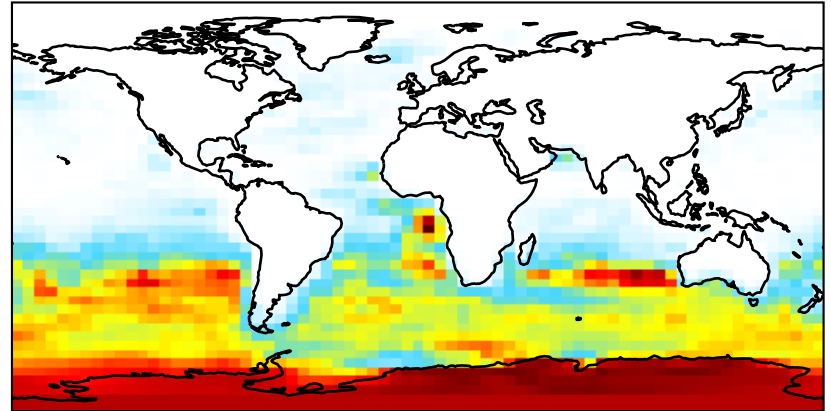


SpeciesConcVV_OCIO

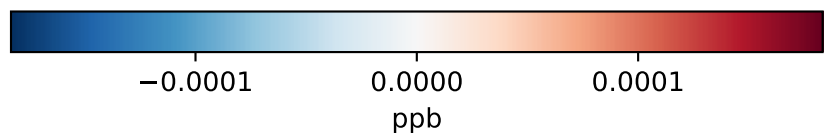
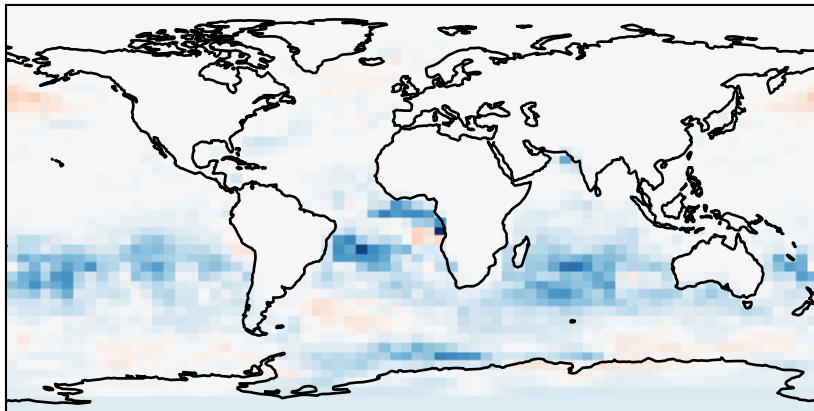
GCC_14.2.0_MERRA2 (Ref)
4.0x5.0



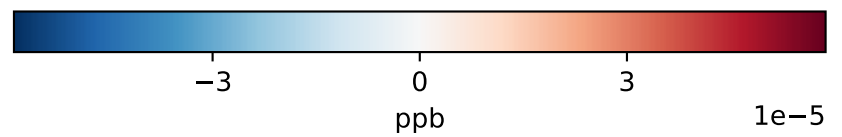
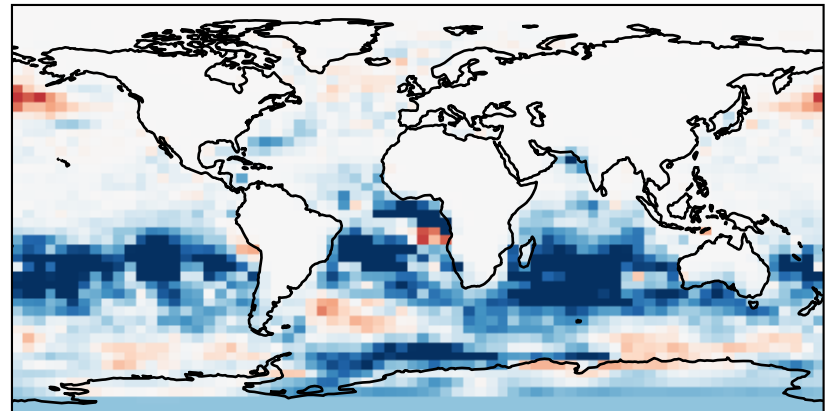
GCC_14.2.0_GEOS-FP (Dev)
4.0x5.0



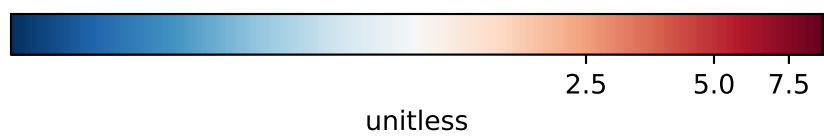
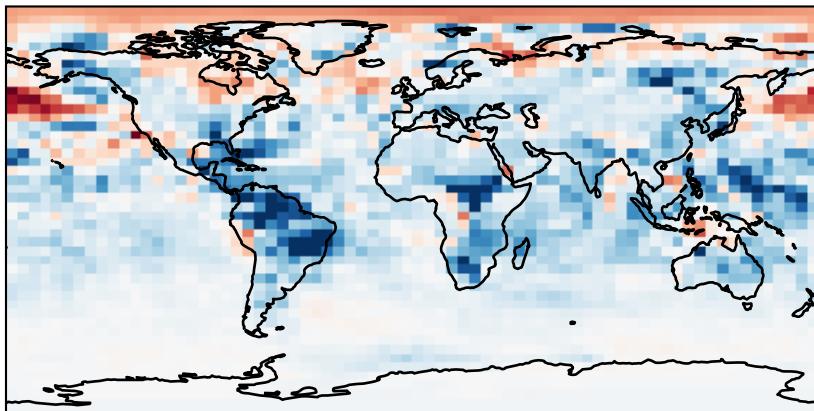
Difference
Dev - Ref, Dynamic Range



Difference
Dev - Ref, Restricted Range [5%,95%]



Ratio
Dev/Ref, Dynamic Range



Ratio
Dev/Ref, Fixed Range

