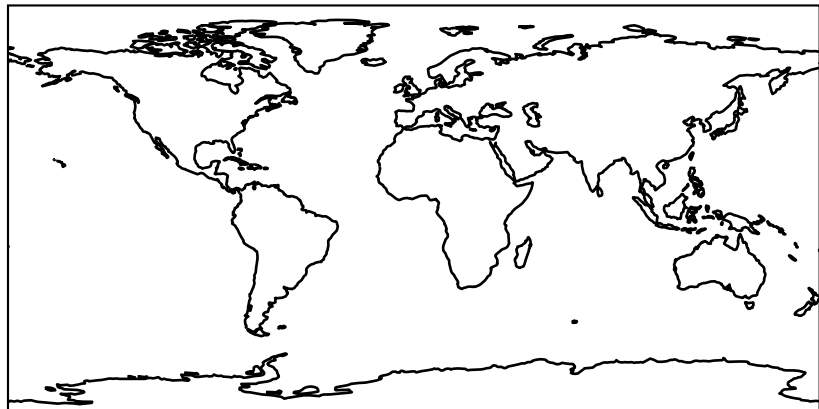


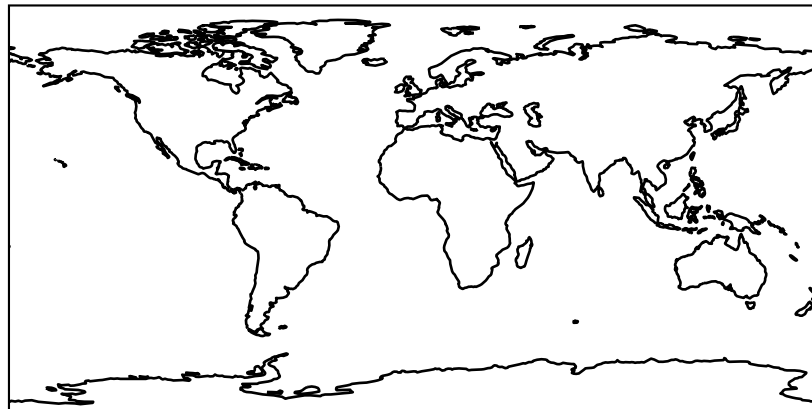
EmisALD2_Ship

GCC_14.2.0_MERRA2 (Ref)
4.0x5.0



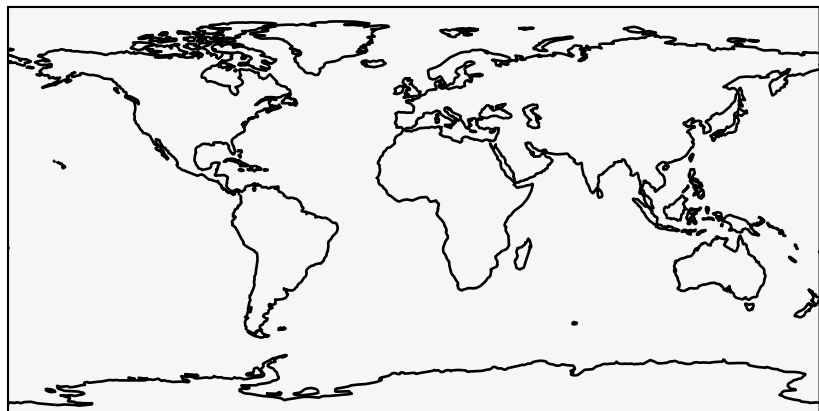
Zero throughout domain
kg/m2/s

GCC_14.2.0_GEOS-FP (Dev)
4.0x5.0



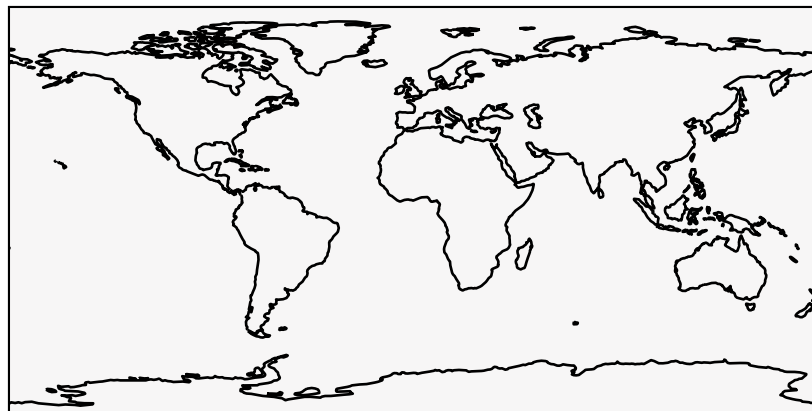
Zero throughout domain
kg/m2/s

Difference
Dev - Ref, Dynamic Range



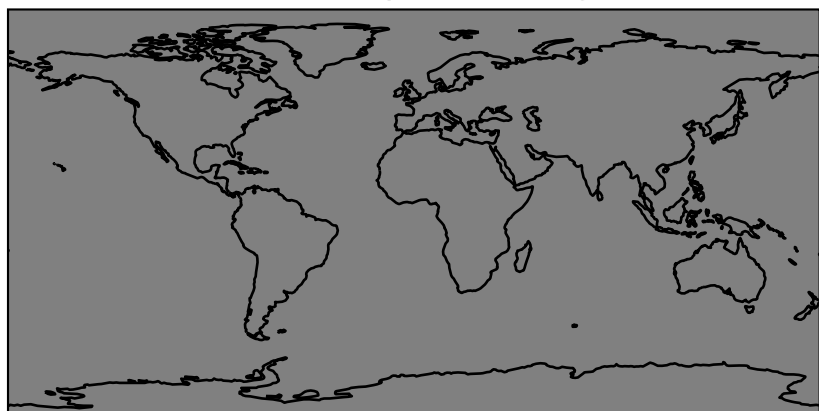
Zero throughout domain
kg/m2/s

Difference
Dev - Ref, Restricted Range [5%,95%]



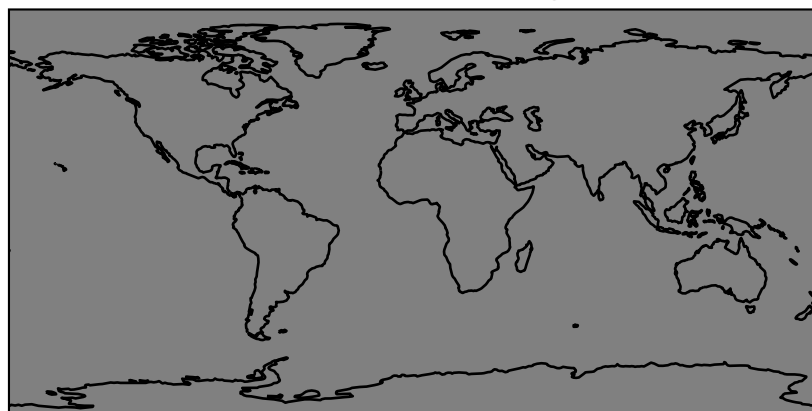
Zero throughout domain
kg/m2/s

Ratio
Dev/Ref, Dynamic Range



Undefined throughout domain
unitless

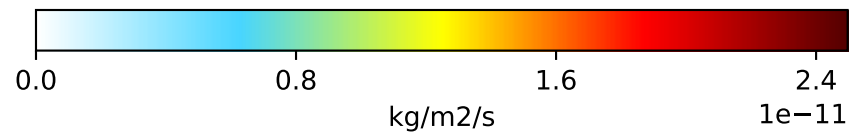
Ratio
Dev/Ref, Fixed Range



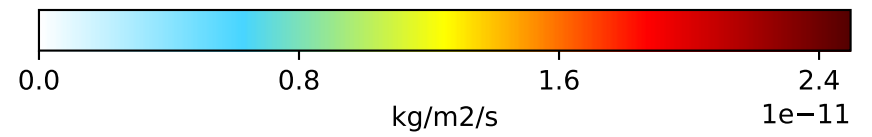
Undefined throughout domain
unitless

EmisALK4_Ship

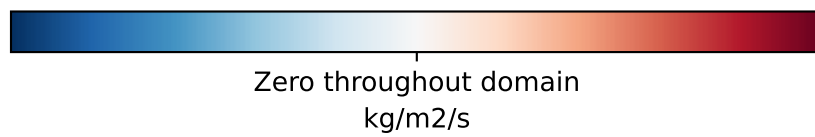
GCC_14.2.0_MERRA2 (Ref)
4.0x5.0



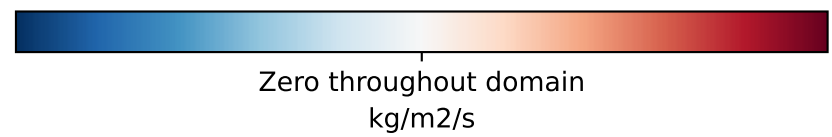
GCC_14.2.0_GEOS-FP (Dev)
4.0x5.0



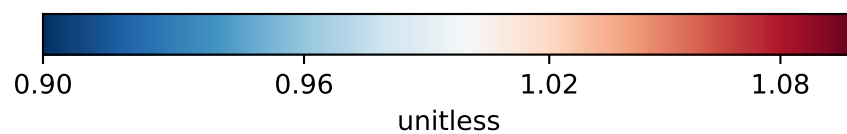
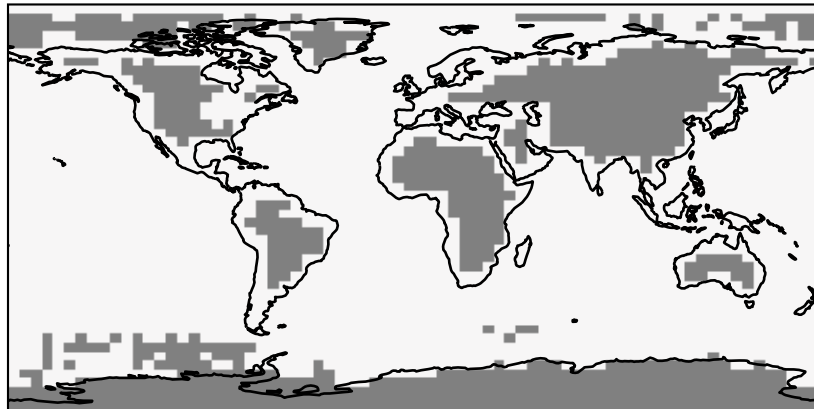
Difference
Dev - Ref, Dynamic Range



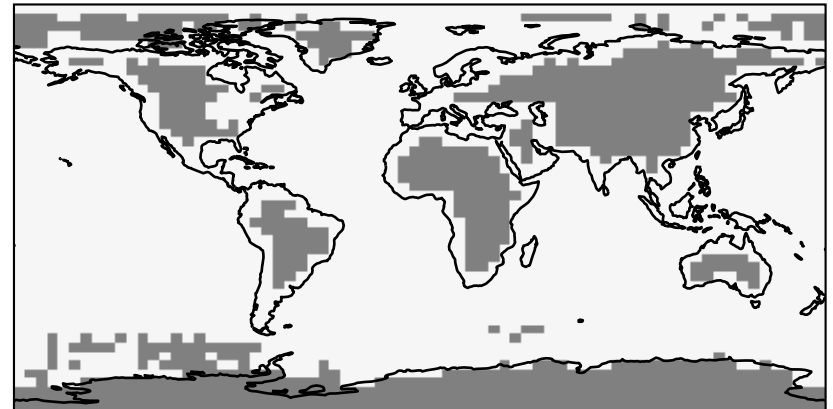
Difference
Dev - Ref, Restricted Range [5%,95%]



Ratio
Dev/Ref, Dynamic Range

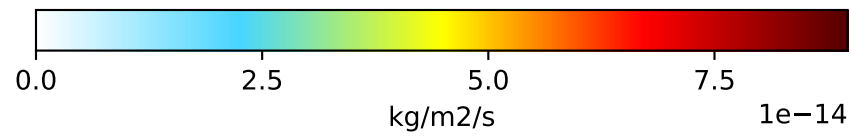
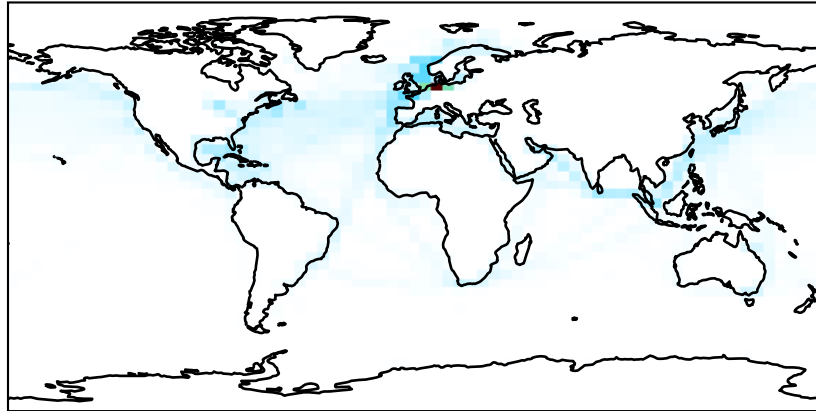


Ratio
Dev/Ref, Fixed Range

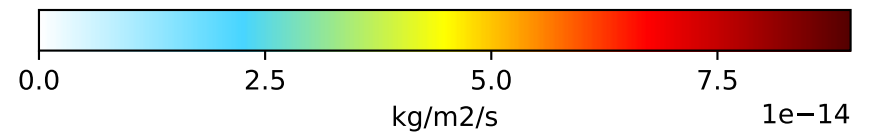
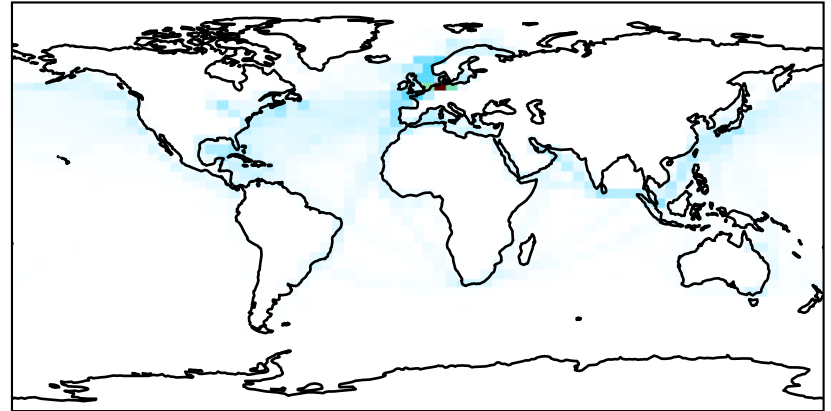


EmisBCPI_Ship

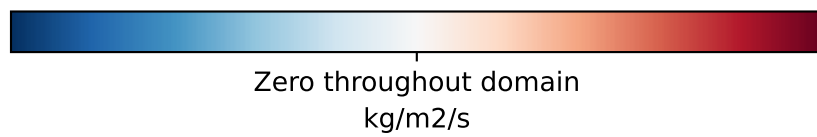
GCC_14.2.0_MERRA2 (Ref)
4.0x5.0



GCC_14.2.0_GEOS-FP (Dev)
4.0x5.0



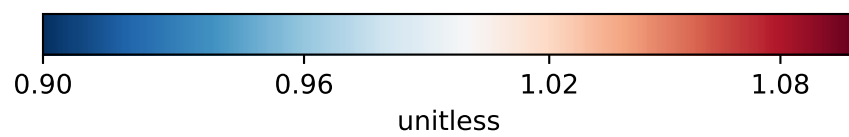
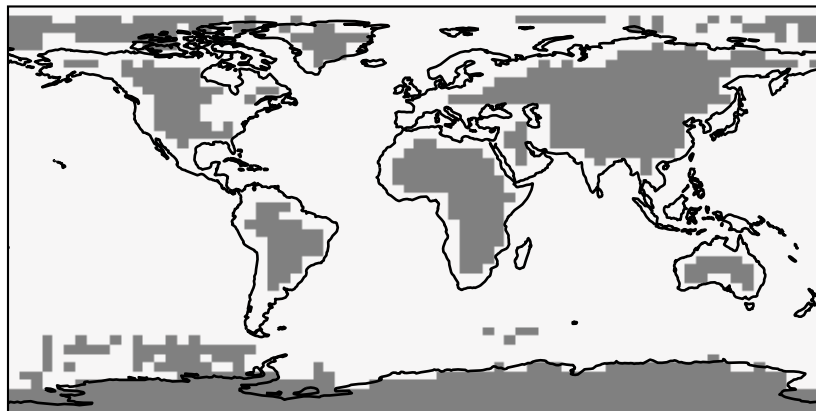
Difference
Dev - Ref, Dynamic Range



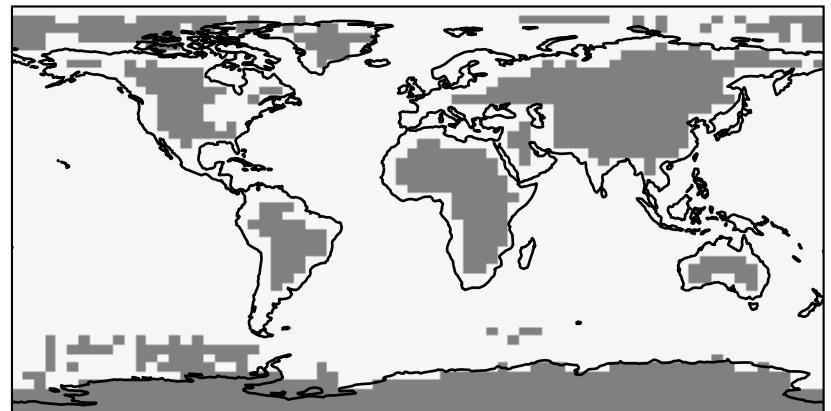
Difference
Dev - Ref, Restricted Range [5%,95%]



Ratio
Dev/Ref, Dynamic Range

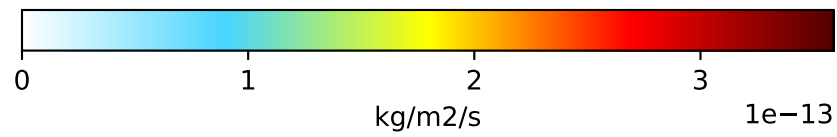
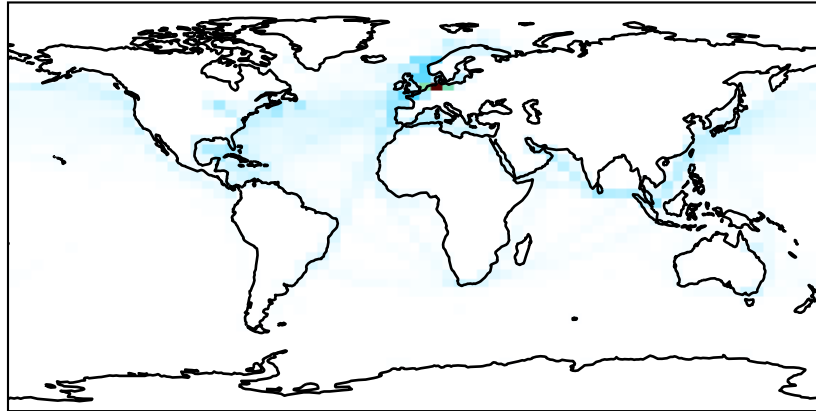


Ratio
Dev/Ref, Fixed Range

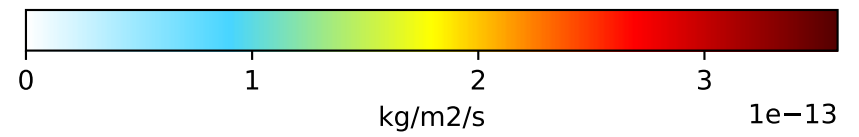
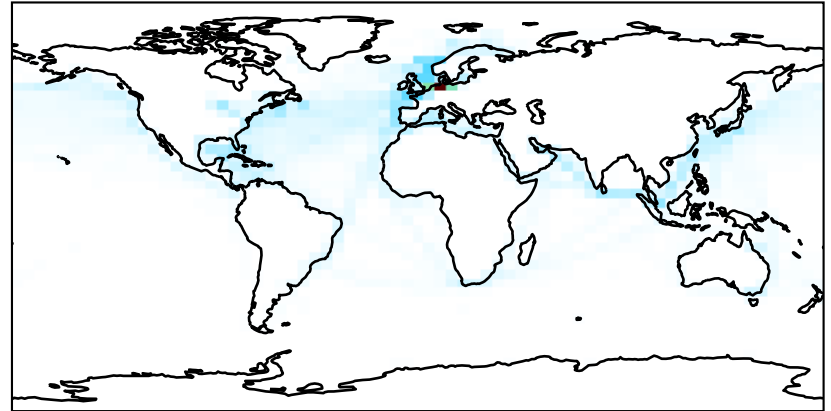


EmisBCPO_Ship

GCC_14.2.0_MERRA2 (Ref)
4.0x5.0



GCC_14.2.0_GEOS-FP (Dev)
4.0x5.0



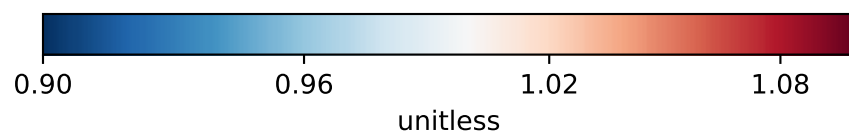
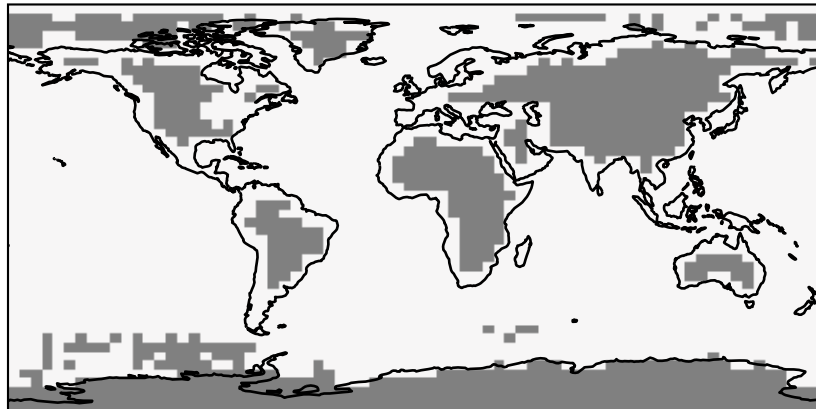
Difference
Dev - Ref, Dynamic Range



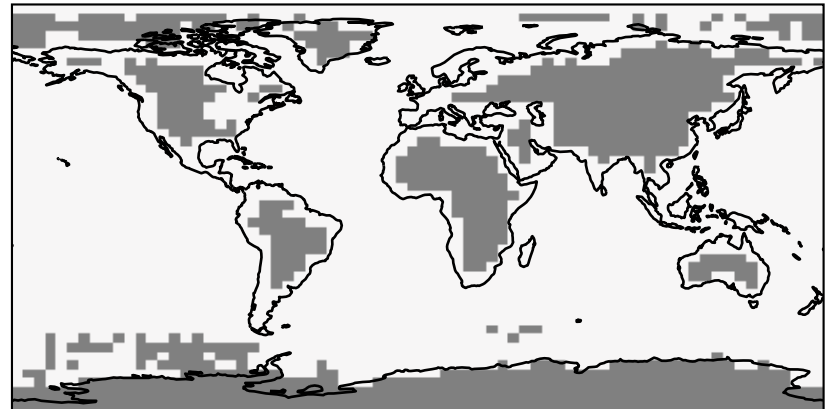
Difference
Dev - Ref, Restricted Range [5%,95%]



Ratio
Dev/Ref, Dynamic Range

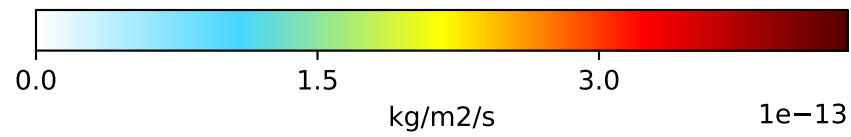
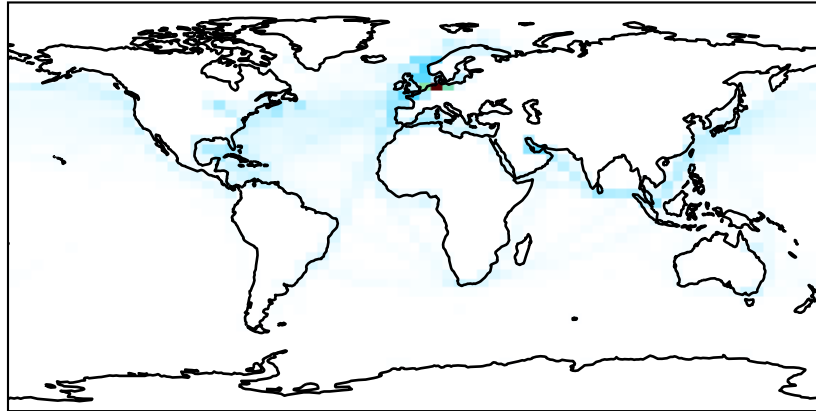


Ratio
Dev/Ref, Fixed Range

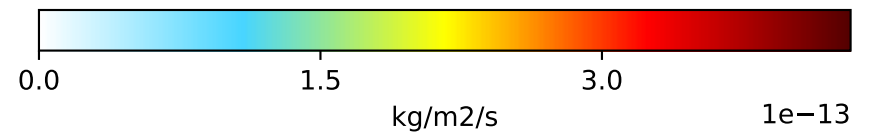
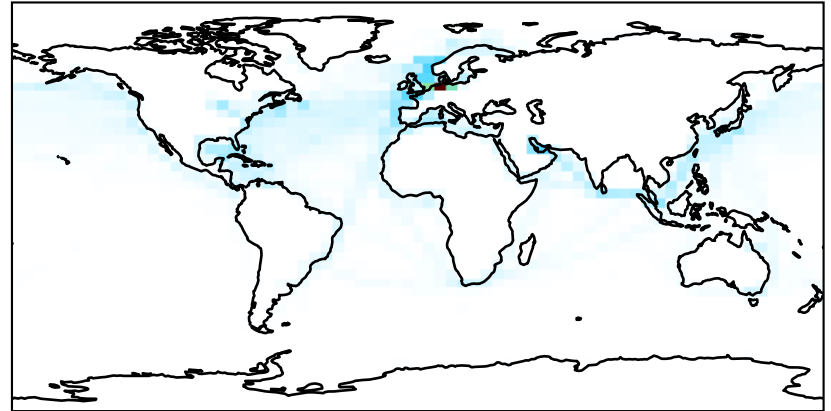


EmisBENZ_Ship

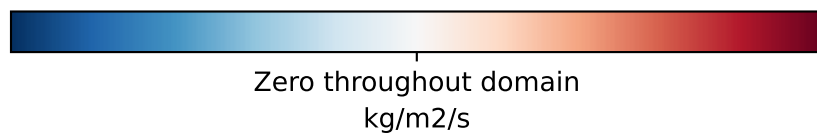
GCC_14.2.0_MERRA2 (Ref)
4.0x5.0



GCC_14.2.0_GEOS-FP (Dev)
4.0x5.0



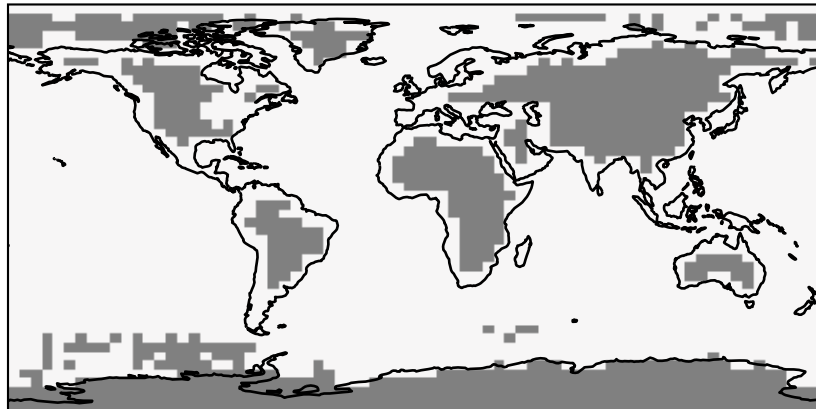
Difference
Dev - Ref, Dynamic Range



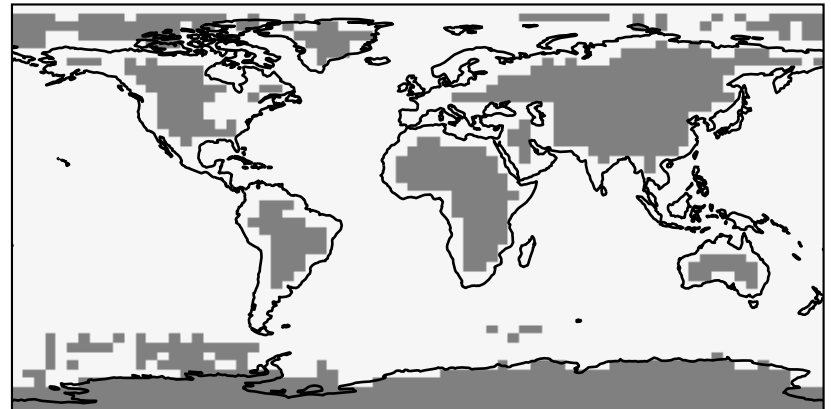
Difference
Dev - Ref, Restricted Range [5%,95%]



Ratio
Dev/Ref, Dynamic Range

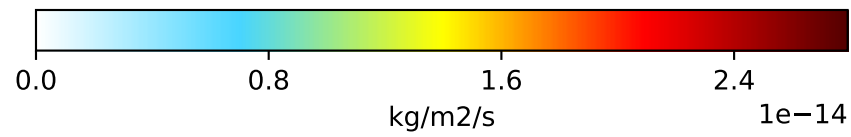
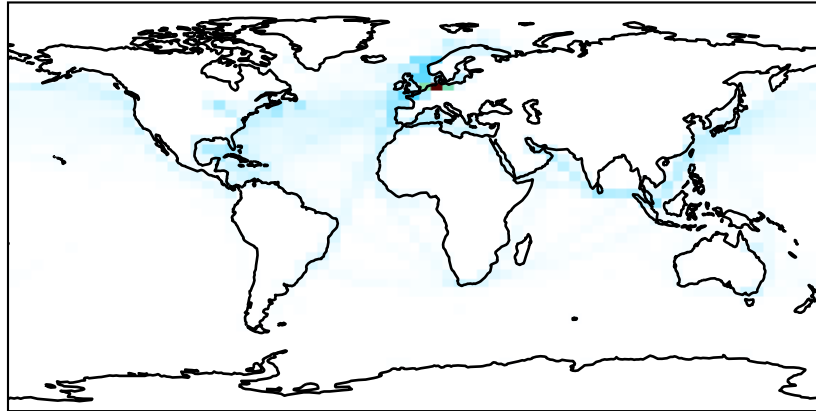


Ratio
Dev/Ref, Fixed Range

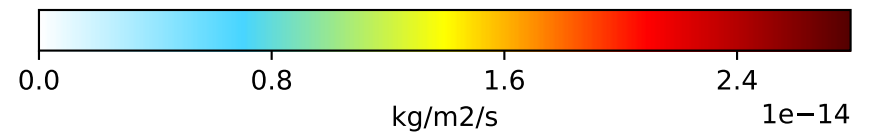
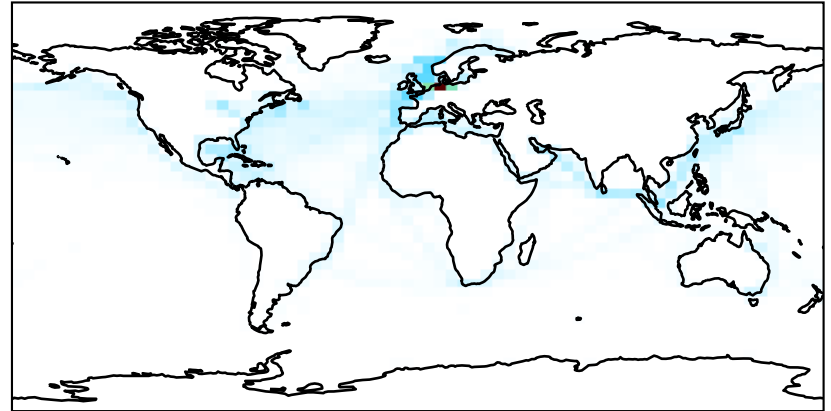


EmisC2H2_Ship

GCC_14.2.0_MERRA2 (Ref)
4.0x5.0



GCC_14.2.0_GEOS-FP (Dev)
4.0x5.0



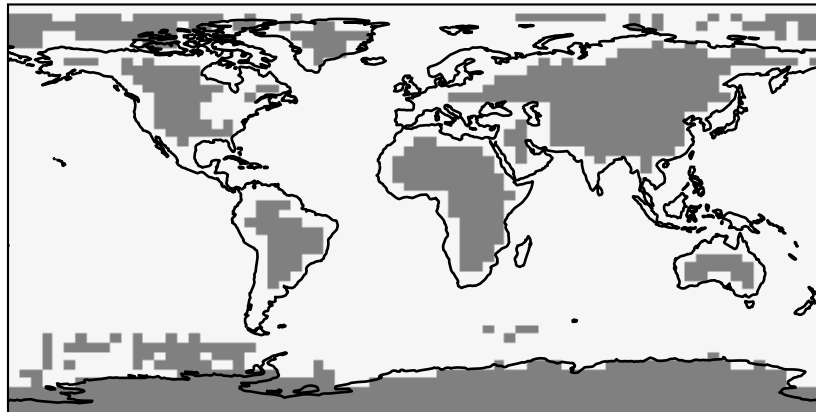
Difference
Dev - Ref, Dynamic Range



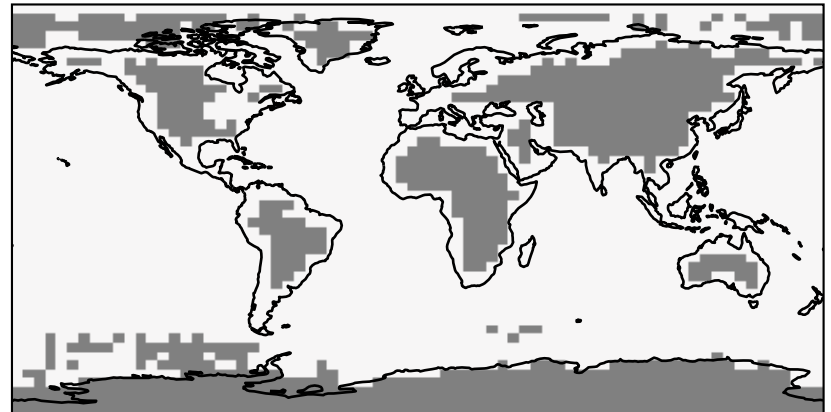
Difference
Dev - Ref, Restricted Range [5%,95%]



Ratio
Dev/Ref, Dynamic Range

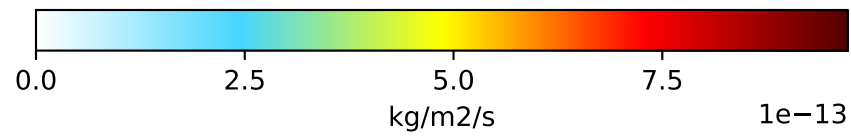
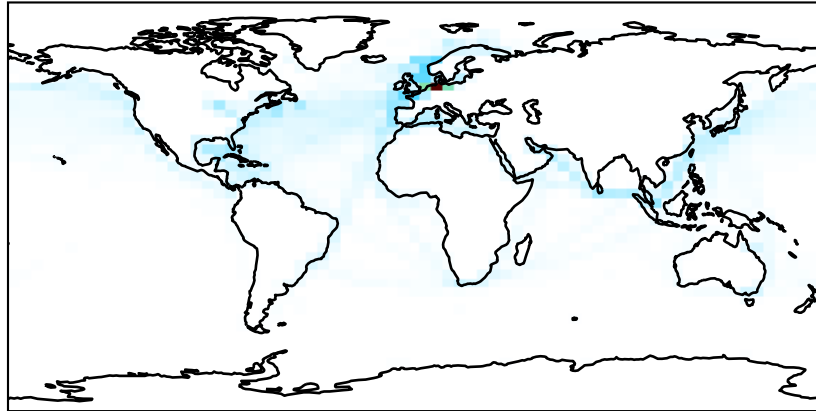


Ratio
Dev/Ref, Fixed Range

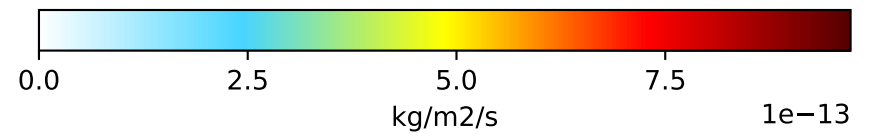
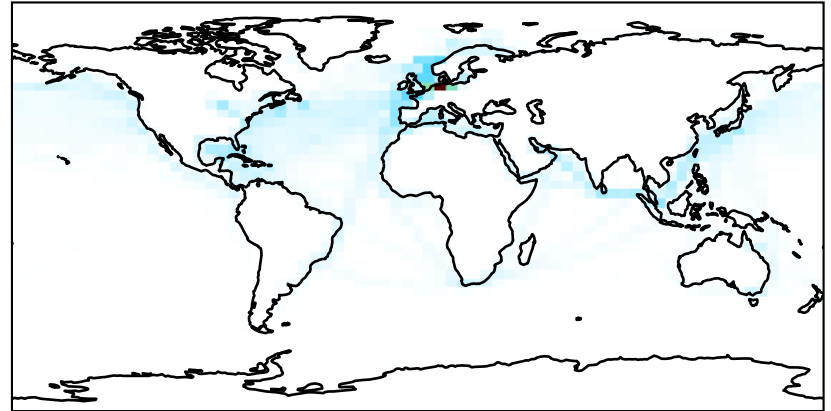


EmisC2H4_Ship

GCC_14.2.0_MERRA2 (Ref)
4.0x5.0



GCC_14.2.0_GEOS-FP (Dev)
4.0x5.0



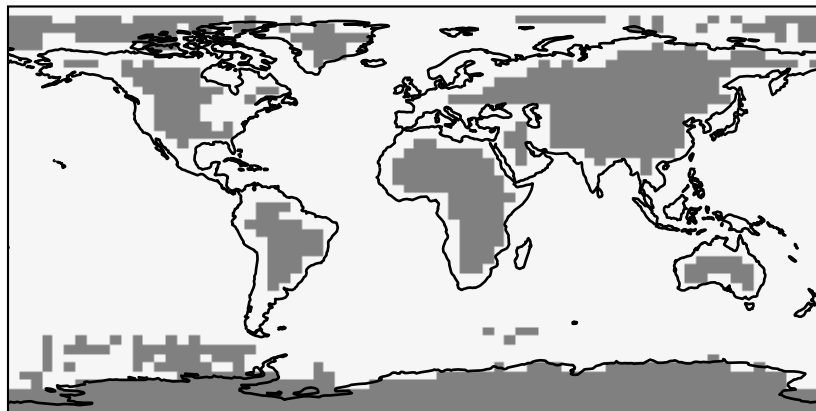
Difference
Dev - Ref, Dynamic Range



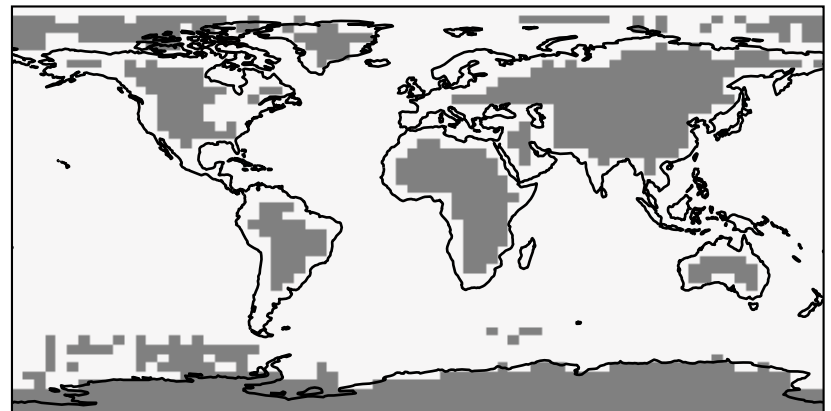
Difference
Dev - Ref, Restricted Range [5%,95%]



Ratio
Dev/Ref, Dynamic Range

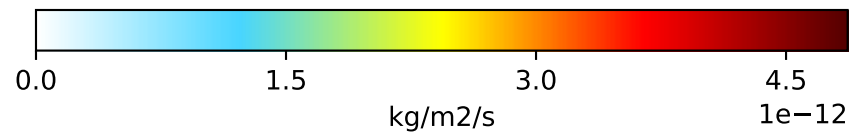


Ratio
Dev/Ref, Fixed Range

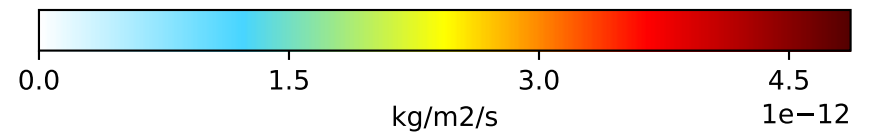
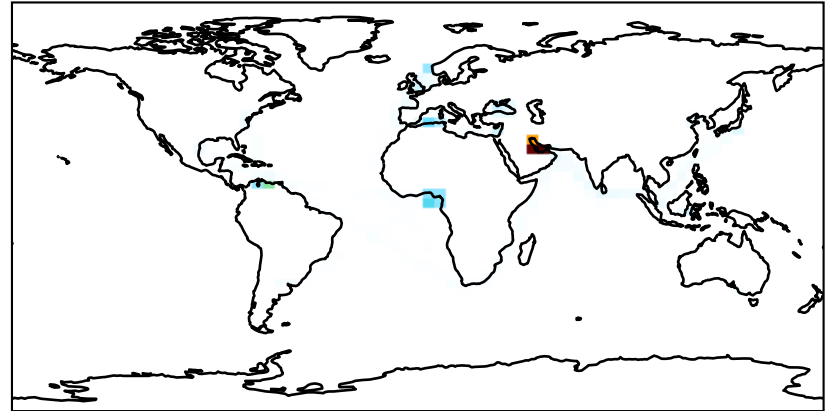


EmisC2H6_Ship

GCC_14.2.0_MERRA2 (Ref)
4.0x5.0



GCC_14.2.0_GEOS-FP (Dev)
4.0x5.0



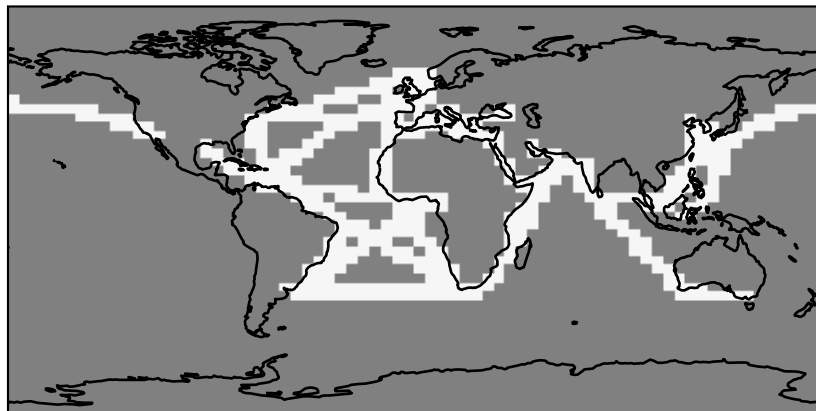
Difference
Dev - Ref, Dynamic Range



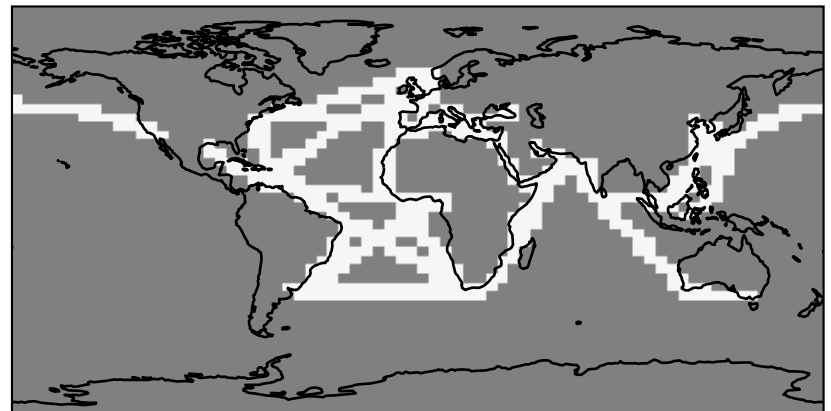
Difference
Dev - Ref, Restricted Range [5%,95%]



Ratio
Dev/Ref, Dynamic Range

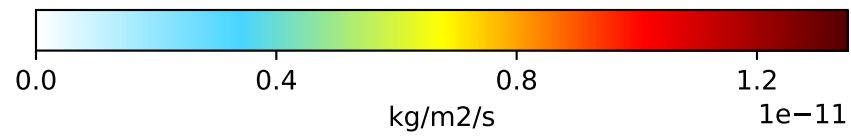


Ratio
Dev/Ref, Fixed Range

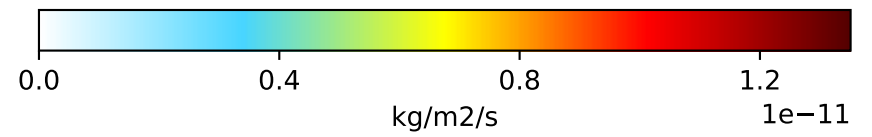
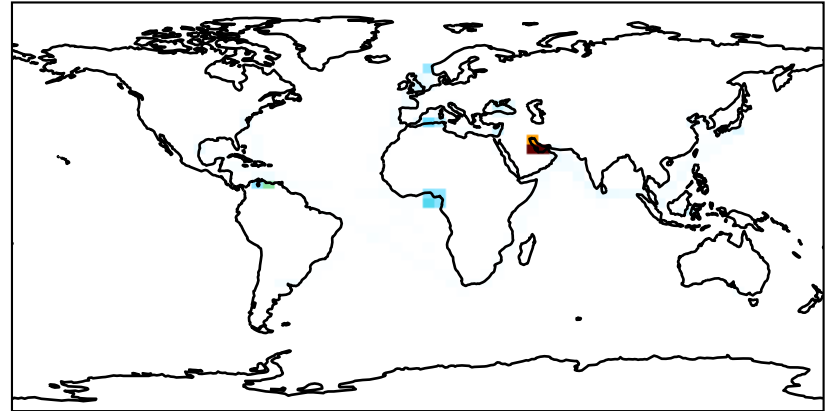


EmisC3H8_Ship

GCC_14.2.0_MERRA2 (Ref)
4.0x5.0



GCC_14.2.0_GEOS-FP (Dev)
4.0x5.0



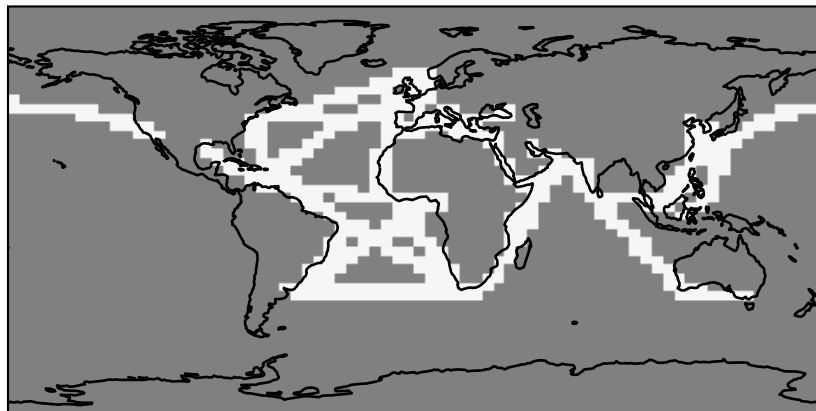
Difference
Dev - Ref, Dynamic Range



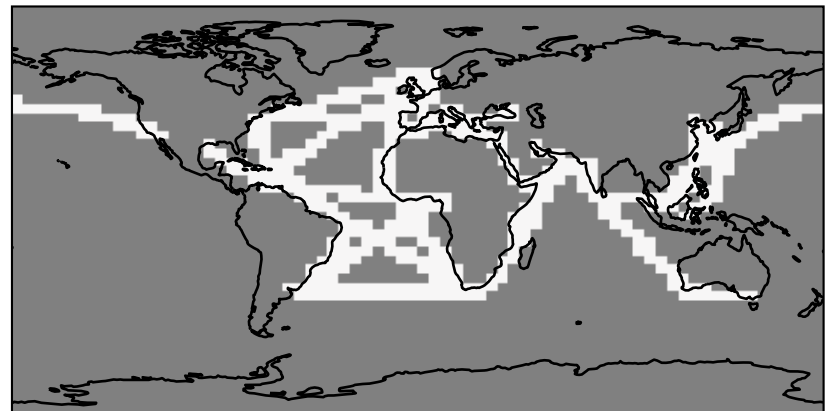
Difference
Dev - Ref, Restricted Range [5%,95%]



Ratio
Dev/Ref, Dynamic Range



Ratio
Dev/Ref, Fixed Range



EmisCH2O_Ship

GCC_14.2.0_MERRA2 (Ref)
4.0x5.0



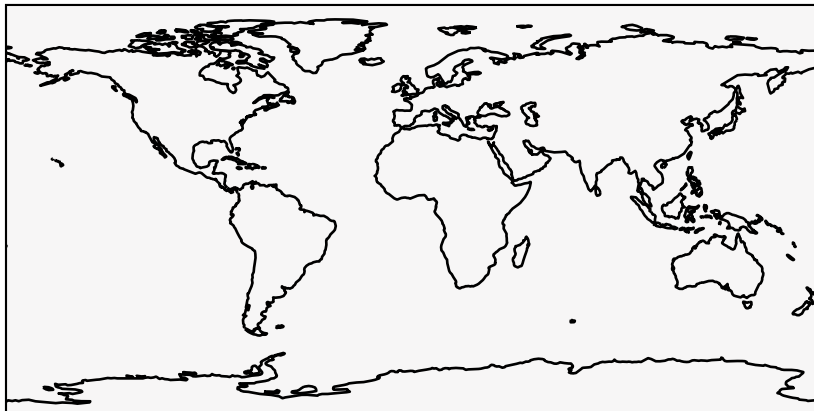
Zero throughout domain
kg/m2/s

GCC_14.2.0_GEOS-FP (Dev)
4.0x5.0



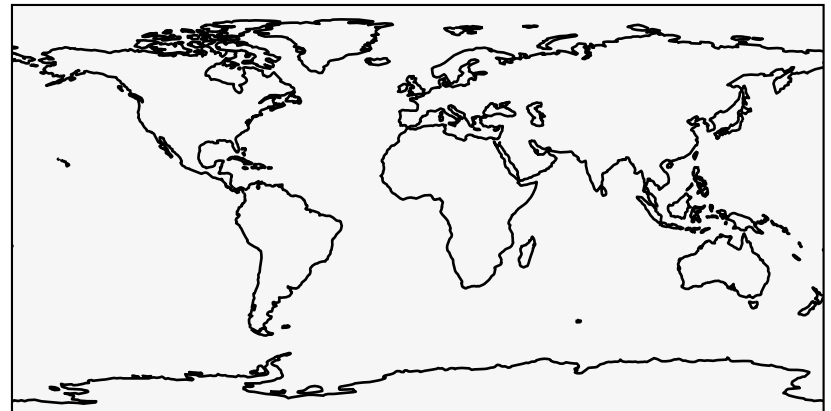
Zero throughout domain
kg/m2/s

Difference
Dev - Ref, Dynamic Range



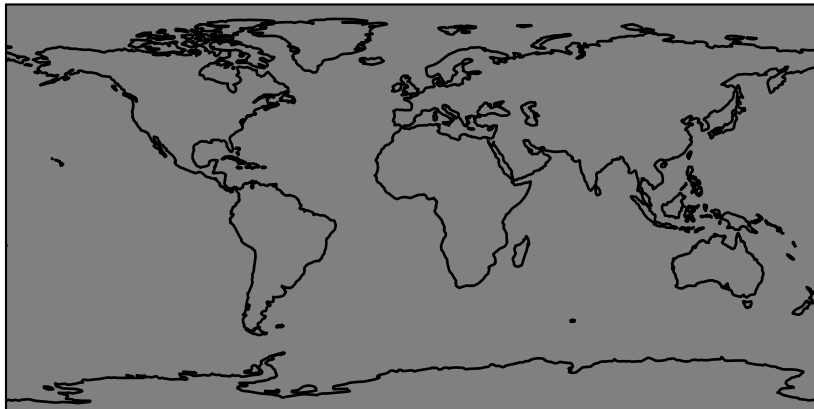
Zero throughout domain
kg/m2/s

Difference
Dev - Ref, Restricted Range [5%,95%]



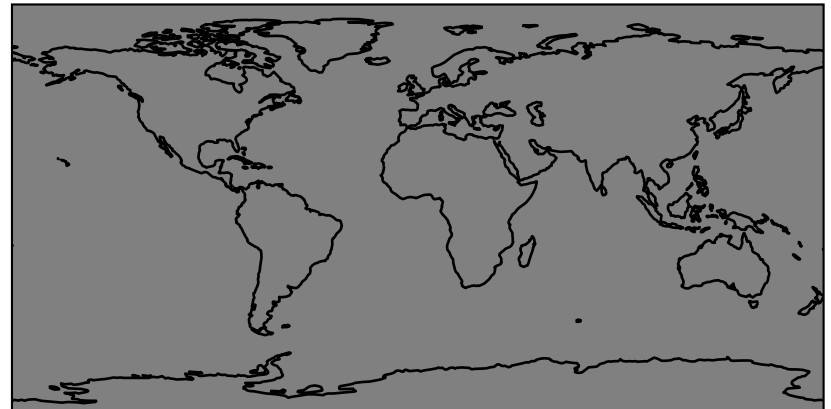
Zero throughout domain
kg/m2/s

Ratio
Dev/Ref, Dynamic Range



Undefined throughout domain
unitless

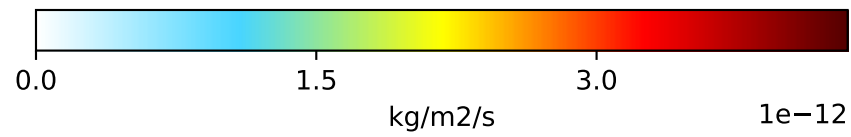
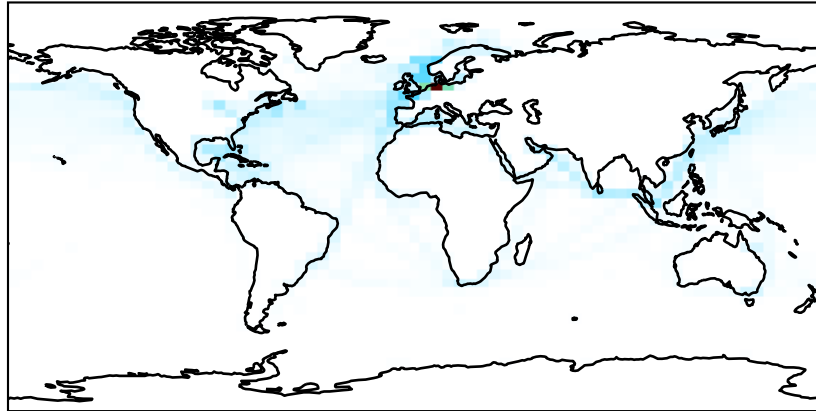
Ratio
Dev/Ref, Fixed Range



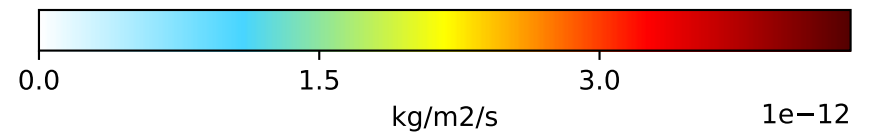
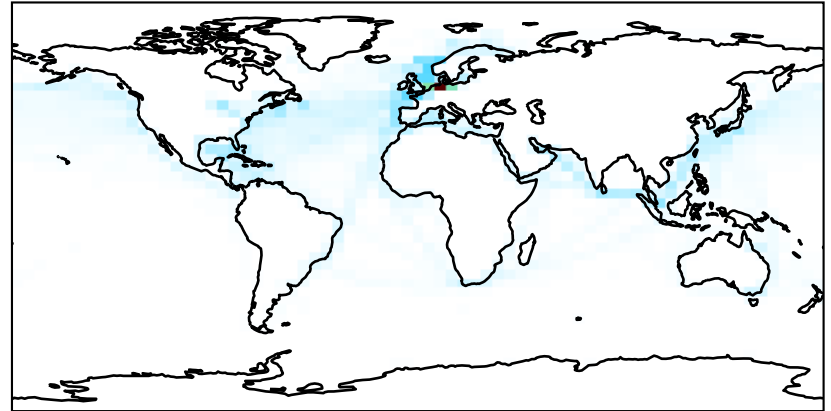
Undefined throughout domain
unitless

EmisCO_Ship

GCC_14.2.0_MERRA2 (Ref)
4.0x5.0



GCC_14.2.0_GEOS-FP (Dev)
4.0x5.0



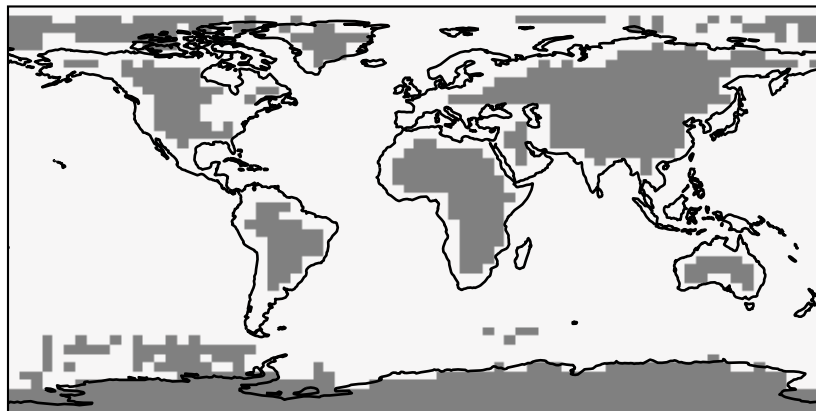
Difference
Dev - Ref, Dynamic Range



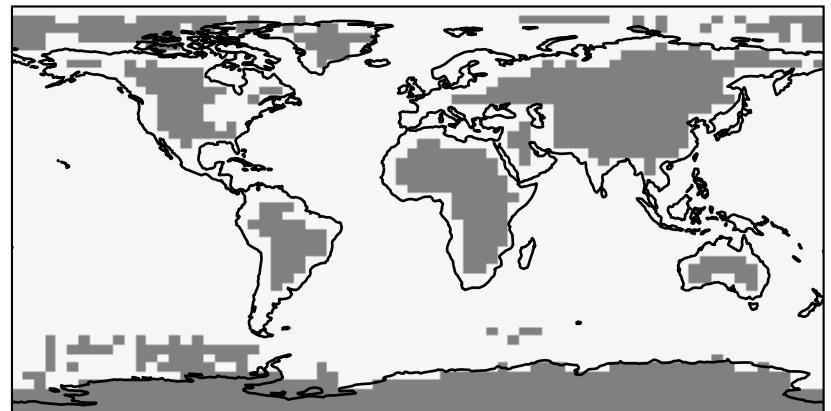
Difference
Dev - Ref, Restricted Range [5%,95%]



Ratio
Dev/Ref, Dynamic Range



Ratio
Dev/Ref, Fixed Range



EmisEOH_Ship

GCC_14.2.0_MERRA2 (Ref)
4.0x5.0



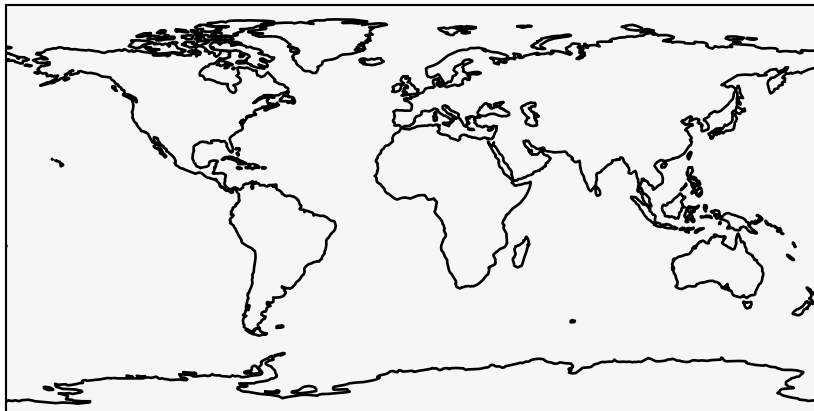
Zero throughout domain
kg/m2/s

GCC_14.2.0_GEOS-FP (Dev)
4.0x5.0



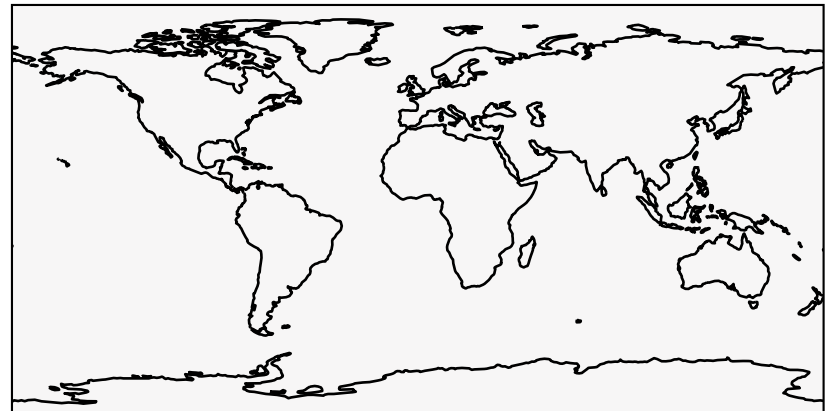
Zero throughout domain
kg/m2/s

Difference
Dev - Ref, Dynamic Range



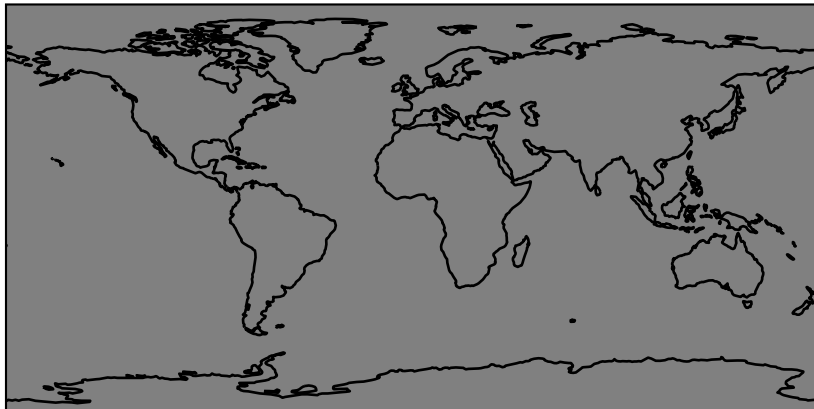
Zero throughout domain
kg/m2/s

Difference
Dev - Ref, Restricted Range [5%,95%]



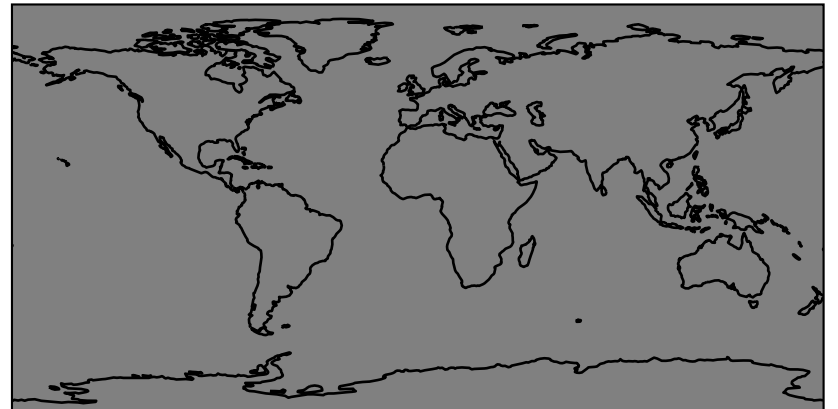
Zero throughout domain
kg/m2/s

Ratio
Dev/Ref, Dynamic Range



Undefined throughout domain
unitless

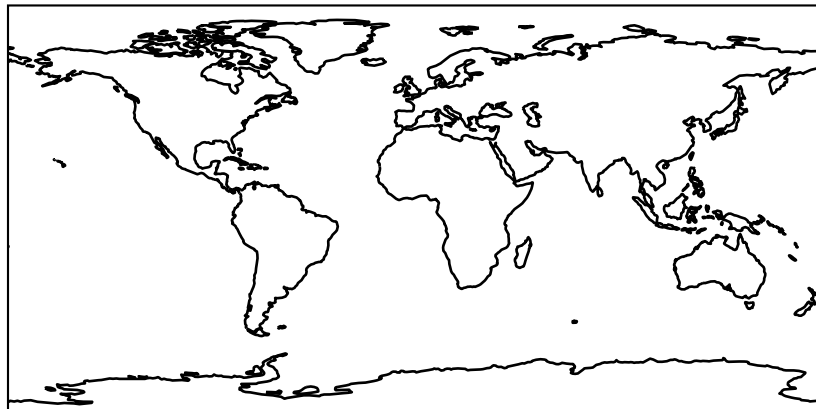
Ratio
Dev/Ref, Fixed Range



Undefined throughout domain
unitless

EmisHCOOH_Ship

GCC_14.2.0_MERRA2 (Ref)
4.0x5.0



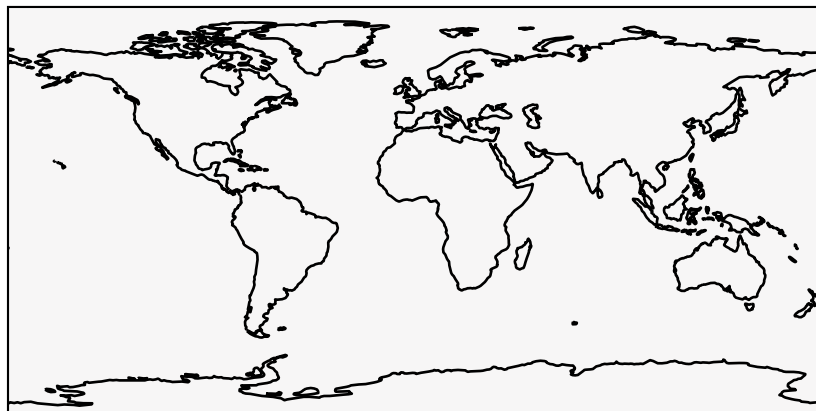
Zero throughout domain
kg/m2/s

GCC_14.2.0_GEOS-FP (Dev)
4.0x5.0



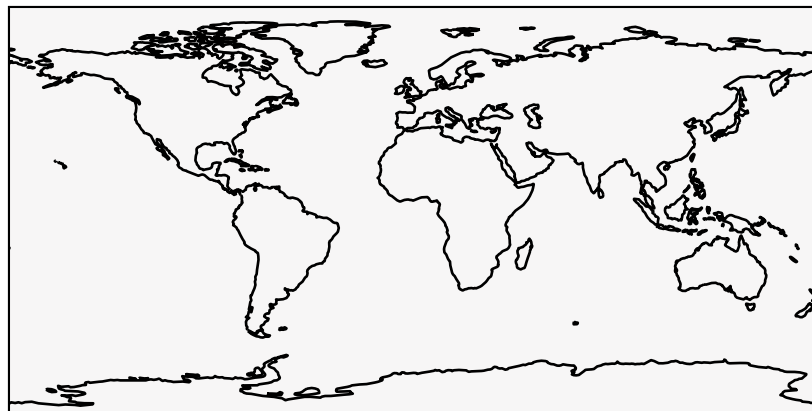
Zero throughout domain
kg/m2/s

Difference
Dev - Ref, Dynamic Range



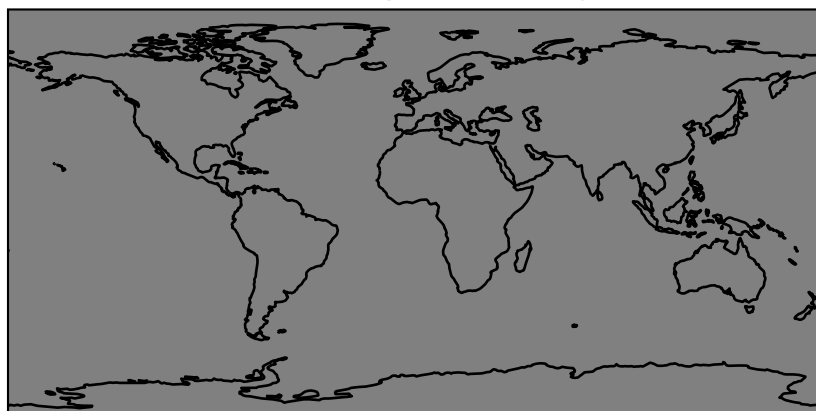
Zero throughout domain
kg/m2/s

Difference
Dev - Ref, Restricted Range [5%,95%]



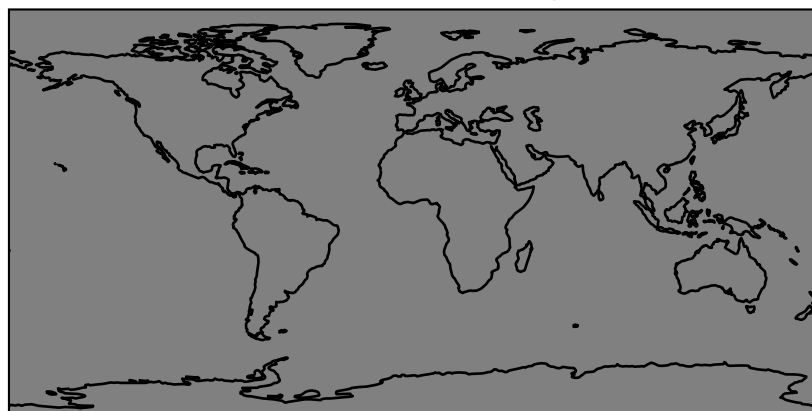
Zero throughout domain
kg/m2/s

Ratio
Dev/Ref, Dynamic Range



Undefined throughout domain
unitless

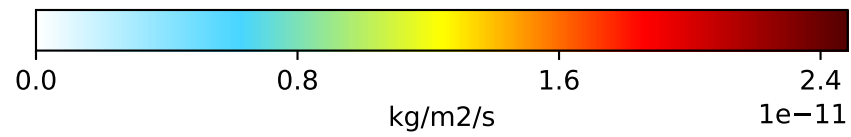
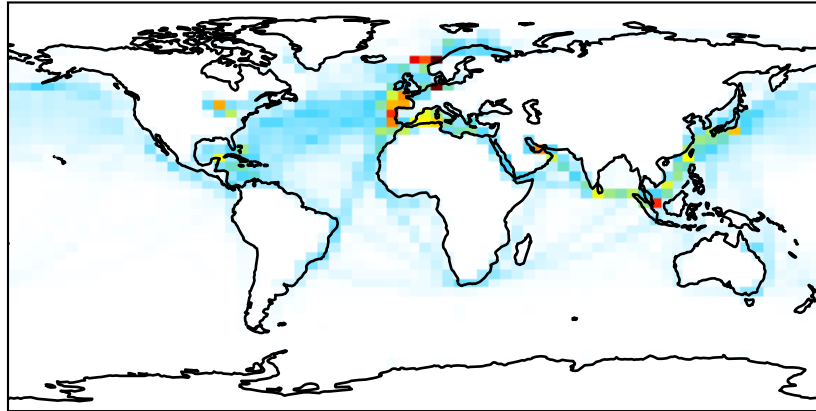
Ratio
Dev/Ref, Fixed Range



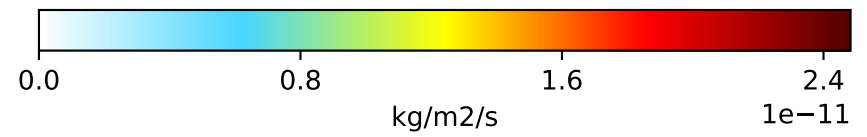
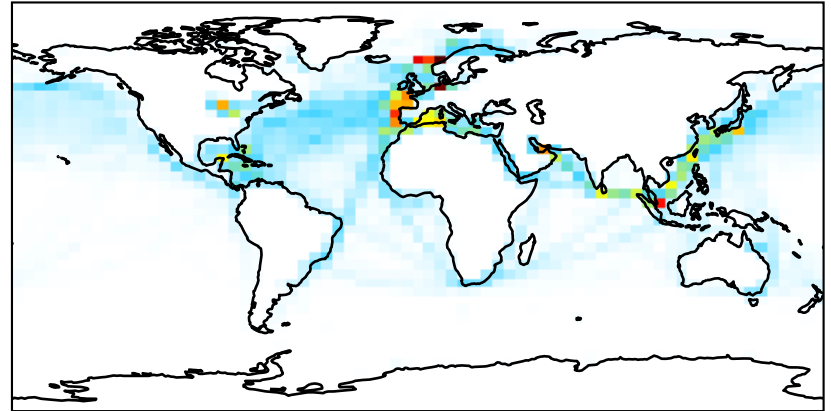
Undefined throughout domain
unitless

EmisHNO3_Ship

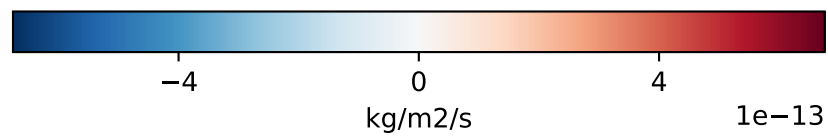
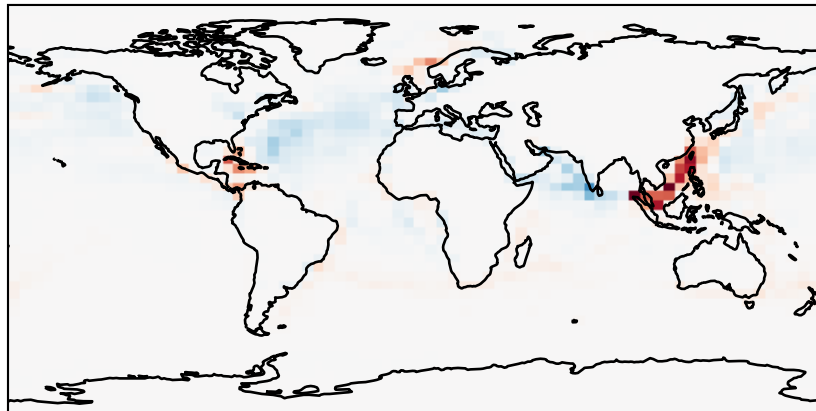
GCC_14.2.0_MERRA2 (Ref)
4.0x5.0



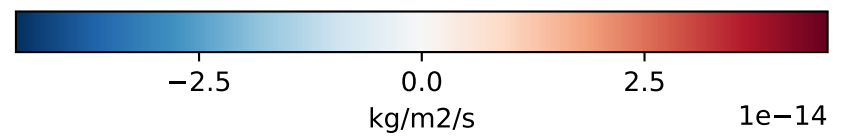
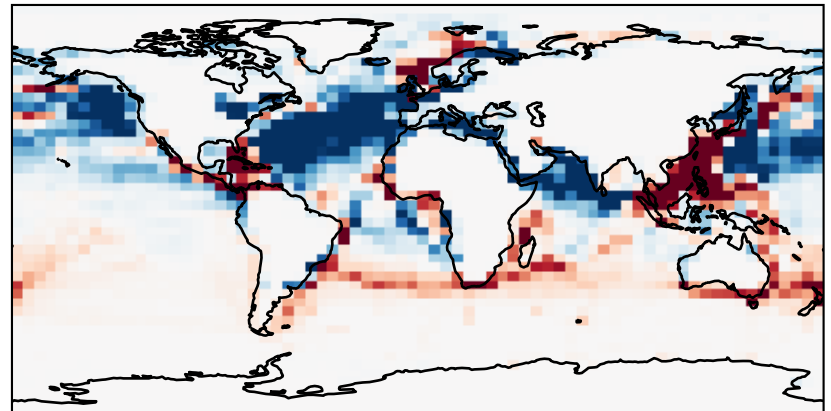
GCC_14.2.0_GEOS-FP (Dev)
4.0x5.0



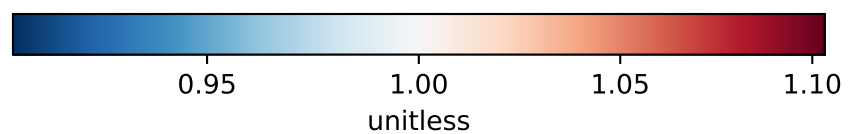
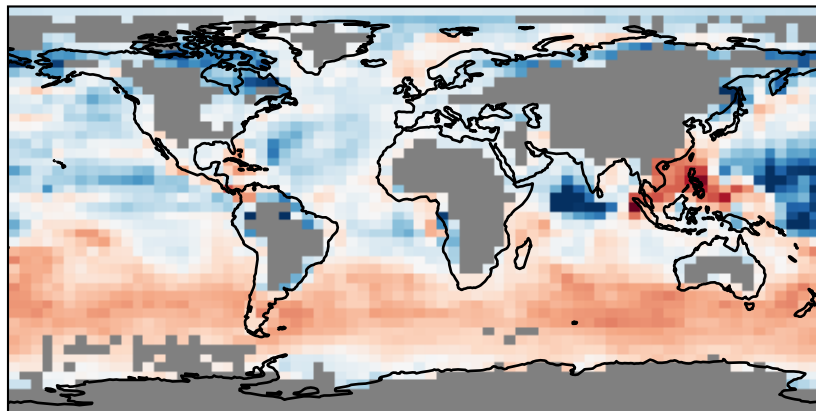
Difference
Dev - Ref, Dynamic Range



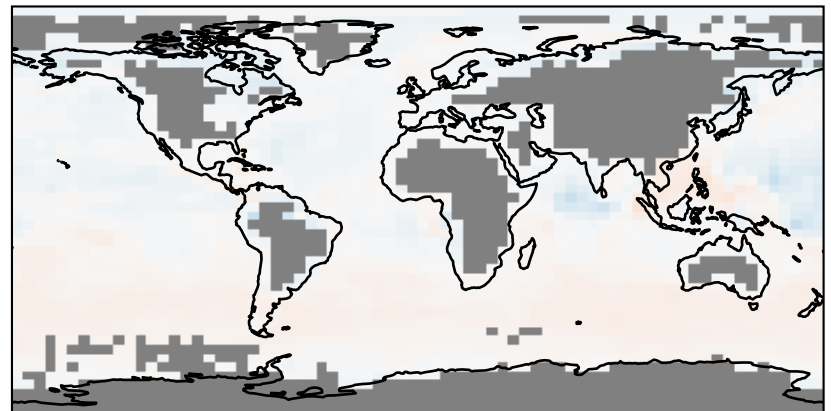
Difference
Dev - Ref, Restricted Range [5%,95%]



Ratio
Dev/Ref, Dynamic Range

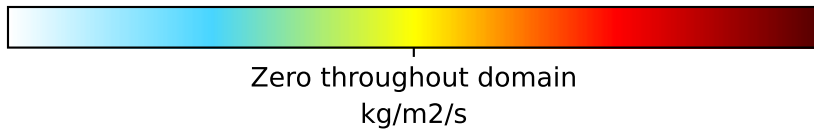
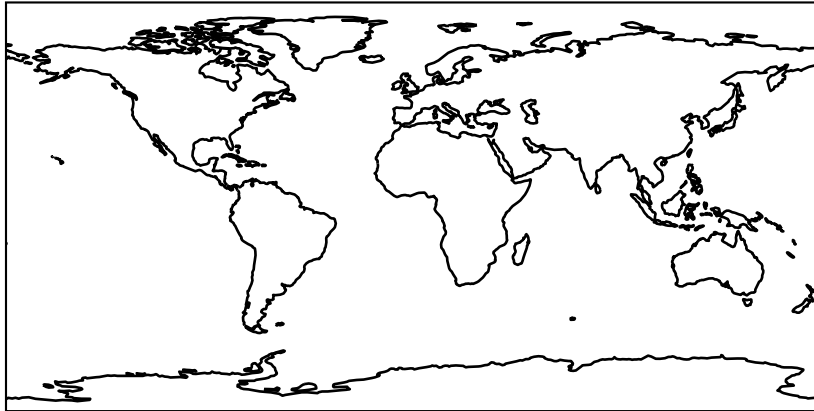


Ratio
Dev/Ref, Fixed Range

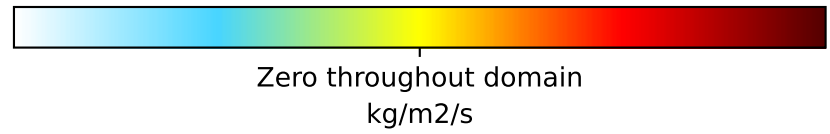
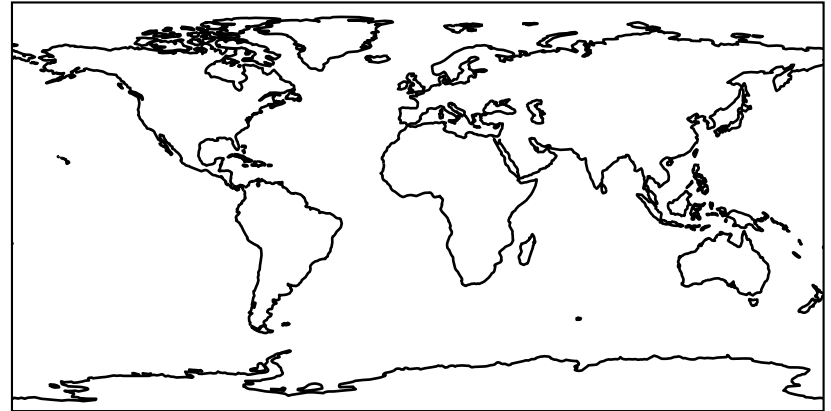


EmisMEK_Ship

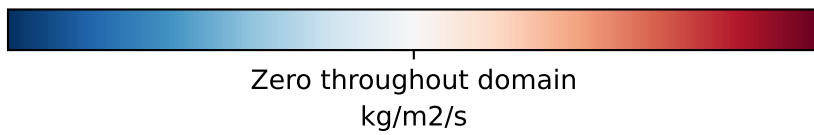
GCC_14.2.0_MERRA2 (Ref)
4.0x5.0



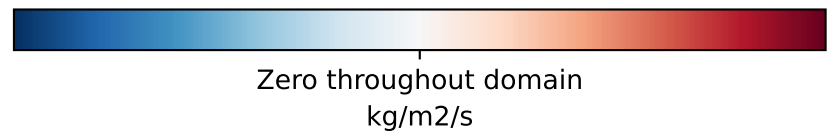
GCC_14.2.0_GEOS-FP (Dev)
4.0x5.0



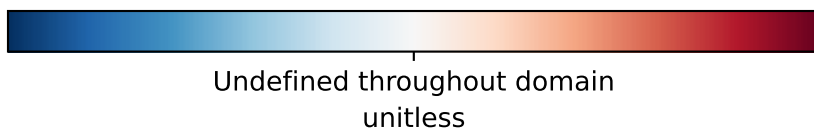
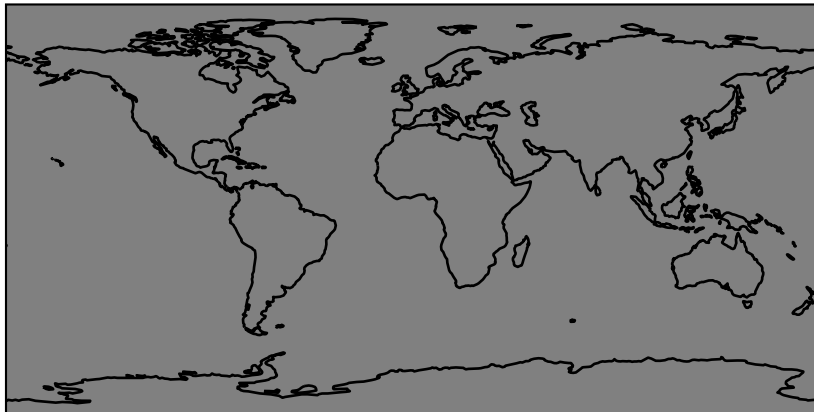
Difference
Dev - Ref, Dynamic Range



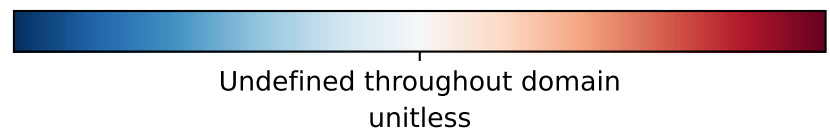
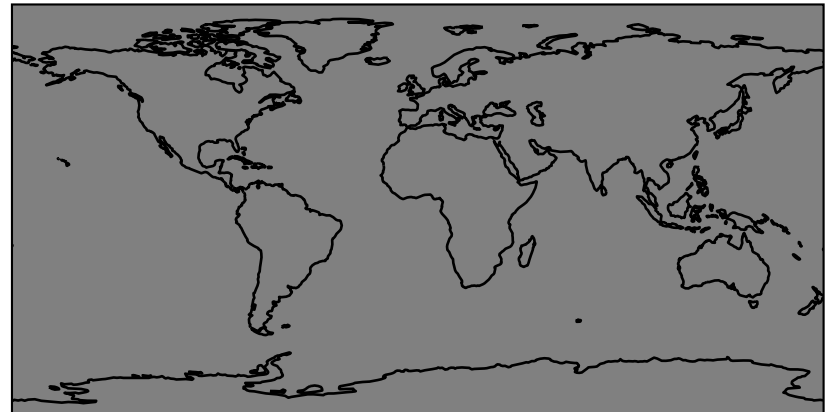
Difference
Dev - Ref, Restricted Range [5%,95%]



Ratio
Dev/Ref, Dynamic Range

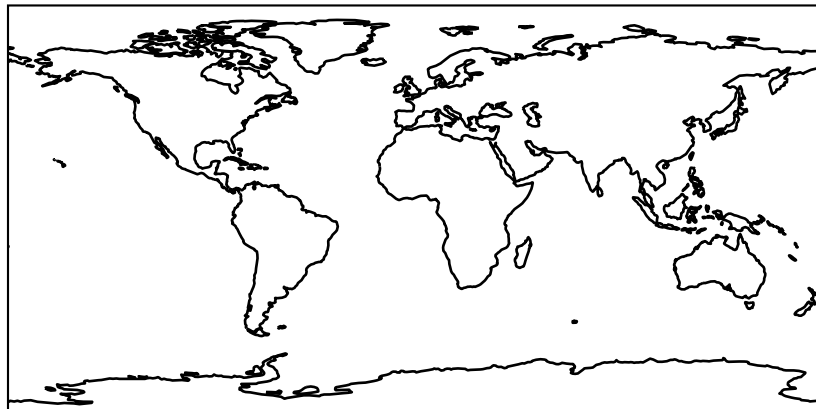


Ratio
Dev/Ref, Fixed Range



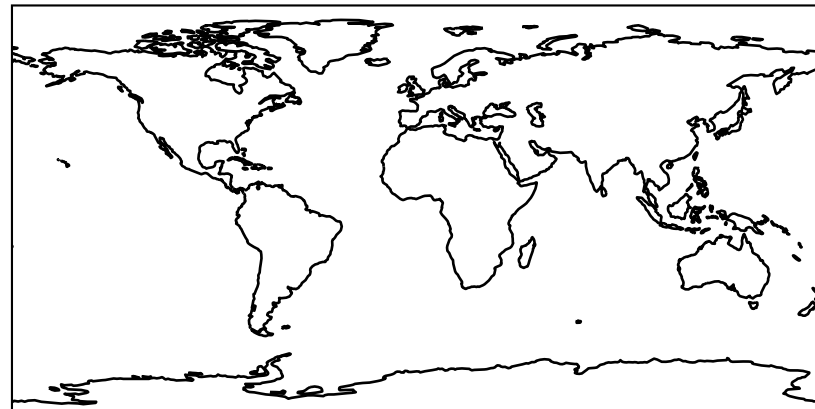
EmisMOH_Ship

GCC_14.2.0_MERRA2 (Ref)
4.0x5.0



Zero throughout domain
kg/m2/s

GCC_14.2.0_GEOS-FP (Dev)
4.0x5.0



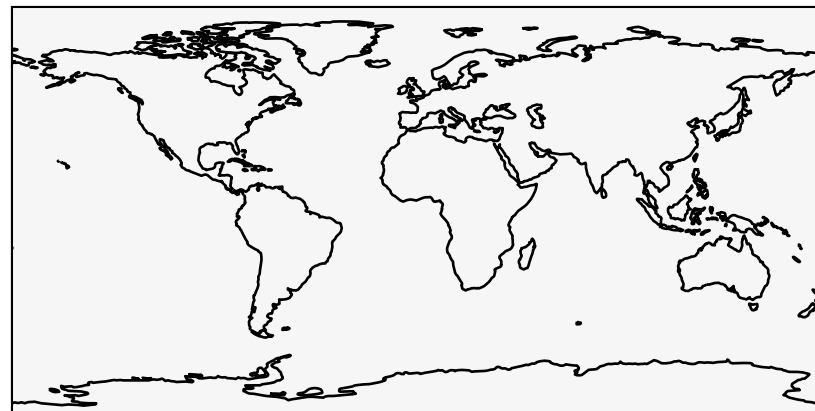
Zero throughout domain
kg/m2/s

Difference
Dev - Ref, Dynamic Range



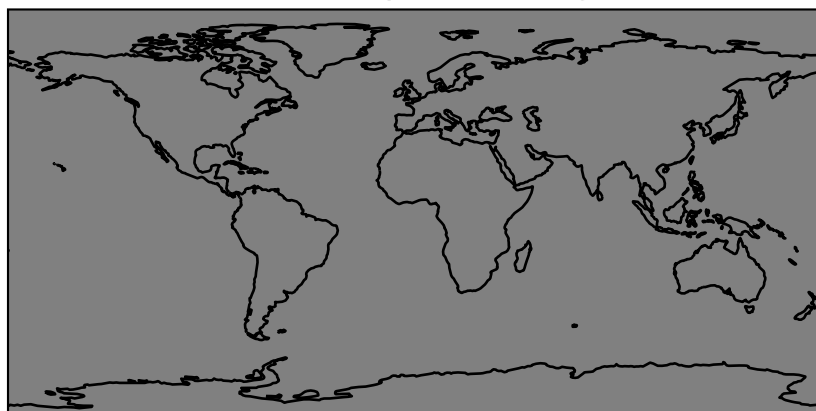
Zero throughout domain
kg/m2/s

Difference
Dev - Ref, Restricted Range [5%,95%]



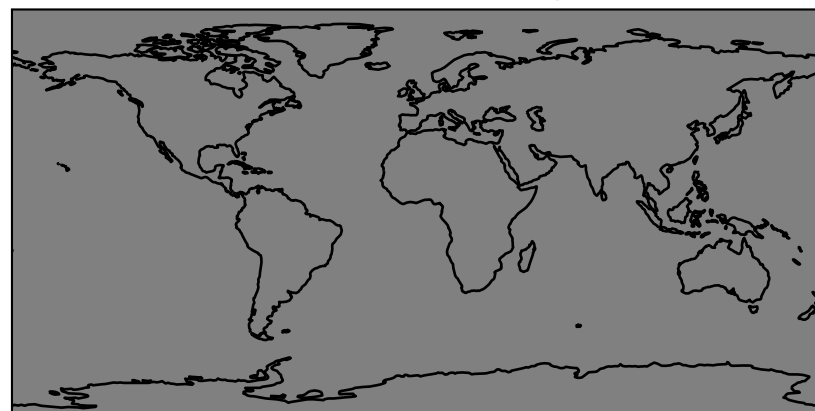
Zero throughout domain
kg/m2/s

Ratio
Dev/Ref, Dynamic Range



Undefined throughout domain
unitless

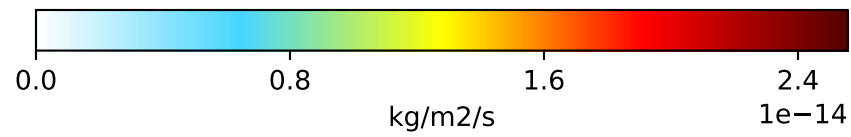
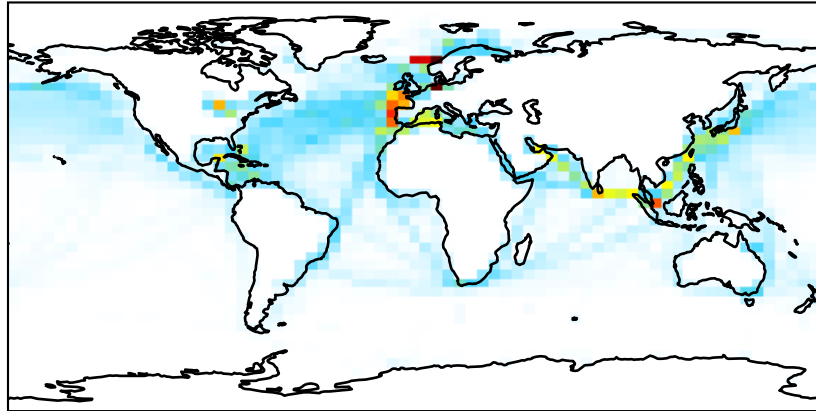
Ratio
Dev/Ref, Fixed Range



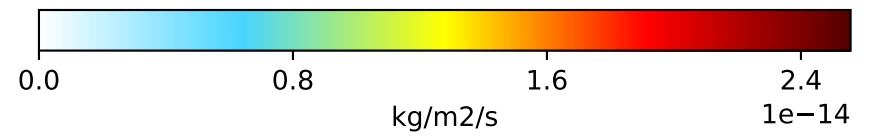
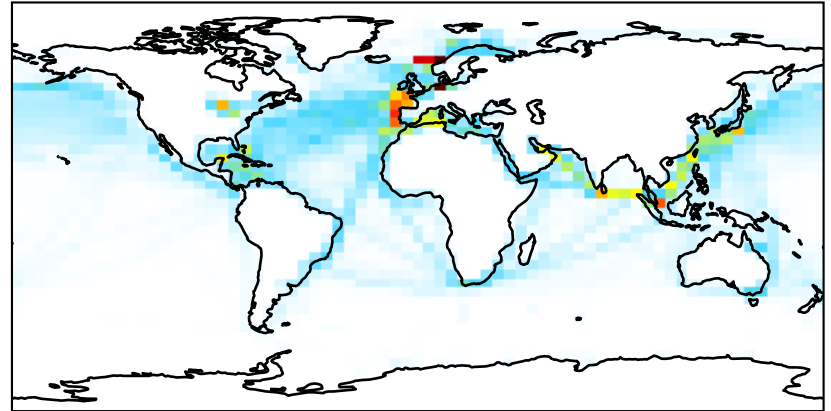
Undefined throughout domain
unitless

EmisNH3_Ship

GCC_14.2.0_MERRA2 (Ref)
4.0x5.0



GCC_14.2.0_GEOS-FP (Dev)
4.0x5.0



Difference
Dev - Ref, Dynamic Range



Difference
Dev - Ref, Restricted Range [5%,95%]



Ratio
Dev/Ref, Dynamic Range

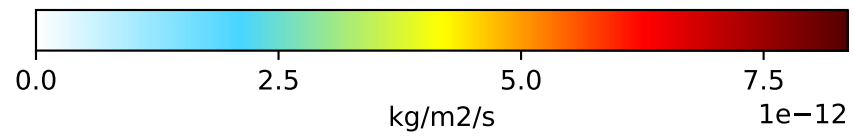
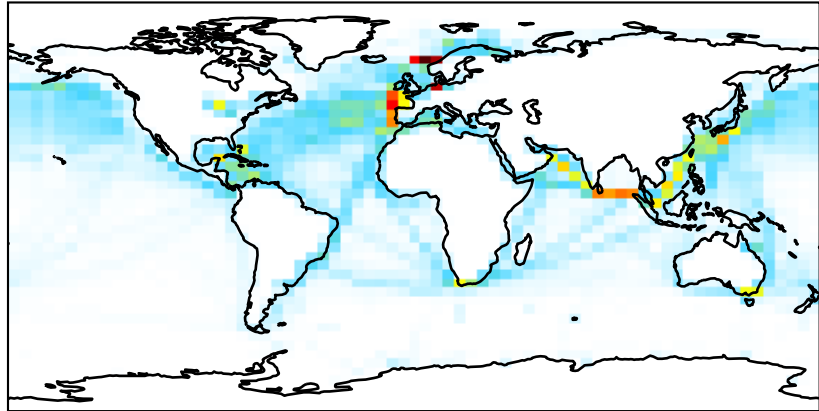


Ratio
Dev/Ref, Fixed Range

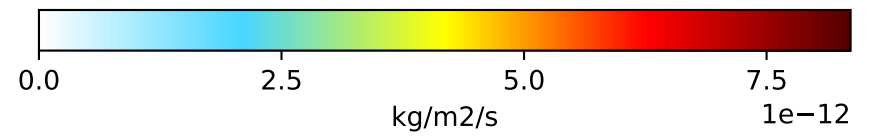
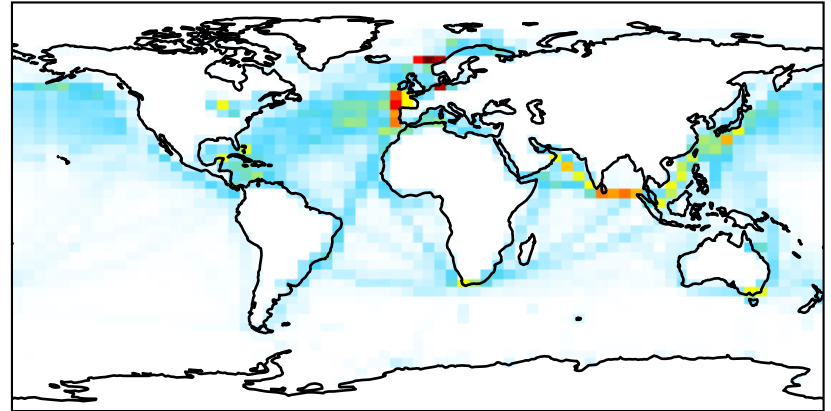


EmisNO2_Ship

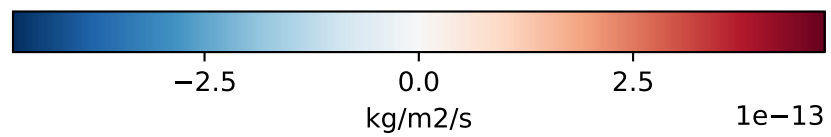
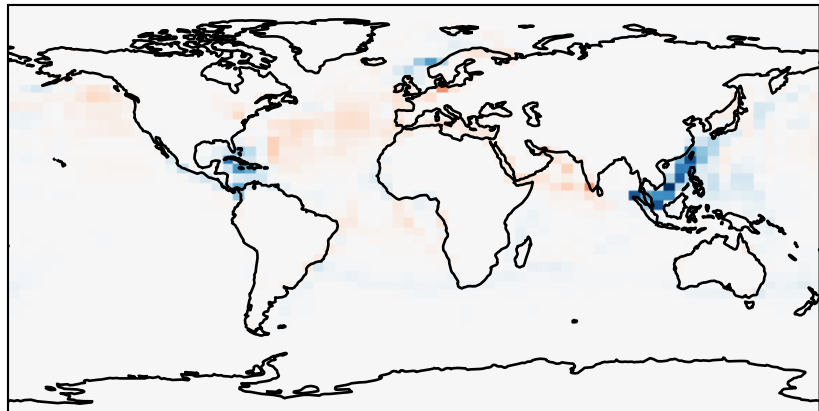
GCC_14.2.0_MERRA2 (Ref)
4.0x5.0



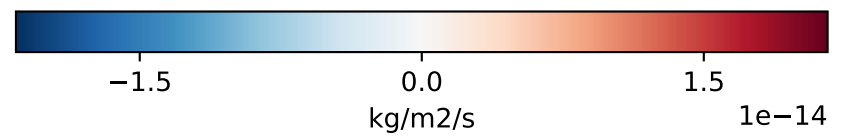
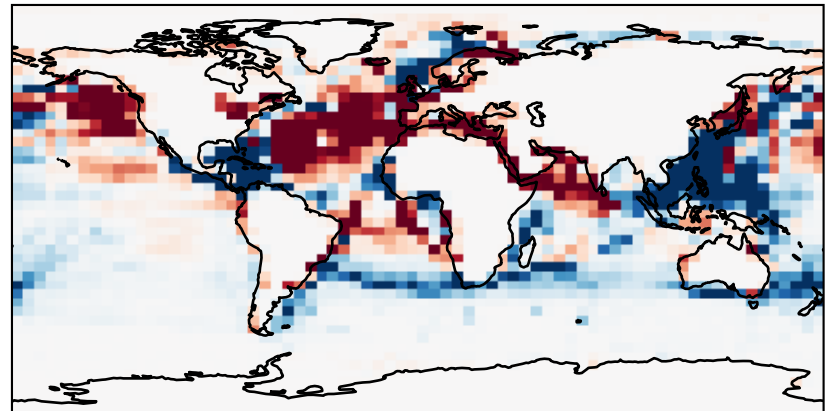
GCC_14.2.0_GEOS-FP (Dev)
4.0x5.0



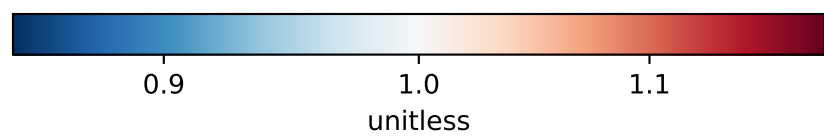
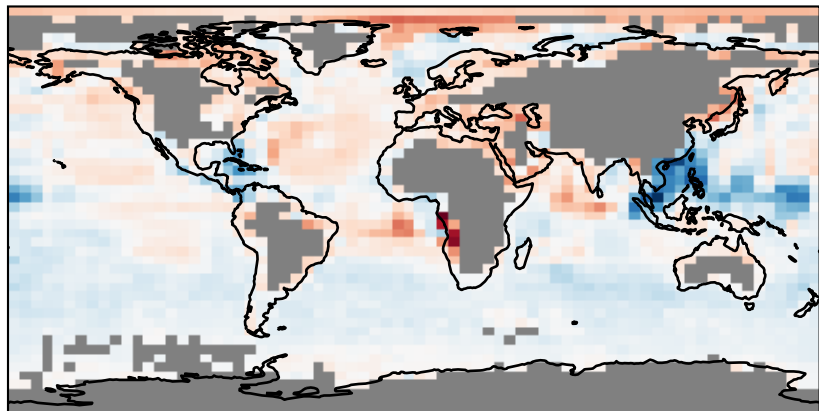
Difference
Dev - Ref, Dynamic Range



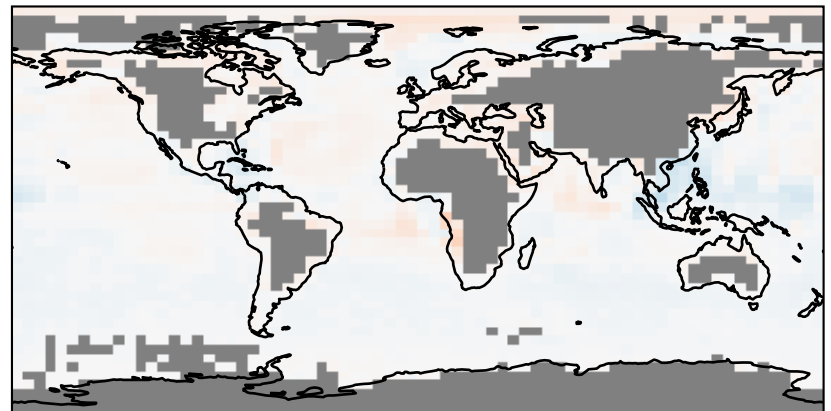
Difference
Dev - Ref, Restricted Range [5%,95%]



Ratio
Dev/Ref, Dynamic Range

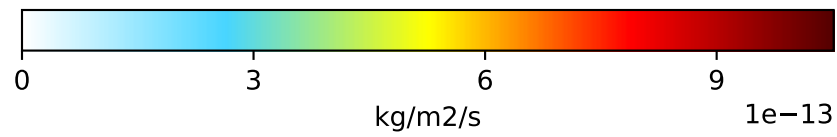
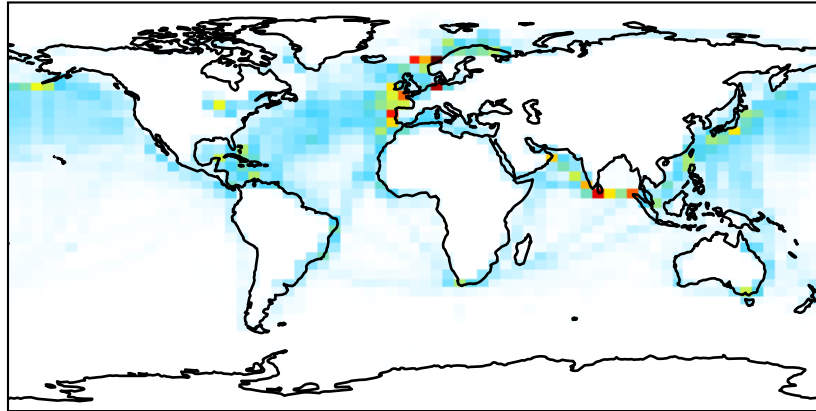


Ratio
Dev/Ref, Fixed Range

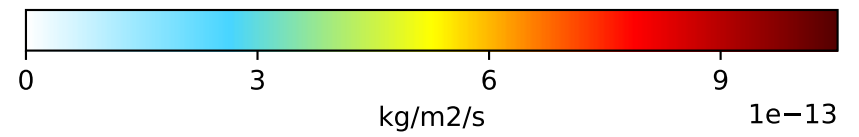
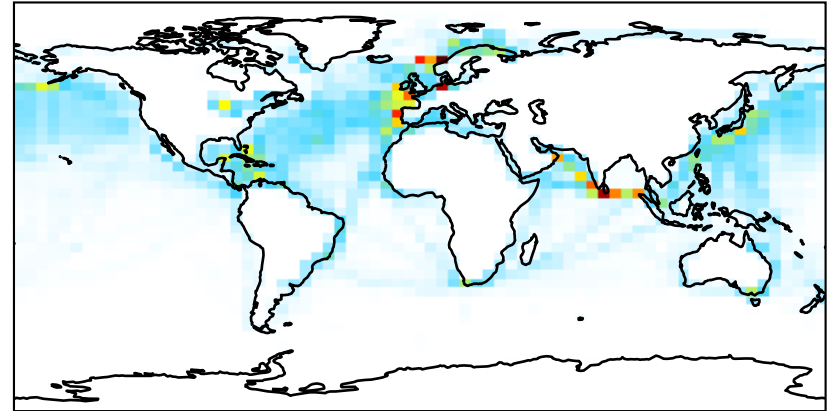


EmisNO_Ship

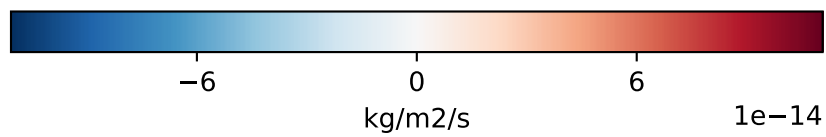
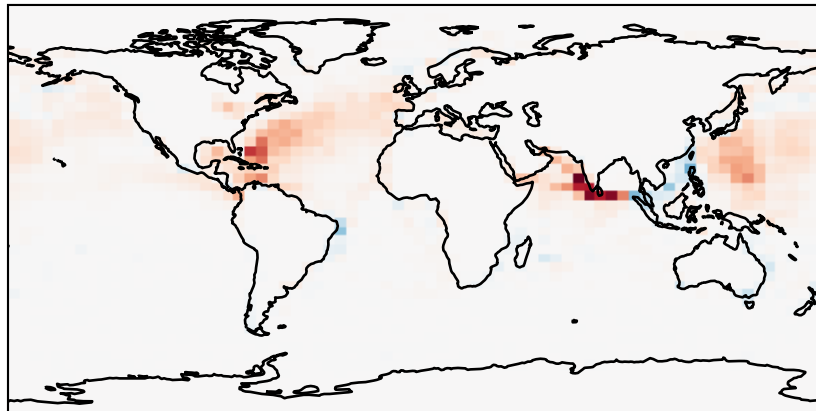
GCC_14.2.0_MERRA2 (Ref)
4.0x5.0



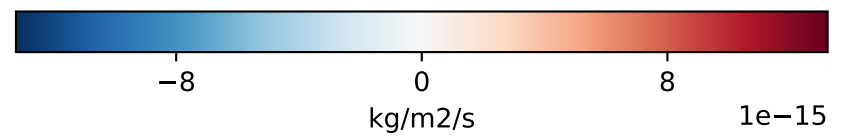
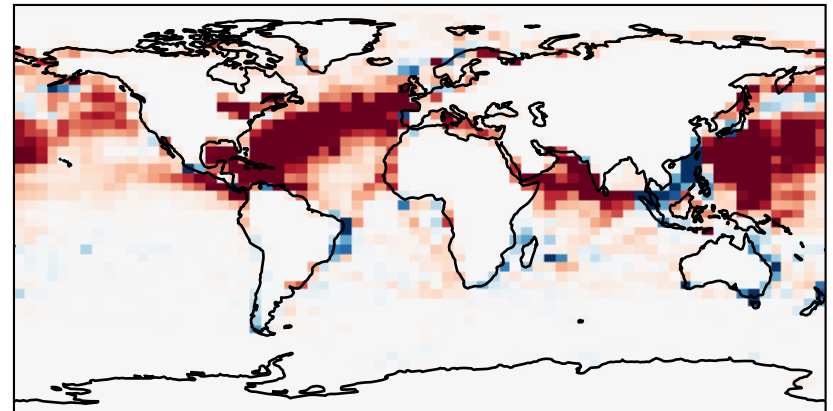
GCC_14.2.0_GEOS-FP (Dev)
4.0x5.0



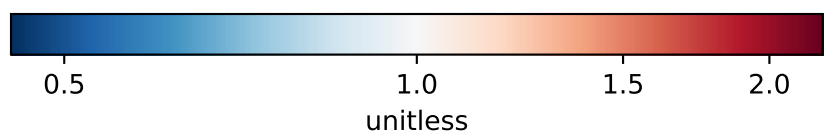
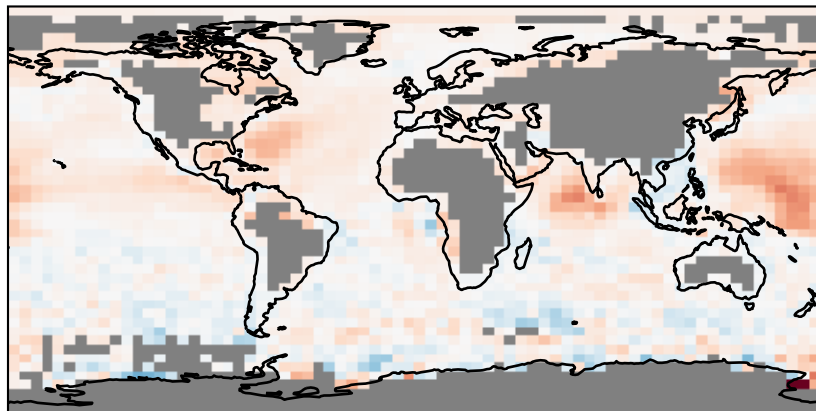
Difference
Dev - Ref, Dynamic Range



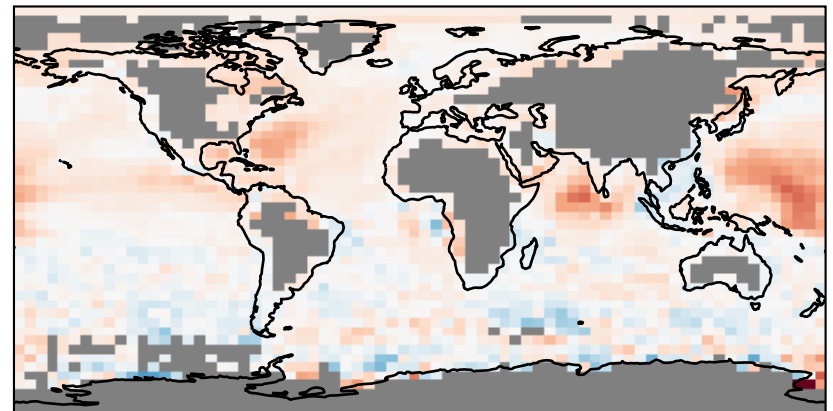
Difference
Dev - Ref, Restricted Range [5%,95%]



Ratio
Dev/Ref, Dynamic Range

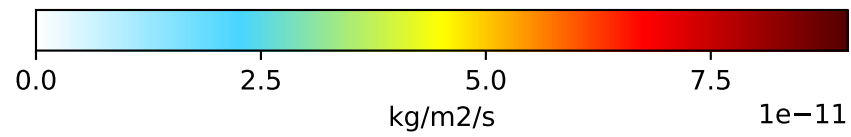
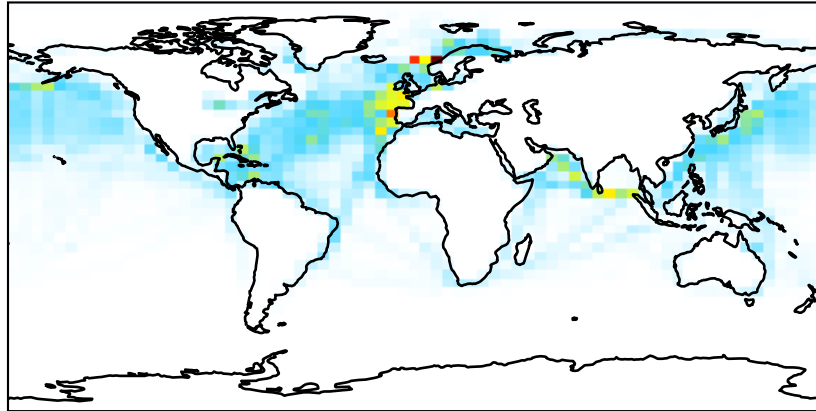


Ratio
Dev/Ref, Fixed Range

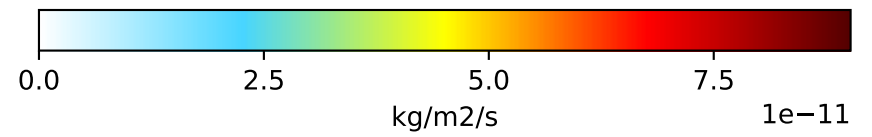
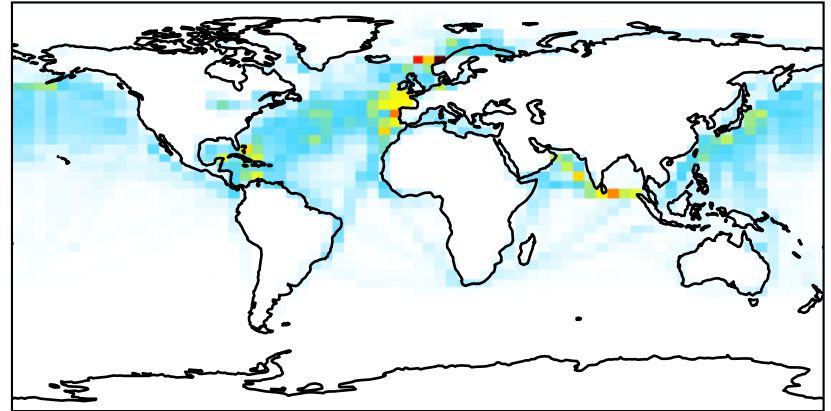


Emis03_Ship

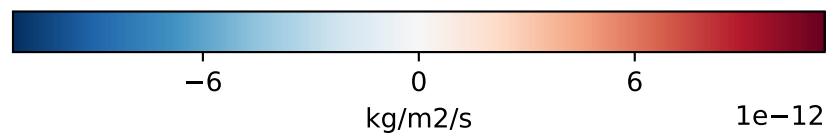
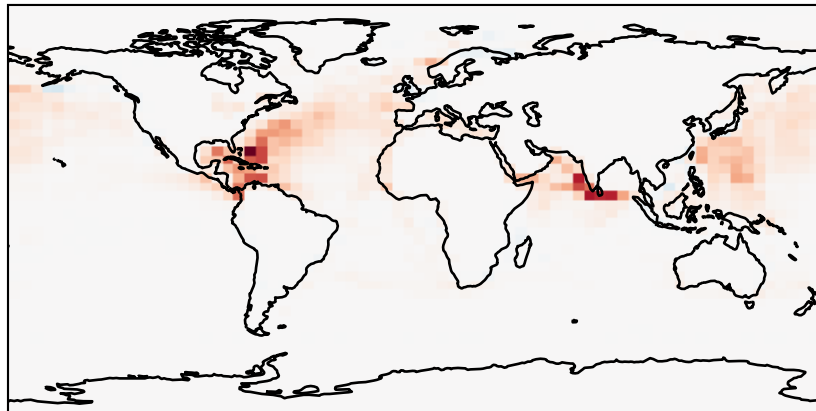
GCC_14.2.0_MERRA2 (Ref)
4.0x5.0



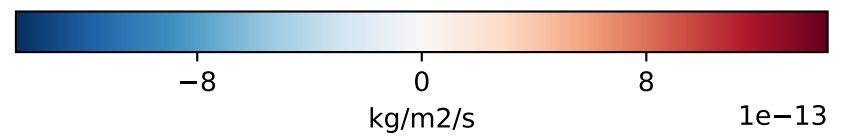
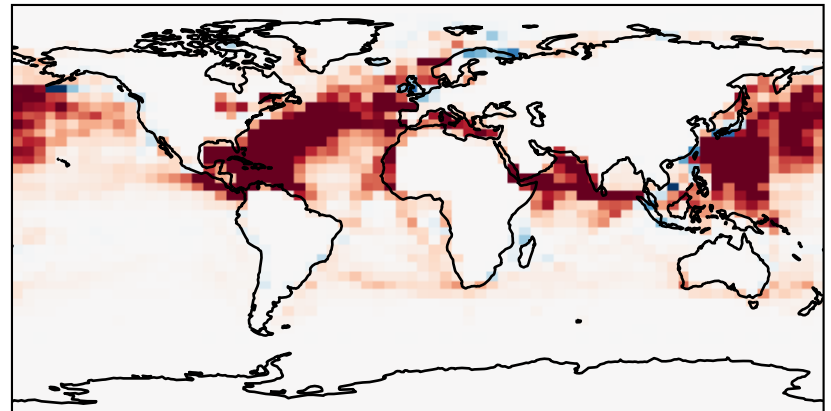
GCC_14.2.0_GEOS-FP (Dev)
4.0x5.0



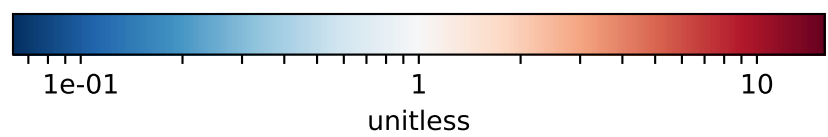
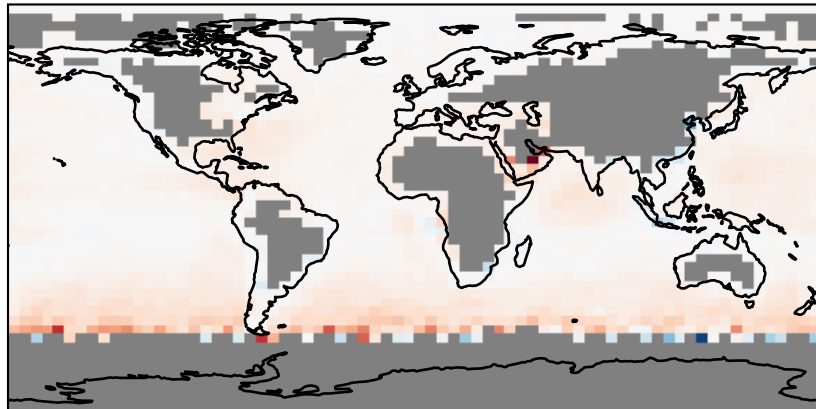
Difference
Dev - Ref, Dynamic Range



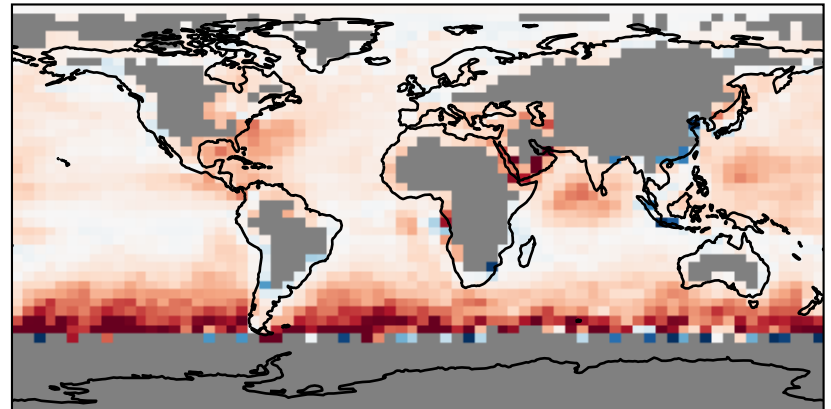
Difference
Dev - Ref, Restricted Range [5%,95%]



Ratio
Dev/Ref, Dynamic Range

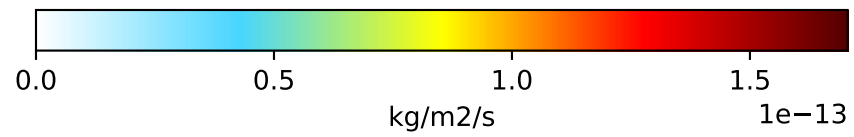
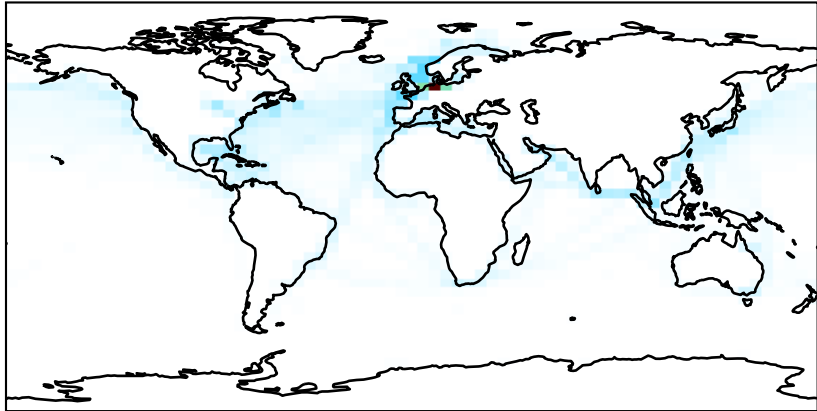


Ratio
Dev/Ref, Fixed Range

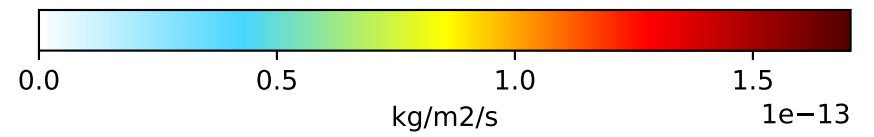
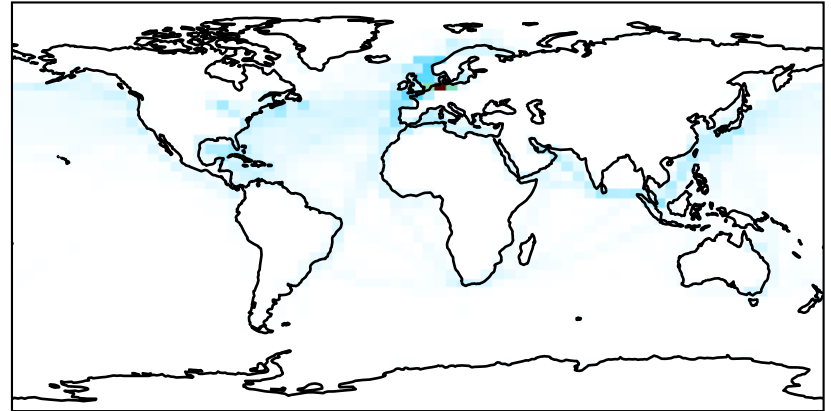


EmisOCPI_Ship

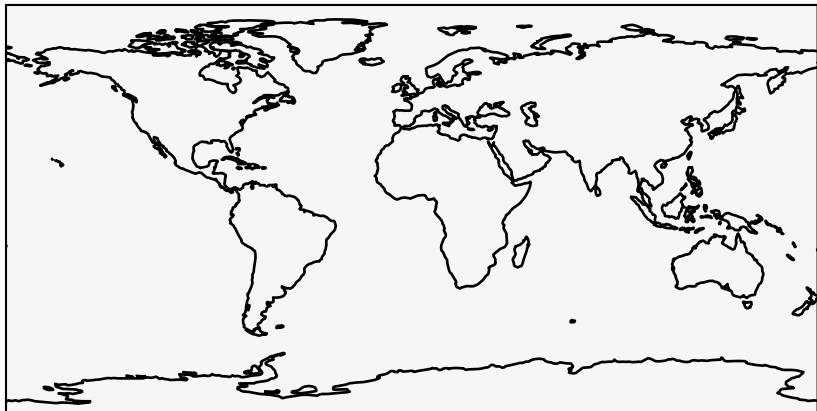
GCC_14.2.0_MERRA2 (Ref)
4.0x5.0



GCC_14.2.0_GEOS-FP (Dev)
4.0x5.0



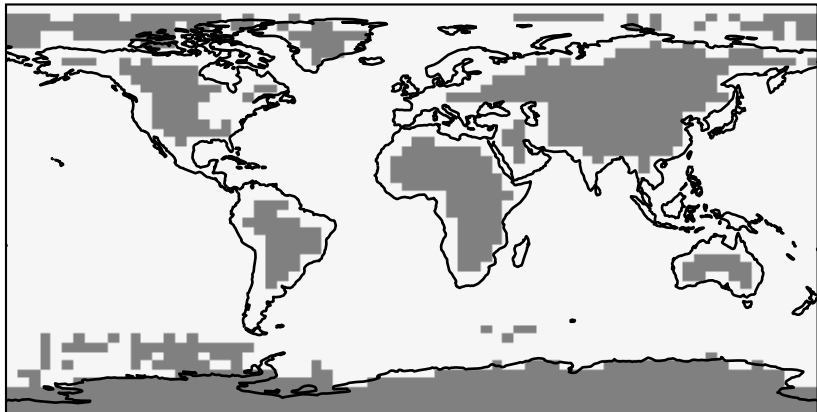
Difference
Dev - Ref, Dynamic Range



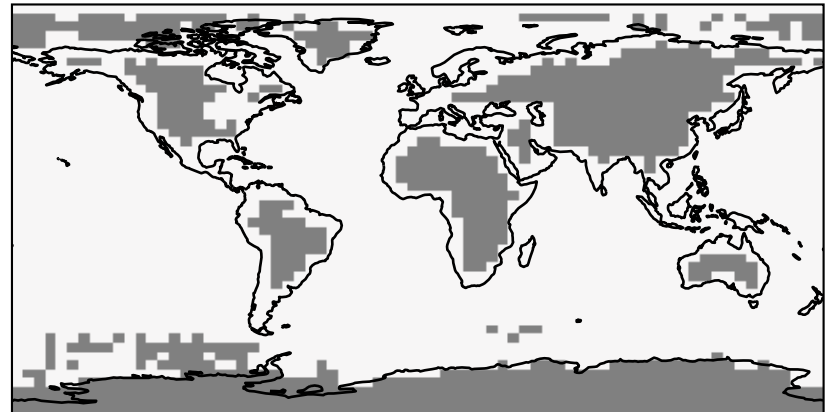
Difference
Dev - Ref, Restricted Range [5%,95%]



Ratio
Dev/Ref, Dynamic Range

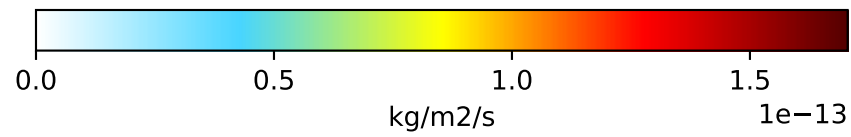
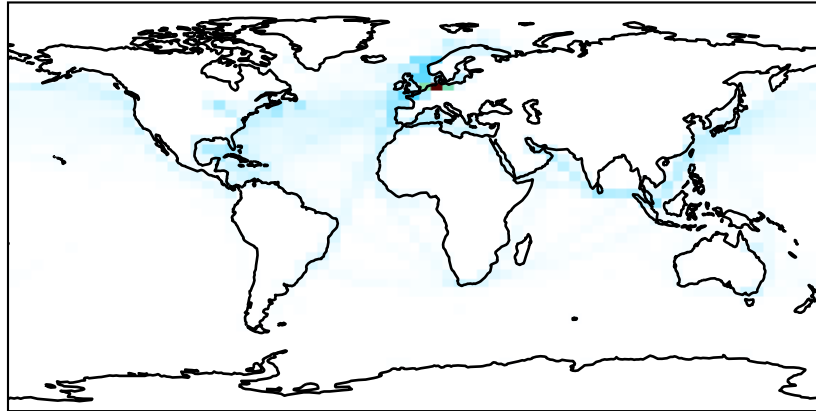


Ratio
Dev/Ref, Fixed Range

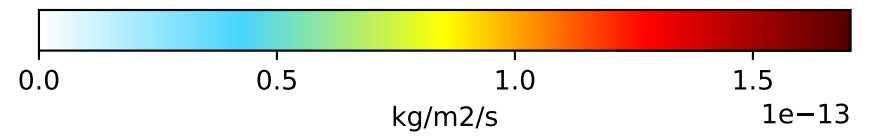
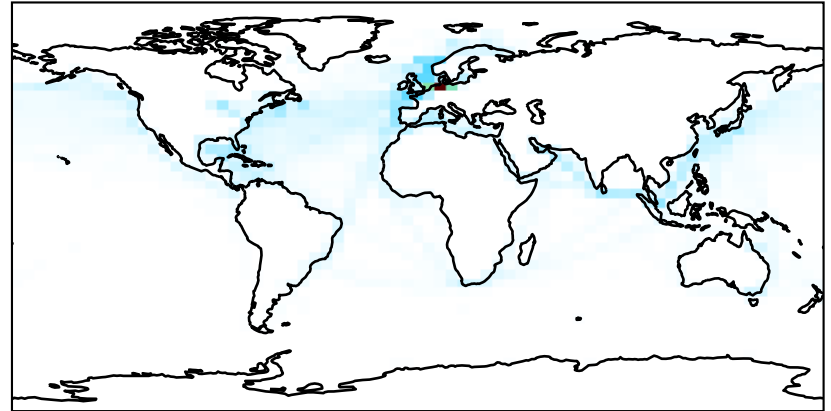


EmisOCPO_Ship

GCC_14.2.0_MERRA2 (Ref)
4.0x5.0



GCC_14.2.0_GEOS-FP (Dev)
4.0x5.0



Difference
Dev - Ref, Dynamic Range



Difference
Dev - Ref, Restricted Range [5%,95%]



Ratio
Dev/Ref, Dynamic Range

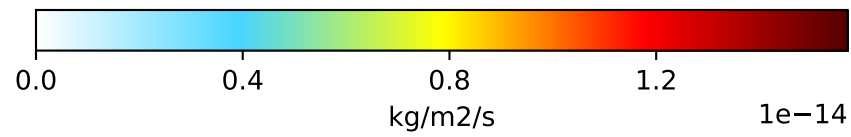
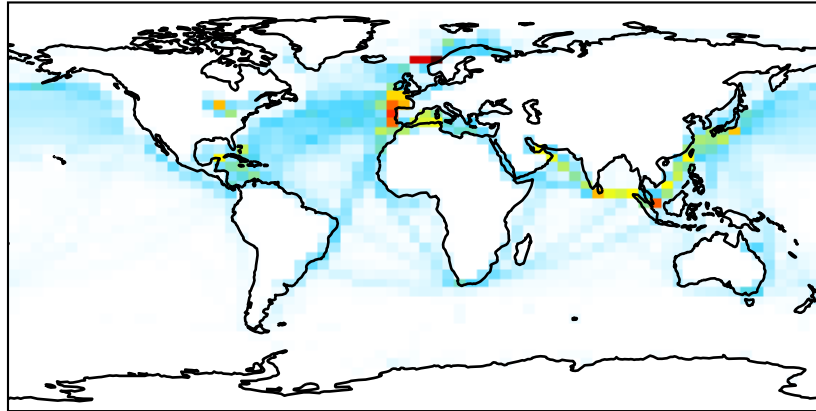


Ratio
Dev/Ref, Fixed Range

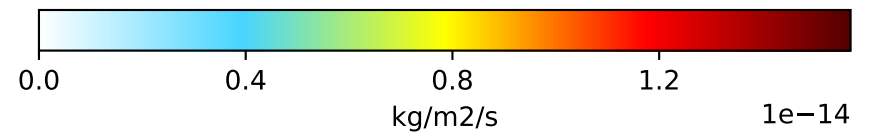
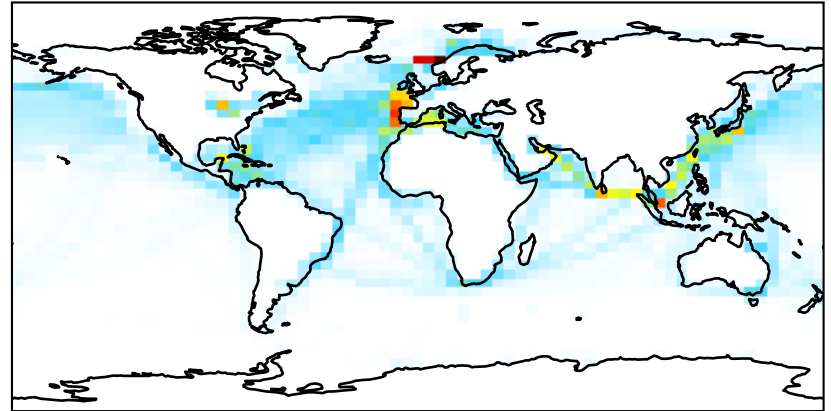


EmispFe_Ship

GCC_14.2.0_MERRA2 (Ref)
4.0x5.0



GCC_14.2.0_GEOS-FP (Dev)
4.0x5.0



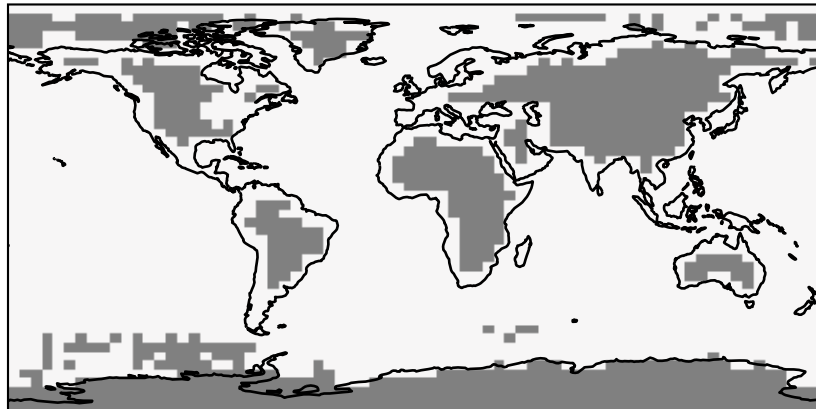
Difference
Dev - Ref, Dynamic Range



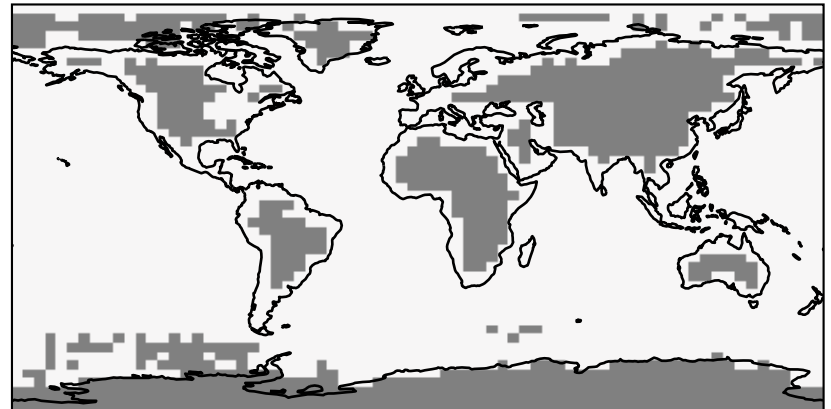
Difference
Dev - Ref, Restricted Range [5%,95%]



Ratio
Dev/Ref, Dynamic Range

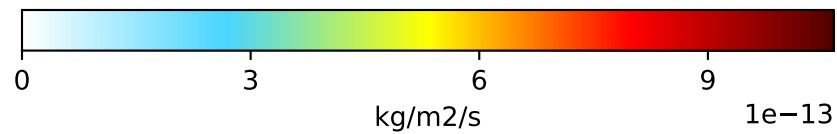
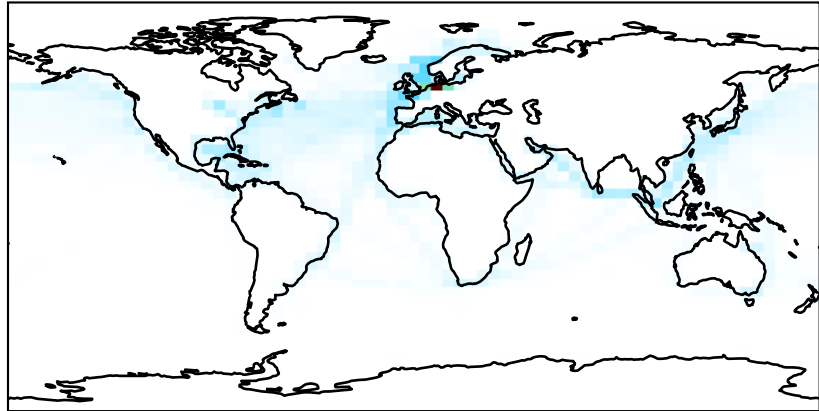


Ratio
Dev/Ref, Fixed Range

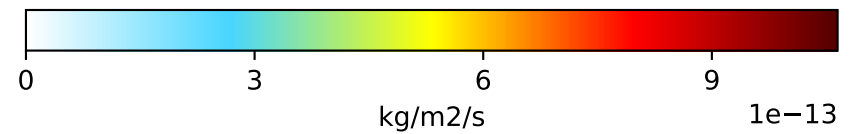
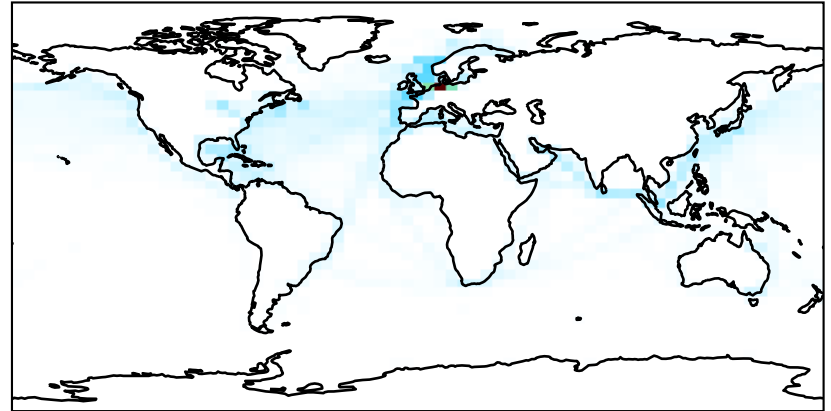


EmisPRPE_Ship

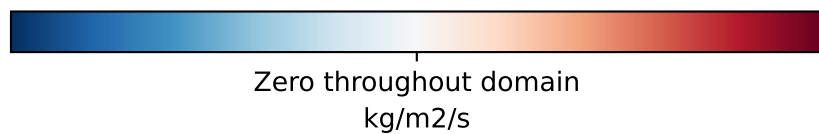
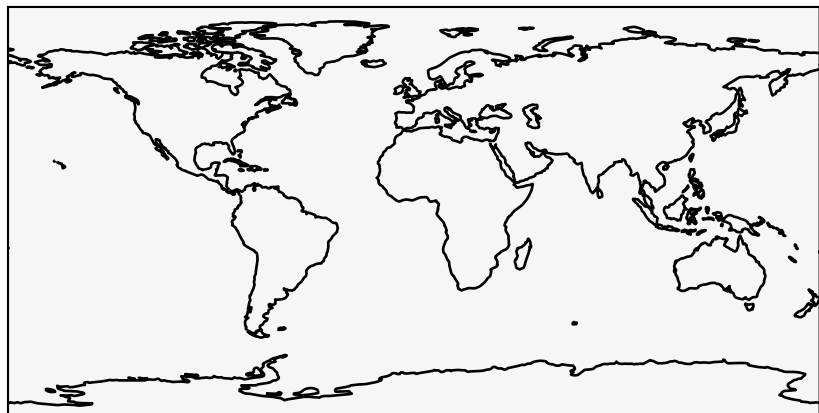
GCC_14.2.0_MERRA2 (Ref)
4.0x5.0



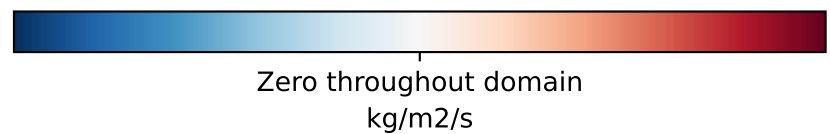
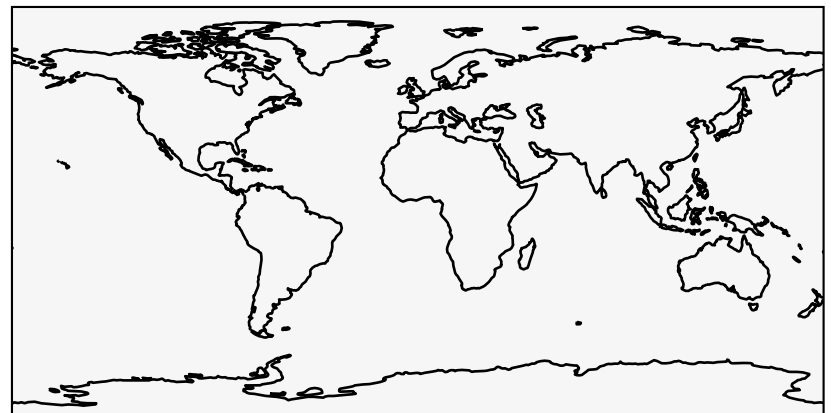
GCC_14.2.0_GEOS-FP (Dev)
4.0x5.0



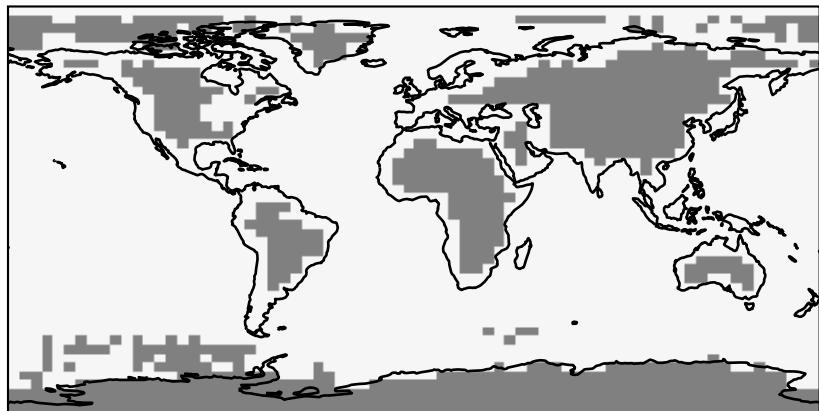
Difference
Dev - Ref, Dynamic Range



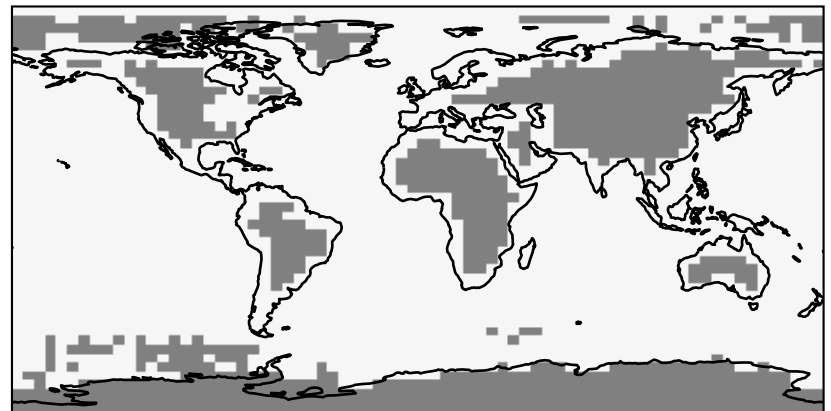
Difference
Dev - Ref, Restricted Range [5%,95%]



Ratio
Dev/Ref, Dynamic Range

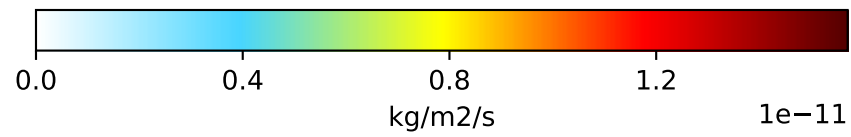
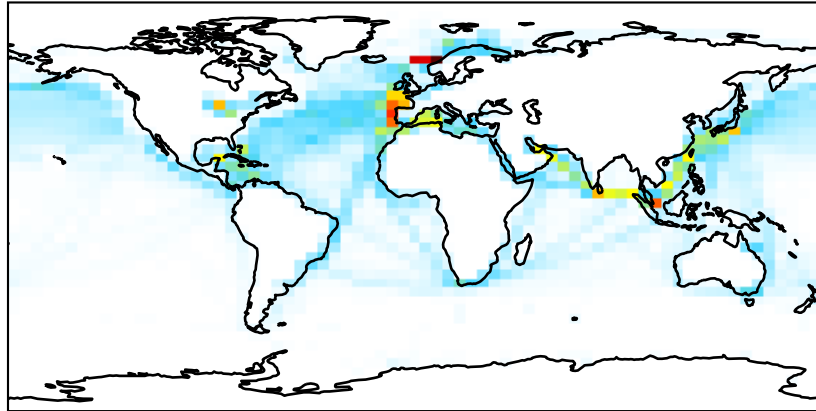


Ratio
Dev/Ref, Fixed Range

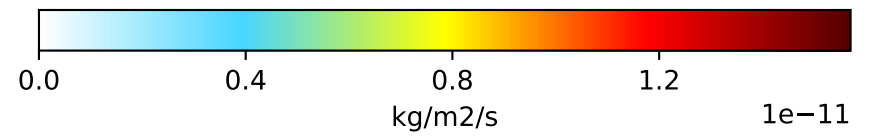
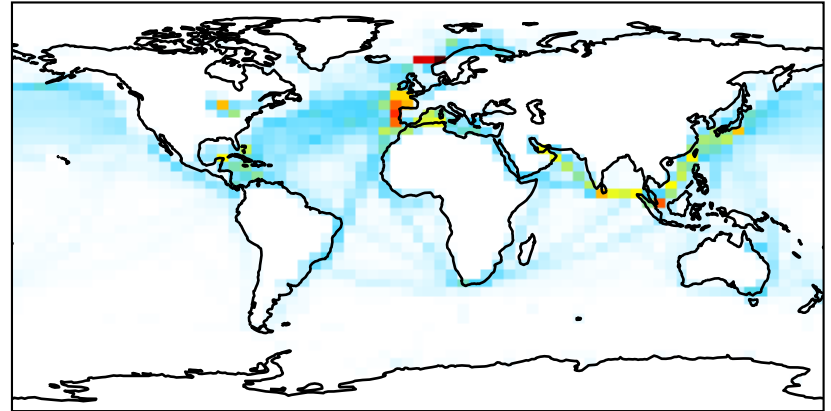


EmisSO2_Ship

GCC_14.2.0_MERRA2 (Ref)
4.0x5.0



GCC_14.2.0_GEOS-FP (Dev)
4.0x5.0



Difference
Dev - Ref, Dynamic Range



Difference
Dev - Ref, Restricted Range [5%,95%]



Ratio
Dev/Ref, Dynamic Range

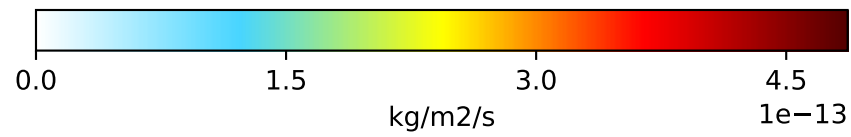
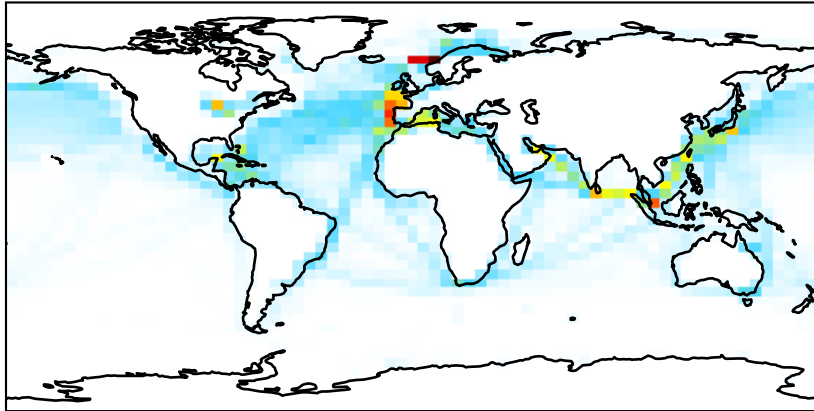


Ratio
Dev/Ref, Fixed Range

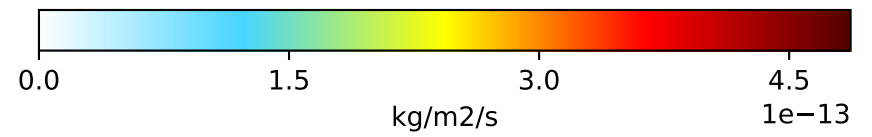
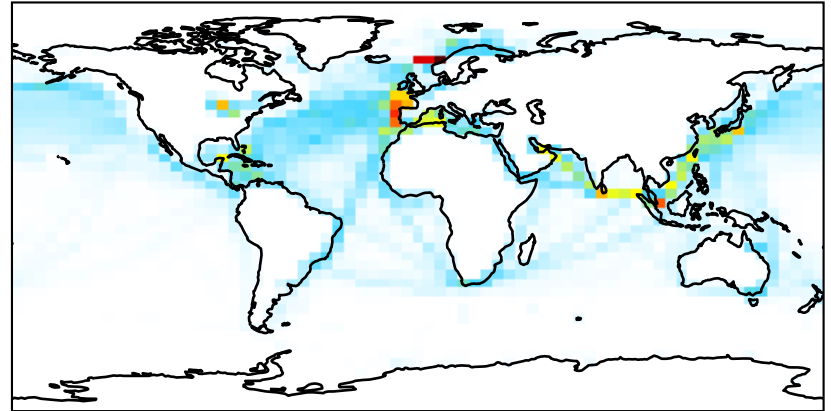


EmisSO4_Ship

GCC_14.2.0_MERRA2 (Ref)
4.0x5.0



GCC_14.2.0_GEOS-FP (Dev)
4.0x5.0



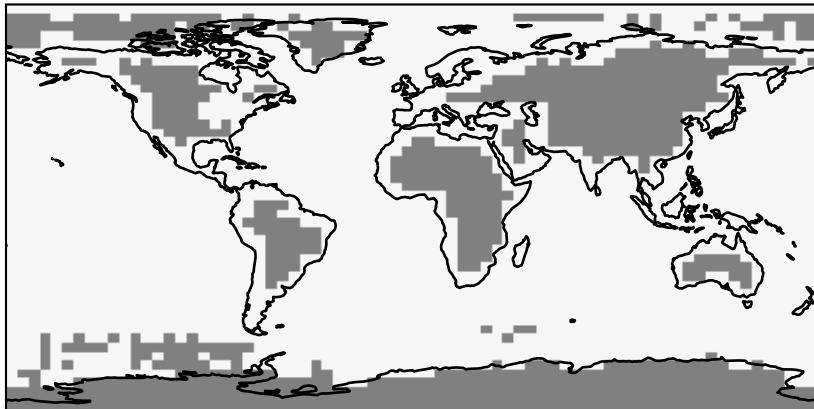
Difference
Dev - Ref, Dynamic Range



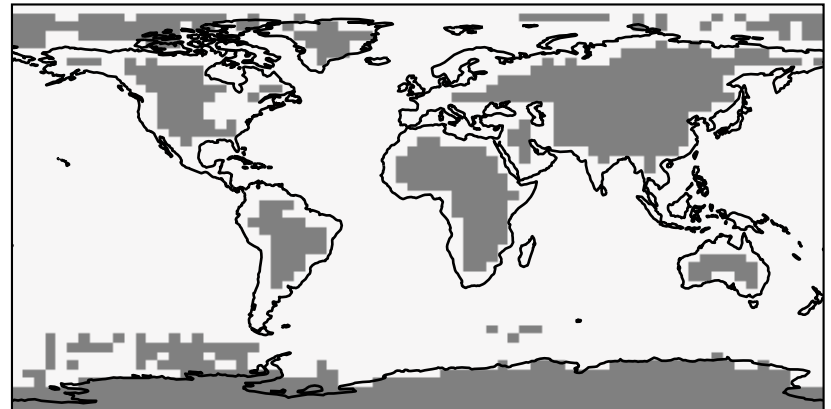
Difference
Dev - Ref, Restricted Range [5%,95%]



Ratio
Dev/Ref, Dynamic Range

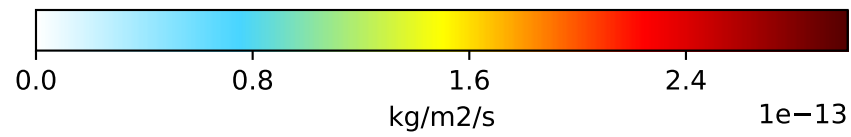
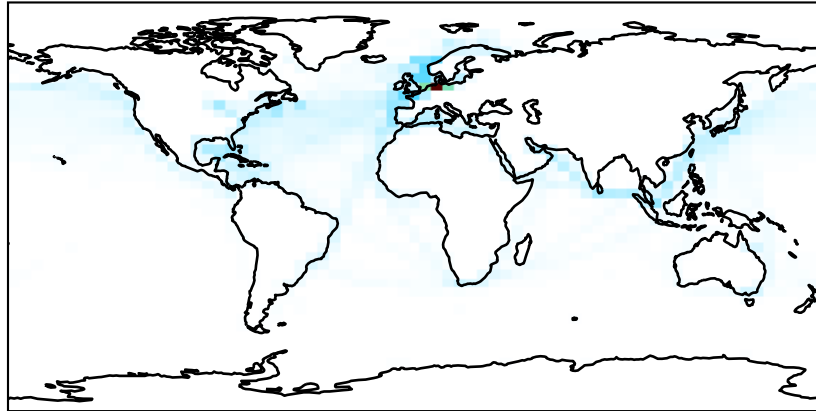


Ratio
Dev/Ref, Fixed Range

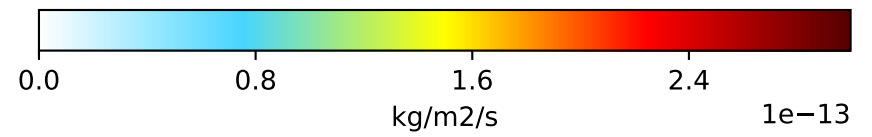
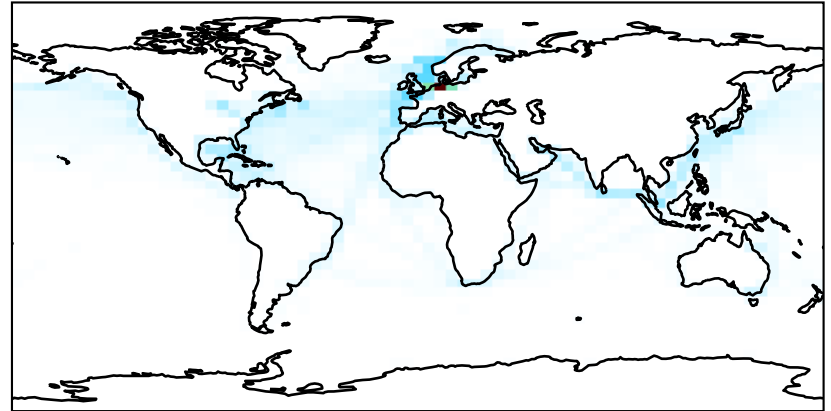


EmisSOAP_Ship

GCC_14.2.0_MERRA2 (Ref)
4.0x5.0



GCC_14.2.0_GEOS-FP (Dev)
4.0x5.0



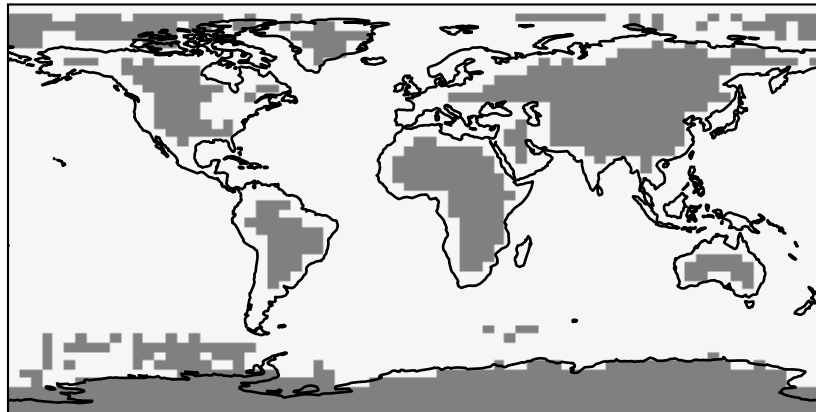
Difference
Dev - Ref, Dynamic Range



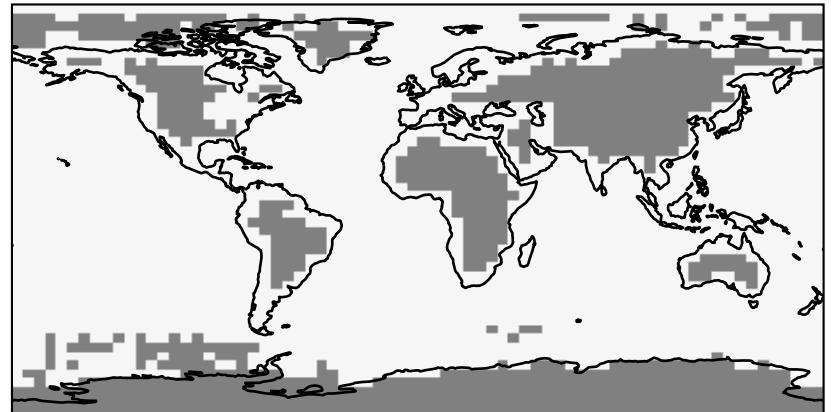
Difference
Dev - Ref, Restricted Range [5%,95%]



Ratio
Dev/Ref, Dynamic Range

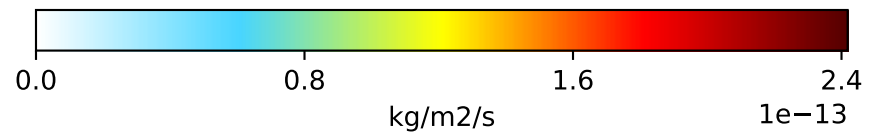
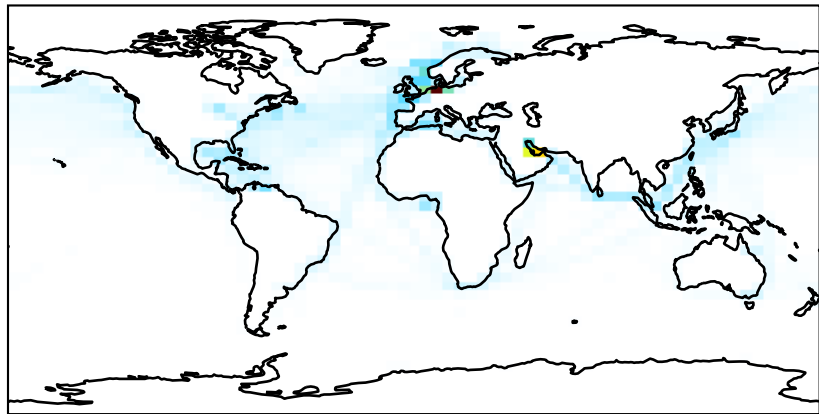


Ratio
Dev/Ref, Fixed Range

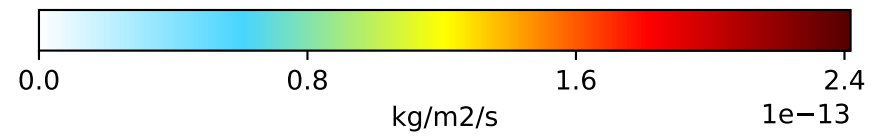
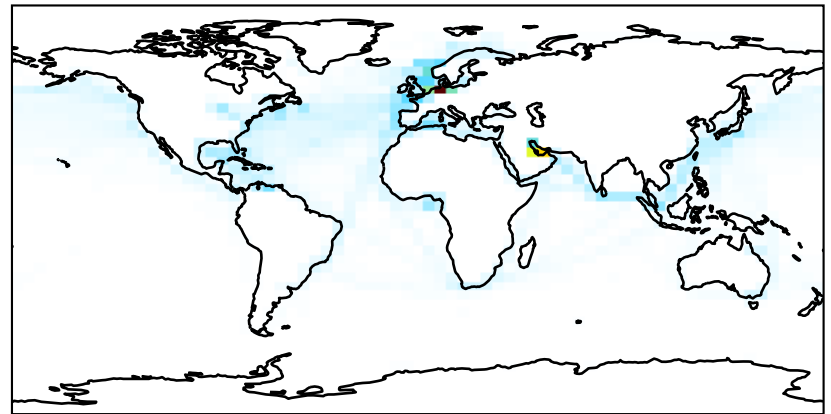


EmisTOLU_Ship

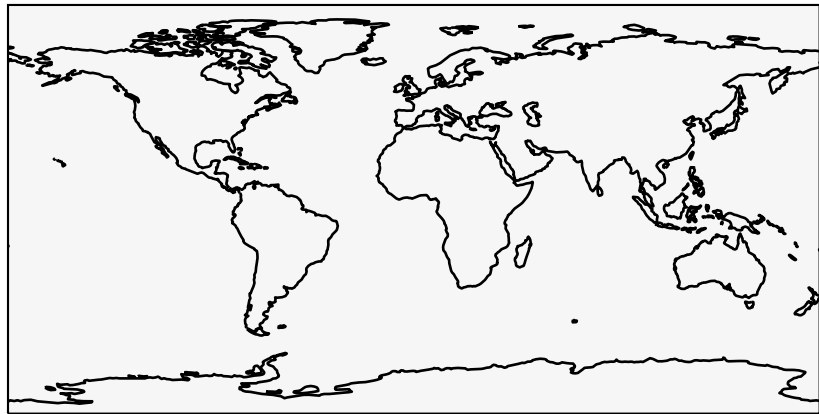
GCC_14.2.0_MERRA2 (Ref)
4.0x5.0



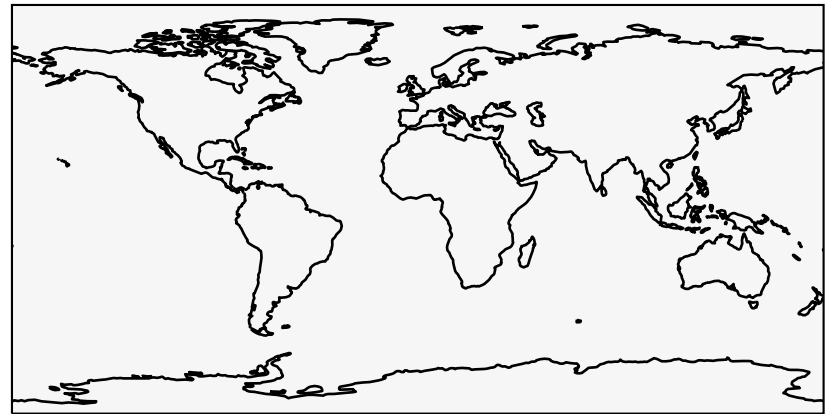
GCC_14.2.0_GEOS-FP (Dev)
4.0x5.0



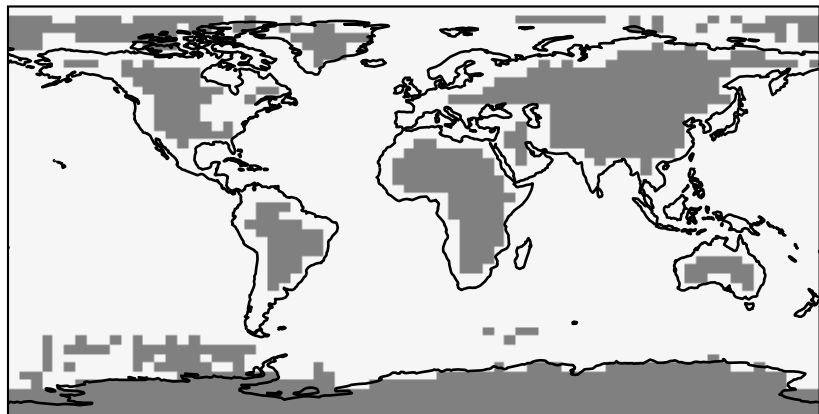
Difference
Dev - Ref, Dynamic Range



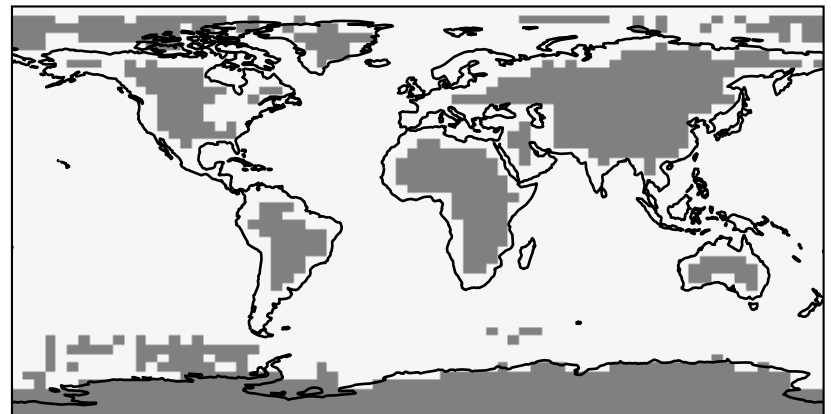
Difference
Dev - Ref, Restricted Range [5%,95%]



Ratio
Dev/Ref, Dynamic Range

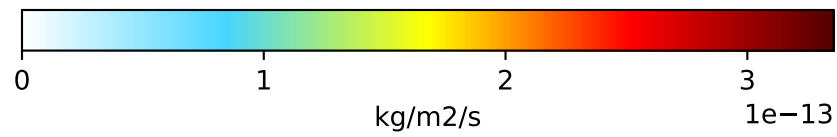
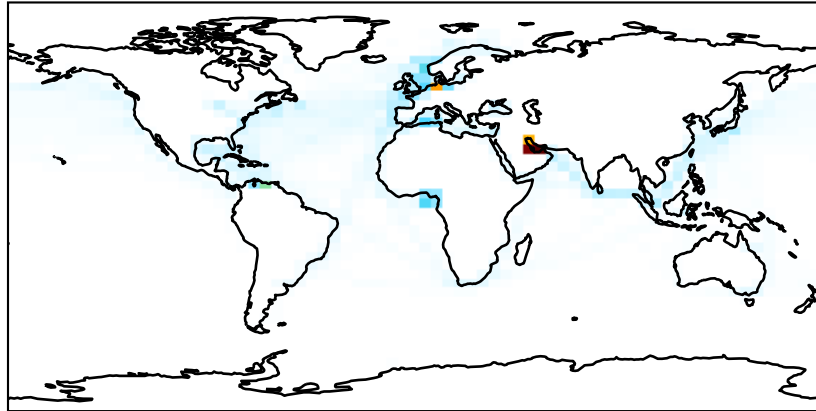


Ratio
Dev/Ref, Fixed Range

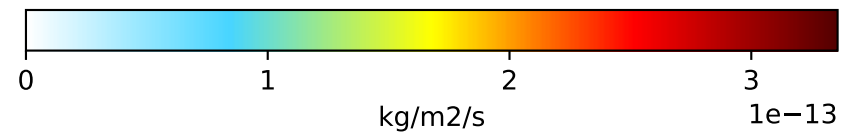
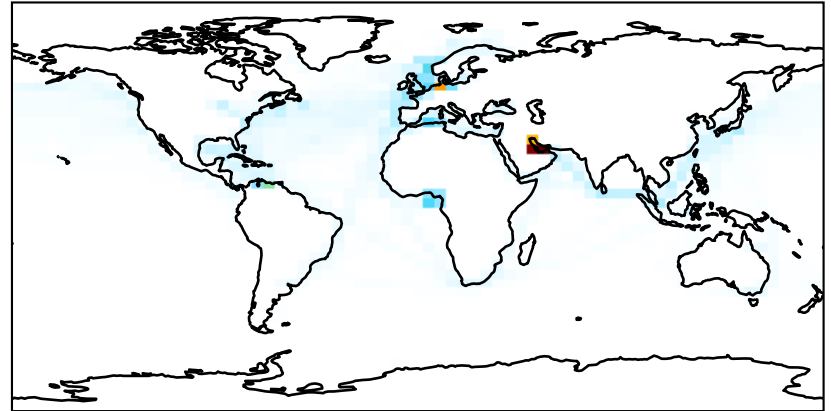


EmisXYLE_Ship

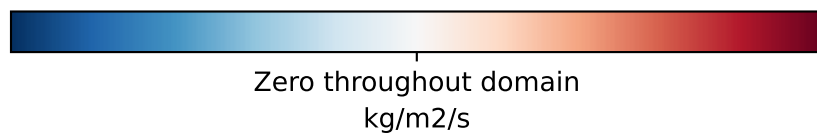
GCC_14.2.0_MERRA2 (Ref)
4.0x5.0



GCC_14.2.0_GEOS-FP (Dev)
4.0x5.0



Difference
Dev - Ref, Dynamic Range



Difference
Dev - Ref, Restricted Range [5%,95%]



Ratio
Dev/Ref, Dynamic Range



Ratio
Dev/Ref, Fixed Range

