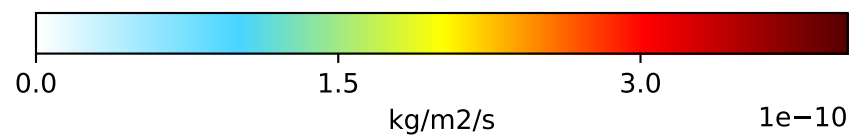
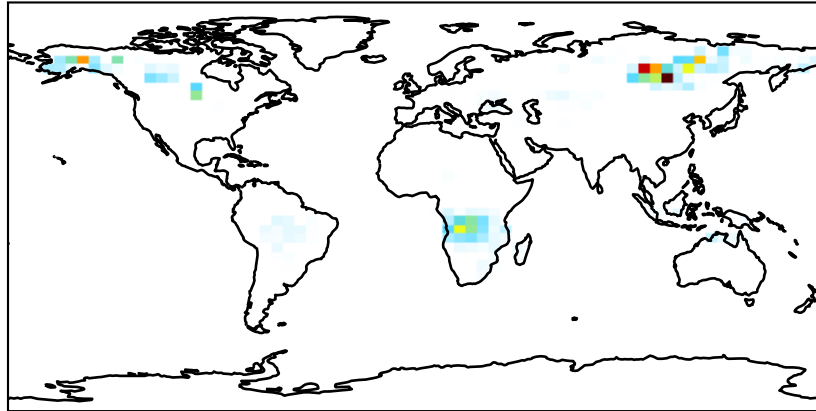
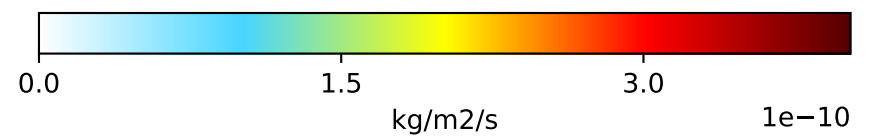
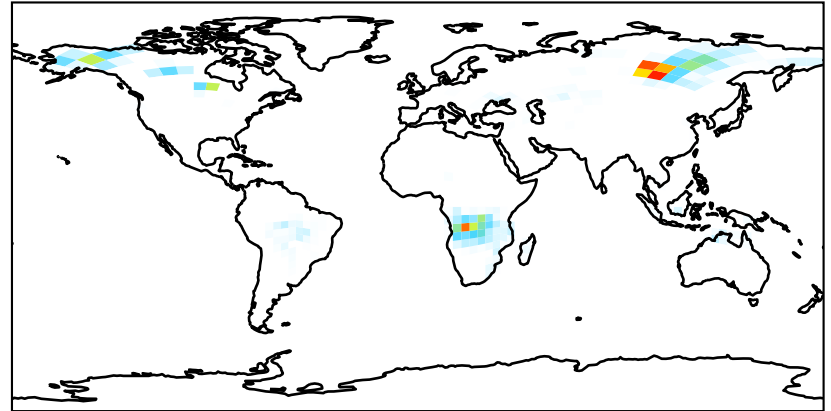


# EmisACTA\_BioBurn

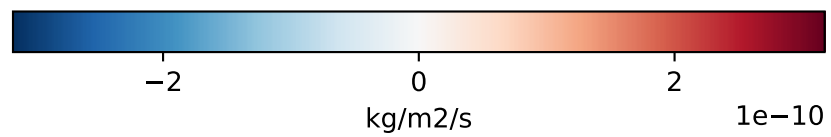
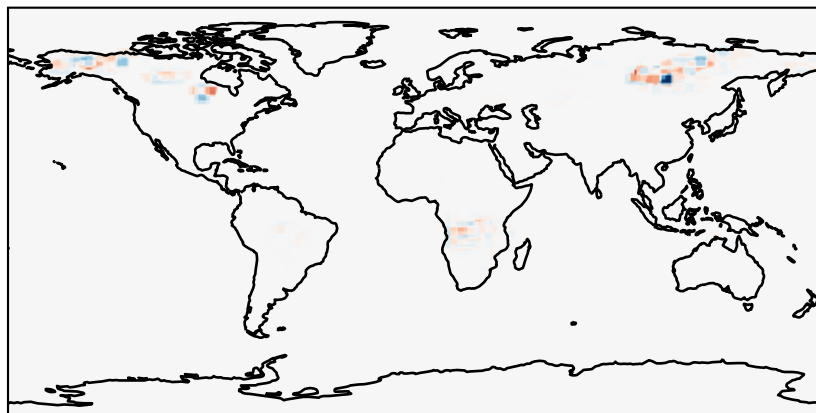
GCC\_14.2.0\_GEOS-FP (Ref)  
4.0x5.0



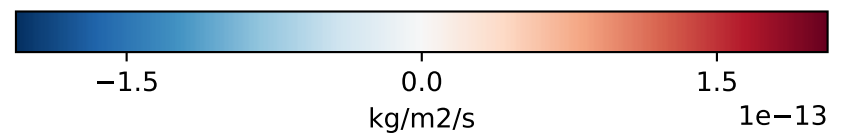
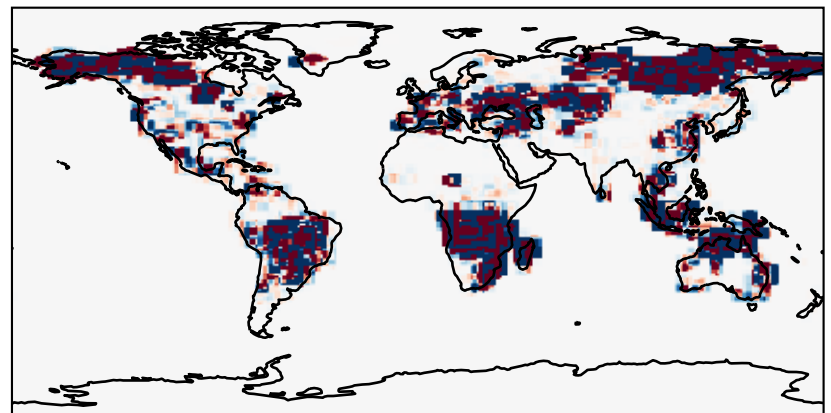
GCHP\_14.2.0\_GEOS-FP (Dev)  
c24



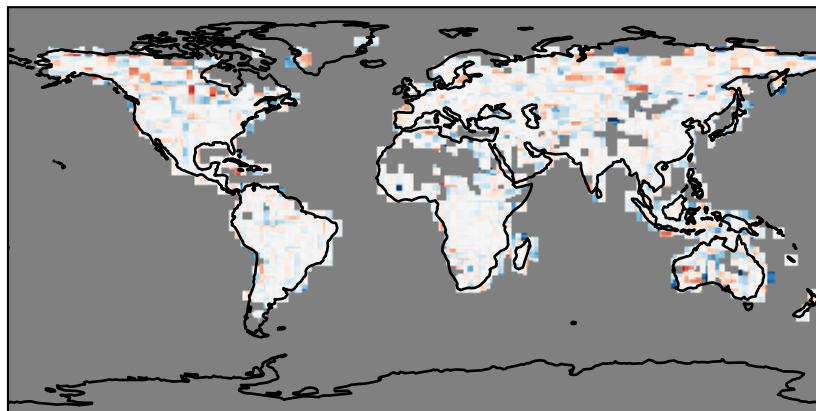
Difference (1x1.25)  
Dev - Ref, Dynamic Range



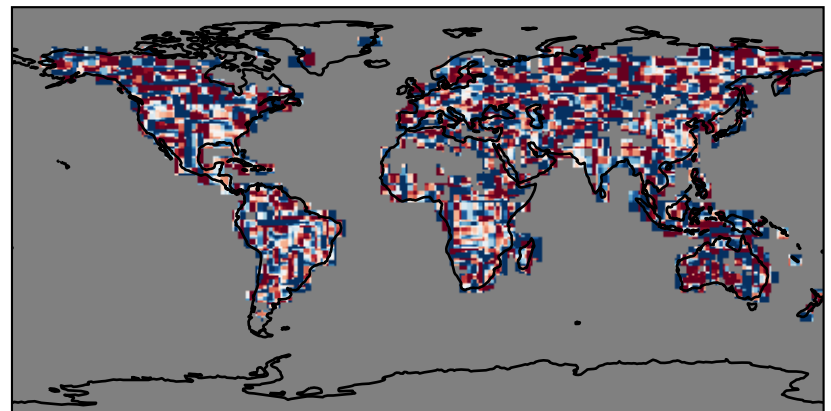
Difference (1x1.25)  
Dev - Ref, Restricted Range [5%,95%]



Ratio (1x1.25)  
Dev/Ref, Dynamic Range

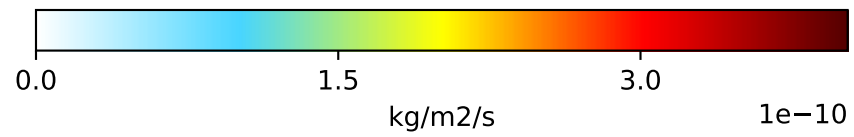
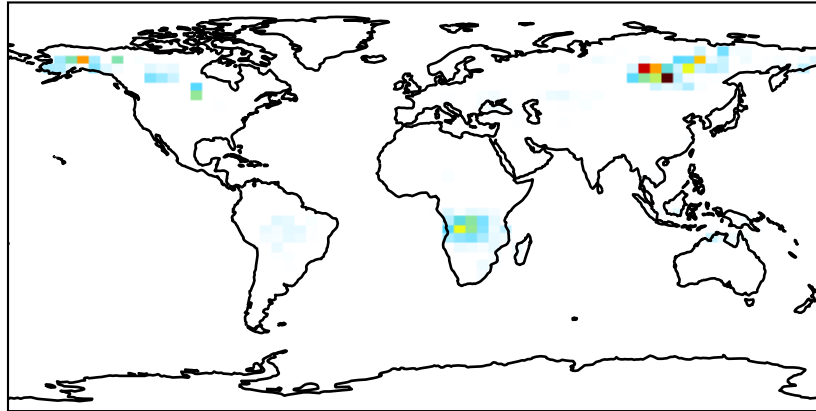


Ratio (1x1.25)  
Dev/Ref, Fixed Range

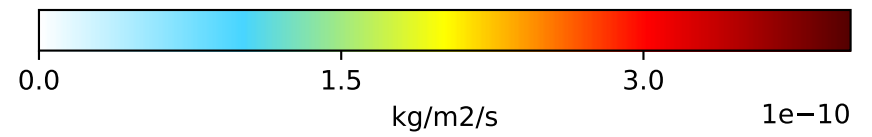
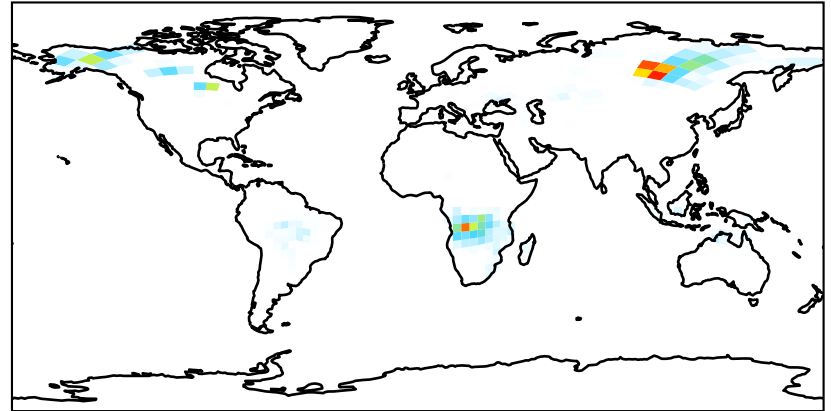


# EmisACTA\_Total

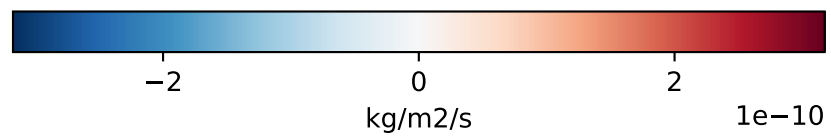
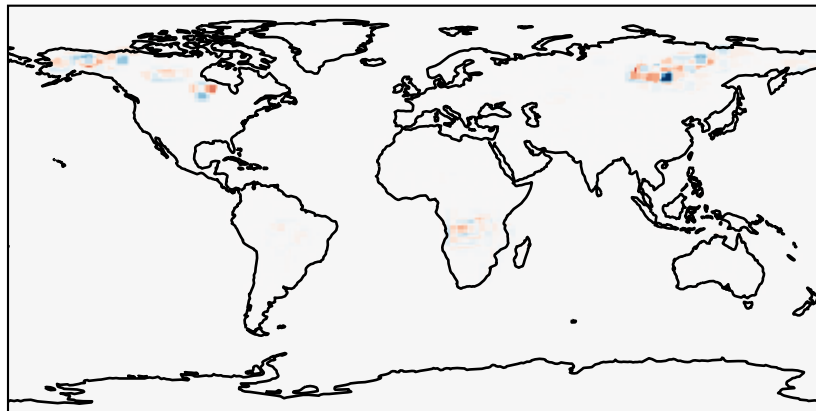
GCC\_14.2.0\_GEOS-FP (Ref)  
4.0x5.0



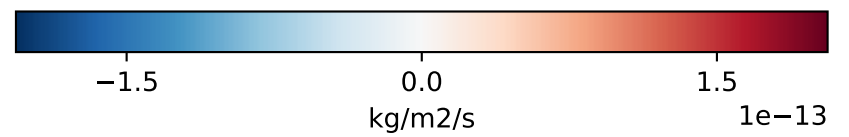
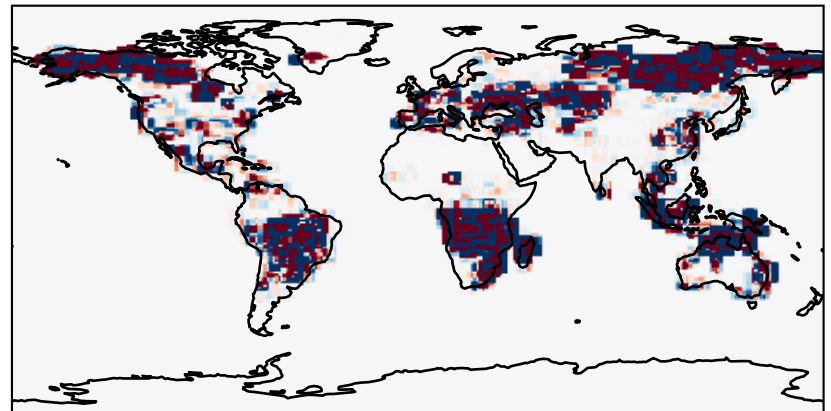
GCHP\_14.2.0\_GEOS-FP (Dev)  
c24



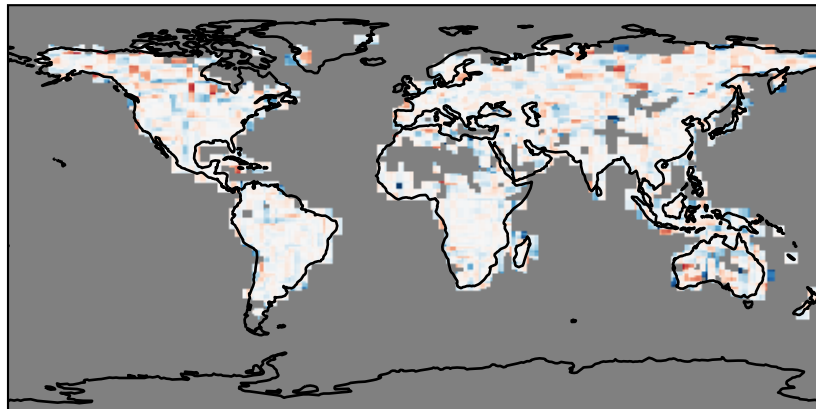
Difference (1x1.25)  
Dev - Ref, Dynamic Range



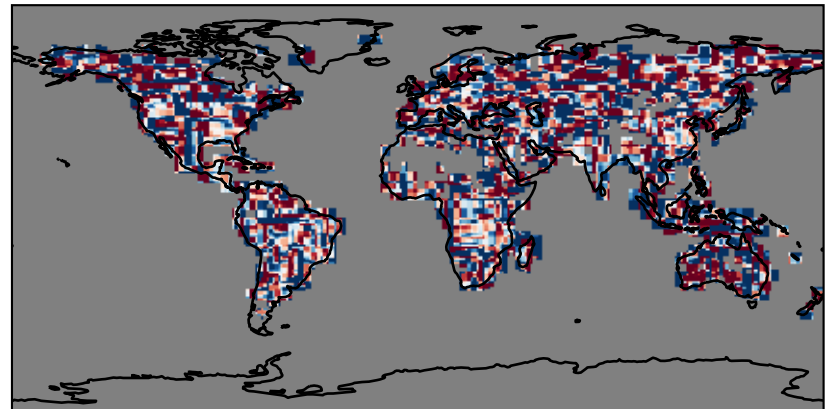
Difference (1x1.25)  
Dev - Ref, Restricted Range [5%,95%]



Ratio (1x1.25)  
Dev/Ref, Dynamic Range

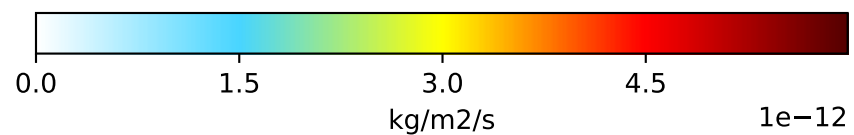
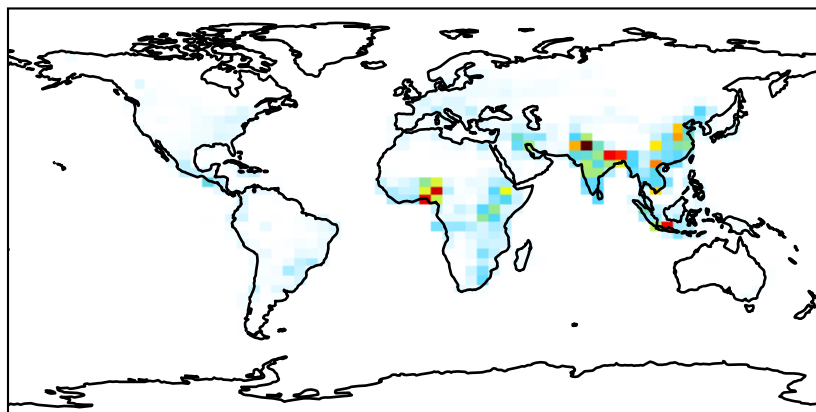


Ratio (1x1.25)  
Dev/Ref, Fixed Range

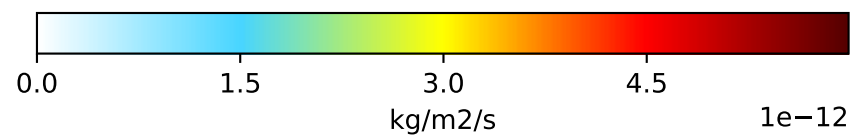
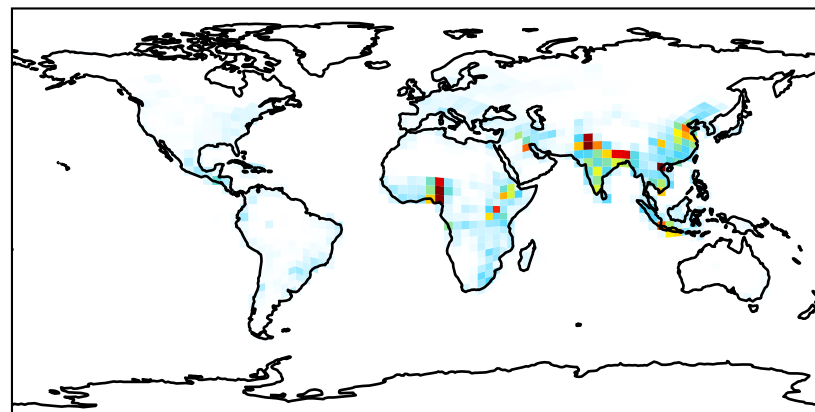


# EmisALD2\_Anthro

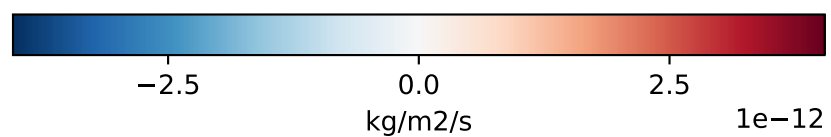
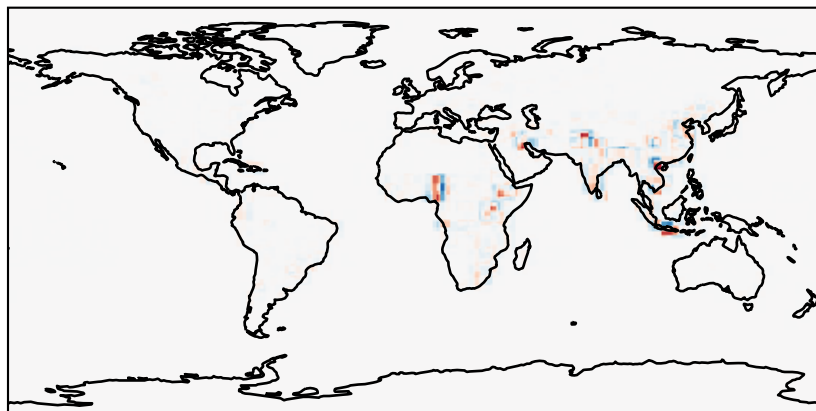
GCC\_14.2.0\_GEOS-FP (Ref)  
4.0x5.0



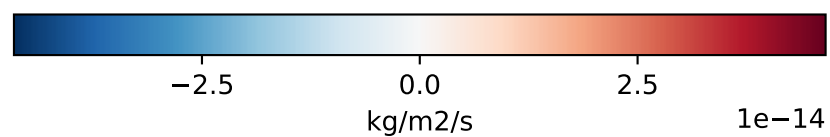
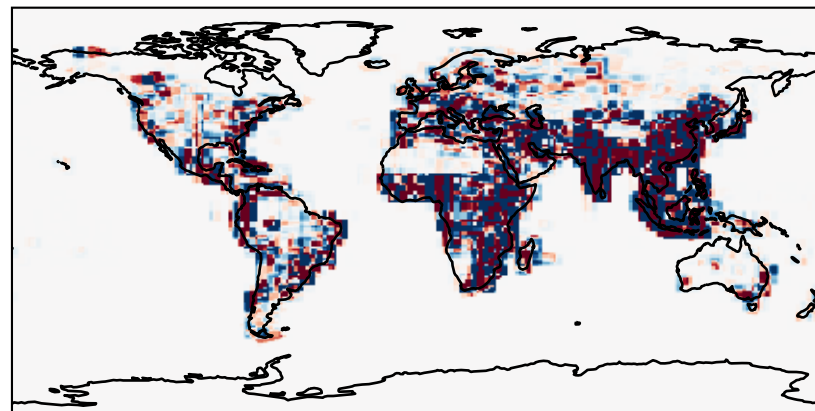
GCHP\_14.2.0\_GEOS-FP (Dev)  
c24



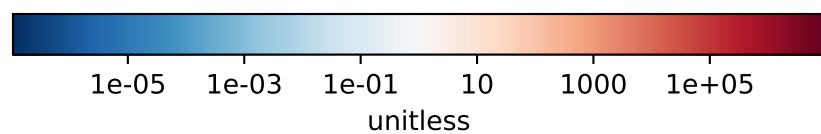
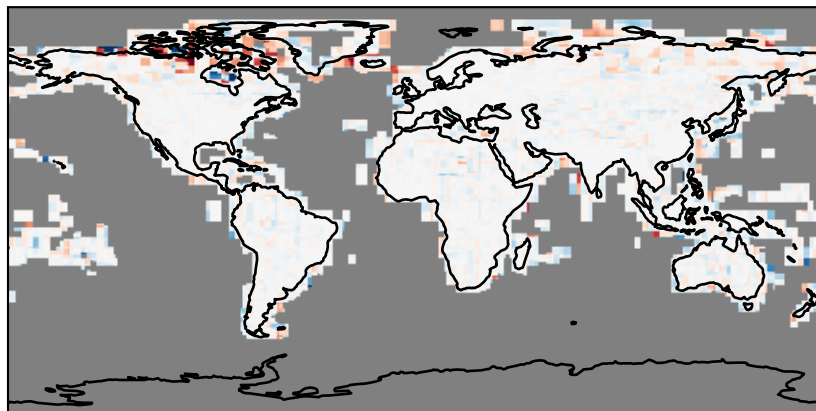
Difference (1x1.25)  
Dev - Ref, Dynamic Range



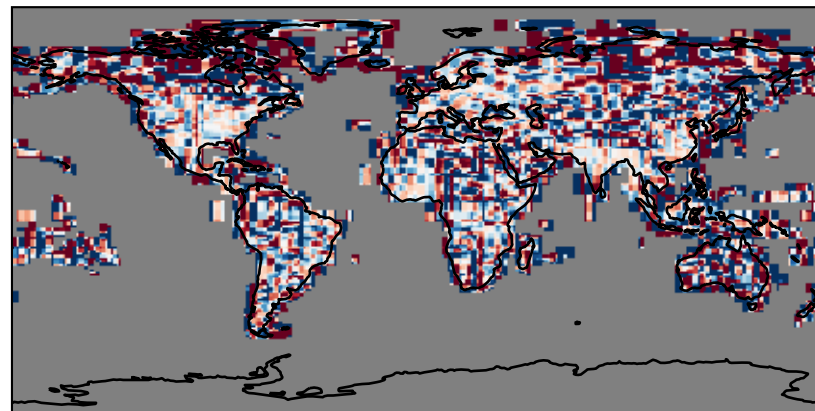
Difference (1x1.25)  
Dev - Ref, Restricted Range [5%,95%]



Ratio (1x1.25)  
Dev/Ref, Dynamic Range

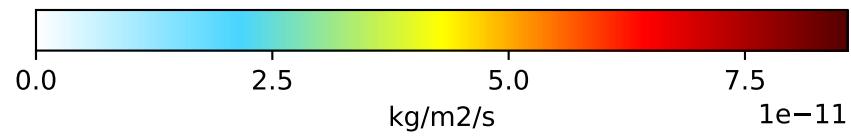
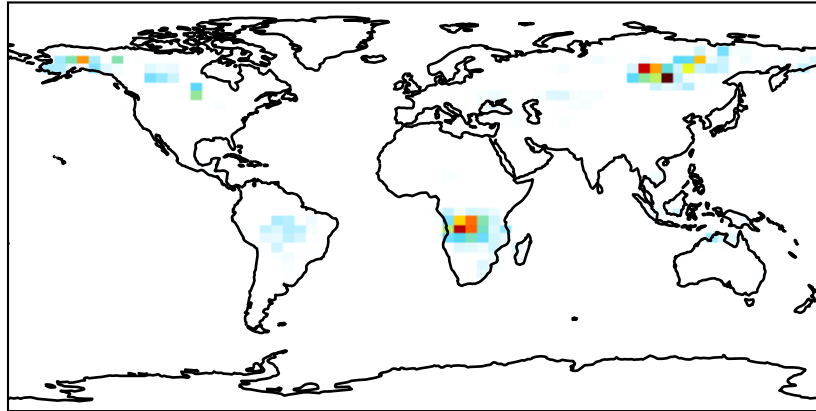


Ratio (1x1.25)  
Dev/Ref, Fixed Range

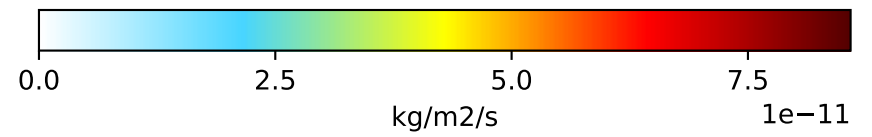
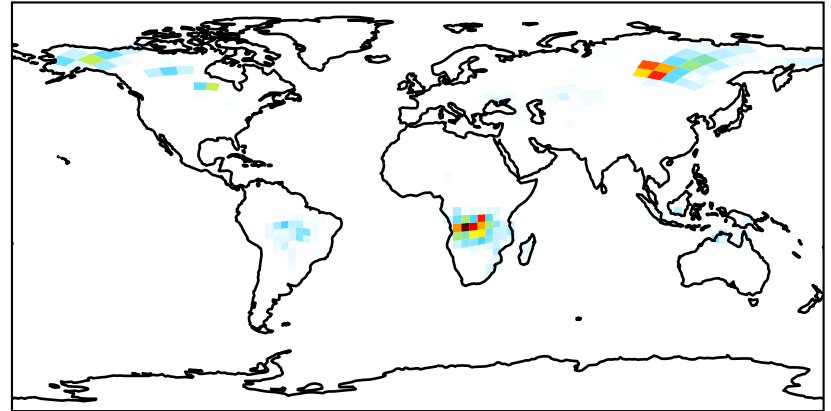


# EmisALD2\_BioBurn

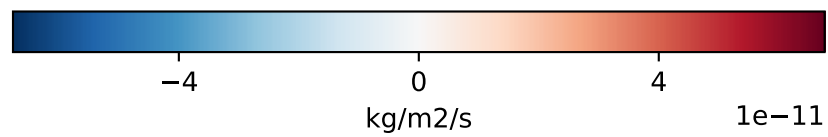
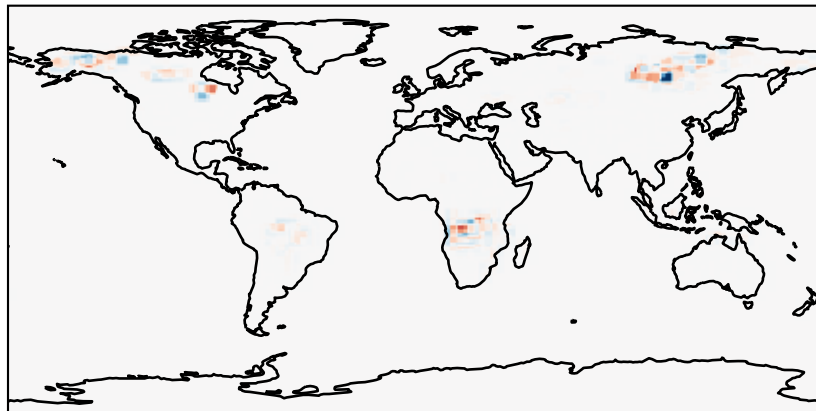
GCC\_14.2.0\_GEOS-FP (Ref)  
4.0x5.0



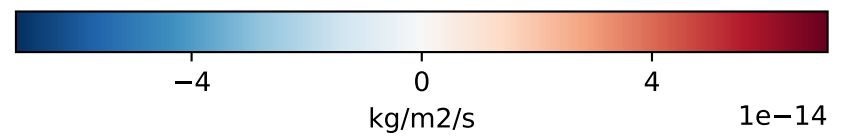
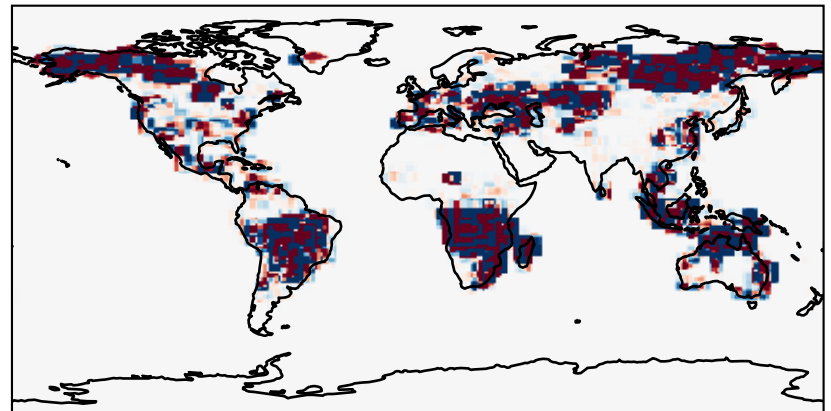
GCHP\_14.2.0\_GEOS-FP (Dev)  
c24



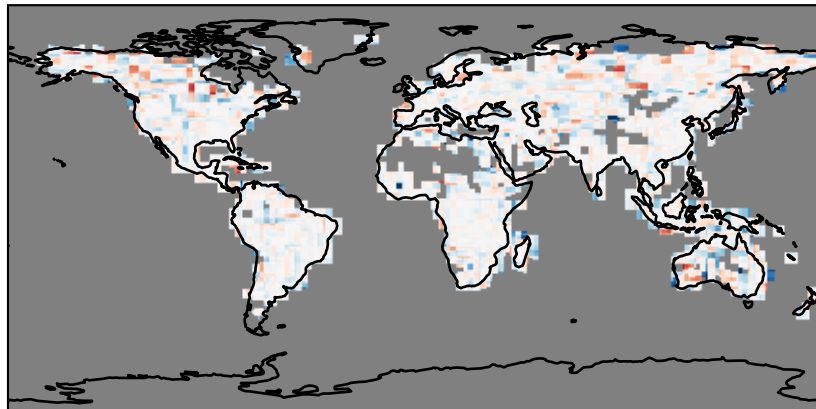
Difference (1x1.25)  
Dev - Ref, Dynamic Range



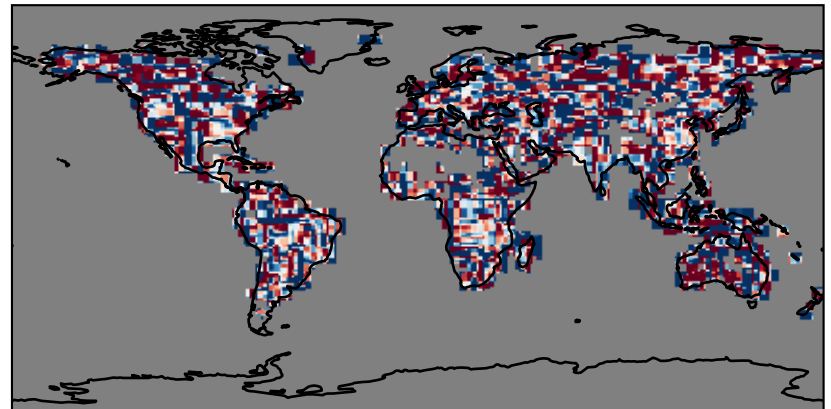
Difference (1x1.25)  
Dev - Ref, Restricted Range [5%,95%]



Ratio (1x1.25)  
Dev/Ref, Dynamic Range



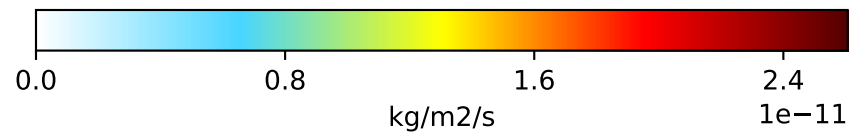
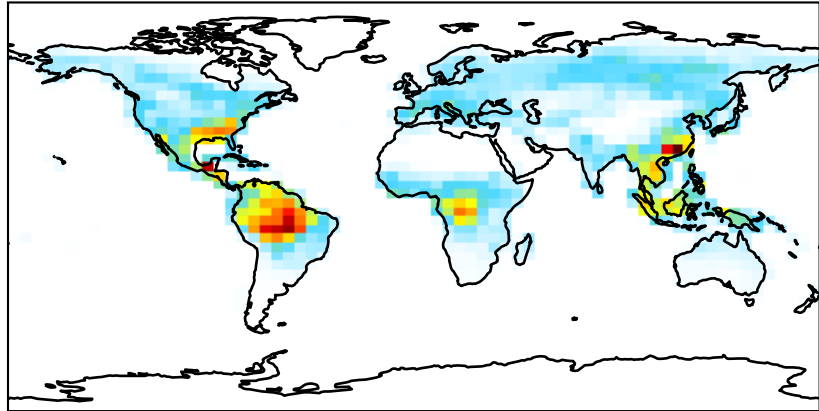
Ratio (1x1.25)  
Dev/Ref, Fixed Range



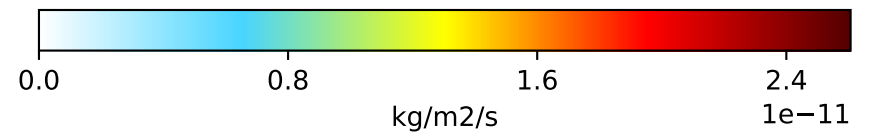
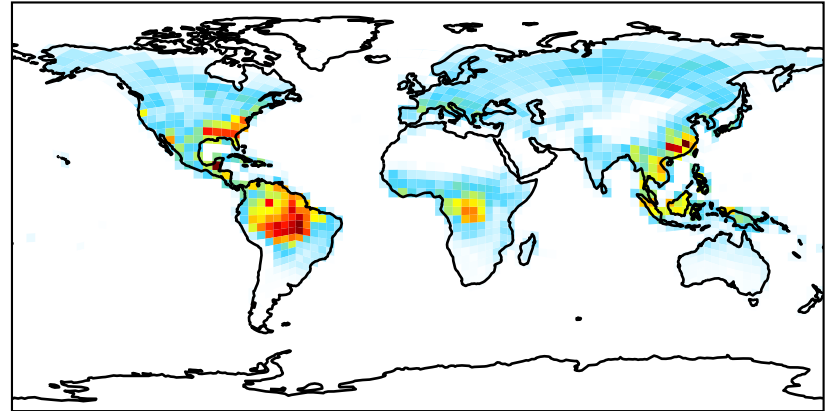


# EmisALD2\_Biogenic

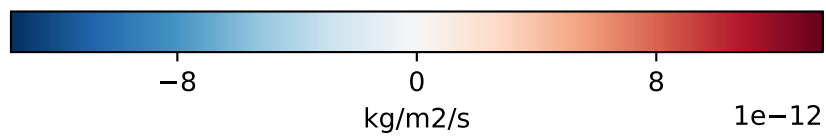
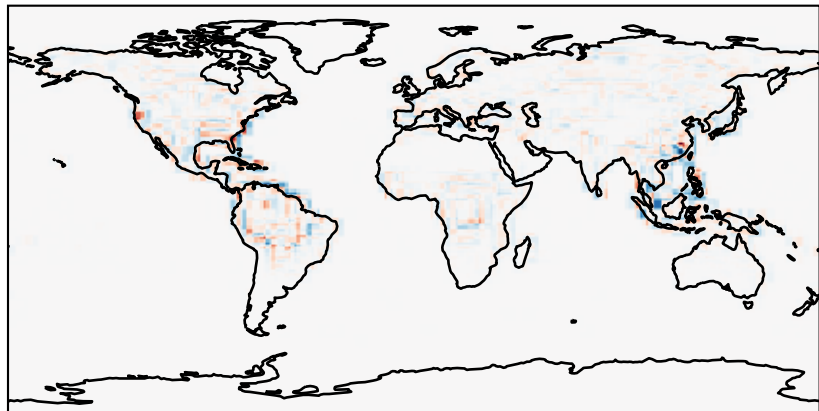
GCC\_14.2.0\_GEOS-FP (Ref)  
4.0x5.0



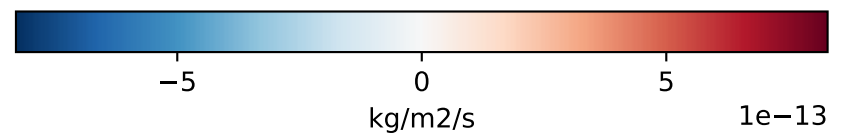
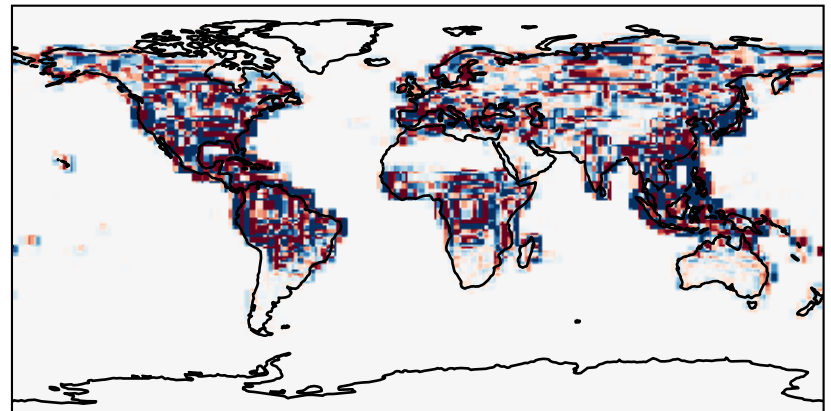
GCHP\_14.2.0\_GEOS-FP (Dev)  
c24



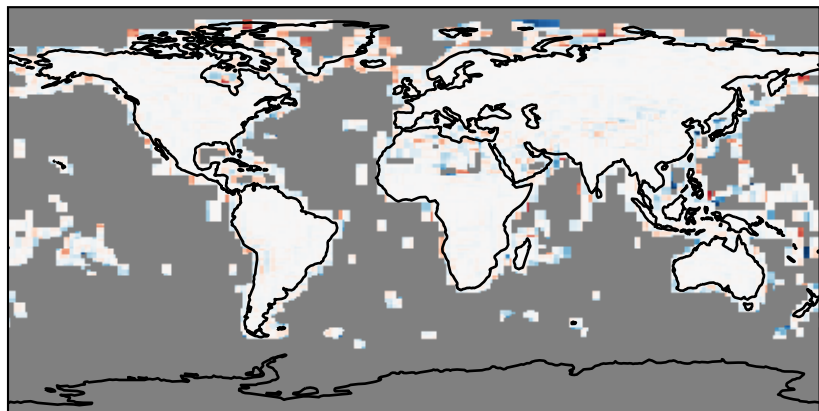
Difference (1x1.25)  
Dev - Ref, Dynamic Range



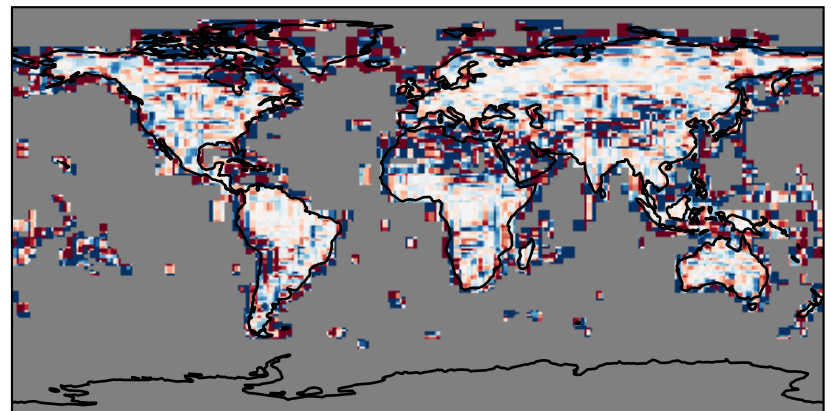
Difference (1x1.25)  
Dev - Ref, Restricted Range [5%,95%]



Ratio (1x1.25)  
Dev/Ref, Dynamic Range

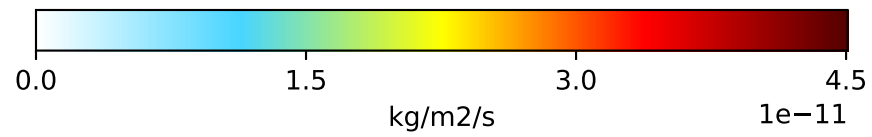
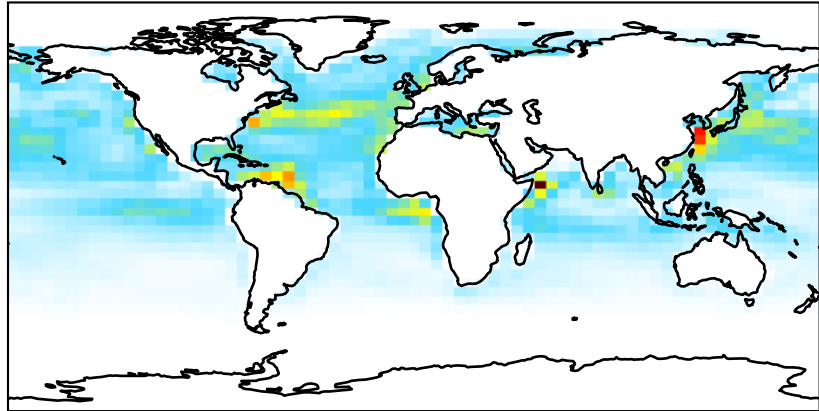


Ratio (1x1.25)  
Dev/Ref, Fixed Range

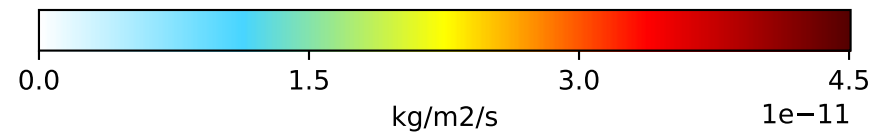
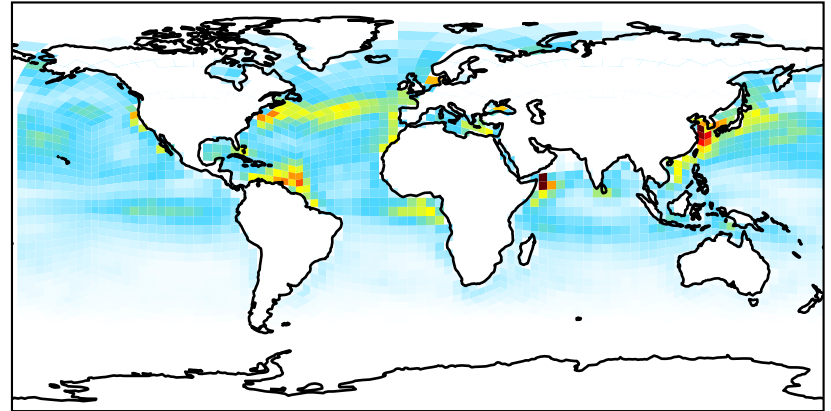


# EmisALD2\_Ocean

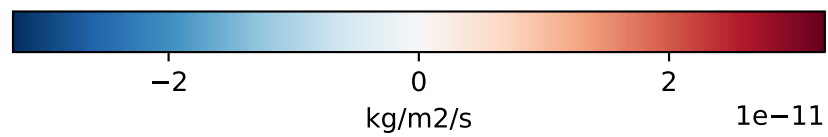
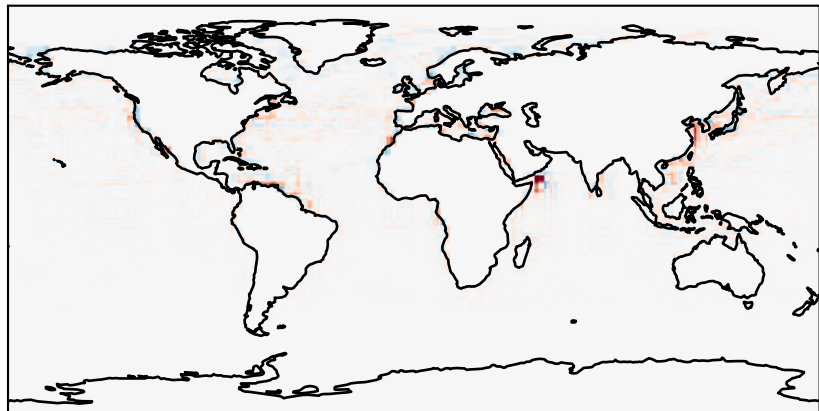
GCC\_14.2.0\_GEOS-FP (Ref)  
4.0x5.0



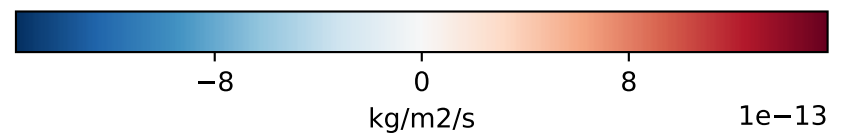
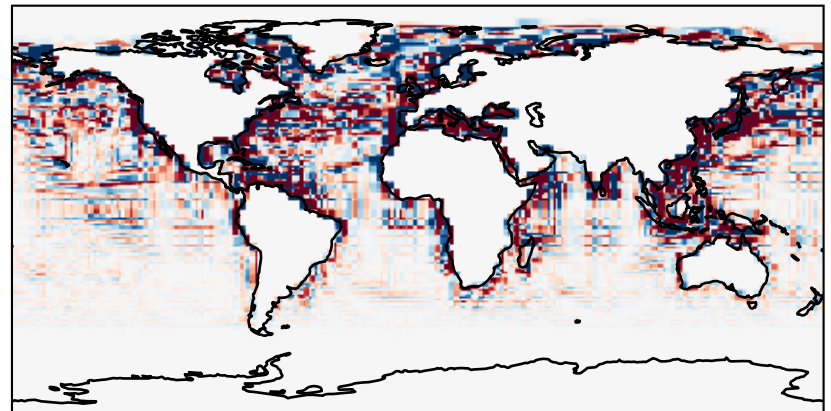
GCHP\_14.2.0\_GEOS-FP (Dev)  
c24



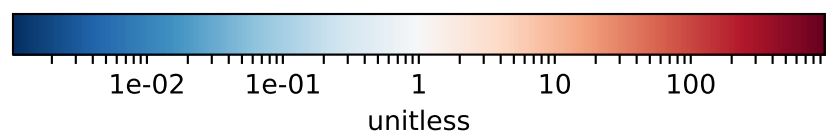
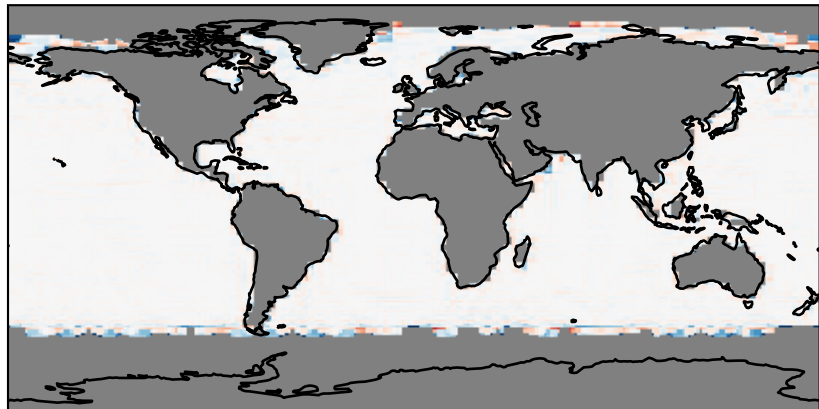
Difference (1x1.25)  
Dev - Ref, Dynamic Range



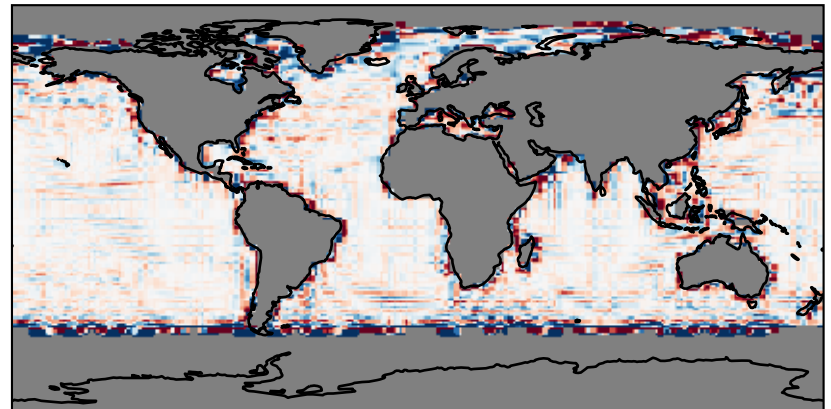
Difference (1x1.25)  
Dev - Ref, Restricted Range [5%,95%]



Ratio (1x1.25)  
Dev/Ref, Dynamic Range

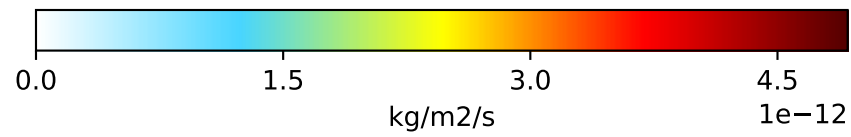
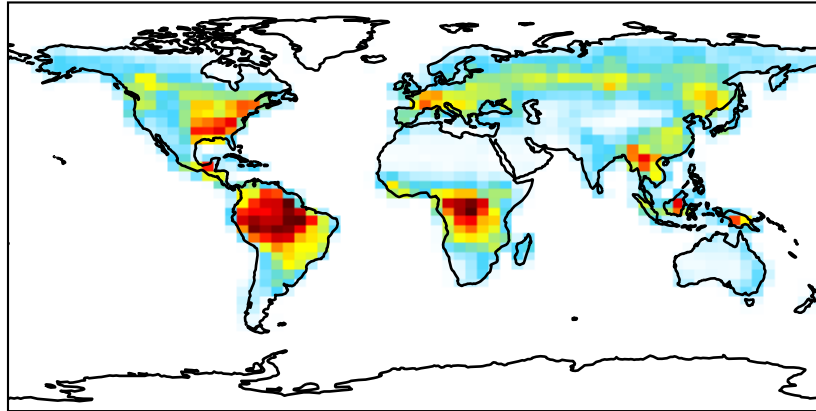


Ratio (1x1.25)  
Dev/Ref, Fixed Range

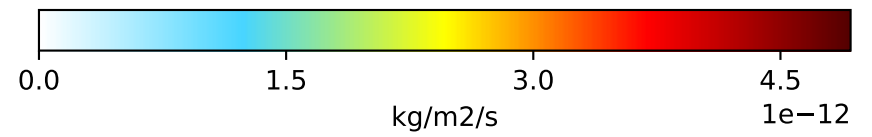
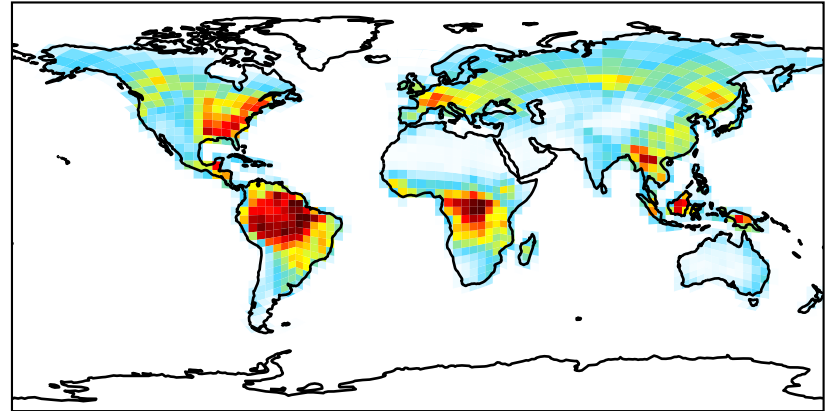


# EmisALD2\_PlantDecay

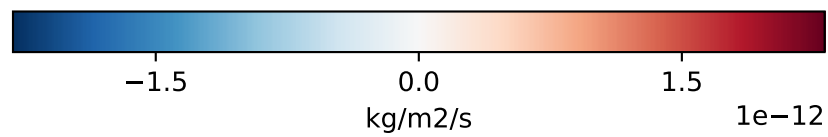
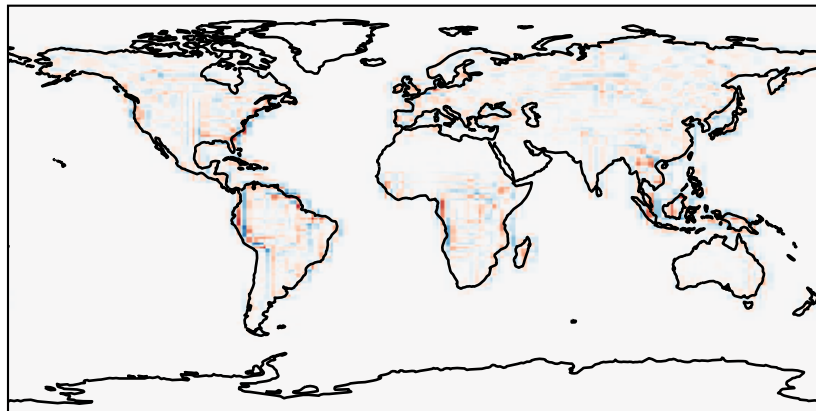
GCC\_14.2.0\_GEOS-FP (Ref)  
4.0x5.0



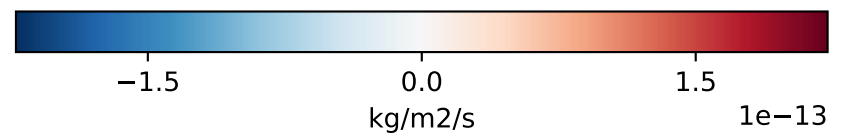
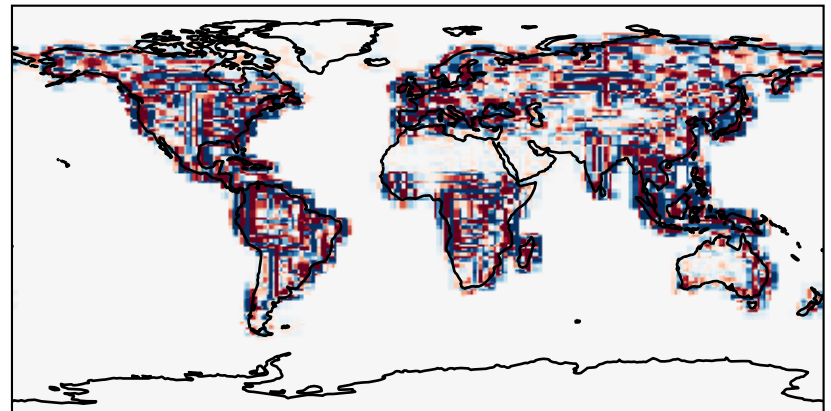
GCHP\_14.2.0\_GEOS-FP (Dev)  
c24



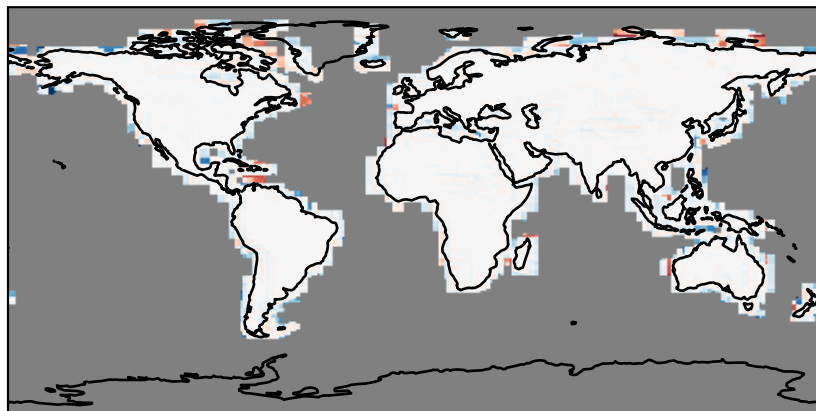
Difference (1x1.25)  
Dev - Ref, Dynamic Range



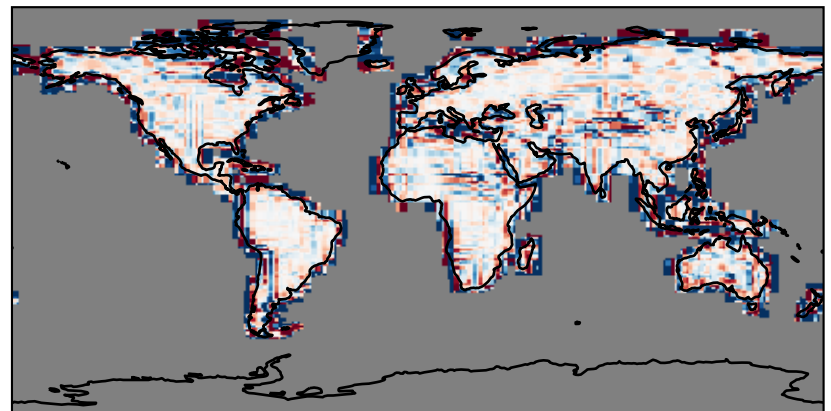
Difference (1x1.25)  
Dev - Ref, Restricted Range [5%,95%]



Ratio (1x1.25)  
Dev/Ref, Dynamic Range



Ratio (1x1.25)  
Dev/Ref, Fixed Range





# EmisALD2\_Ship

GCC\_14.2.0\_GEOS-FP (Ref)  
4.0x5.0



Zero throughout domain  
kg/m2/s

GCHP\_14.2.0\_GEOS-FP (Dev)  
c24



Zero throughout domain  
kg/m2/s

Difference (1x1.25)  
Dev - Ref, Dynamic Range



Zero throughout domain  
kg/m2/s

Difference (1x1.25)  
Dev - Ref, Restricted Range [5%,95%]



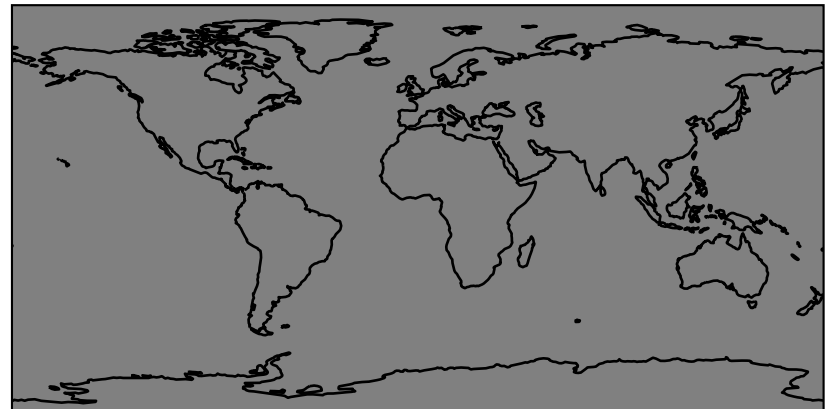
Zero throughout domain  
kg/m2/s

Ratio (1x1.25)  
Dev/Ref, Dynamic Range



Undefined throughout domain  
unitless

Ratio (1x1.25)  
Dev/Ref, Fixed Range

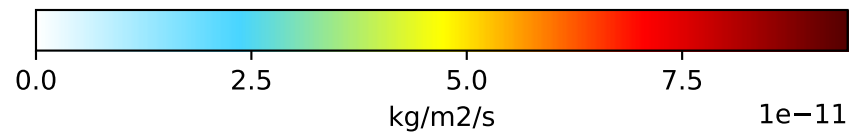
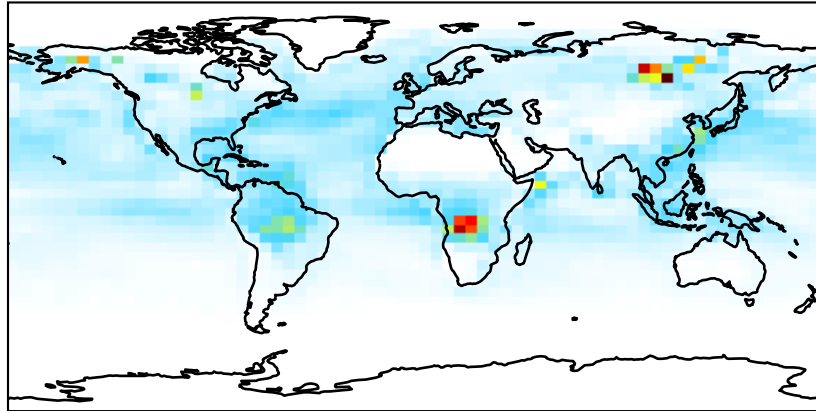


Undefined throughout domain  
unitless

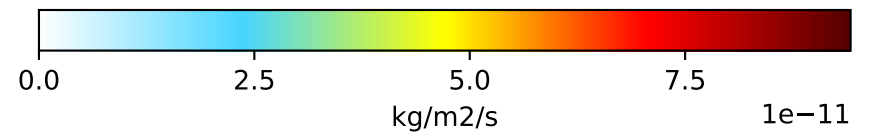
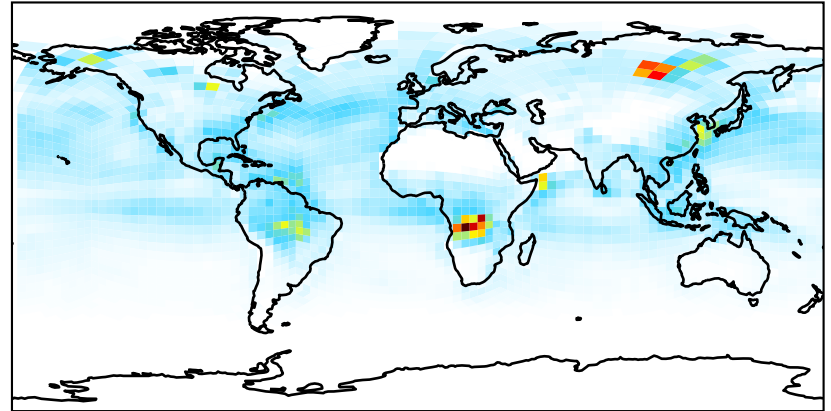


# EmisALD2\_Total

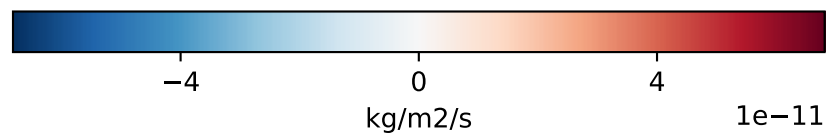
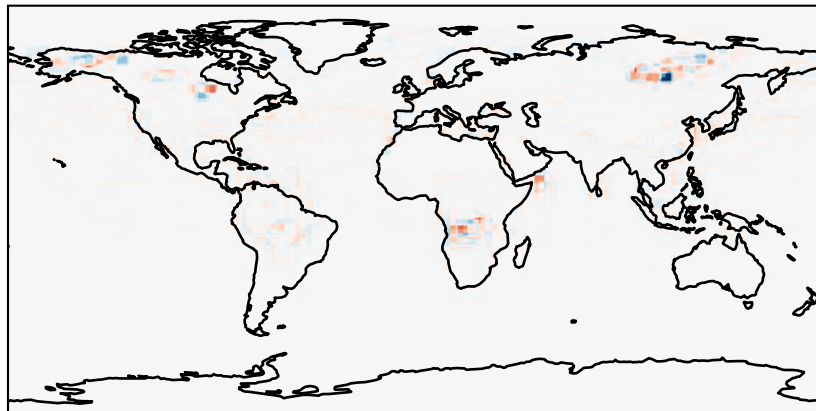
GCC\_14.2.0\_GEOS-FP (Ref)  
4.0x5.0



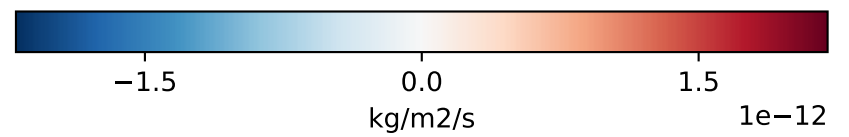
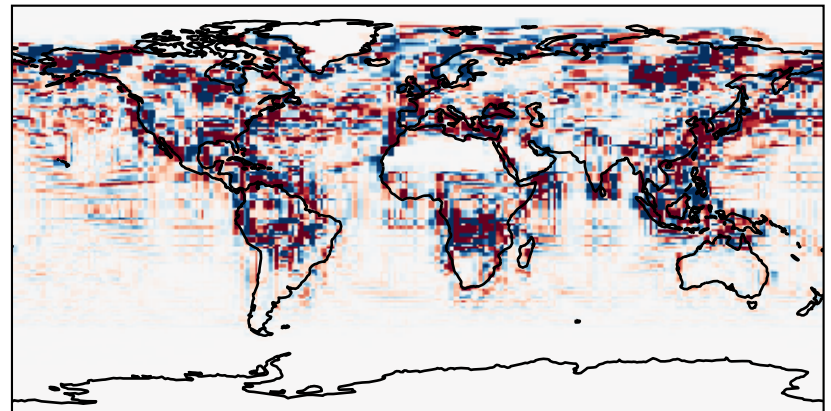
GCHP\_14.2.0\_GEOS-FP (Dev)  
c24



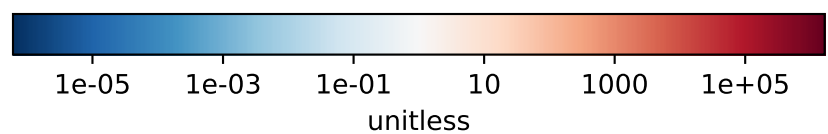
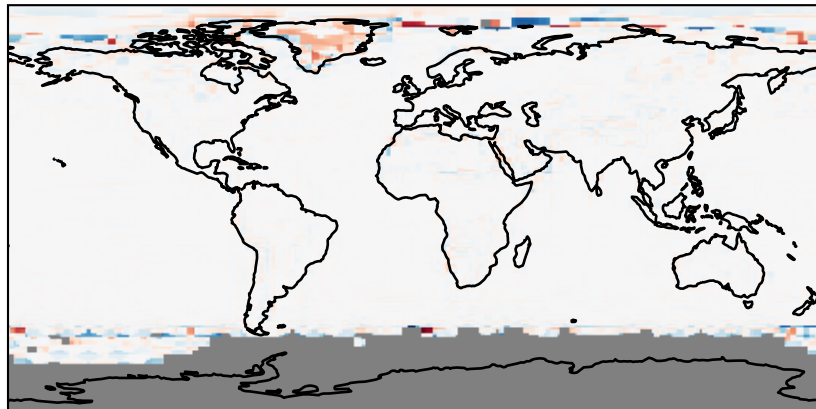
Difference (1x1.25)  
Dev - Ref, Dynamic Range



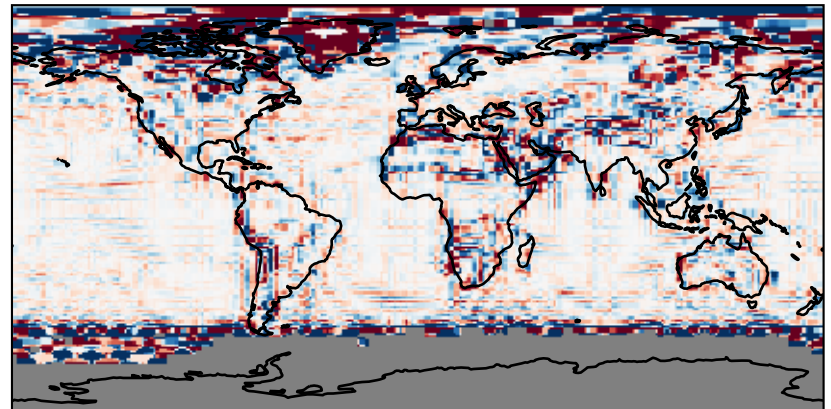
Difference (1x1.25)  
Dev - Ref, Restricted Range [5%,95%]



Ratio (1x1.25)  
Dev/Ref, Dynamic Range

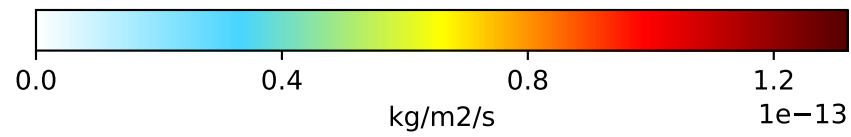
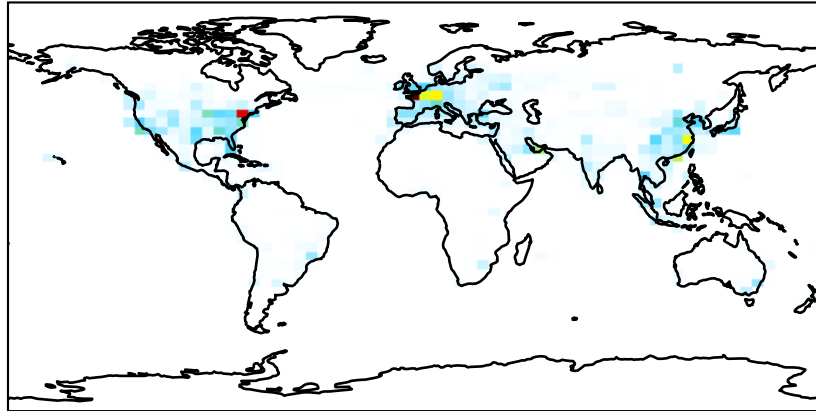


Ratio (1x1.25)  
Dev/Ref, Fixed Range

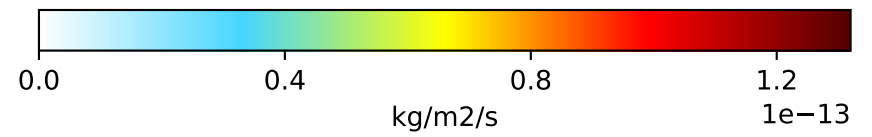
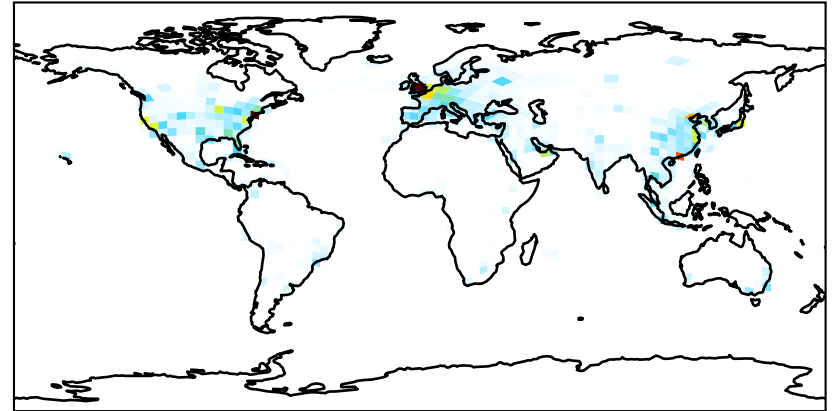


# EmisCH20\_Aircraft

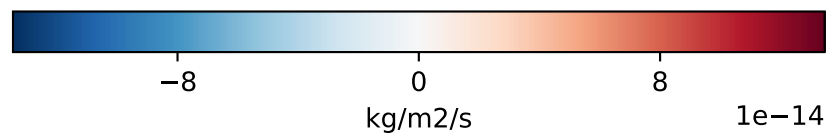
GCC\_14.2.0\_GEOS-FP (Ref)  
4.0x5.0



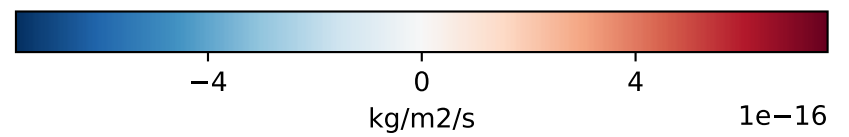
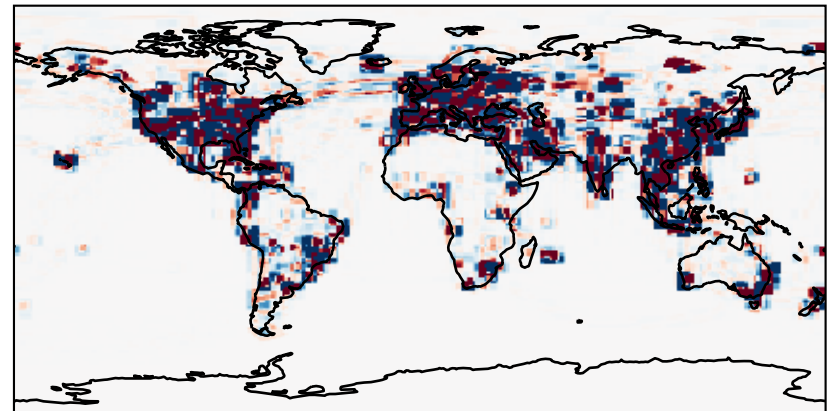
GCHP\_14.2.0\_GEOS-FP (Dev)  
c24



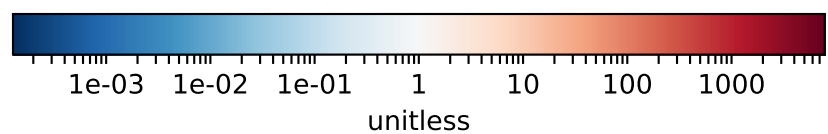
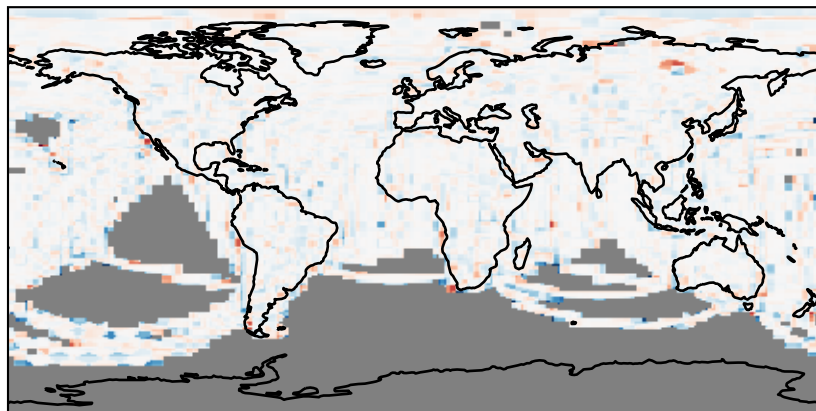
Difference (1x1.25)  
Dev - Ref, Dynamic Range



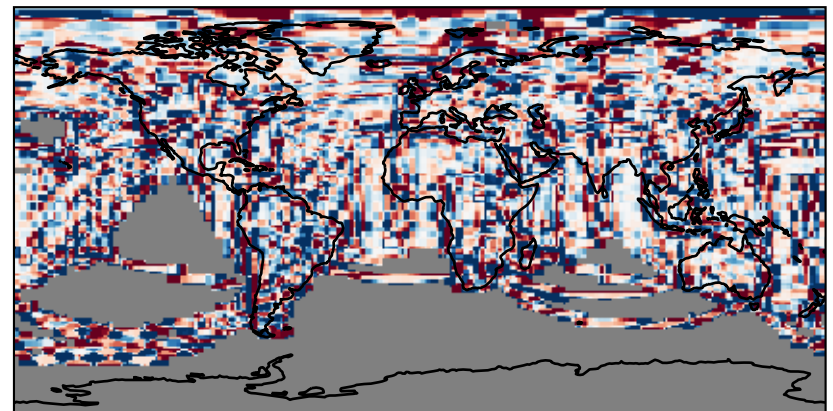
Difference (1x1.25)  
Dev - Ref, Restricted Range [5%,95%]



Ratio (1x1.25)  
Dev/Ref, Dynamic Range

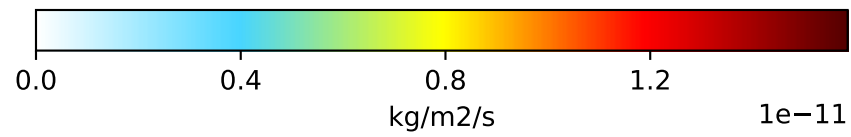
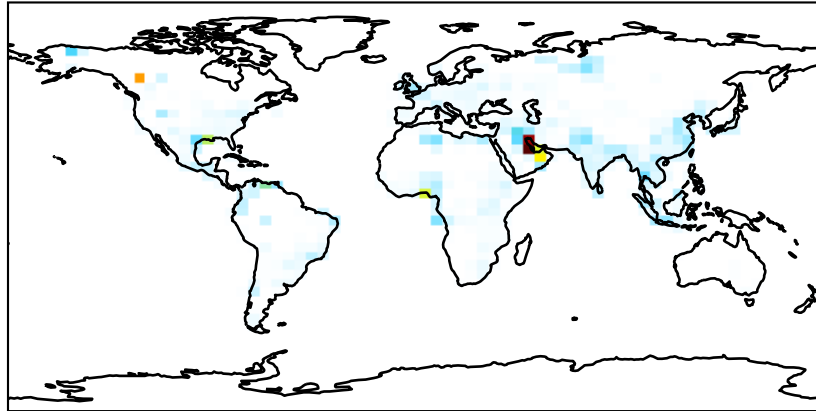


Ratio (1x1.25)  
Dev/Ref, Fixed Range

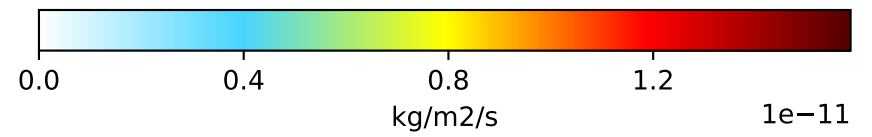
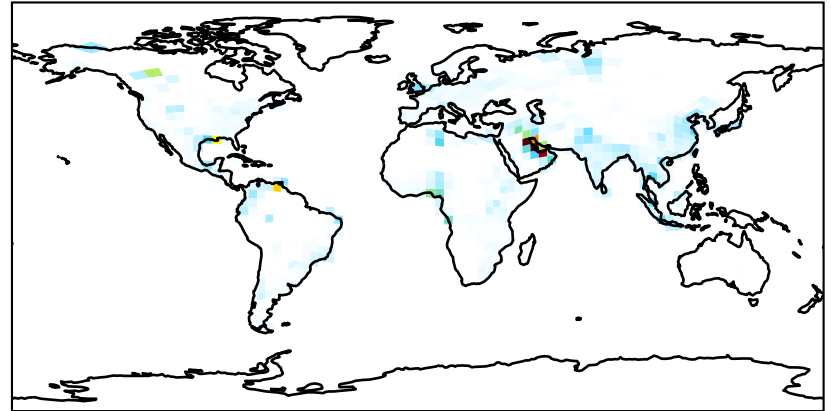


# EmisCH2O\_Anthro

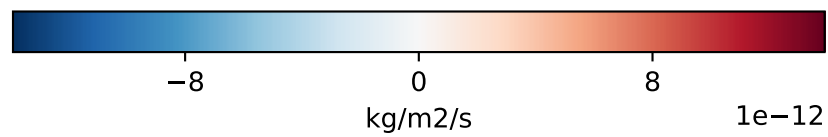
GCC\_14.2.0\_GEOS-FP (Ref)  
4.0x5.0



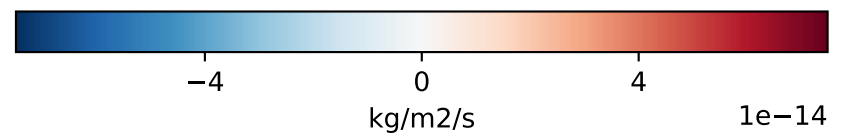
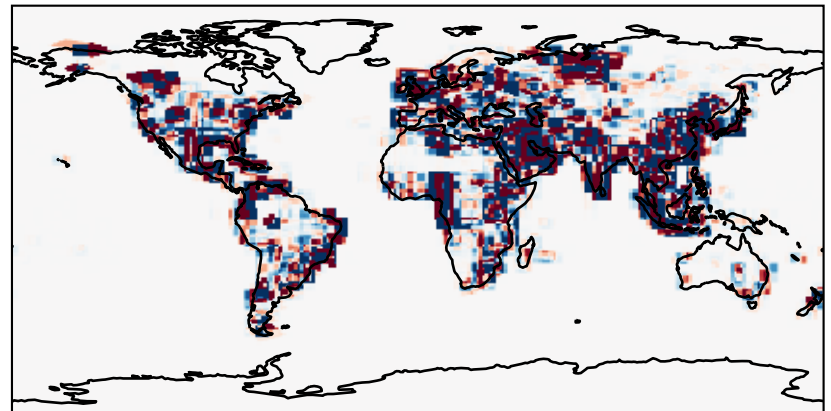
GCHP\_14.2.0\_GEOS-FP (Dev)  
c24



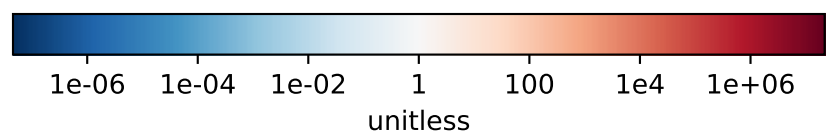
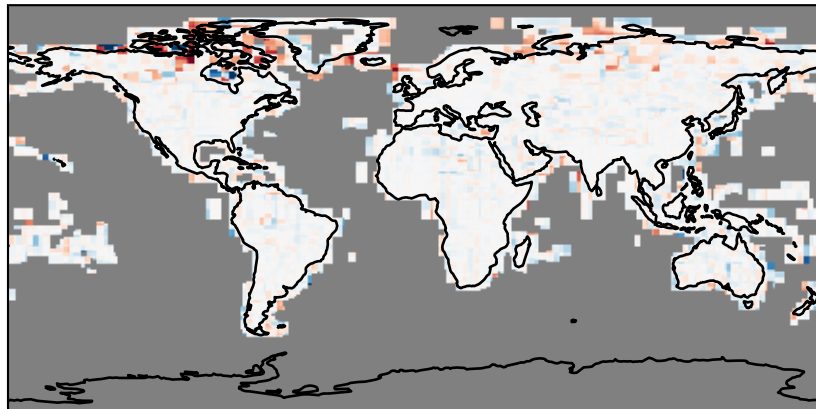
Difference (1x1.25)  
Dev - Ref, Dynamic Range



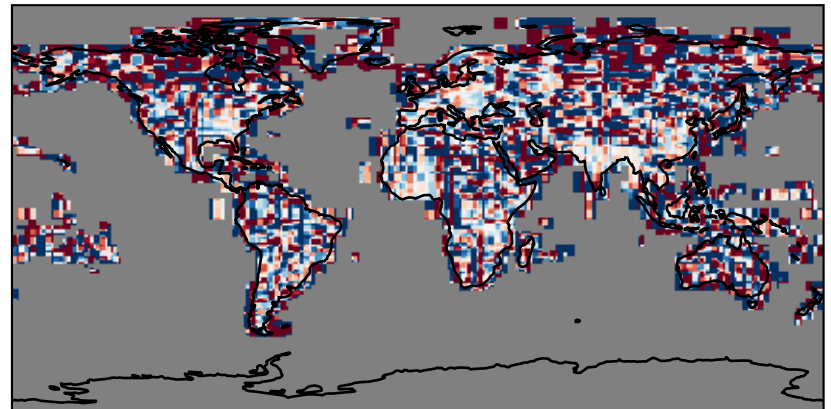
Difference (1x1.25)  
Dev - Ref, Restricted Range [5%,95%]



Ratio (1x1.25)  
Dev/Ref, Dynamic Range



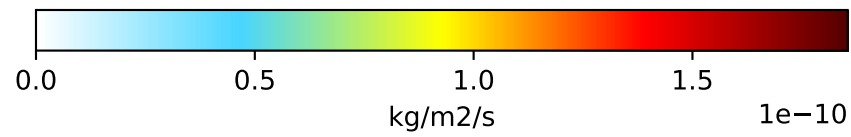
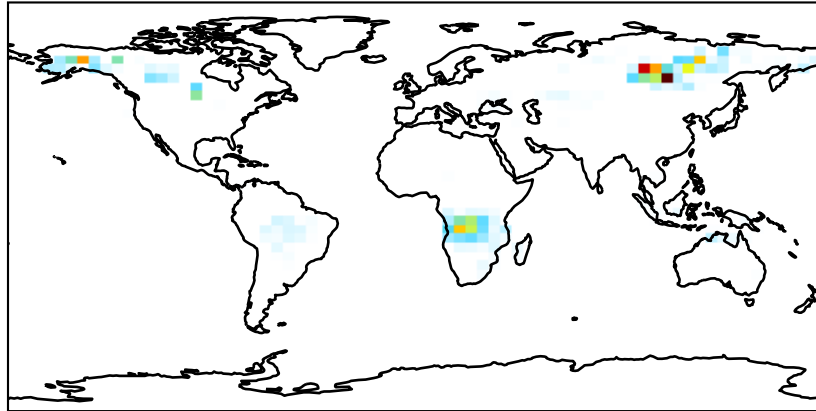
Ratio (1x1.25)  
Dev/Ref, Fixed Range



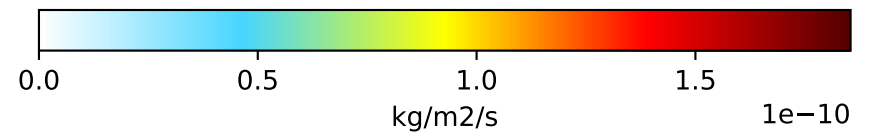
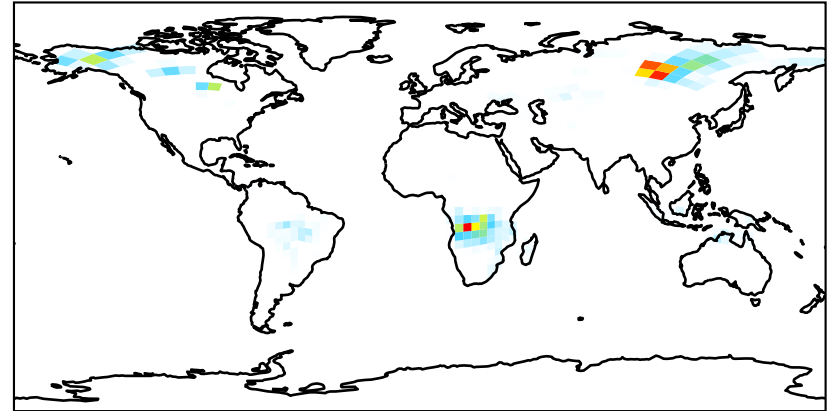


# EmisCH2O\_BioBurn

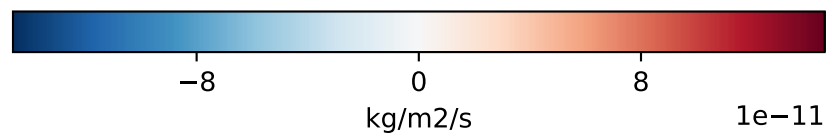
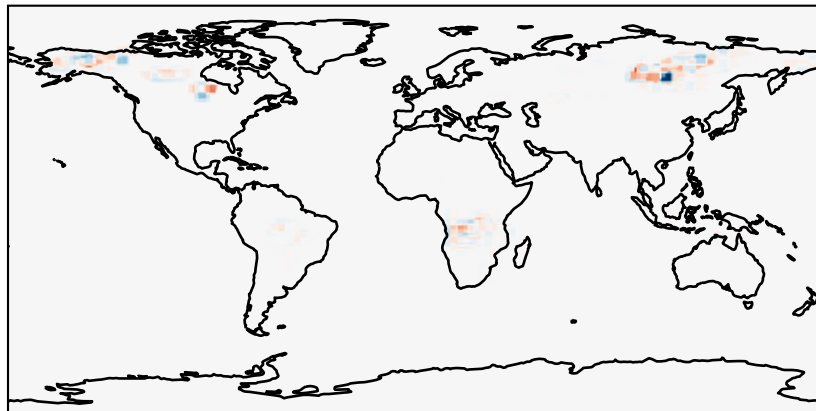
GCC\_14.2.0\_GEOS-FP (Ref)  
4.0x5.0



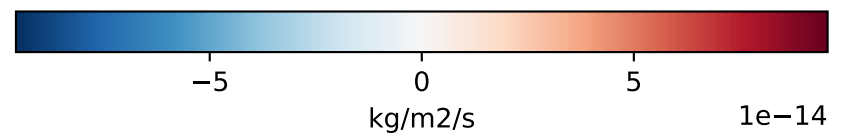
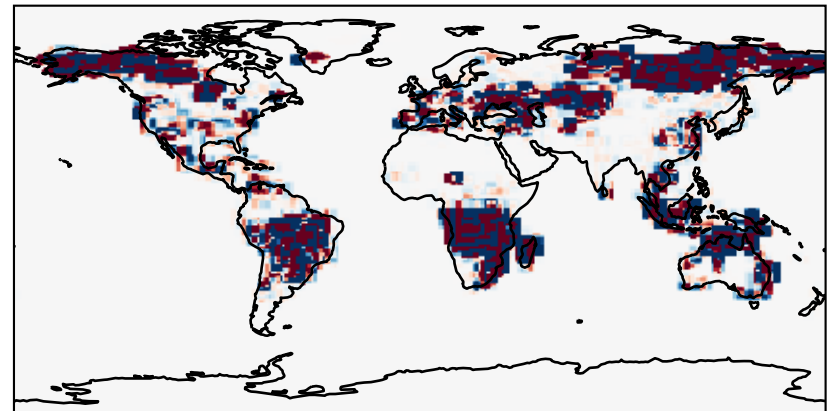
GCHP\_14.2.0\_GEOS-FP (Dev)  
c24



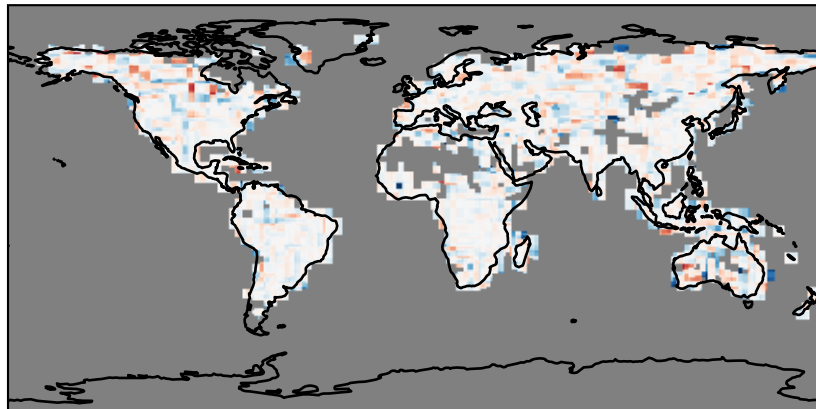
Difference (1x1.25)  
Dev - Ref, Dynamic Range



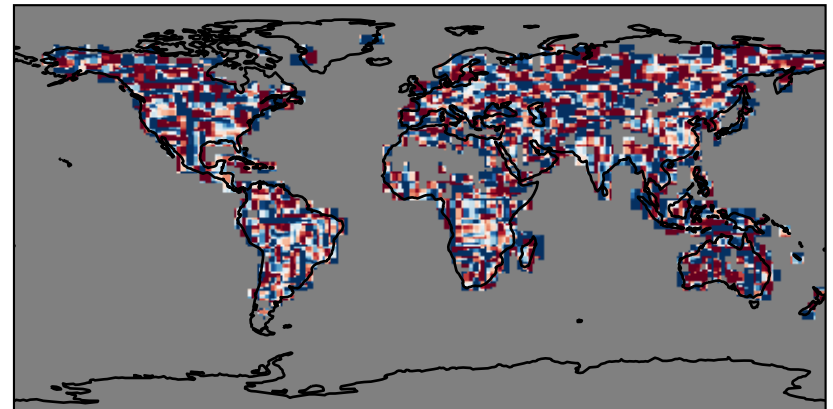
Difference (1x1.25)  
Dev - Ref, Restricted Range [5%,95%]



Ratio (1x1.25)  
Dev/Ref, Dynamic Range



Ratio (1x1.25)  
Dev/Ref, Fixed Range





# EmisCH20\_Ship

GCC\_14.2.0\_GEOS-FP (Ref)  
4.0x5.0



Zero throughout domain  
kg/m2/s

GCHP\_14.2.0\_GEOS-FP (Dev)  
c24



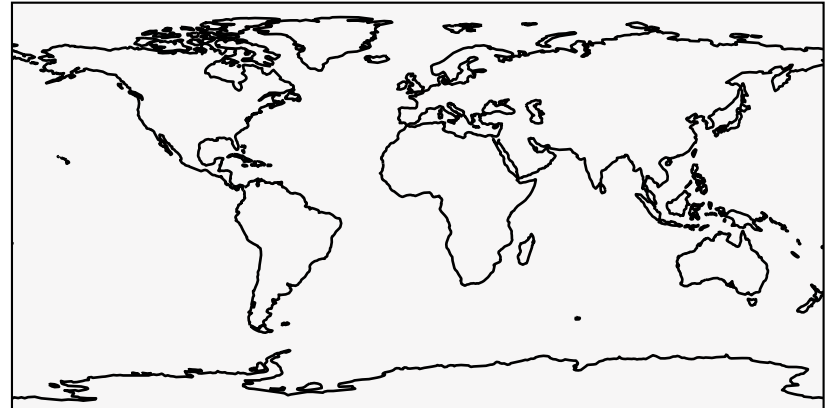
Zero throughout domain  
kg/m2/s

Difference (1x1.25)  
Dev - Ref, Dynamic Range



Zero throughout domain  
kg/m2/s

Difference (1x1.25)  
Dev - Ref, Restricted Range [5%,95%]



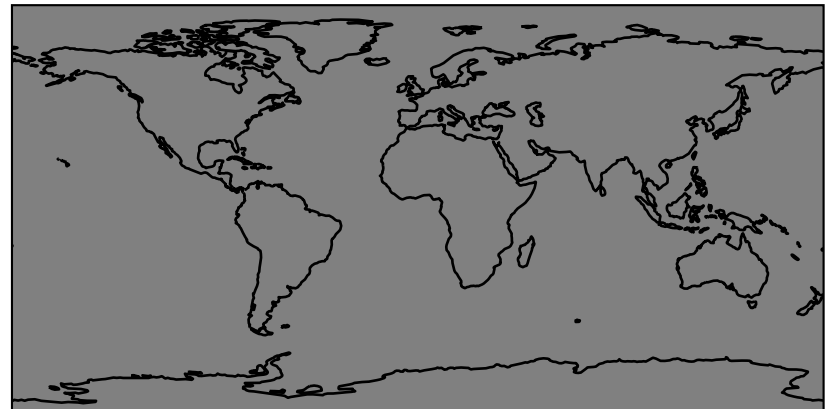
Zero throughout domain  
kg/m2/s

Ratio (1x1.25)  
Dev/Ref, Dynamic Range



Undefined throughout domain  
unitless

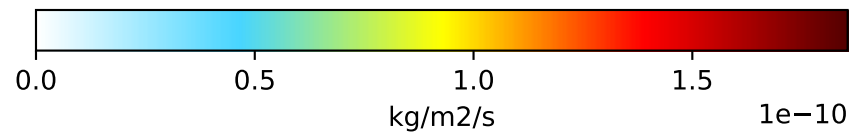
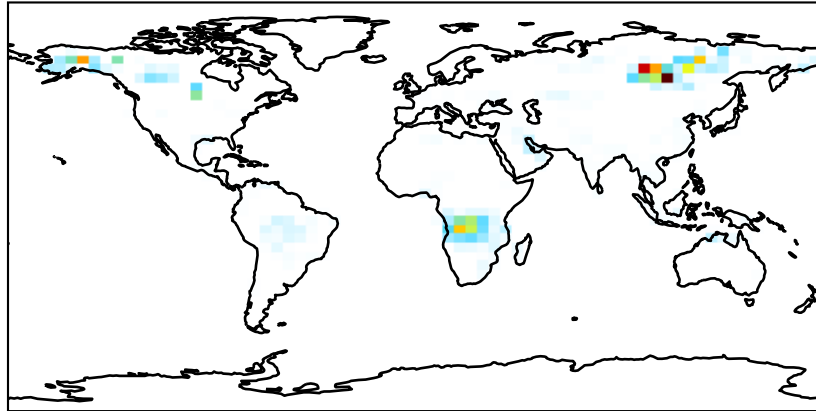
Ratio (1x1.25)  
Dev/Ref, Fixed Range



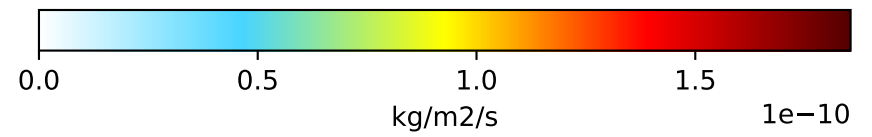
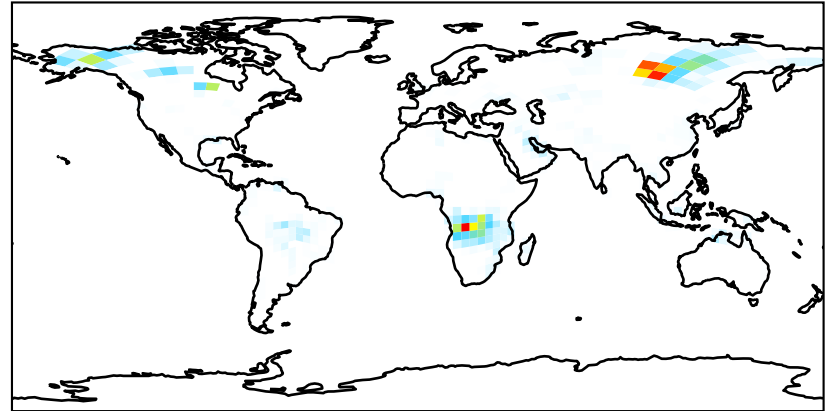
Undefined throughout domain  
unitless

# EmisCH2O\_Total

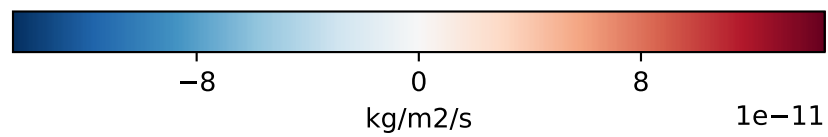
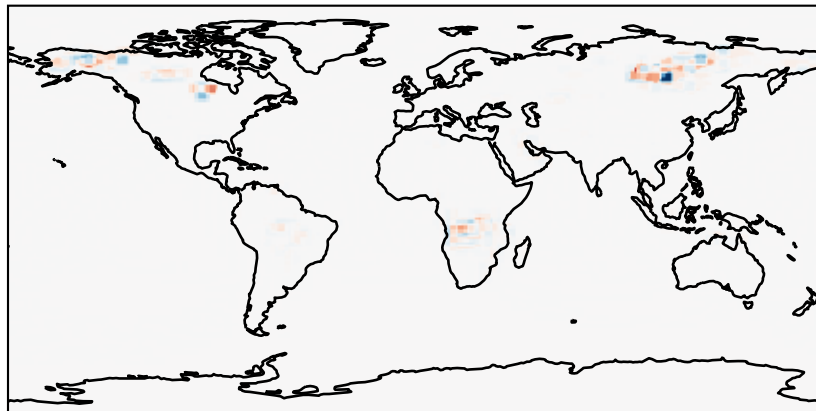
GCC\_14.2.0\_GEOS-FP (Ref)  
4.0x5.0



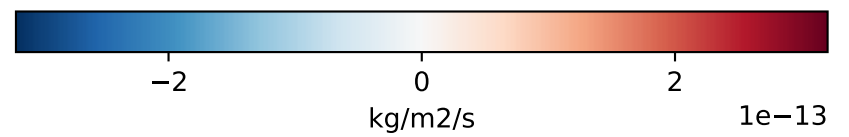
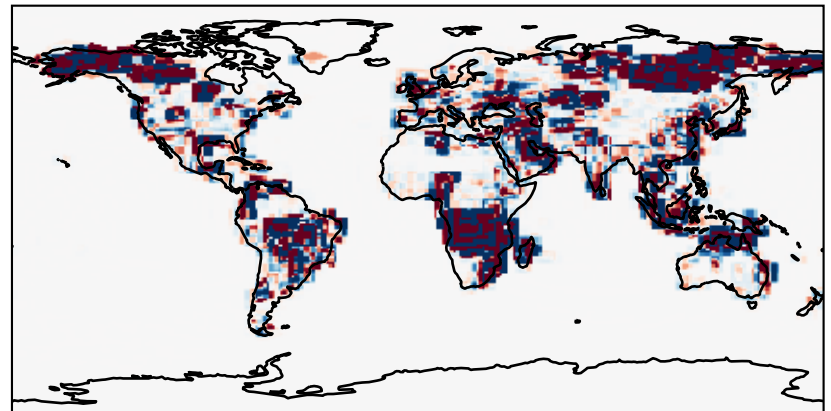
GCHP\_14.2.0\_GEOS-FP (Dev)  
c24



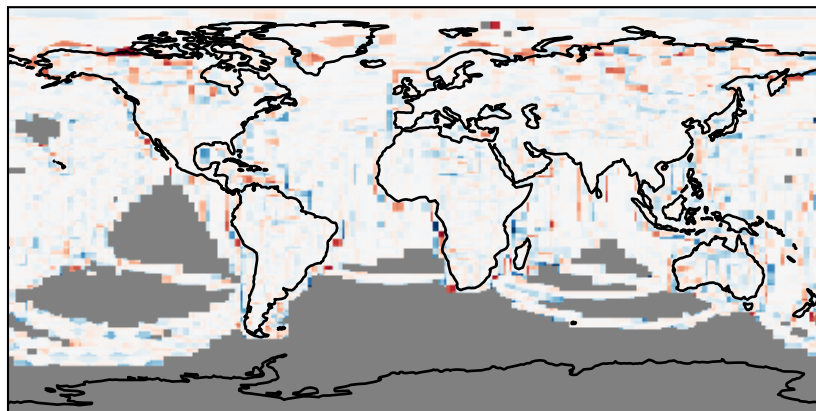
Difference (1x1.25)  
Dev - Ref, Dynamic Range



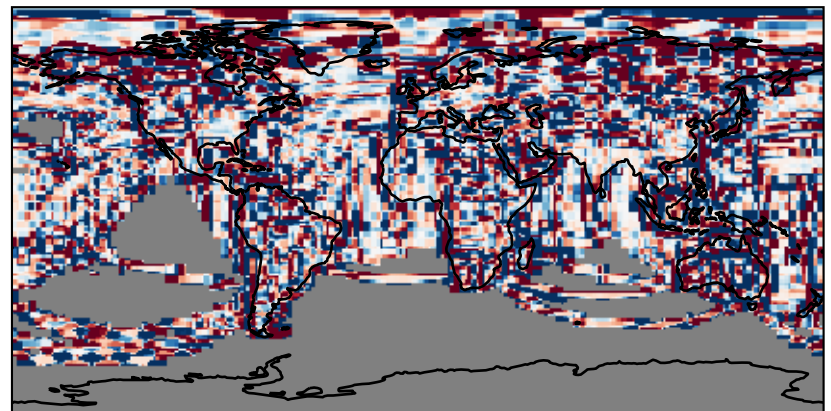
Difference (1x1.25)  
Dev - Ref, Restricted Range [5%,95%]



Ratio (1x1.25)  
Dev/Ref, Dynamic Range

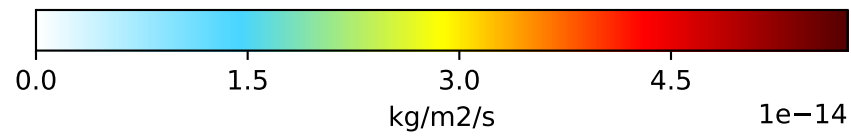
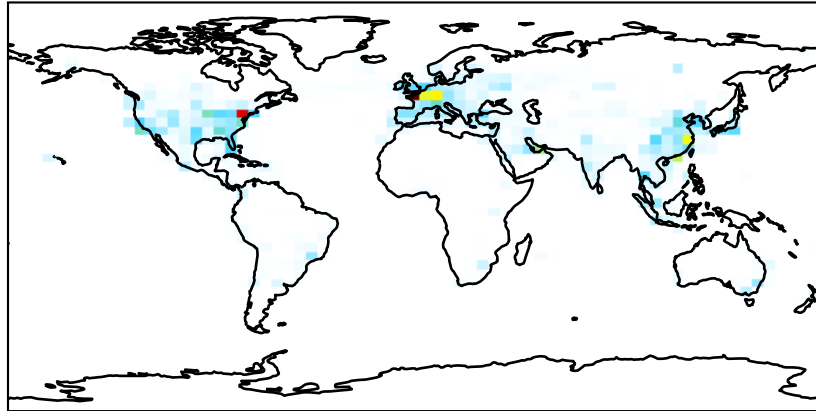


Ratio (1x1.25)  
Dev/Ref, Fixed Range

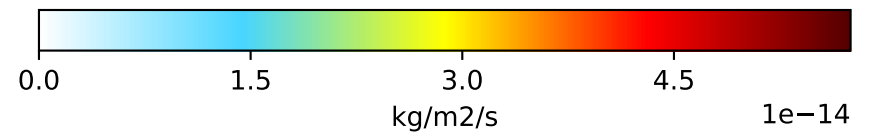
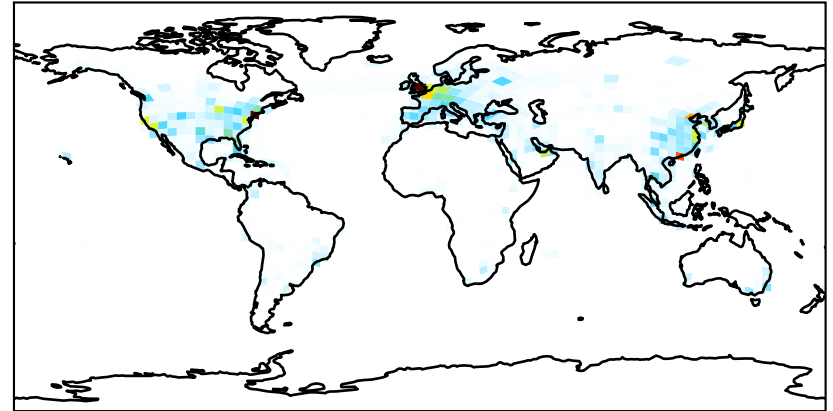


# EmisMACR\_Aircraft

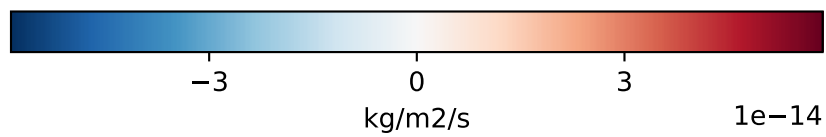
GCC\_14.2.0\_GEOS-FP (Ref)  
4.0x5.0



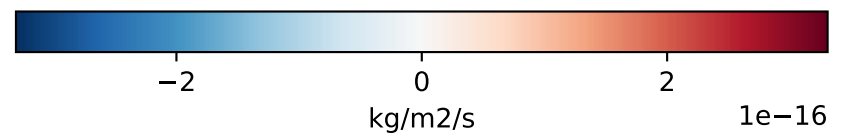
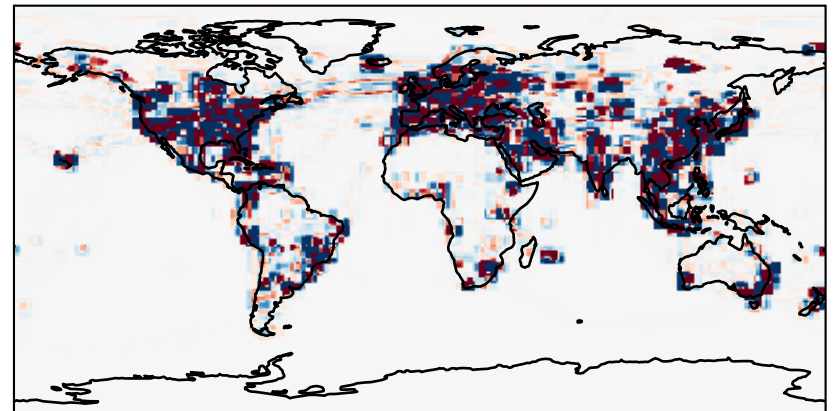
GCHP\_14.2.0\_GEOS-FP (Dev)  
c24



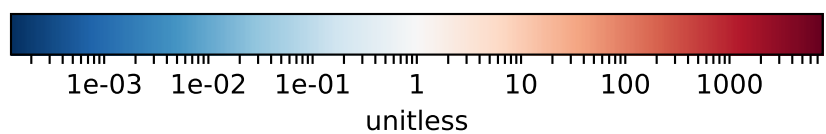
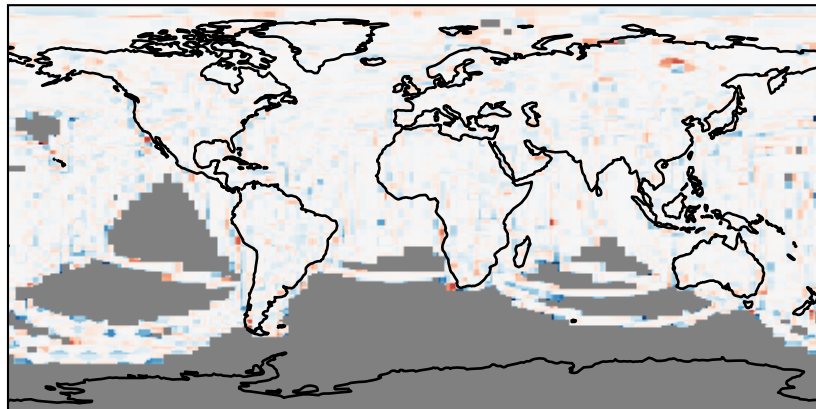
Difference (1x1.25)  
Dev - Ref, Dynamic Range



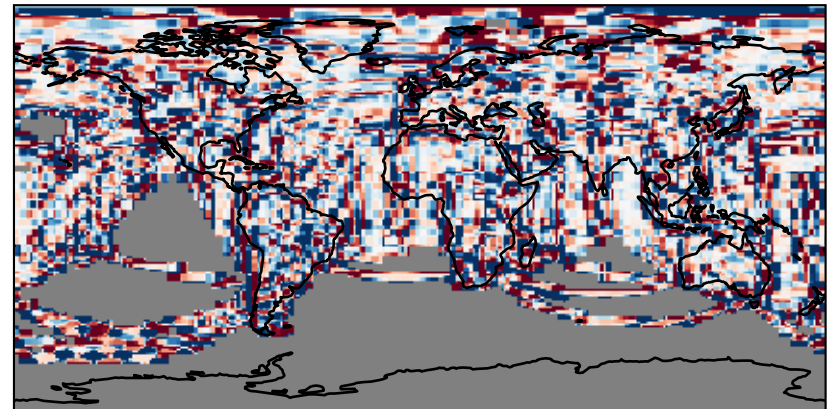
Difference (1x1.25)  
Dev - Ref, Restricted Range [5%,95%]



Ratio (1x1.25)  
Dev/Ref, Dynamic Range



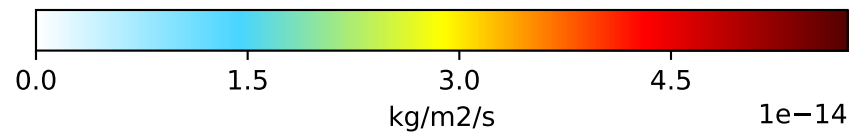
Ratio (1x1.25)  
Dev/Ref, Fixed Range



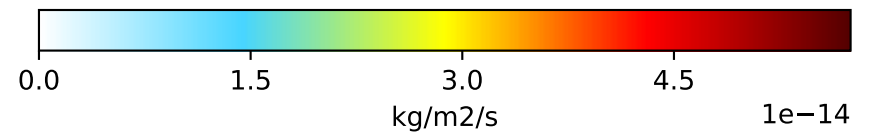
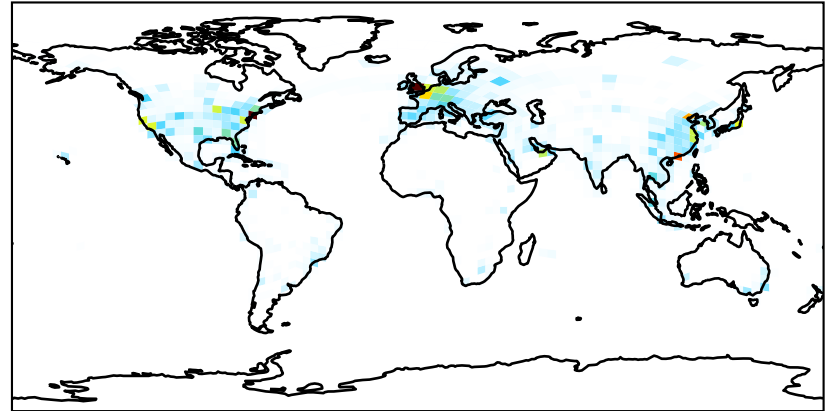


# EmisMACR\_Total

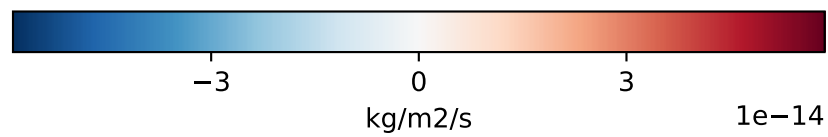
GCC\_14.2.0\_GEOS-FP (Ref)  
4.0x5.0



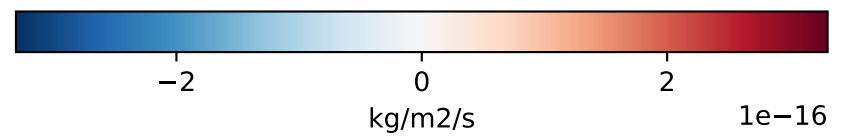
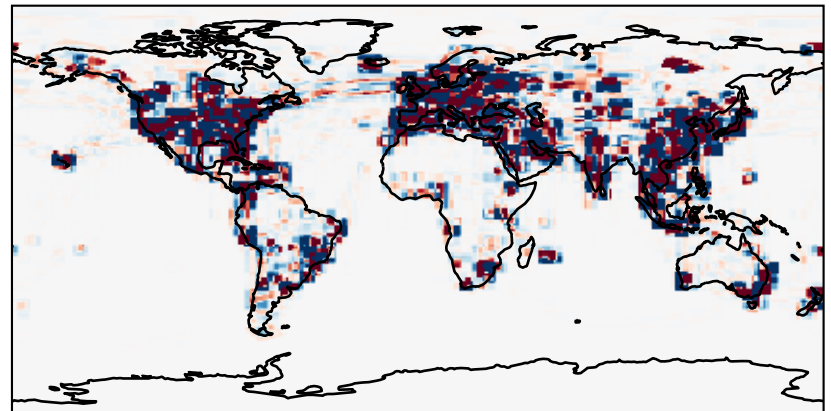
GCHP\_14.2.0\_GEOS-FP (Dev)  
c24



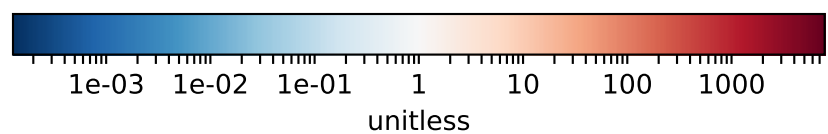
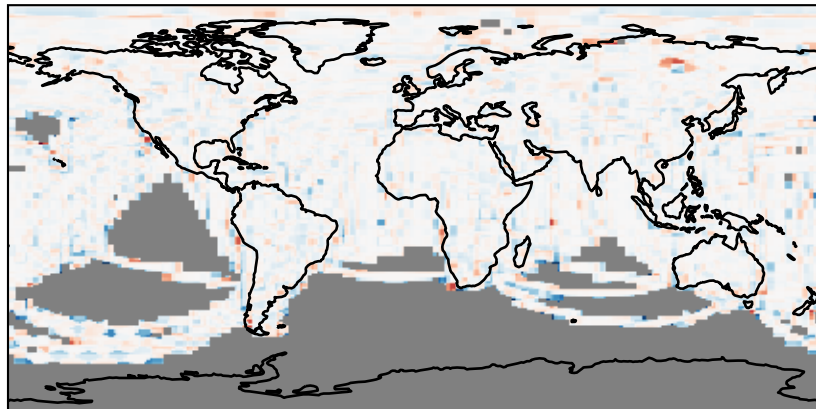
Difference (1x1.25)  
Dev - Ref, Dynamic Range



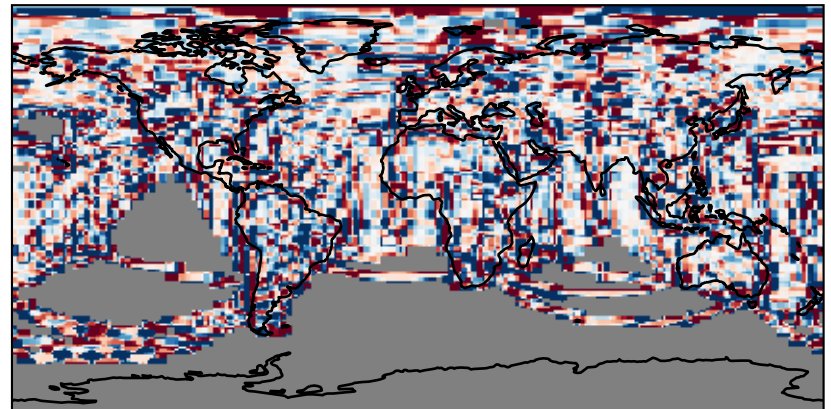
Difference (1x1.25)  
Dev - Ref, Restricted Range [5%,95%]



Ratio (1x1.25)  
Dev/Ref, Dynamic Range



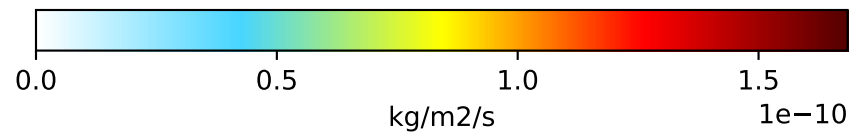
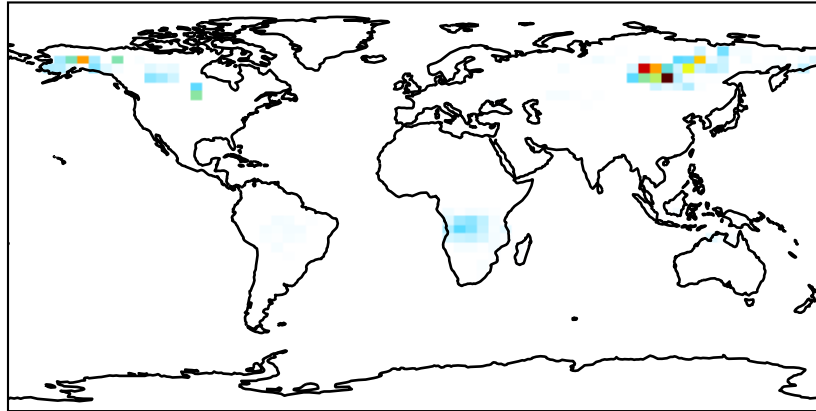
Ratio (1x1.25)  
Dev/Ref, Fixed Range



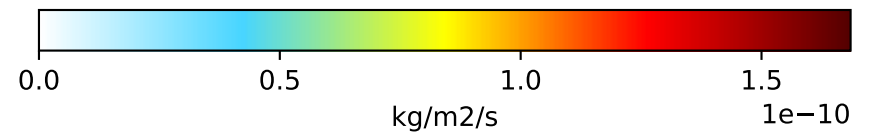
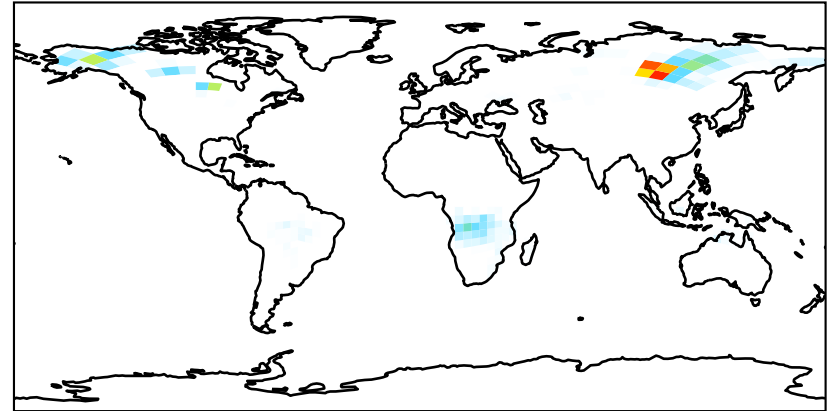


# EmisACET\_BioBurn

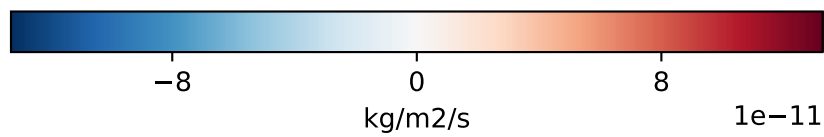
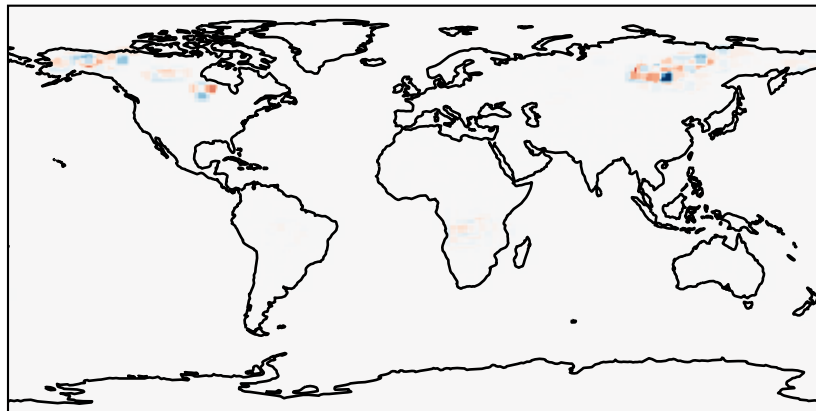
GCC\_14.2.0\_GEOS-FP (Ref)  
4.0x5.0



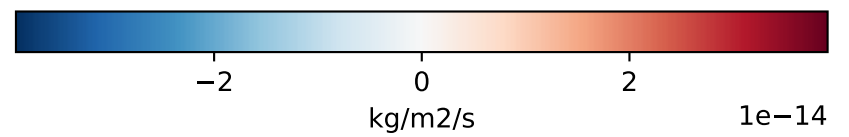
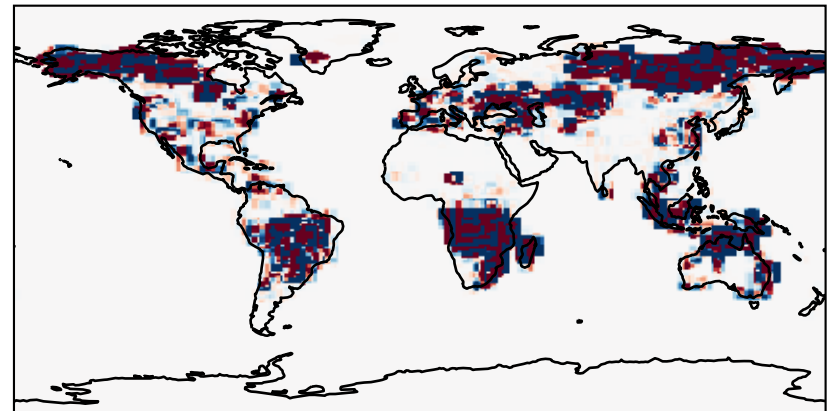
GCHP\_14.2.0\_GEOS-FP (Dev)  
c24



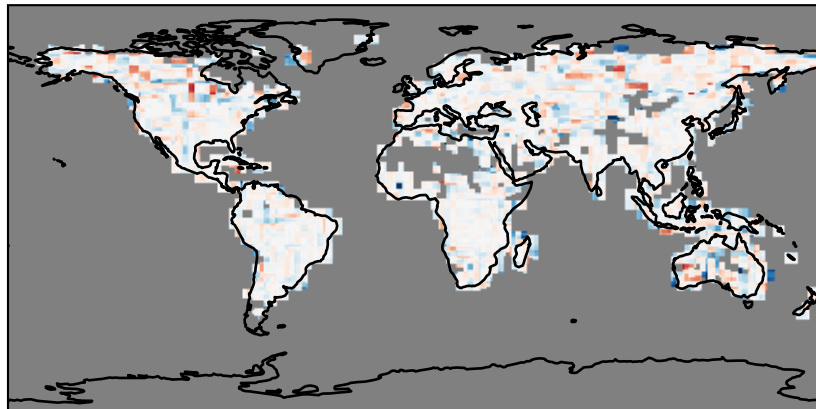
Difference (1x1.25)  
Dev - Ref, Dynamic Range



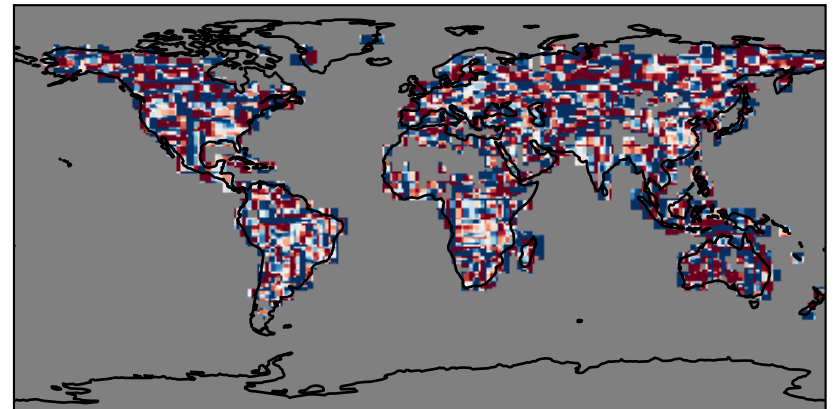
Difference (1x1.25)  
Dev - Ref, Restricted Range [5%,95%]



Ratio (1x1.25)  
Dev/Ref, Dynamic Range

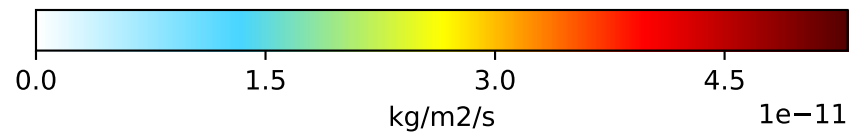
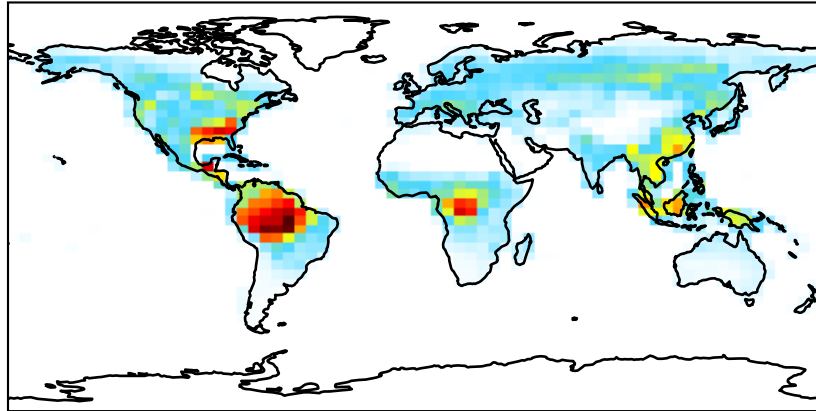


Ratio (1x1.25)  
Dev/Ref, Fixed Range

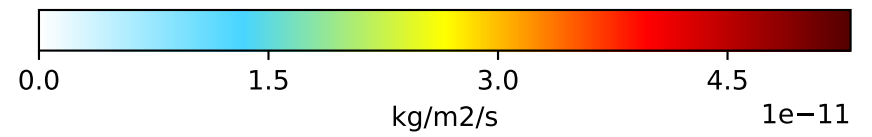
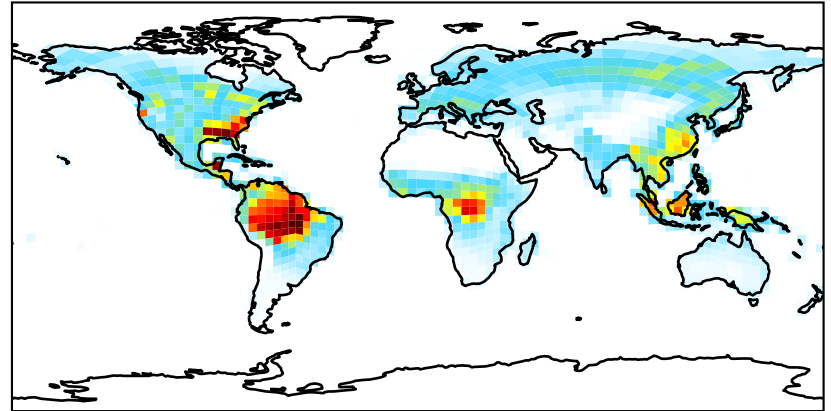


# EmisACET\_Biogenic

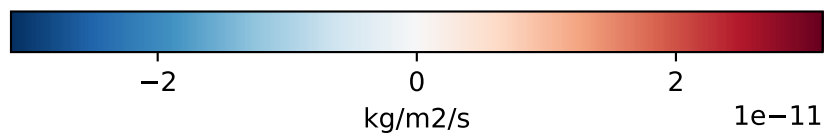
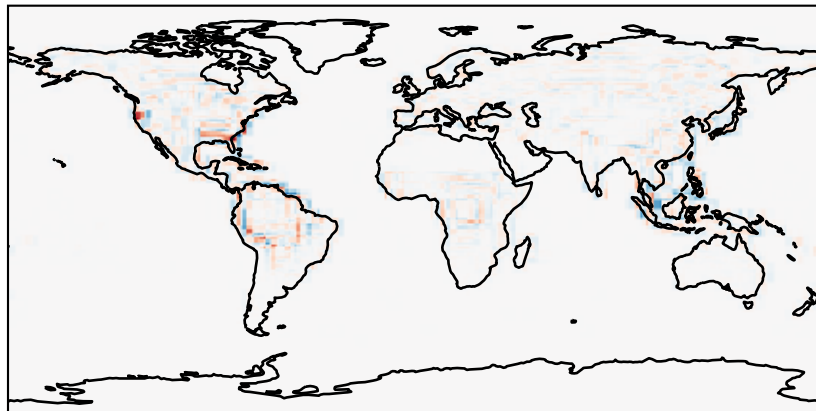
GCC\_14.2.0\_GEOS-FP (Ref)  
4.0x5.0



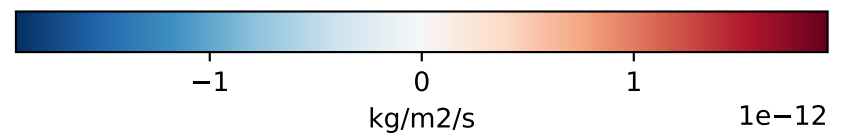
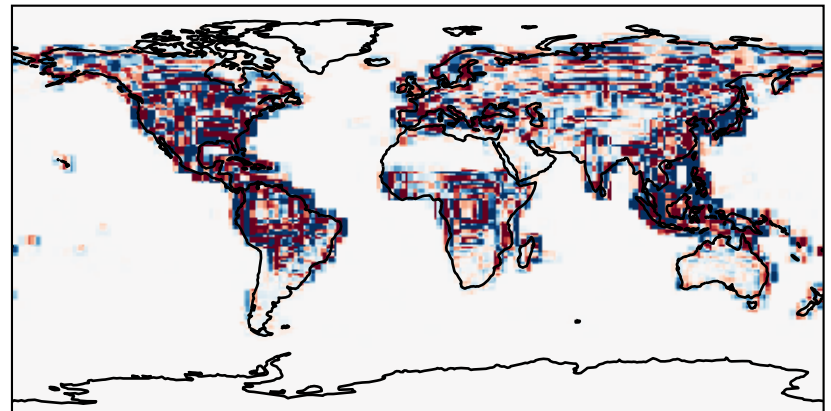
GCHP\_14.2.0\_GEOS-FP (Dev)  
c24



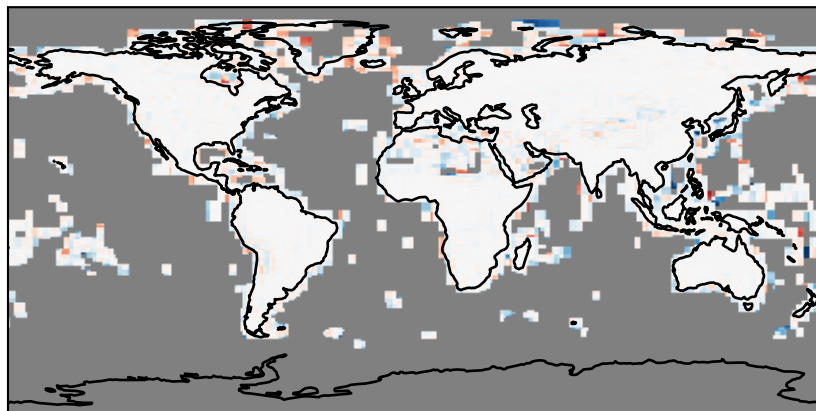
Difference (1x1.25)  
Dev - Ref, Dynamic Range



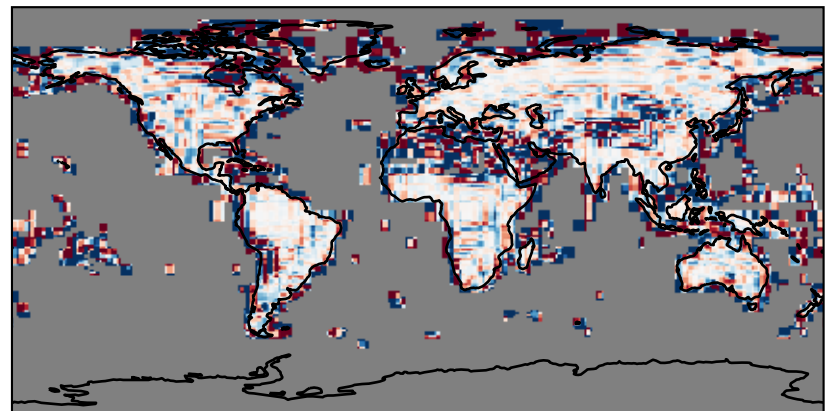
Difference (1x1.25)  
Dev - Ref, Restricted Range [5%,95%]



Ratio (1x1.25)  
Dev/Ref, Dynamic Range

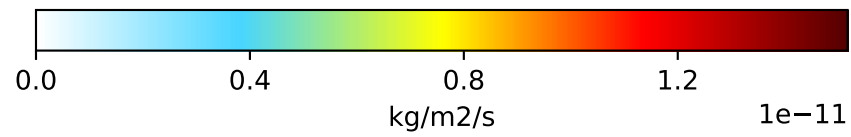
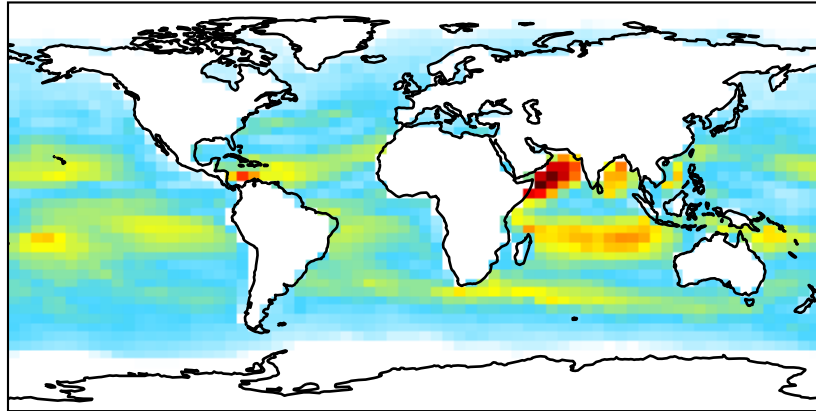


Ratio (1x1.25)  
Dev/Ref, Fixed Range

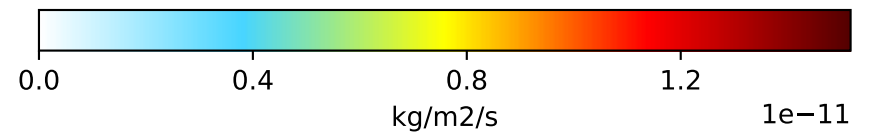
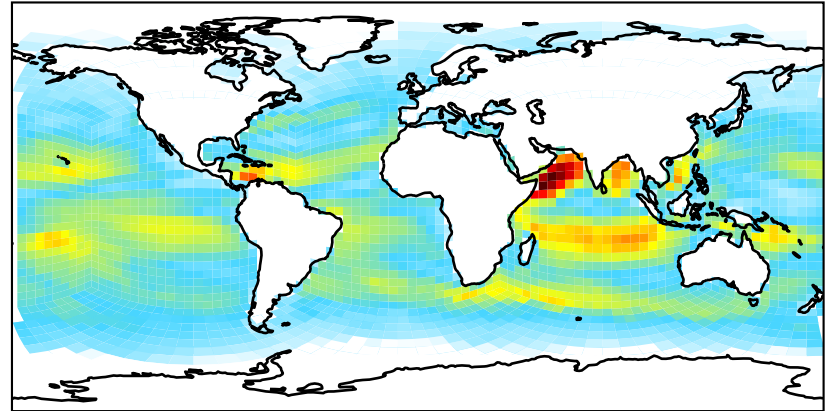


# EmisACET\_Ocean

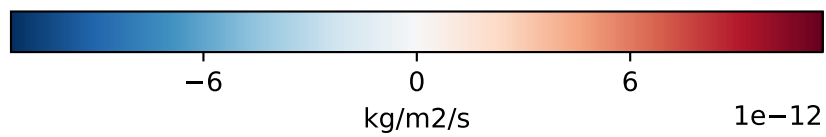
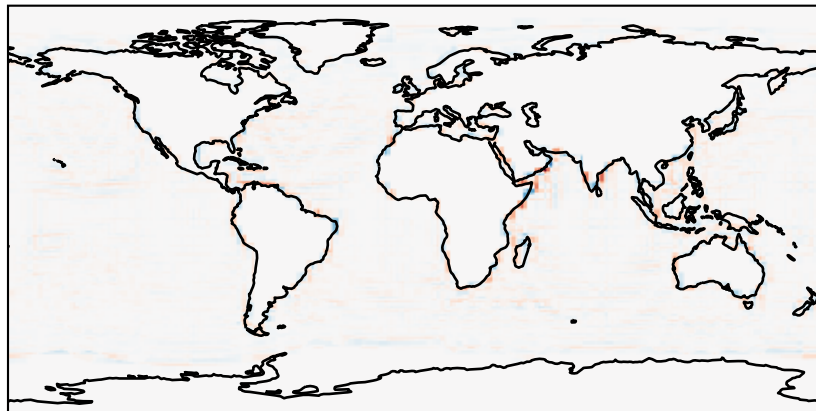
GCC\_14.2.0\_GEOS-FP (Ref)  
4.0x5.0



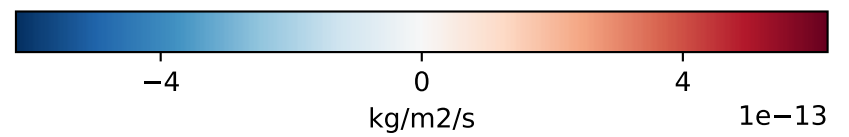
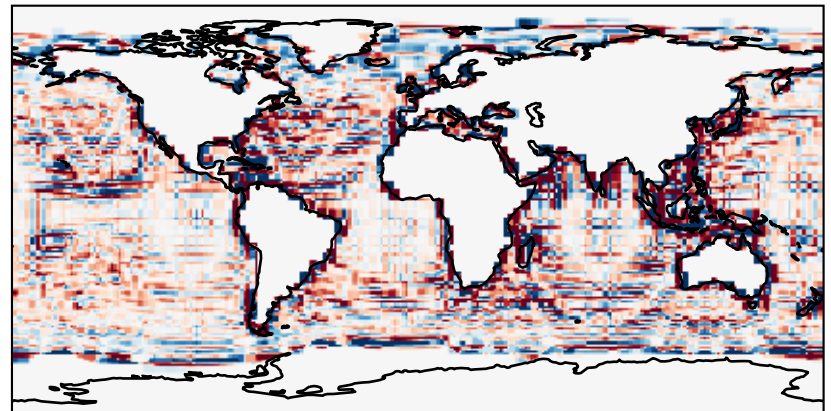
GCHP\_14.2.0\_GEOS-FP (Dev)  
c24



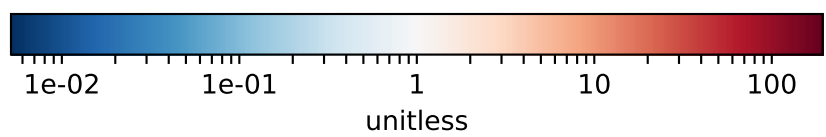
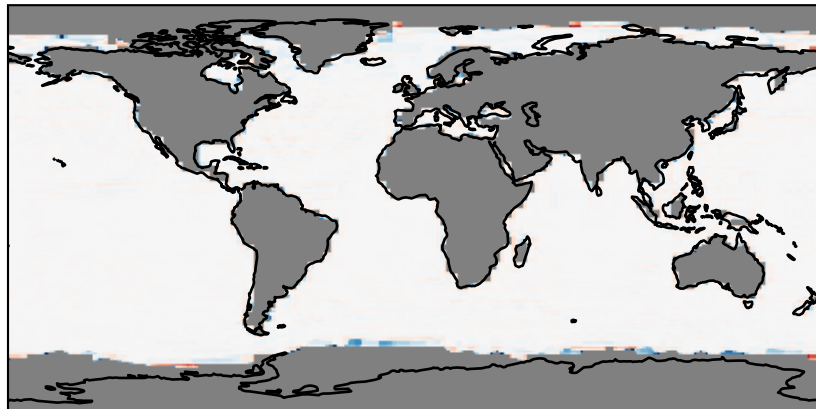
Difference (1x1.25)  
Dev - Ref, Dynamic Range



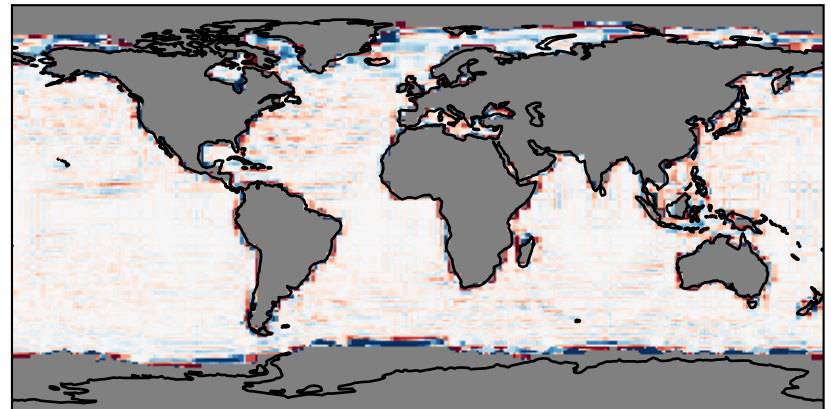
Difference (1x1.25)  
Dev - Ref, Restricted Range [5%,95%]



Ratio (1x1.25)  
Dev/Ref, Dynamic Range



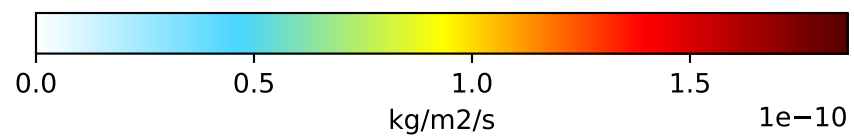
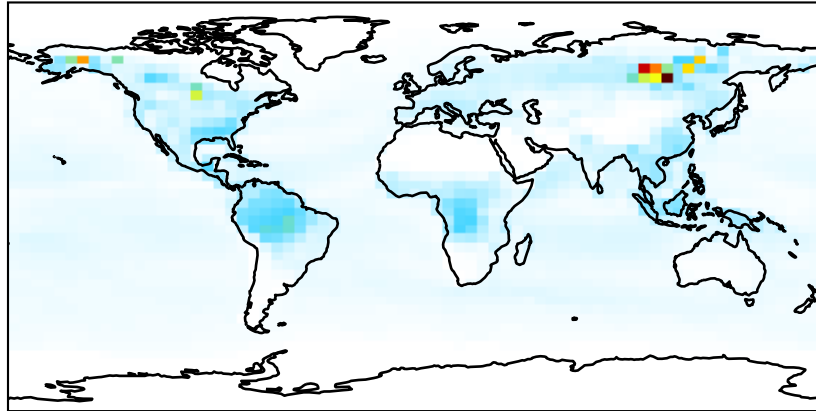
Ratio (1x1.25)  
Dev/Ref, Fixed Range



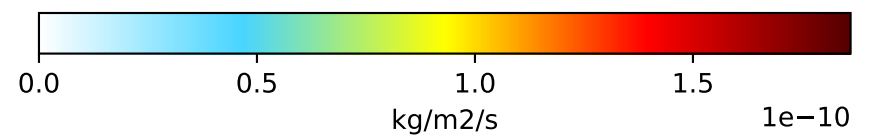
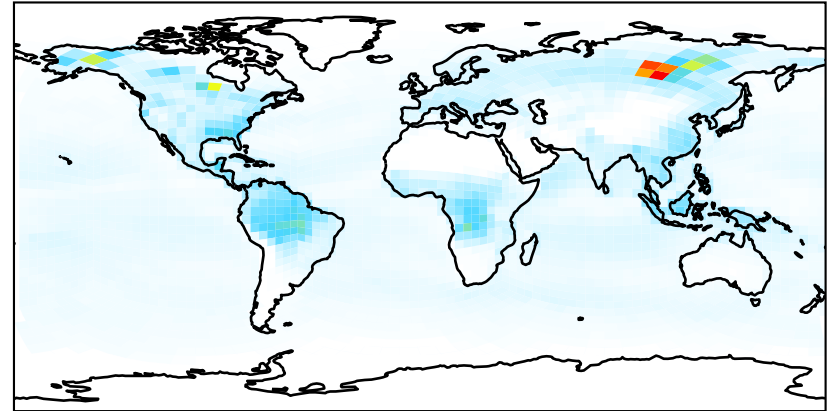


# EmisACET\_Total

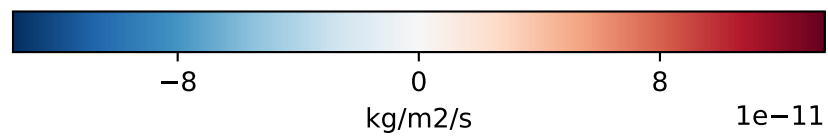
GCC\_14.2.0\_GEOS-FP (Ref)  
4.0x5.0



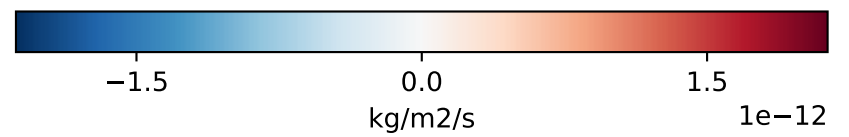
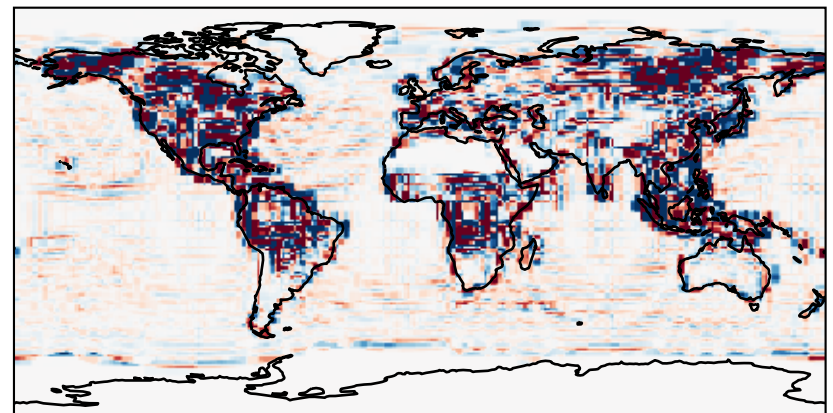
GCHP\_14.2.0\_GEOS-FP (Dev)  
c24



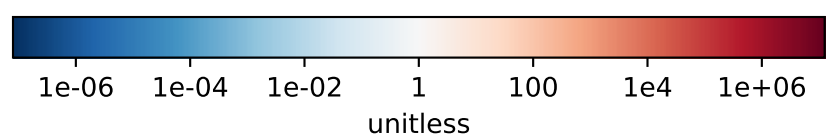
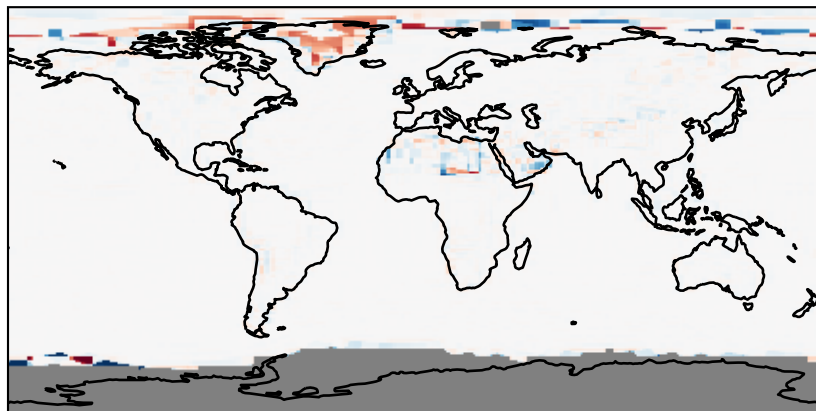
Difference (1x1.25)  
Dev - Ref, Dynamic Range



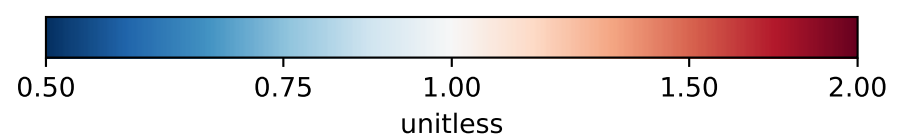
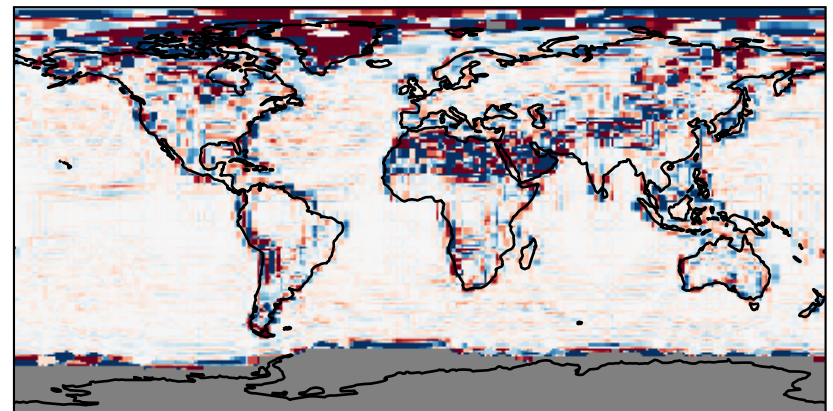
Difference (1x1.25)  
Dev - Ref, Restricted Range [5%,95%]



Ratio (1x1.25)  
Dev/Ref, Dynamic Range



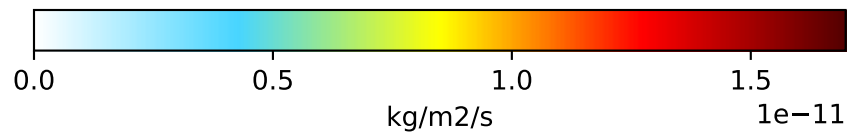
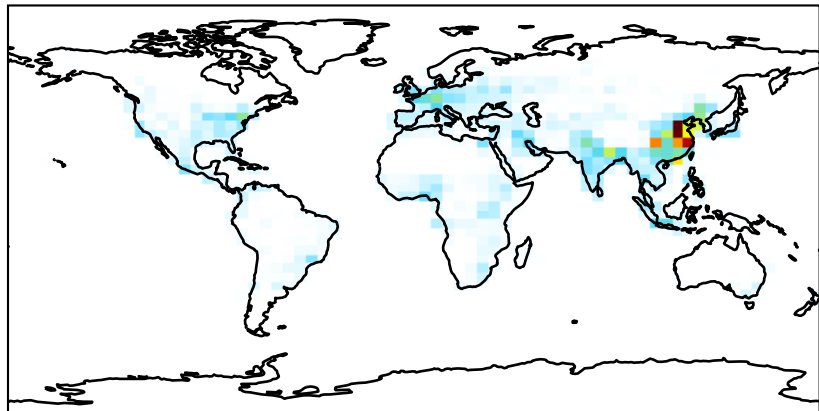
Ratio (1x1.25)  
Dev/Ref, Fixed Range



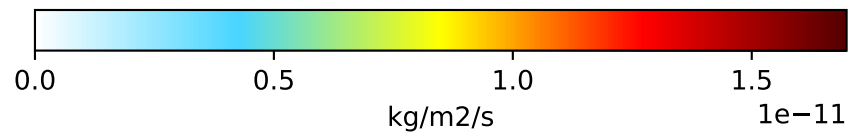
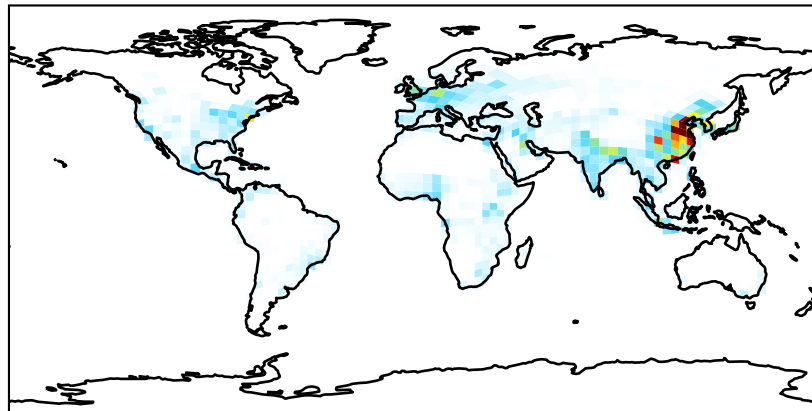


# EmisMEK\_Anthro

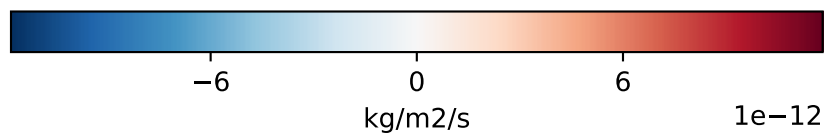
GCC\_14.2.0\_GEOS-FP (Ref)  
4.0x5.0



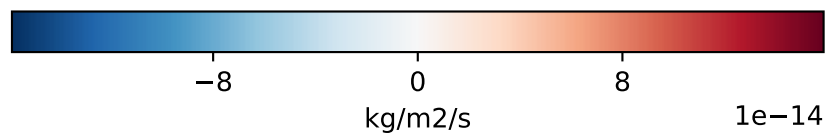
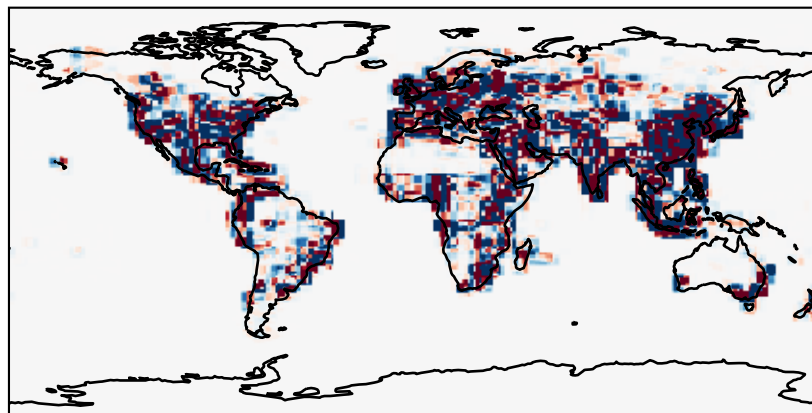
GCHP\_14.2.0\_GEOS-FP (Dev)  
c24



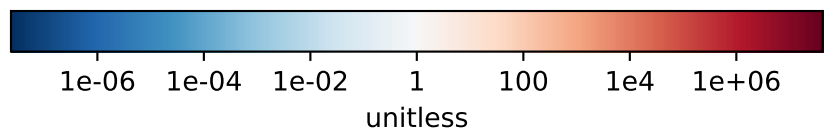
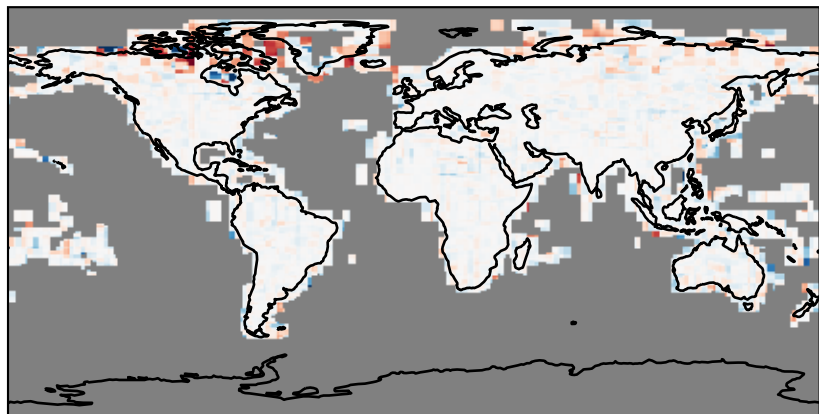
Difference (1x1.25)  
Dev - Ref, Dynamic Range



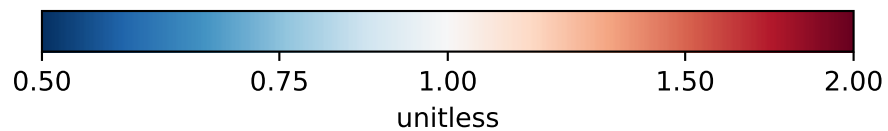
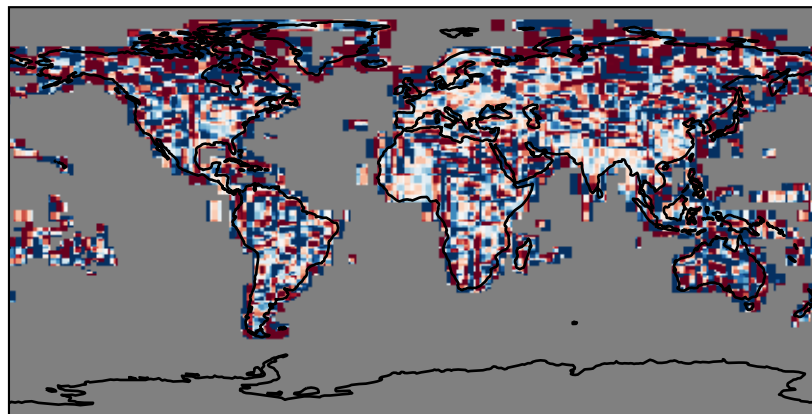
Difference (1x1.25)  
Dev - Ref, Restricted Range [5%,95%]



Ratio (1x1.25)  
Dev/Ref, Dynamic Range

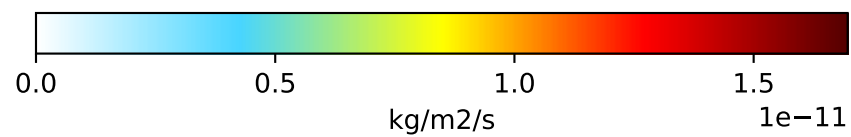
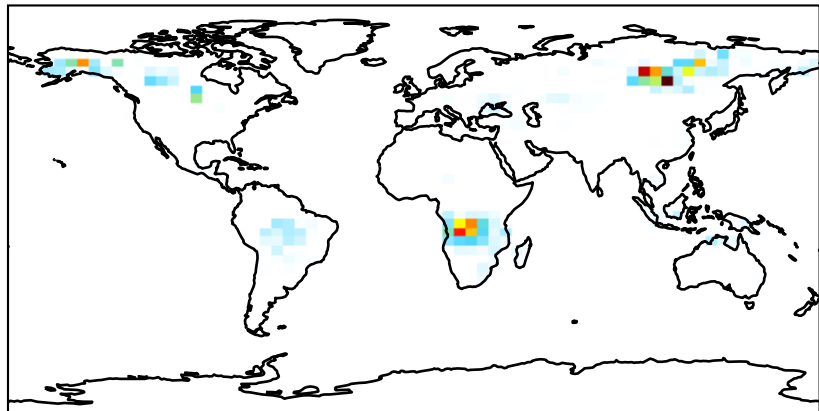


Ratio (1x1.25)  
Dev/Ref, Fixed Range

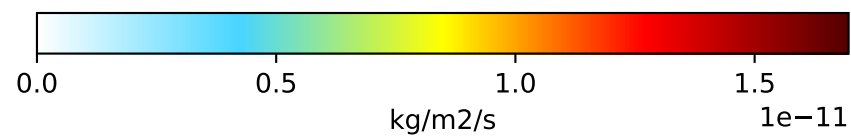
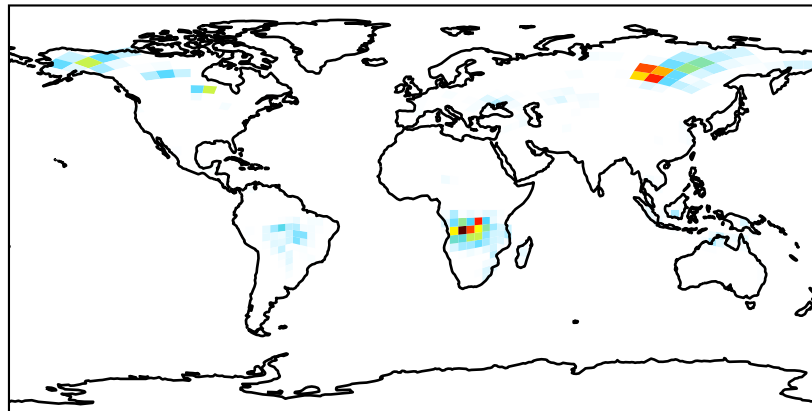


# EmisMEK\_BioBurn

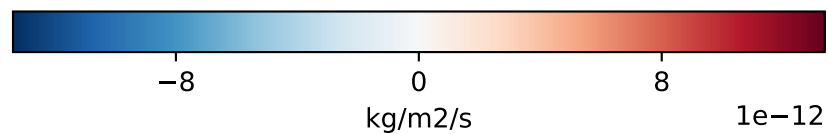
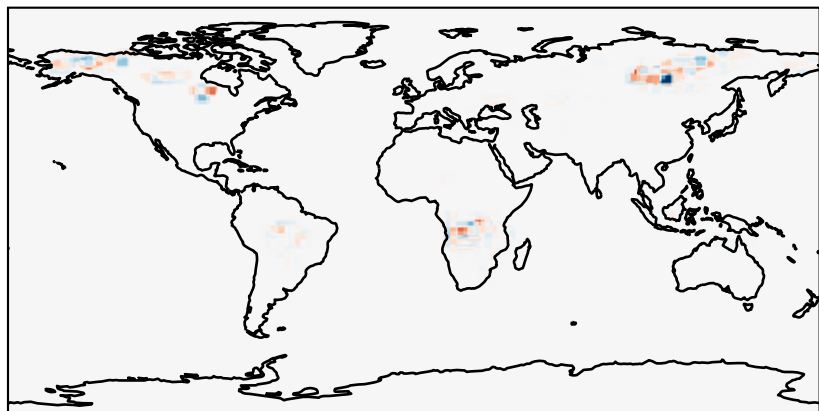
GCC\_14.2.0\_GEOS-FP (Ref)  
4.0x5.0



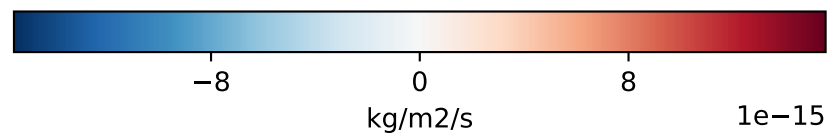
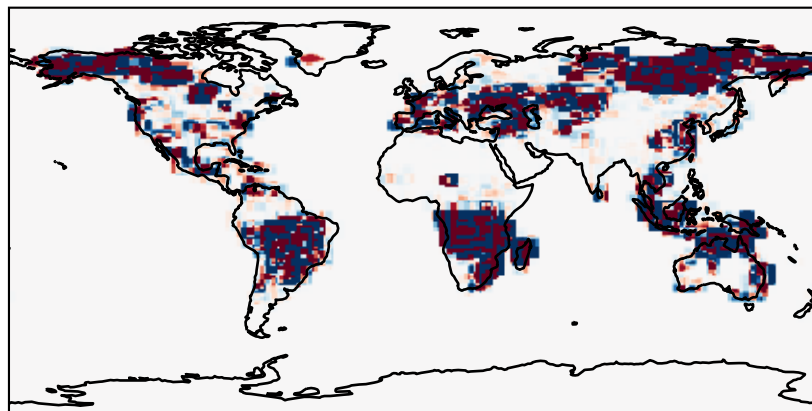
GCHP\_14.2.0\_GEOS-FP (Dev)  
c24



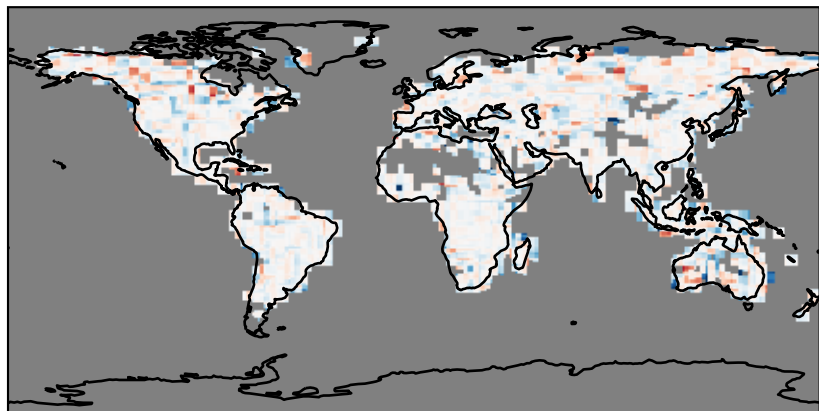
Difference (1x1.25)  
Dev - Ref, Dynamic Range



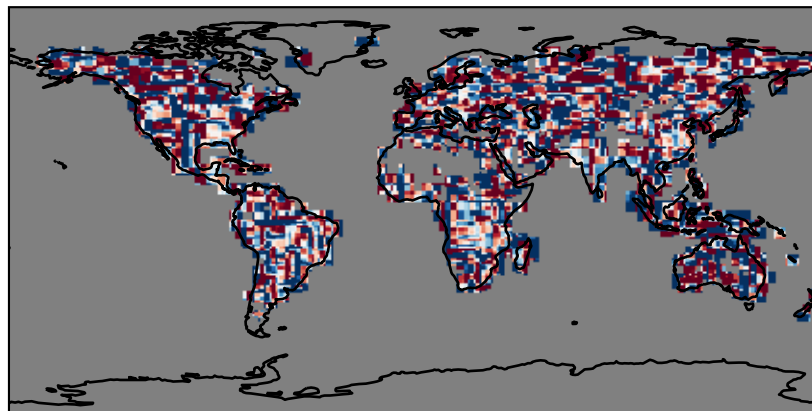
Difference (1x1.25)  
Dev - Ref, Restricted Range [5%,95%]



Ratio (1x1.25)  
Dev/Ref, Dynamic Range

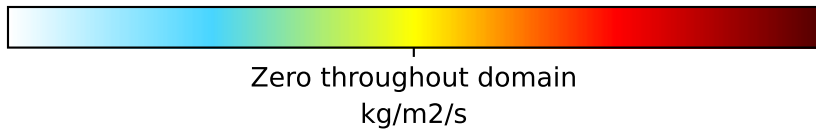
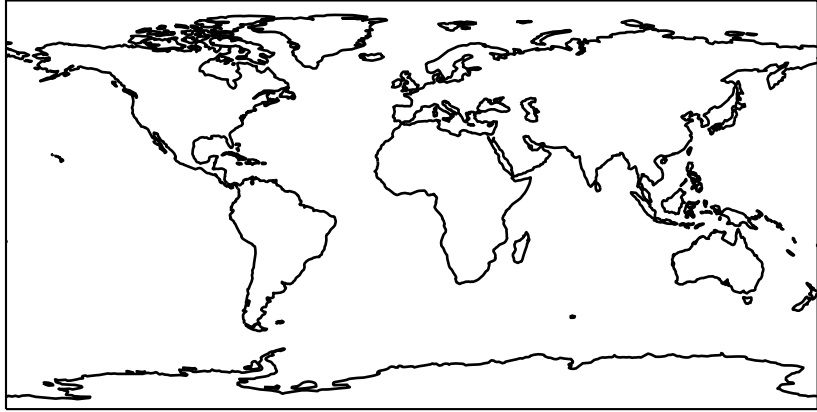


Ratio (1x1.25)  
Dev/Ref, Fixed Range

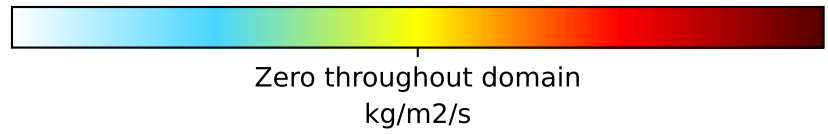
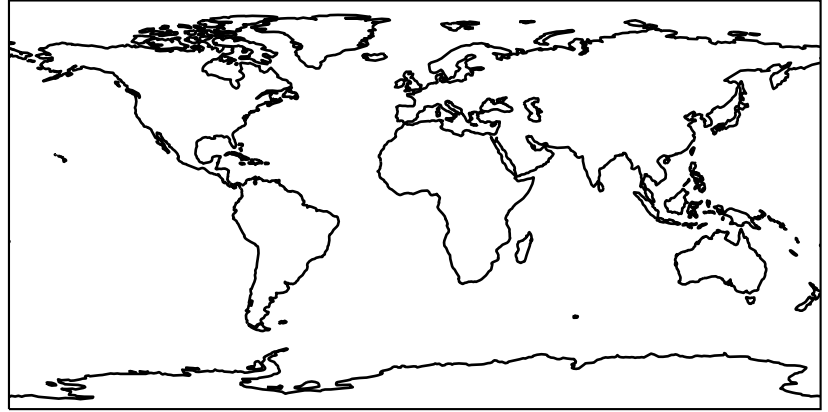


# EmisMEK\_Ship

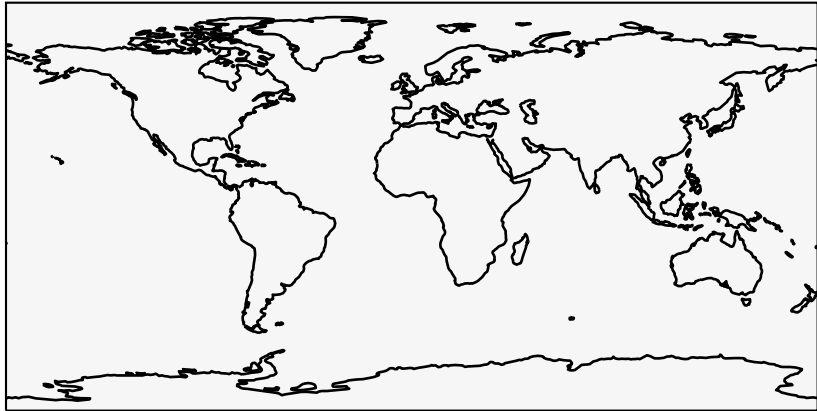
GCC\_14.2.0\_GEOS-FP (Ref)  
4.0x5.0



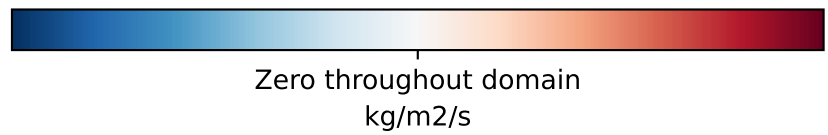
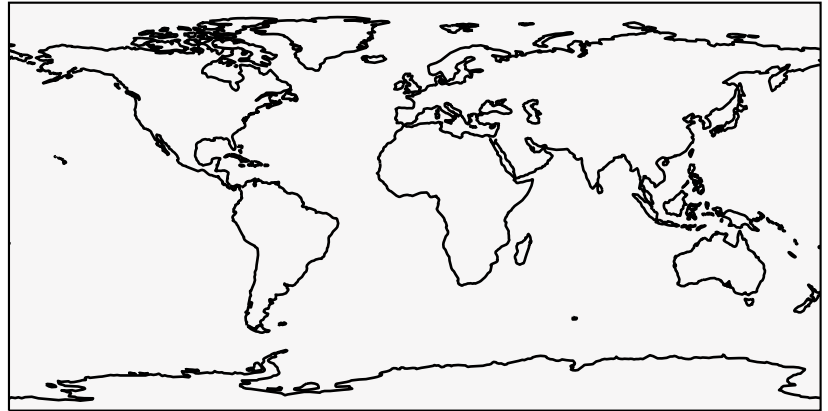
GCHP\_14.2.0\_GEOS-FP (Dev)  
c24



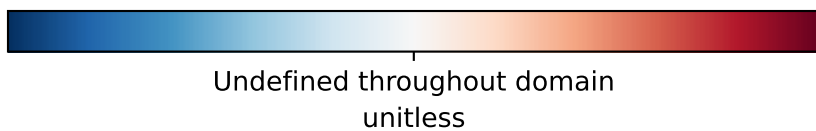
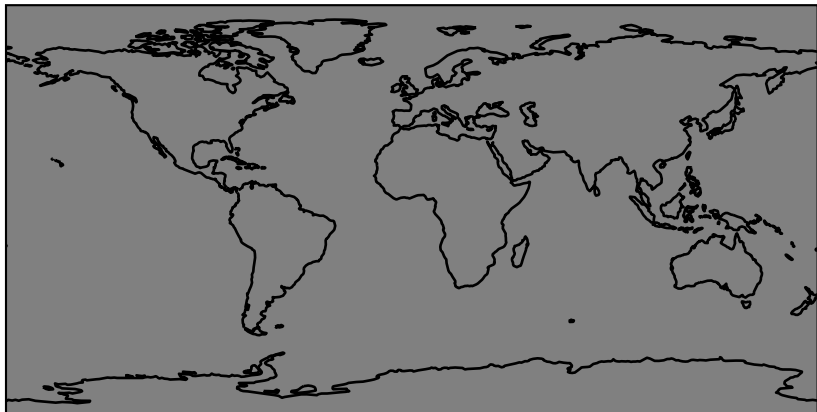
Difference (1x1.25)  
Dev - Ref, Dynamic Range



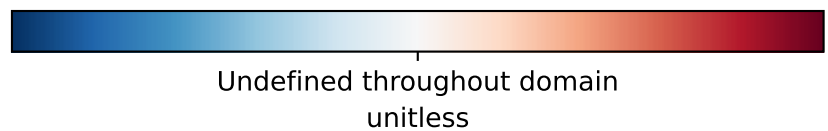
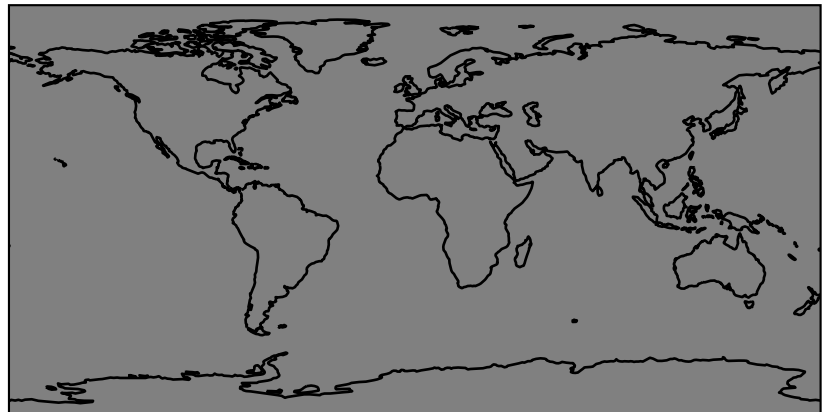
Difference (1x1.25)  
Dev - Ref, Restricted Range [5%,95%]



Ratio (1x1.25)  
Dev/Ref, Dynamic Range



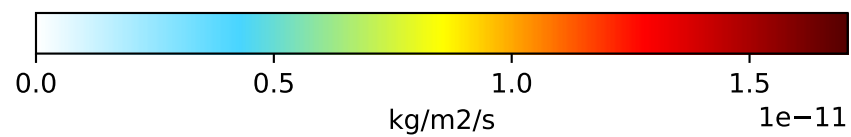
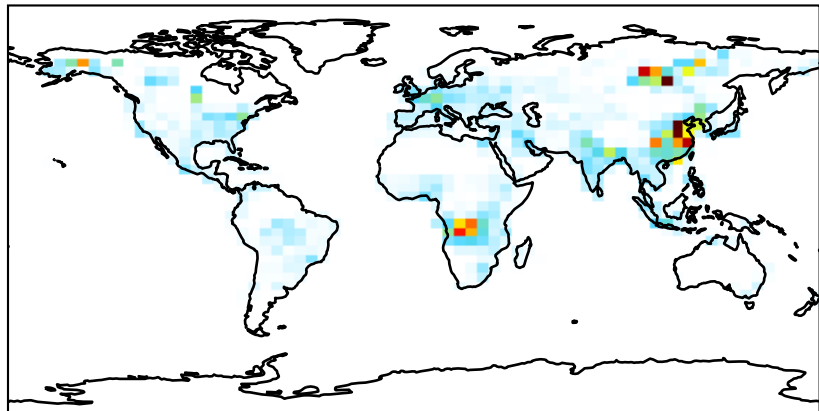
Ratio (1x1.25)  
Dev/Ref, Fixed Range



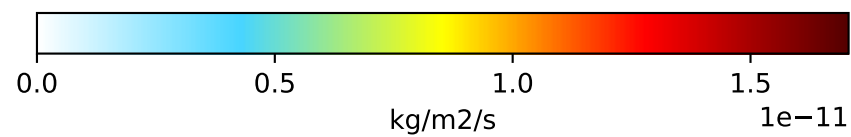
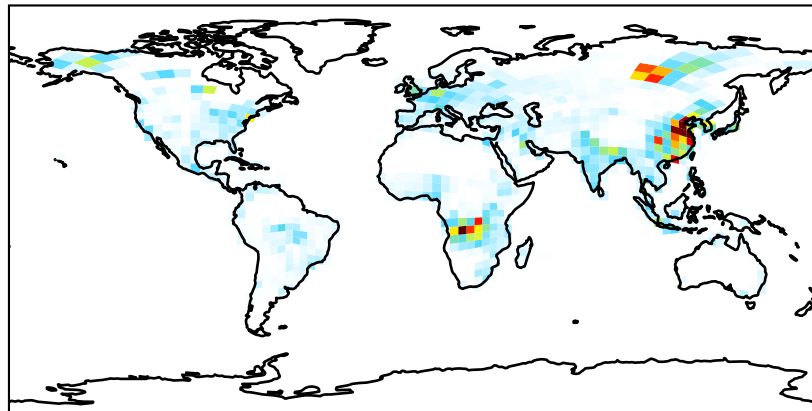


# EmisMEK\_Total

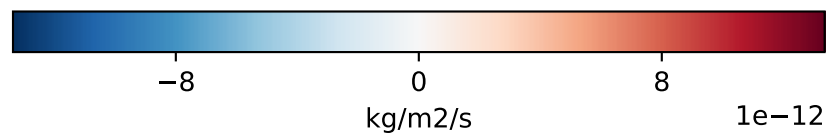
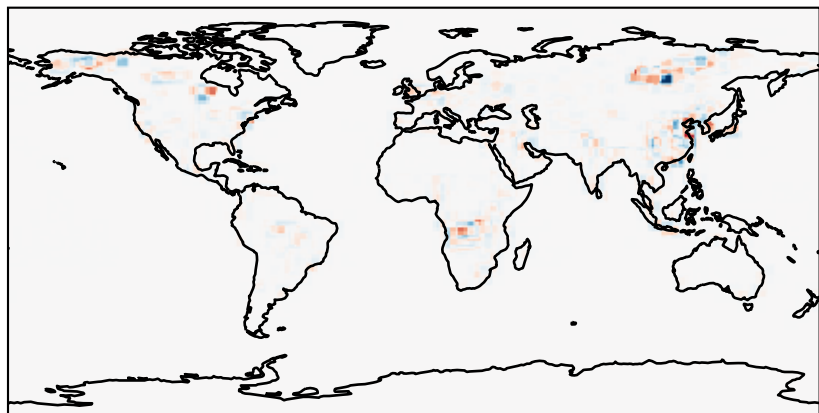
GCC\_14.2.0\_GEOS-FP (Ref)  
4.0x5.0



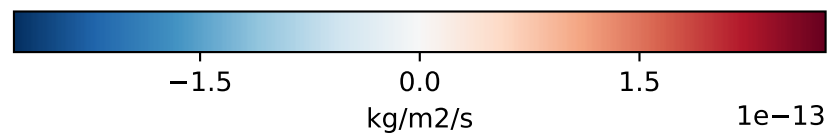
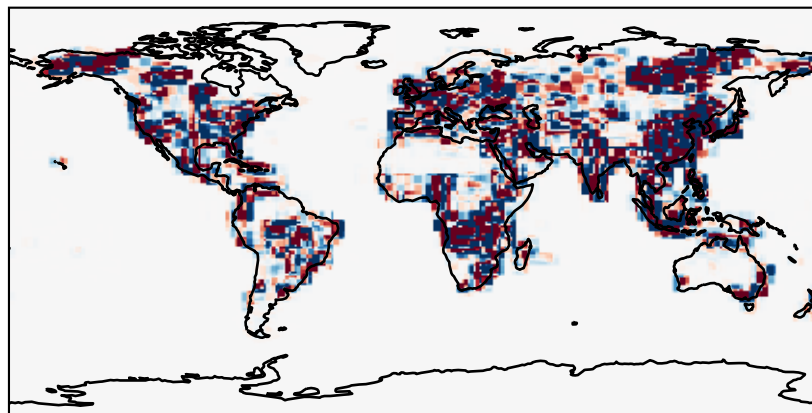
GCHP\_14.2.0\_GEOS-FP (Dev)  
c24



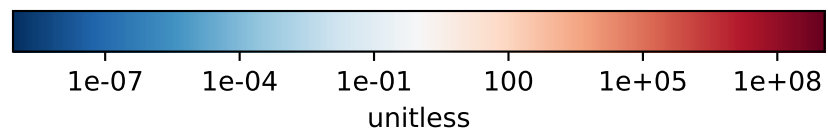
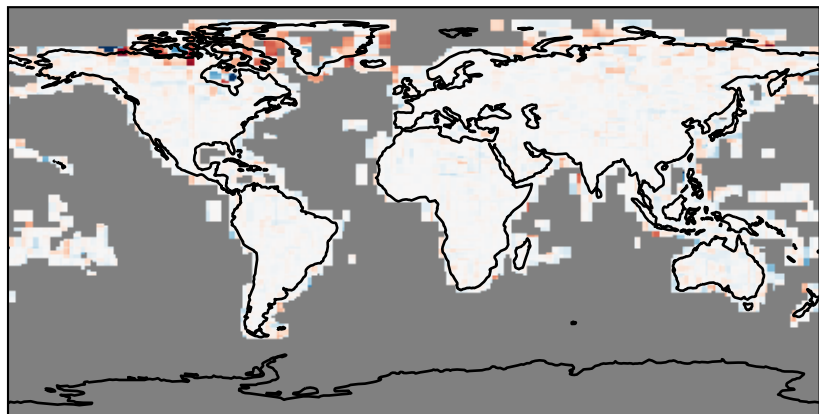
Difference (1x1.25)  
Dev - Ref, Dynamic Range



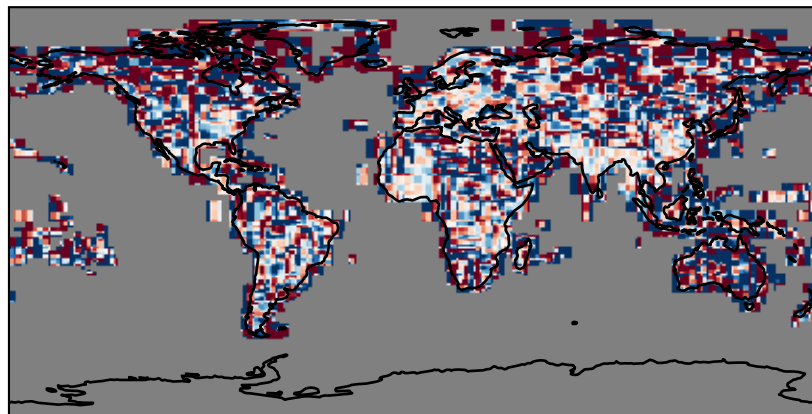
Difference (1x1.25)  
Dev - Ref, Restricted Range [5%,95%]



Ratio (1x1.25)  
Dev/Ref, Dynamic Range

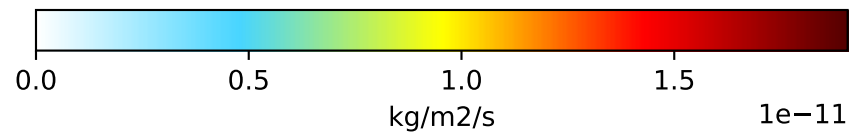
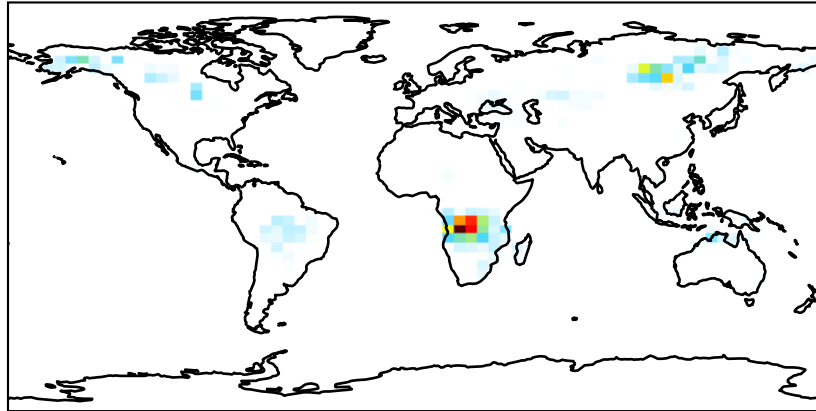


Ratio (1x1.25)  
Dev/Ref, Fixed Range

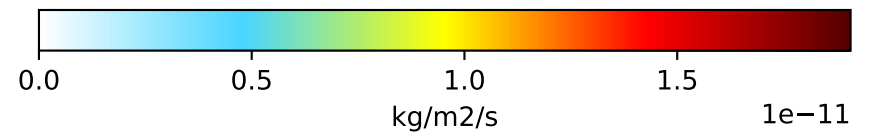
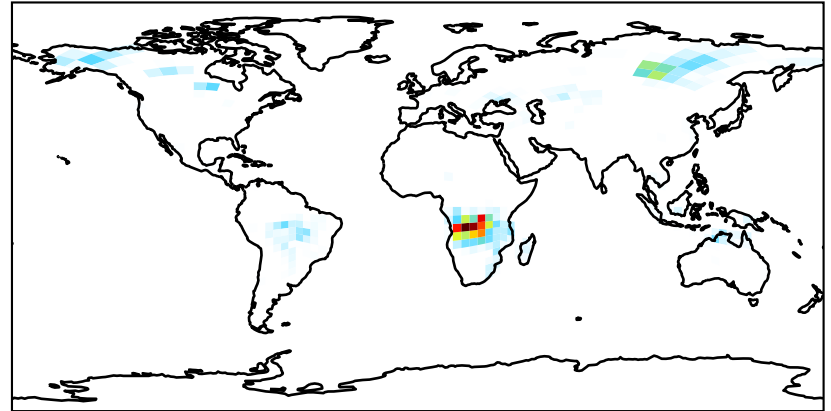


# EmisMVK\_BioBurn

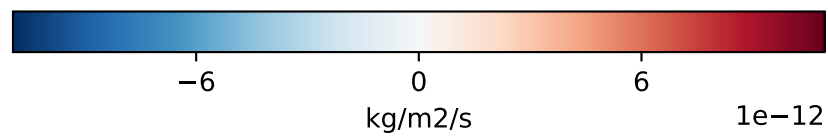
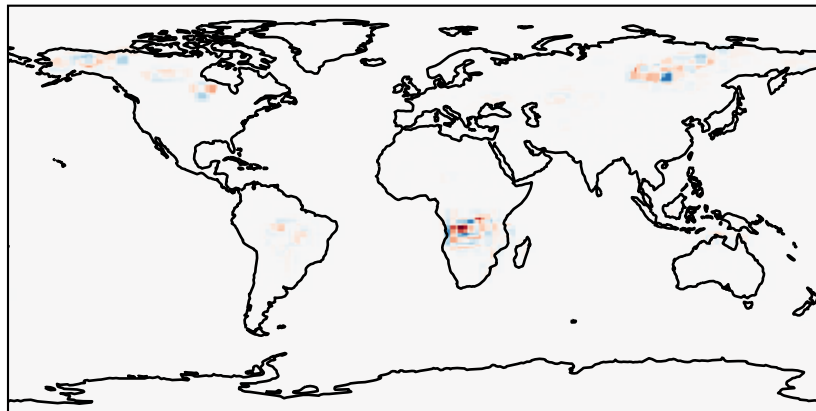
GCC\_14.2.0\_GEOS-FP (Ref)  
4.0x5.0



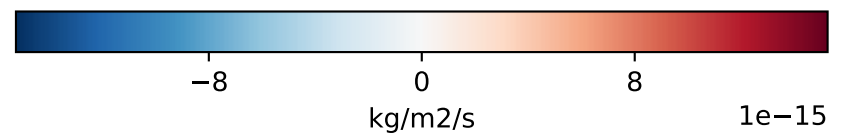
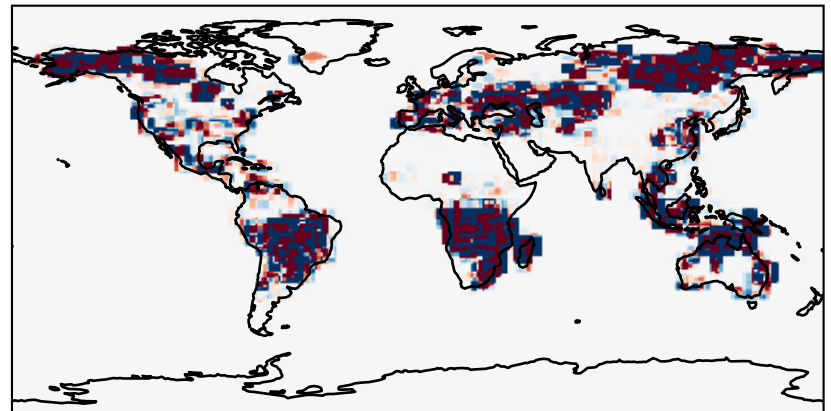
GCHP\_14.2.0\_GEOS-FP (Dev)  
c24



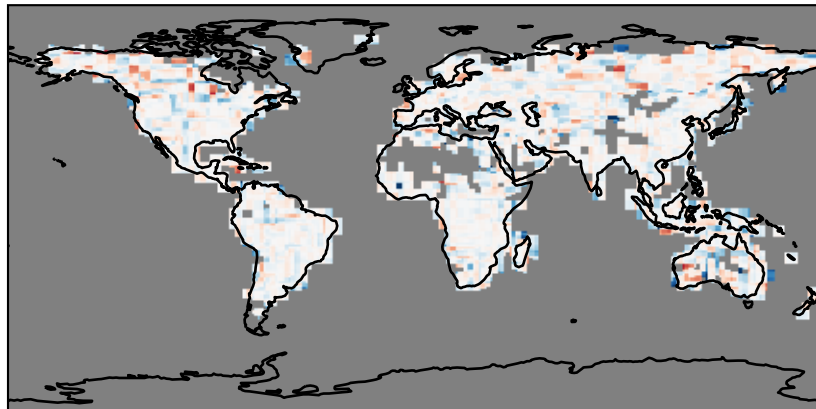
Difference (1x1.25)  
Dev - Ref, Dynamic Range



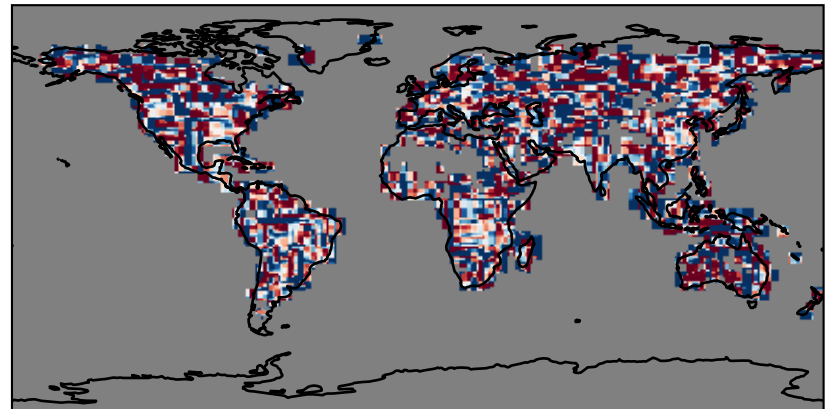
Difference (1x1.25)  
Dev - Ref, Restricted Range [5%,95%]



Ratio (1x1.25)  
Dev/Ref, Dynamic Range

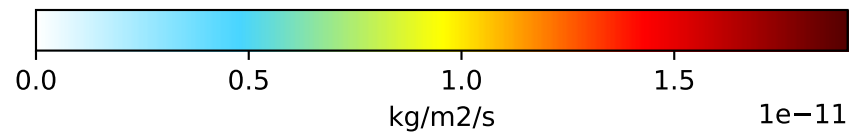
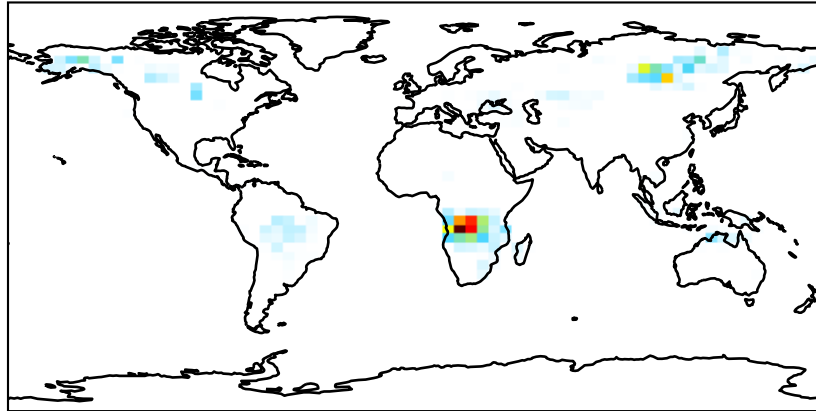


Ratio (1x1.25)  
Dev/Ref, Fixed Range

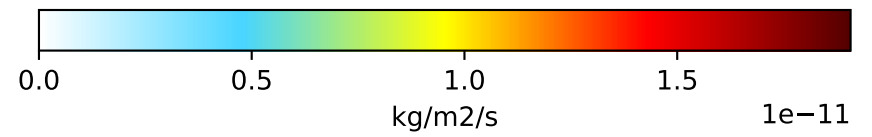
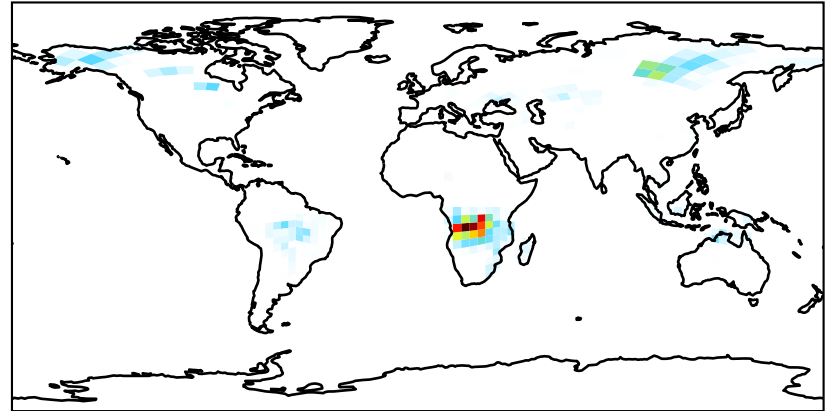


# EmisMVK\_Total

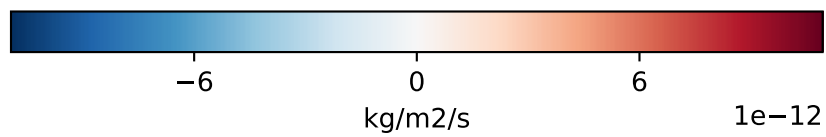
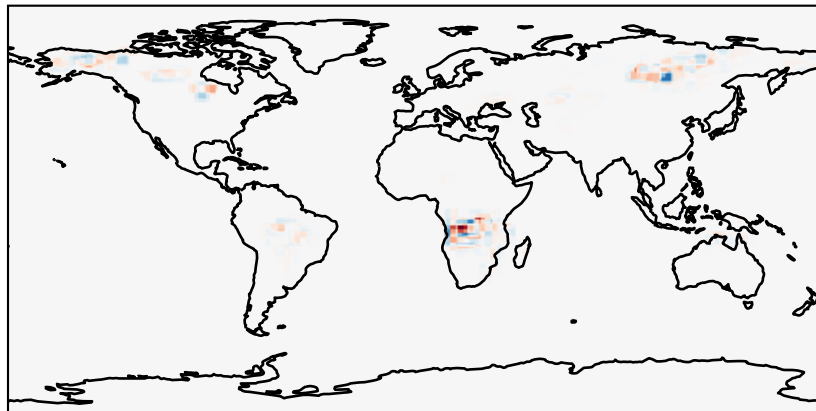
GCC\_14.2.0\_GEOS-FP (Ref)  
4.0x5.0



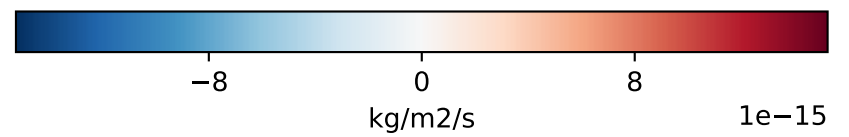
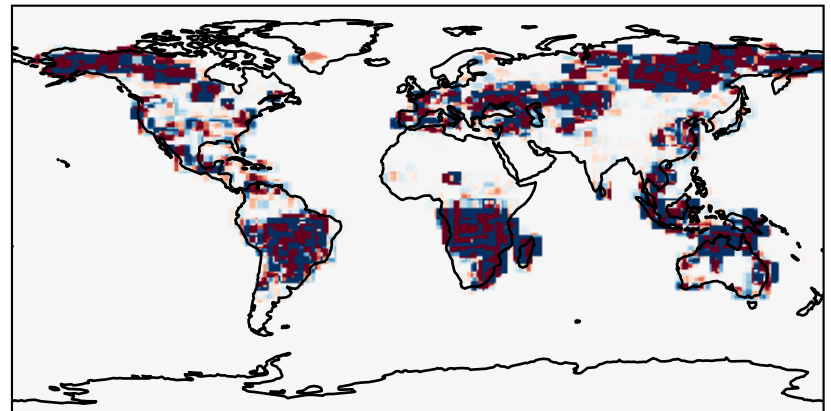
GCHP\_14.2.0\_GEOS-FP (Dev)  
c24



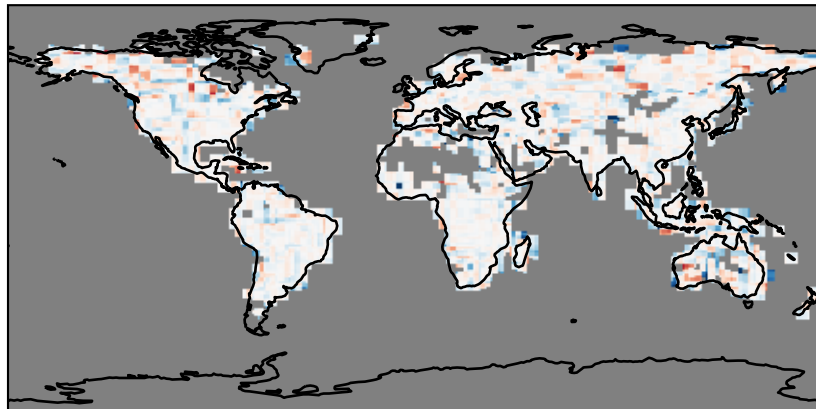
Difference (1x1.25)  
Dev - Ref, Dynamic Range



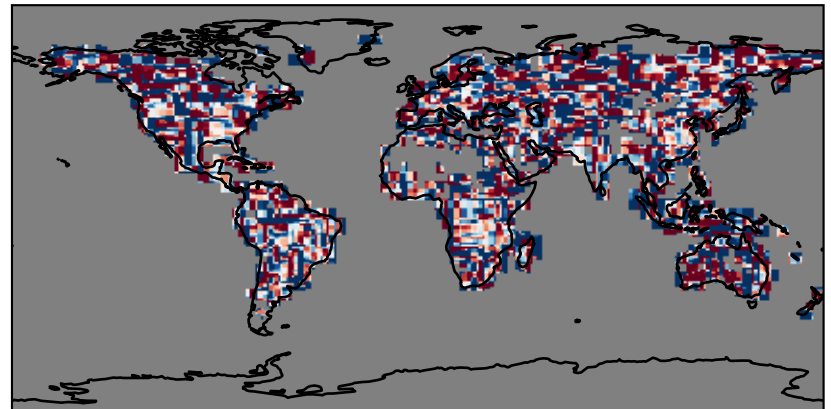
Difference (1x1.25)  
Dev - Ref, Restricted Range [5%,95%]



Ratio (1x1.25)  
Dev/Ref, Dynamic Range



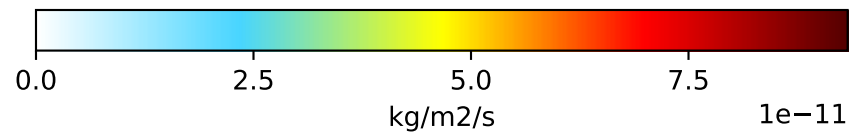
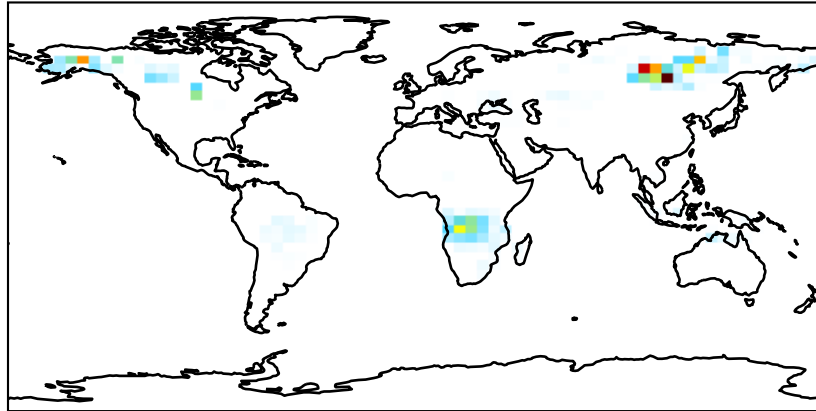
Ratio (1x1.25)  
Dev/Ref, Fixed Range



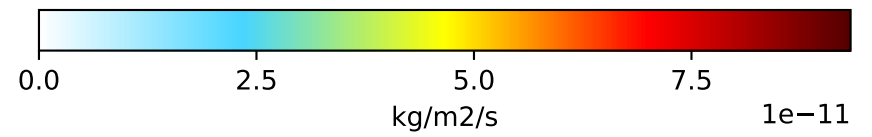
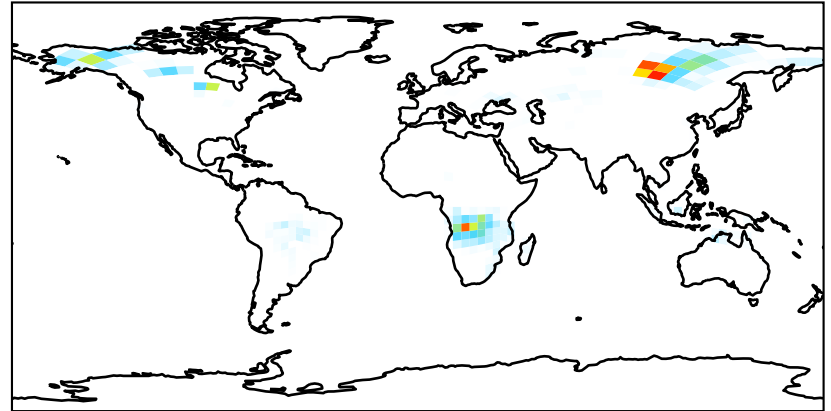


# EmisFURA\_BioBurn

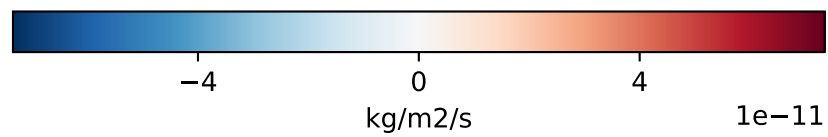
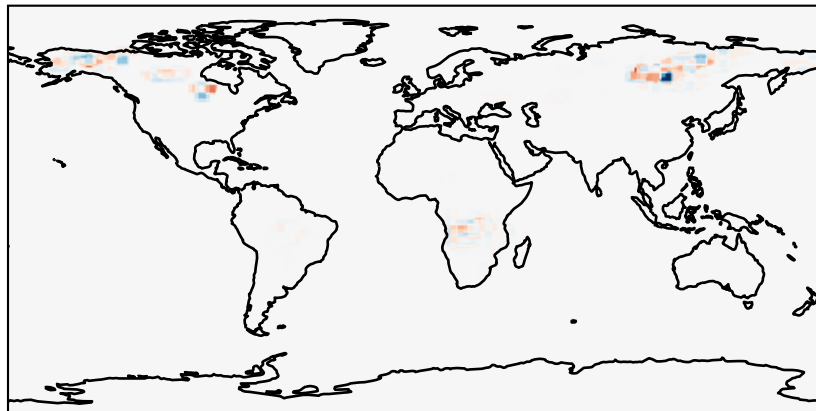
GCC\_14.2.0\_GEOS-FP (Ref)  
4.0x5.0



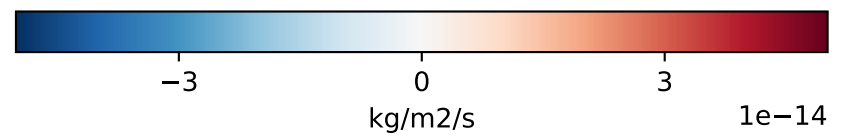
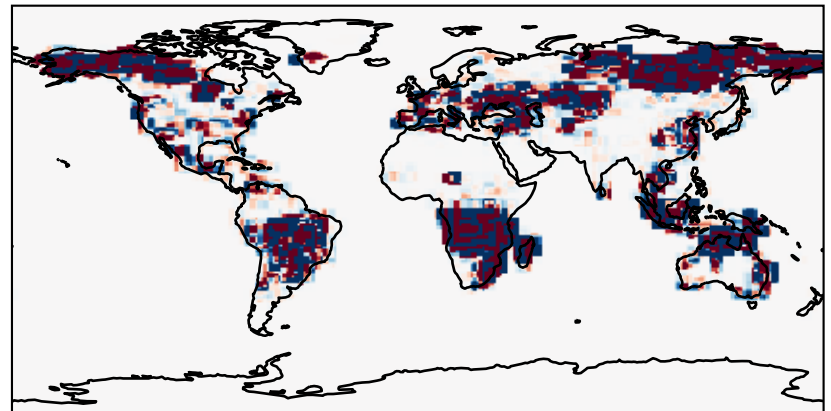
GCHP\_14.2.0\_GEOS-FP (Dev)  
c24



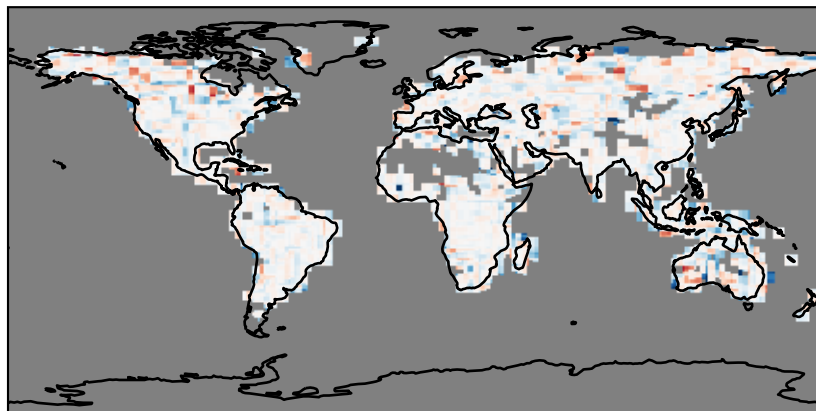
Difference (1x1.25)  
Dev - Ref, Dynamic Range



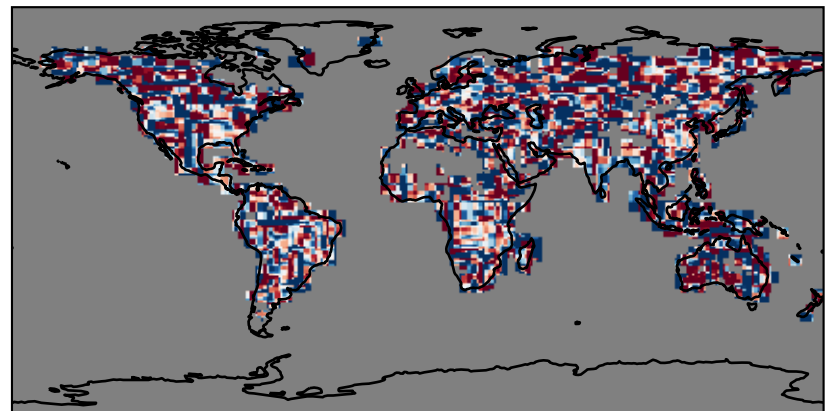
Difference (1x1.25)  
Dev - Ref, Restricted Range [5%,95%]



Ratio (1x1.25)  
Dev/Ref, Dynamic Range

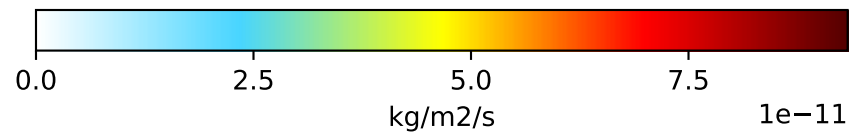
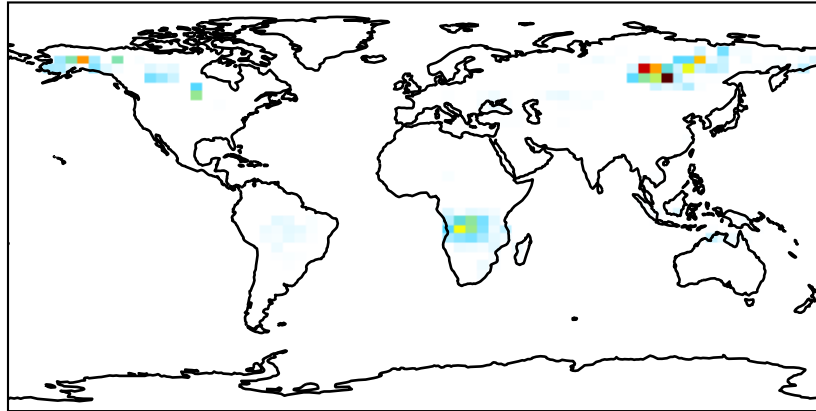


Ratio (1x1.25)  
Dev/Ref, Fixed Range

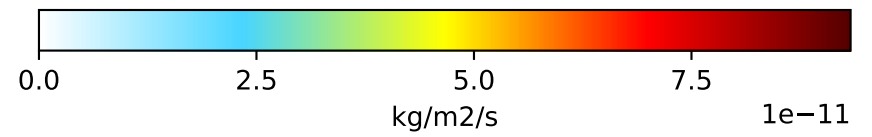
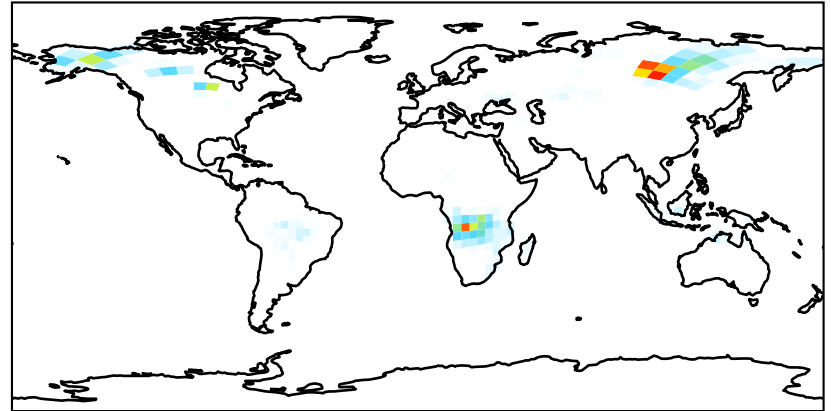


# EmisFURA\_Total

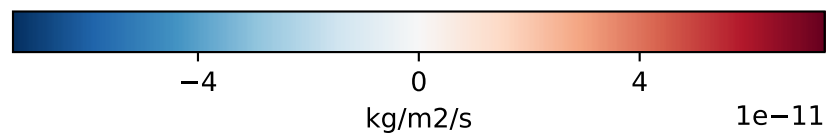
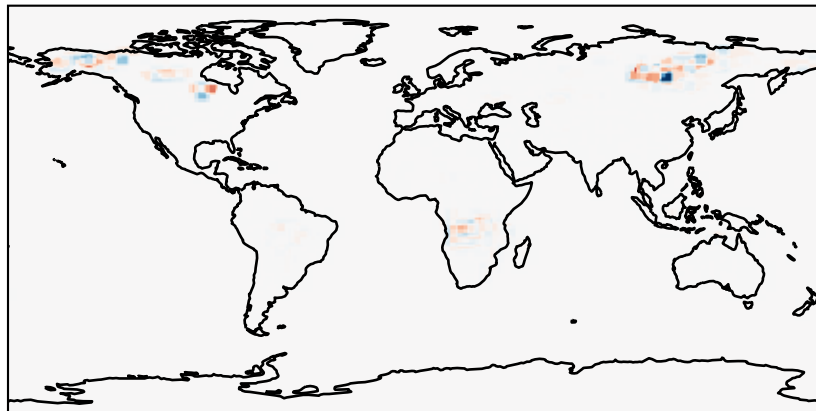
GCC\_14.2.0\_GEOS-FP (Ref)  
4.0x5.0



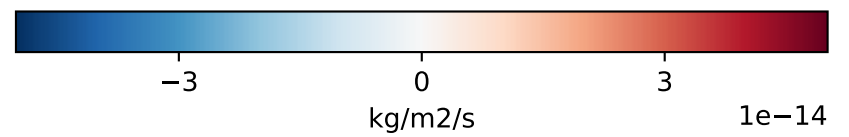
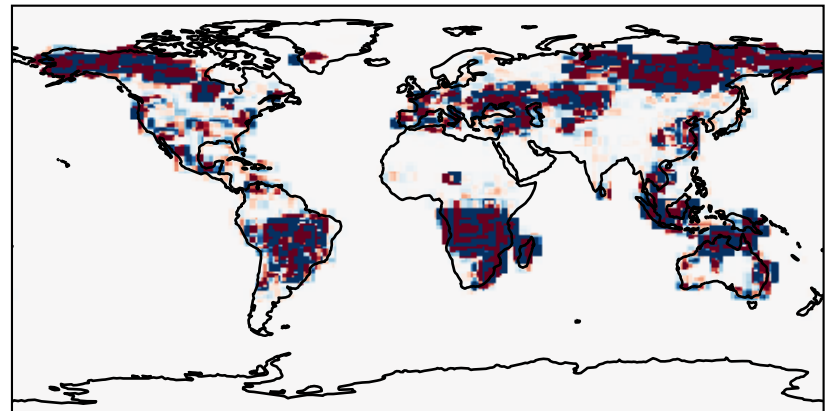
GCHP\_14.2.0\_GEOS-FP (Dev)  
c24



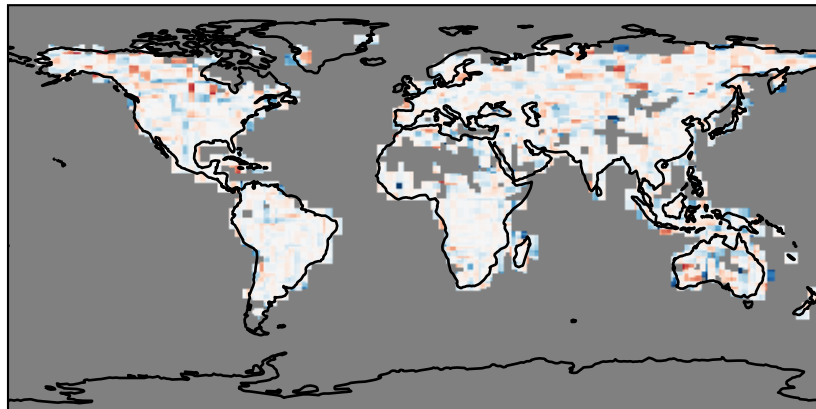
Difference (1x1.25)  
Dev - Ref, Dynamic Range



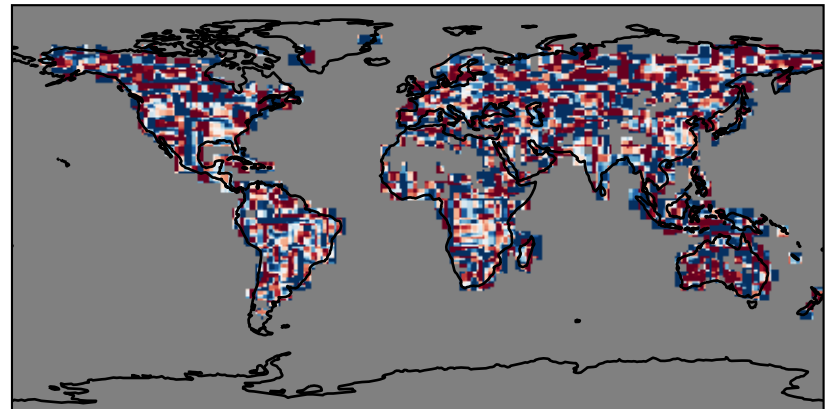
Difference (1x1.25)  
Dev - Ref, Restricted Range [5%,95%]



Ratio (1x1.25)  
Dev/Ref, Dynamic Range

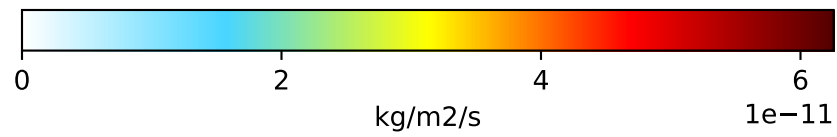
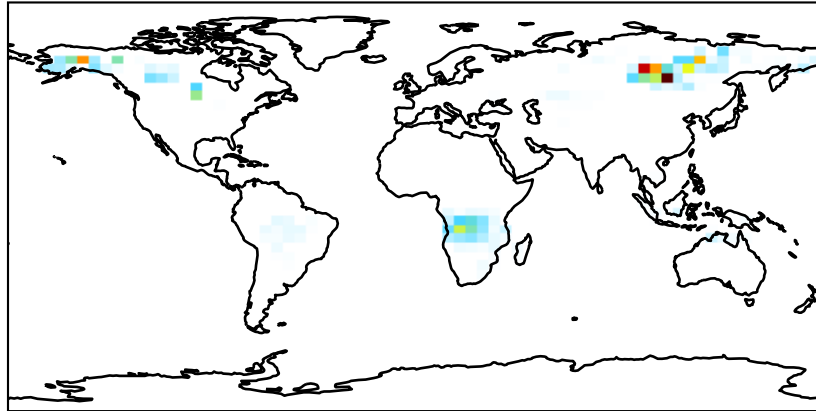


Ratio (1x1.25)  
Dev/Ref, Fixed Range

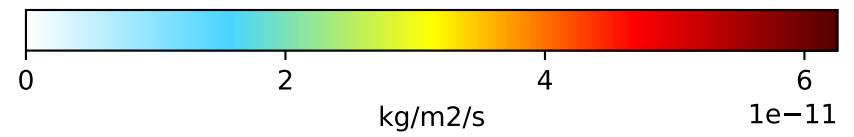
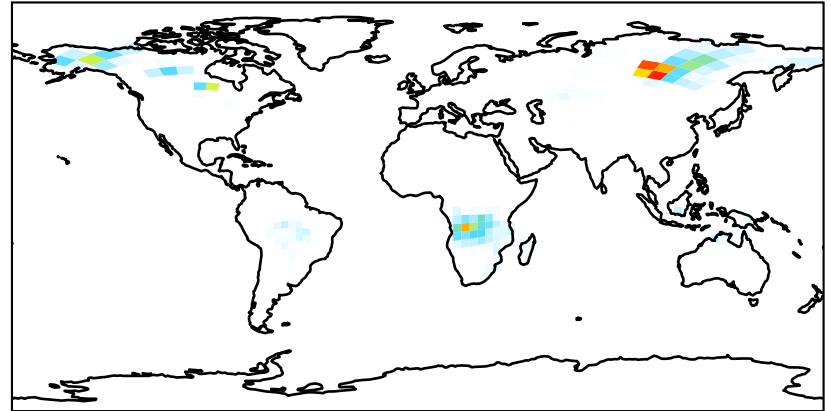


# EmisGLYX\_BioBurn

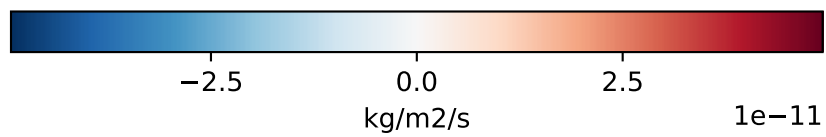
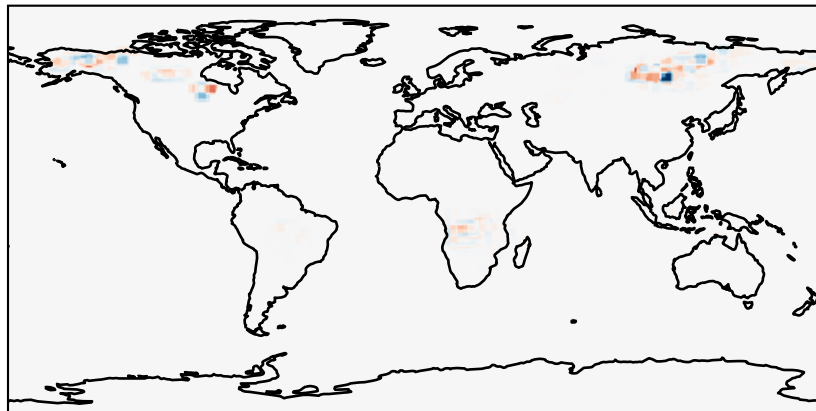
GCC\_14.2.0\_GEOS-FP (Ref)  
4.0x5.0



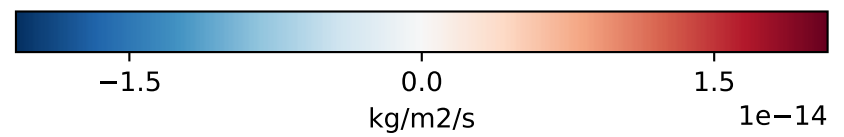
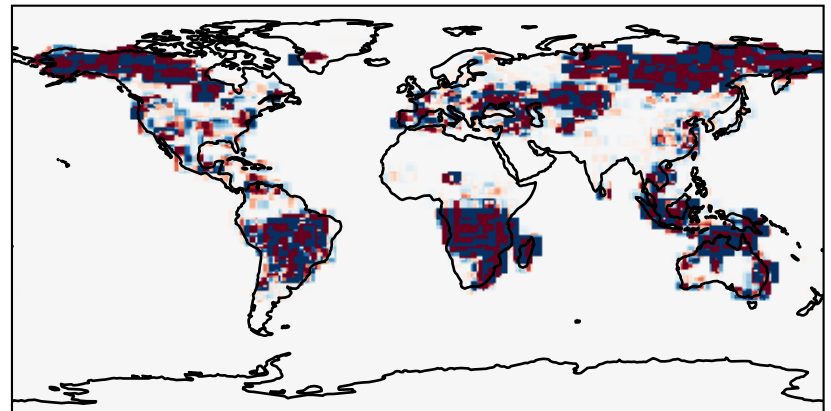
GCHP\_14.2.0\_GEOS-FP (Dev)  
c24



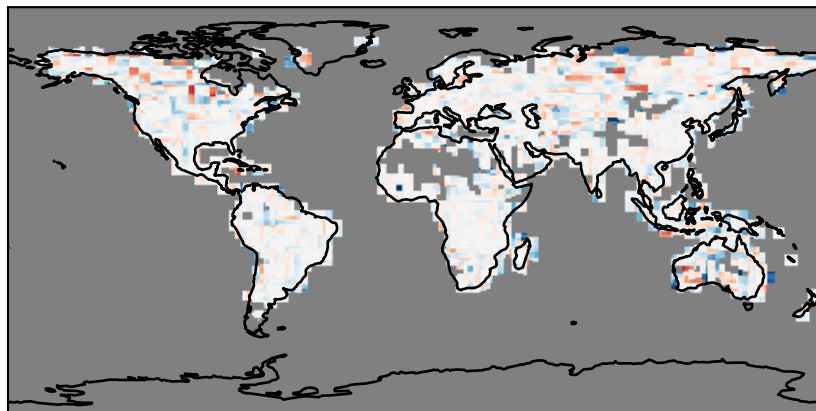
Difference (1x1.25)  
Dev - Ref, Dynamic Range



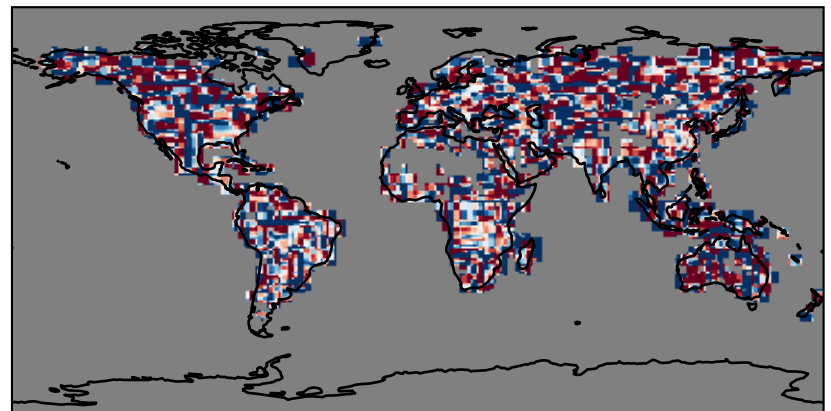
Difference (1x1.25)  
Dev - Ref, Restricted Range [5%,95%]



Ratio (1x1.25)  
Dev/Ref, Dynamic Range



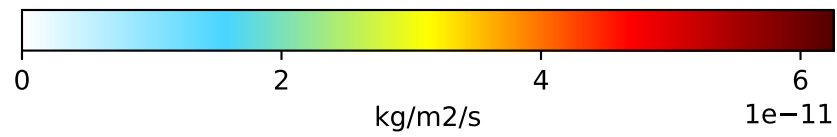
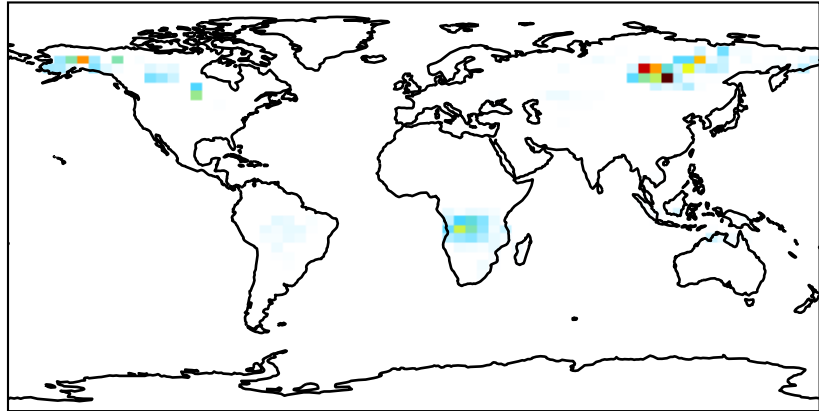
Ratio (1x1.25)  
Dev/Ref, Fixed Range



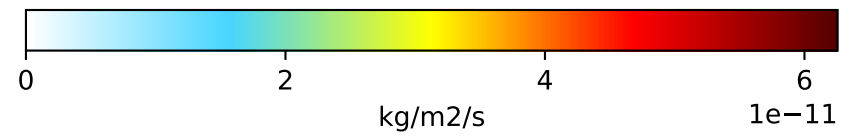
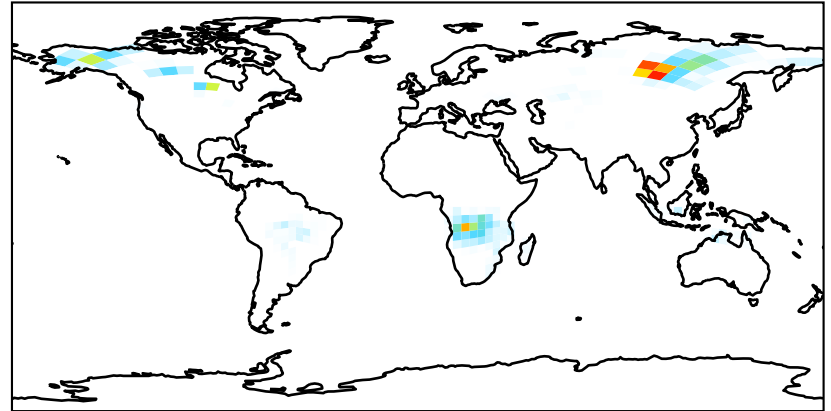


# EmisGLYX\_Total

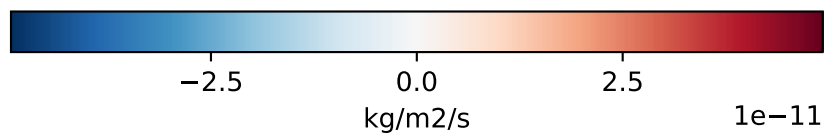
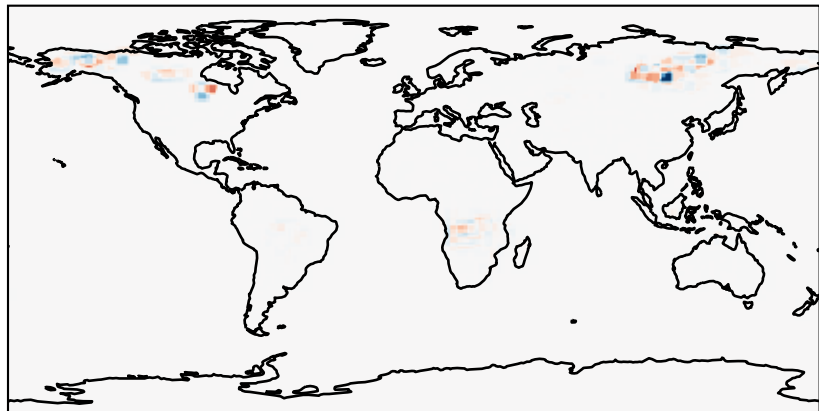
GCC\_14.2.0\_GEOS-FP (Ref)  
4.0x5.0



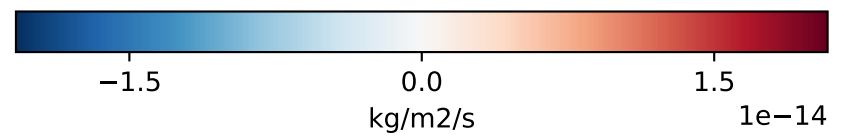
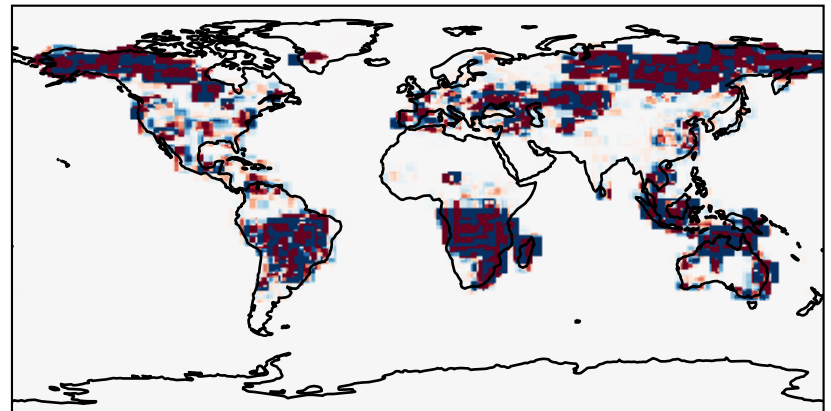
GCHP\_14.2.0\_GEOS-FP (Dev)  
c24



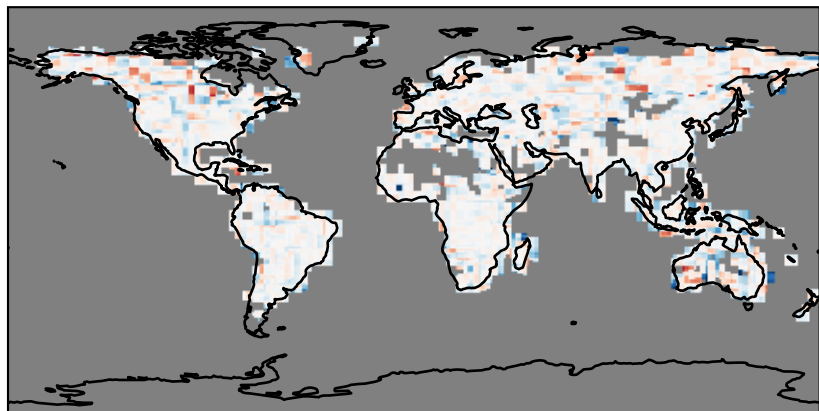
Difference (1x1.25)  
Dev - Ref, Dynamic Range



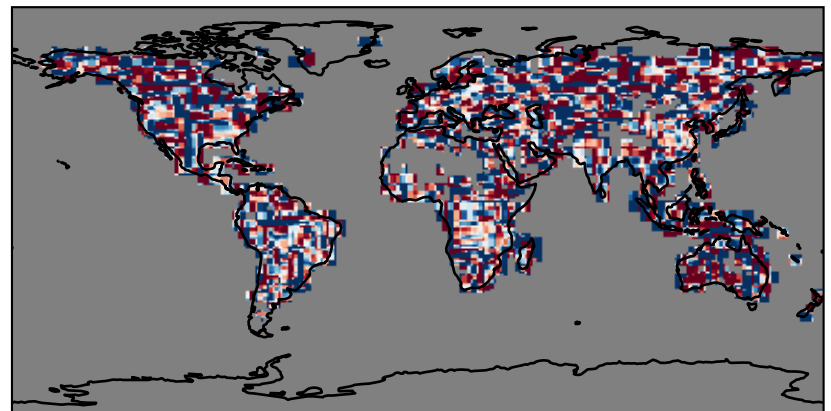
Difference (1x1.25)  
Dev - Ref, Restricted Range [5%,95%]



Ratio (1x1.25)  
Dev/Ref, Dynamic Range

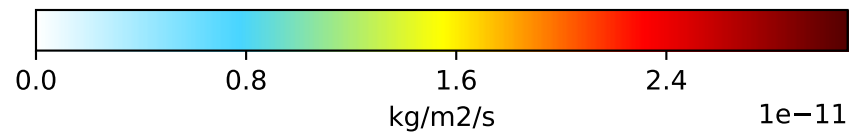
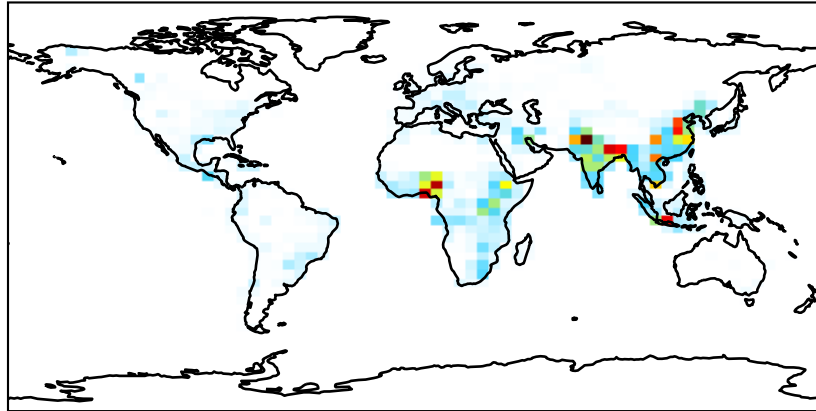


Ratio (1x1.25)  
Dev/Ref, Fixed Range

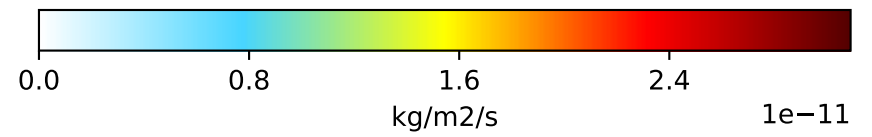
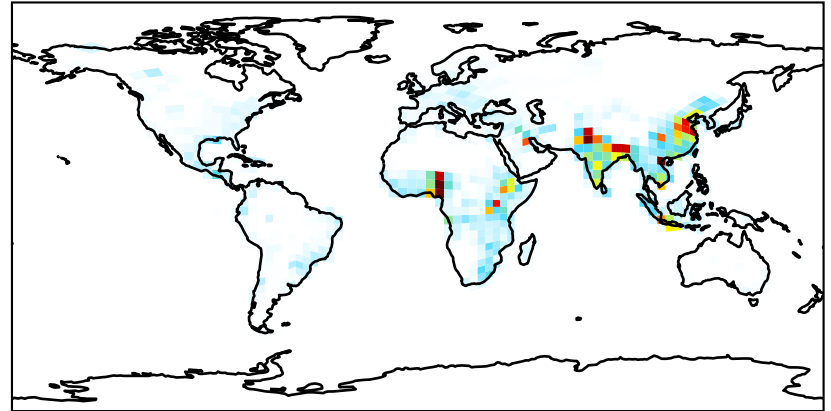


# EmisHCOOH\_Anthro

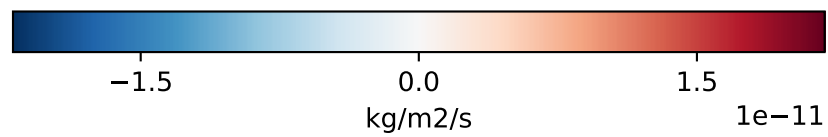
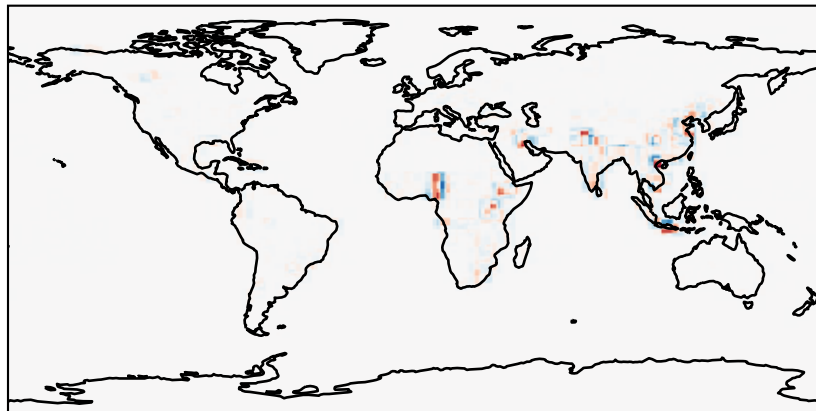
GCC\_14.2.0\_GEOS-FP (Ref)  
4.0x5.0



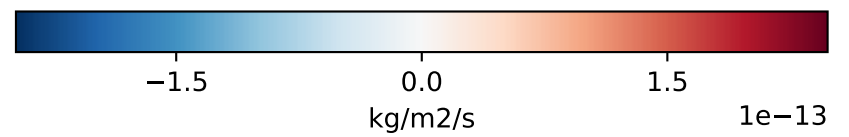
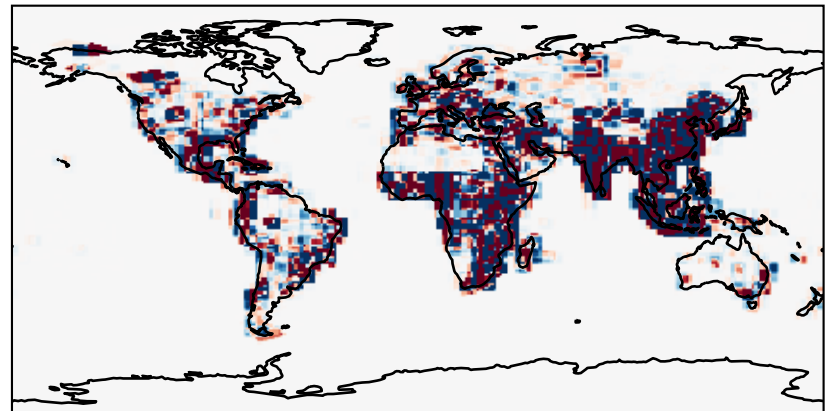
GCHP\_14.2.0\_GEOS-FP (Dev)  
c24



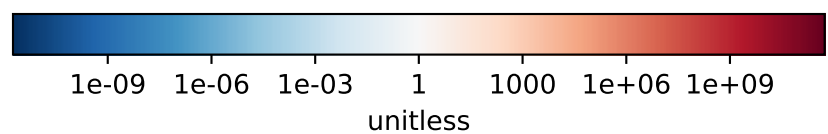
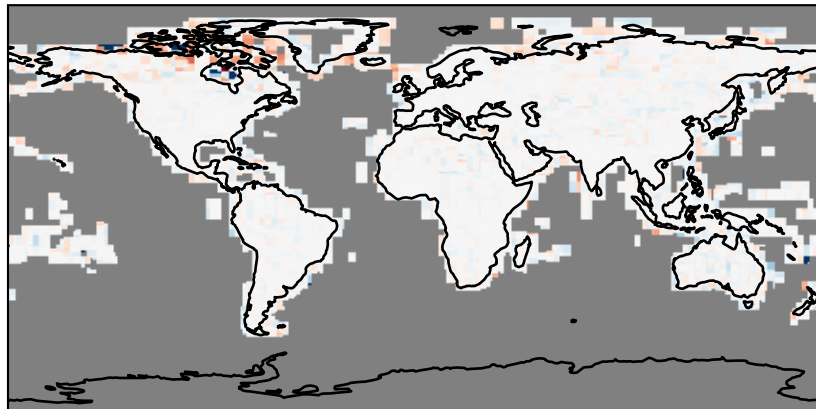
Difference (1x1.25)  
Dev - Ref, Dynamic Range



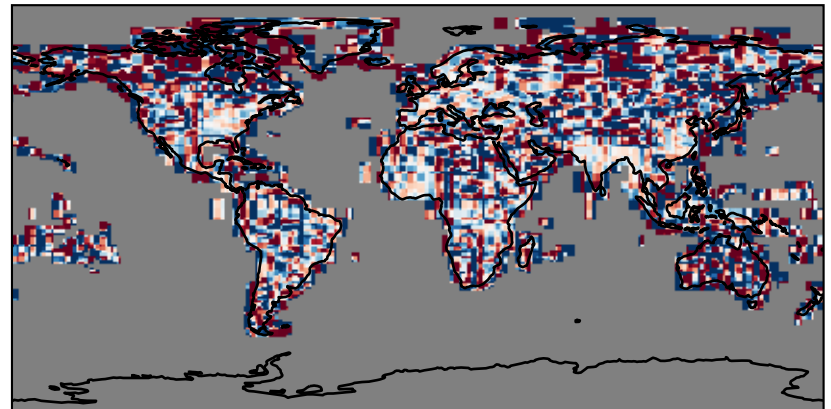
Difference (1x1.25)  
Dev - Ref, Restricted Range [5%,95%]



Ratio (1x1.25)  
Dev/Ref, Dynamic Range



Ratio (1x1.25)  
Dev/Ref, Fixed Range



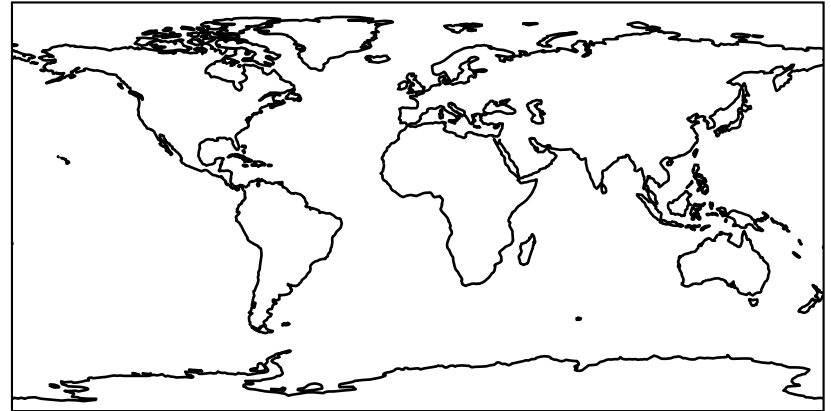
# EmisHCOOH\_Ship

GCC\_14.2.0\_GEOS-FP (Ref)  
4.0x5.0



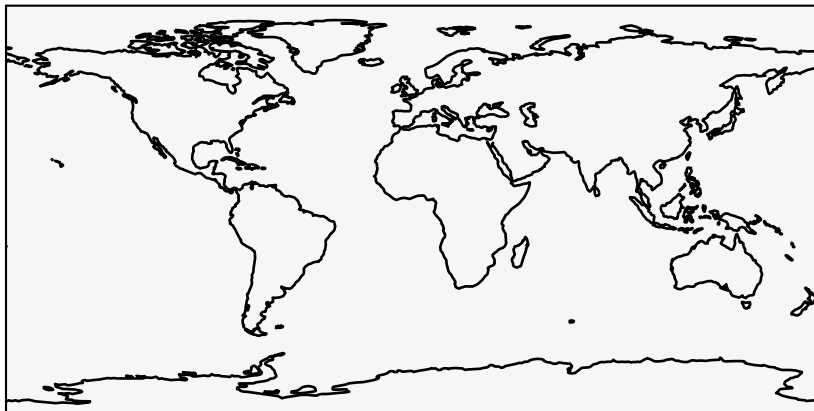
Zero throughout domain  
kg/m2/s

GCHP\_14.2.0\_GEOS-FP (Dev)  
c24



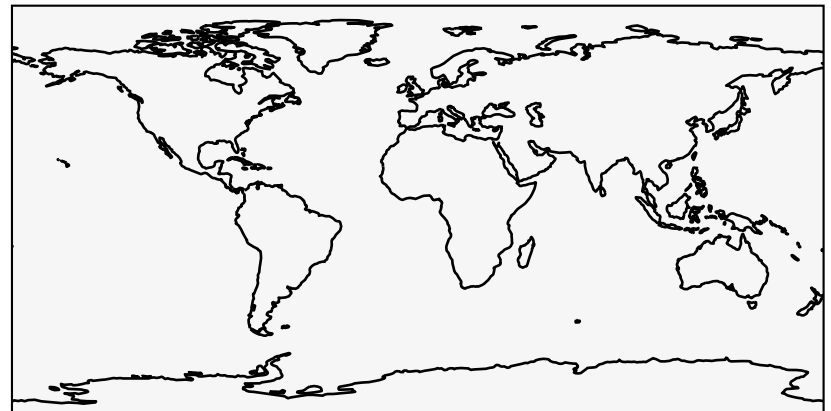
Zero throughout domain  
kg/m2/s

Difference (1x1.25)  
Dev - Ref, Dynamic Range



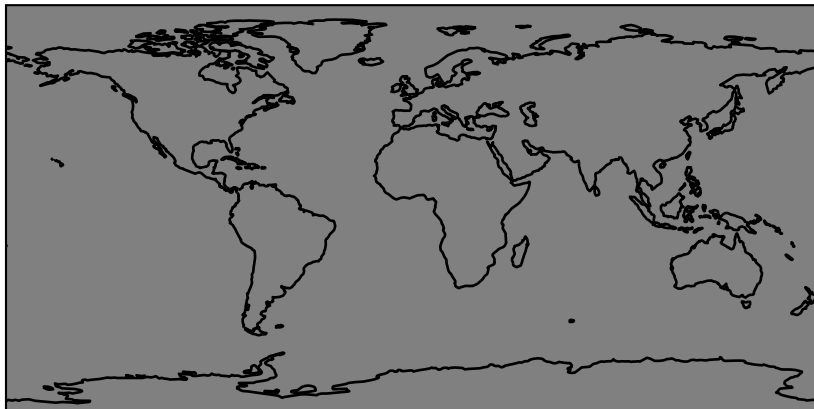
Zero throughout domain  
kg/m2/s

Difference (1x1.25)  
Dev - Ref, Restricted Range [5%,95%]



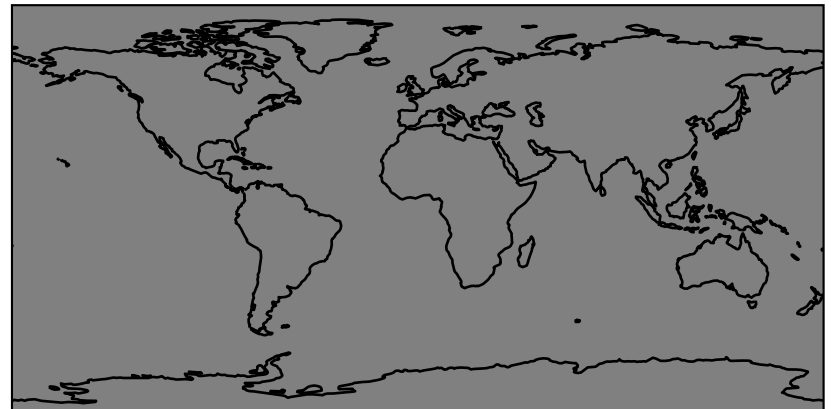
Zero throughout domain  
kg/m2/s

Ratio (1x1.25)  
Dev/Ref, Dynamic Range



Undefined throughout domain  
unitless

Ratio (1x1.25)  
Dev/Ref, Fixed Range

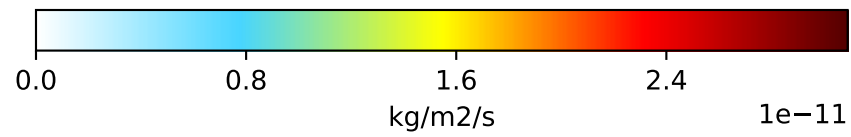
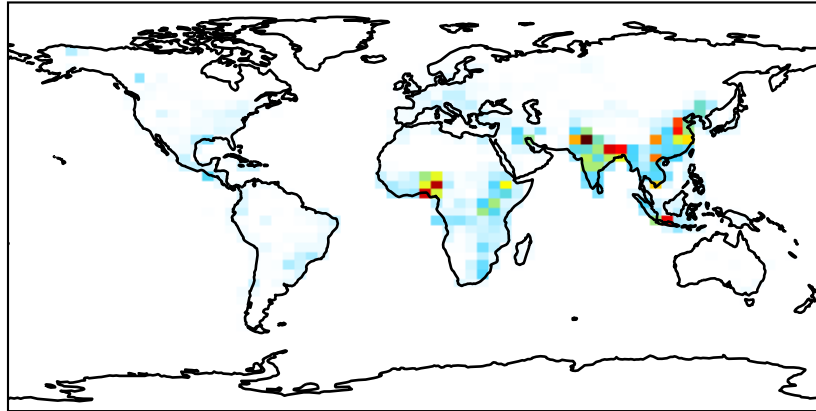


Undefined throughout domain  
unitless

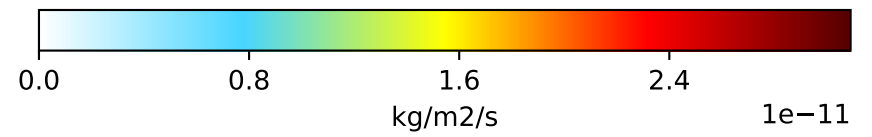
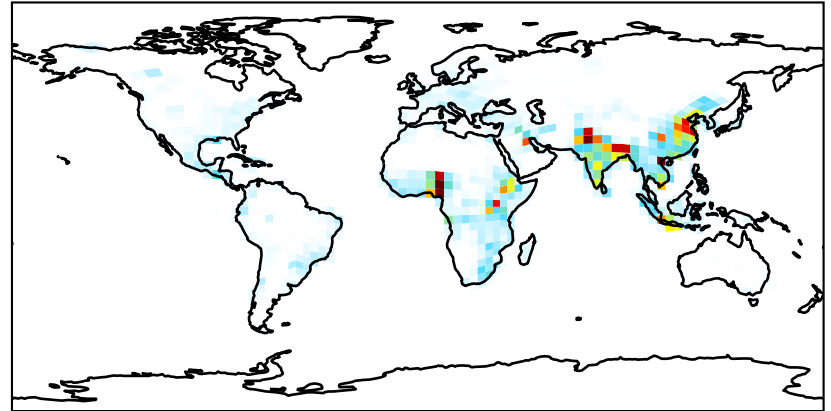


# EmisHCOOH\_Total

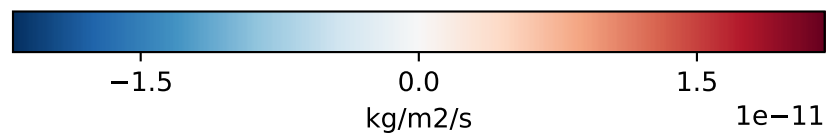
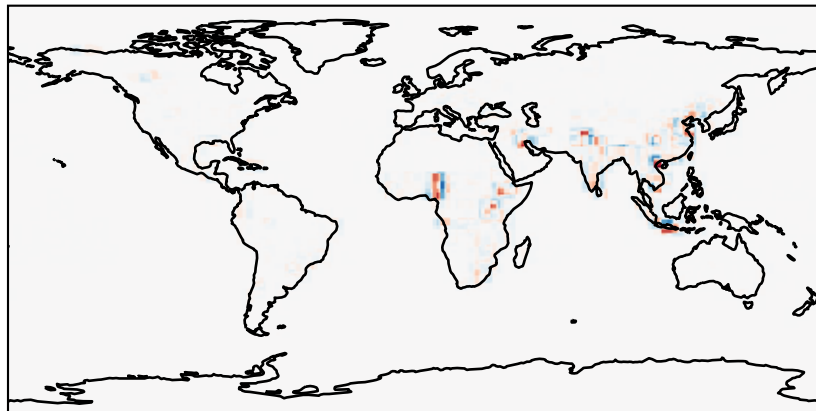
GCC\_14.2.0\_GEOS-FP (Ref)  
4.0x5.0



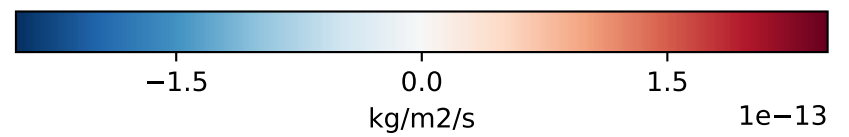
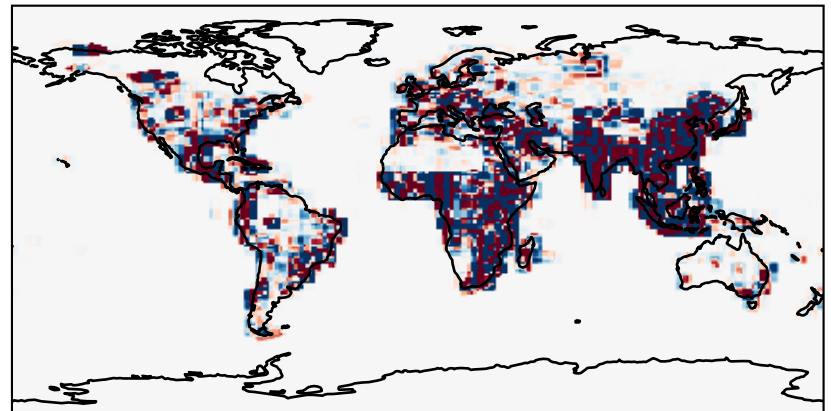
GCHP\_14.2.0\_GEOS-FP (Dev)  
c24



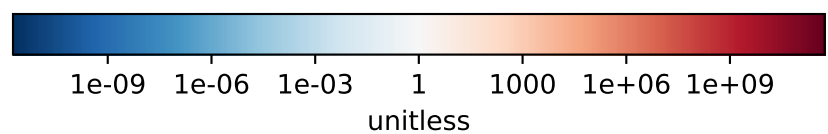
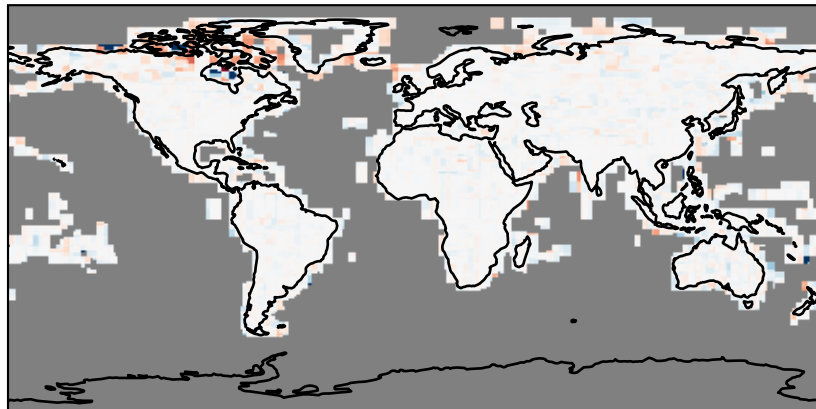
Difference (1x1.25)  
Dev - Ref, Dynamic Range



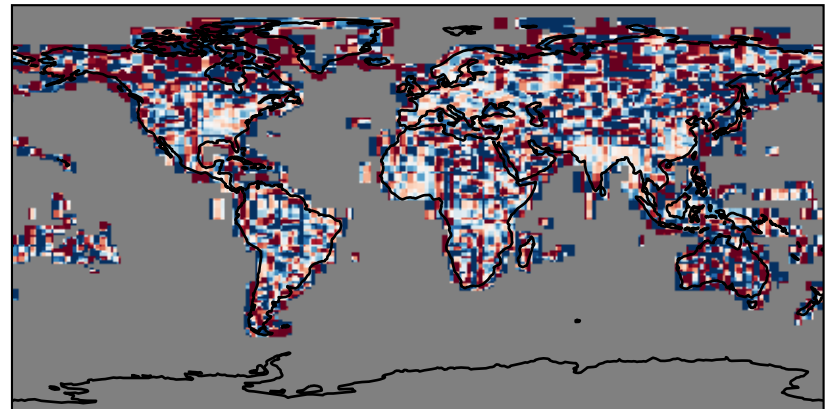
Difference (1x1.25)  
Dev - Ref, Restricted Range [5%,95%]



Ratio (1x1.25)  
Dev/Ref, Dynamic Range

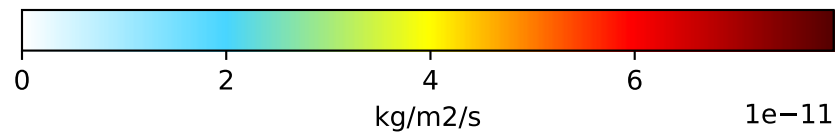
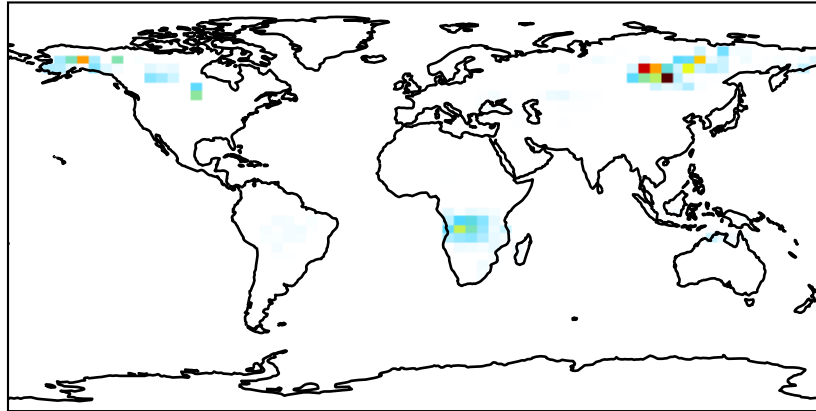


Ratio (1x1.25)  
Dev/Ref, Fixed Range

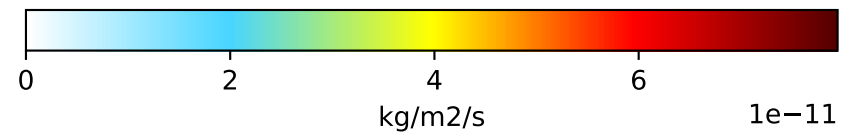
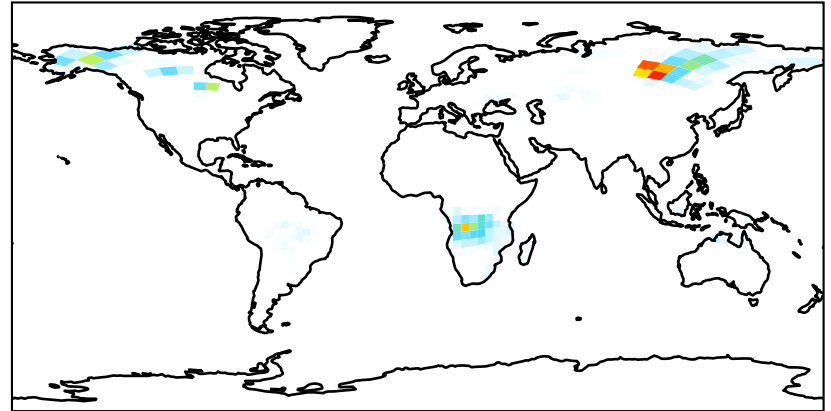


# EmisPHEN\_BioBurn

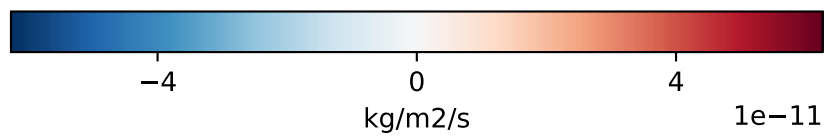
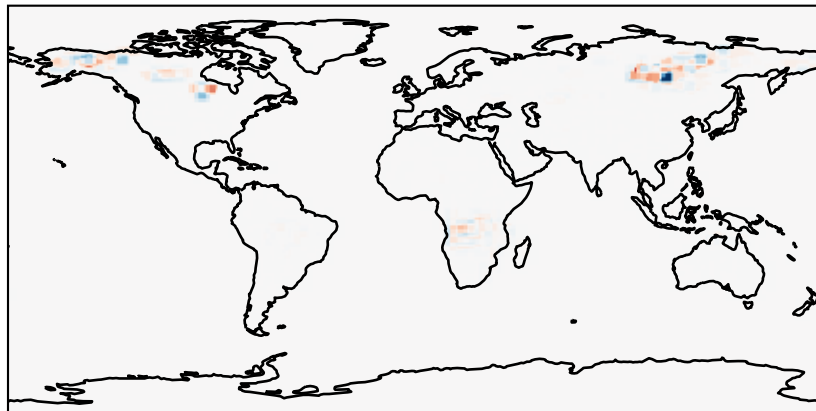
GCC\_14.2.0\_GEOS-FP (Ref)  
4.0x5.0



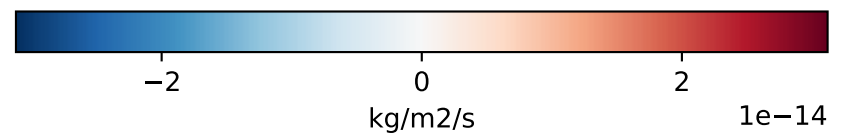
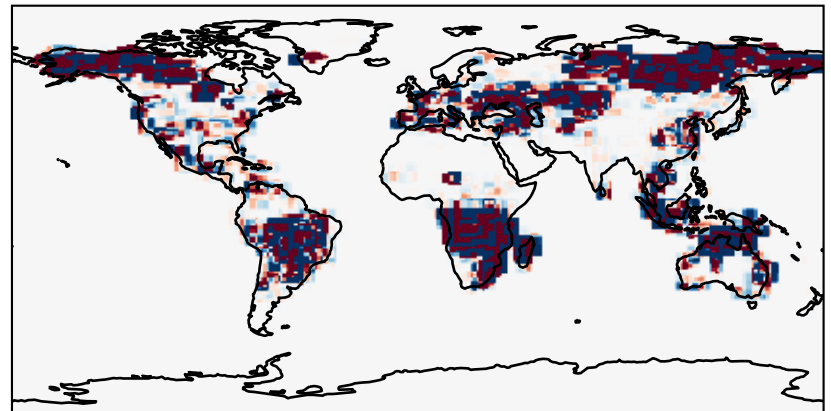
GCHP\_14.2.0\_GEOS-FP (Dev)  
c24



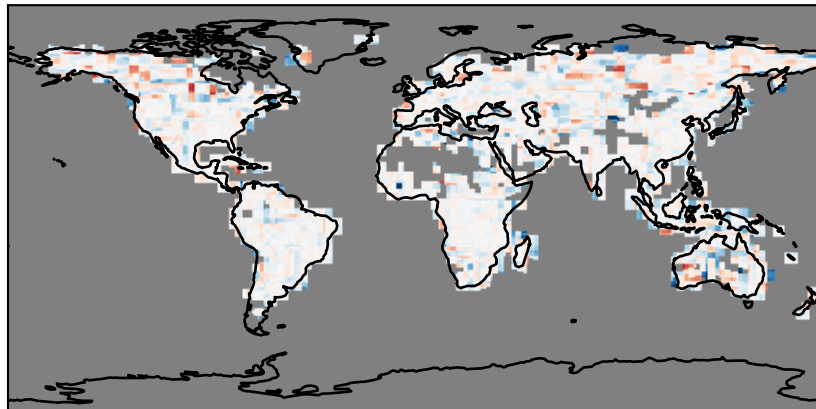
Difference (1x1.25)  
Dev - Ref, Dynamic Range



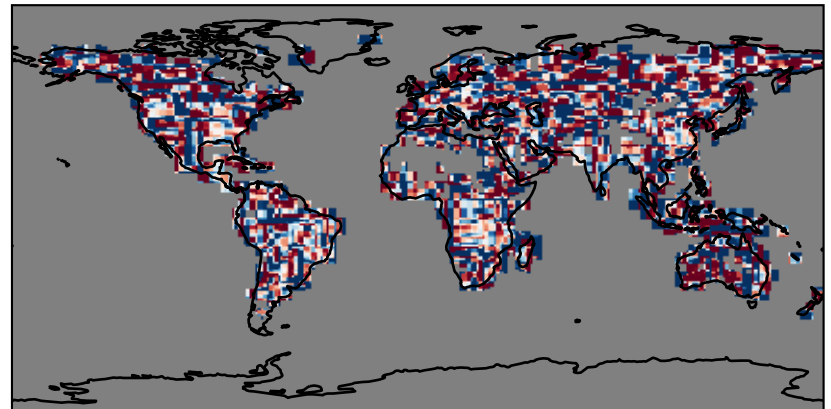
Difference (1x1.25)  
Dev - Ref, Restricted Range [5%,95%]



Ratio (1x1.25)  
Dev/Ref, Dynamic Range

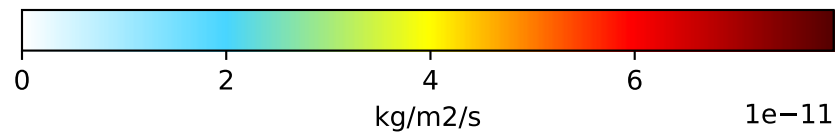
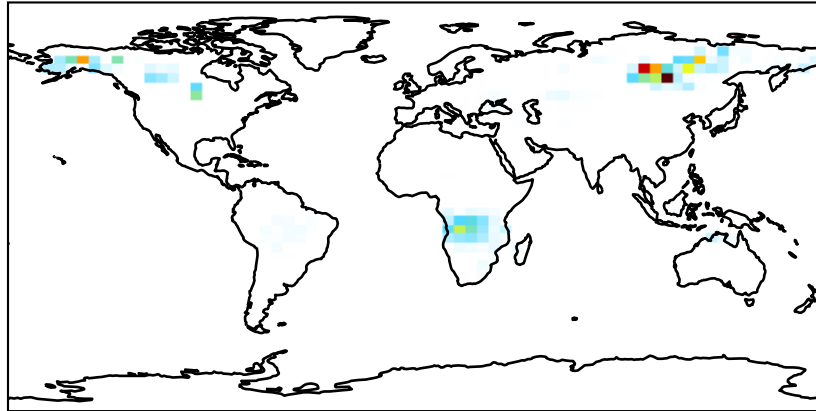


Ratio (1x1.25)  
Dev/Ref, Fixed Range

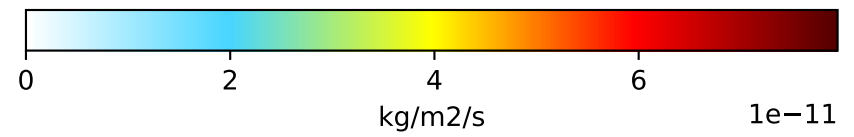
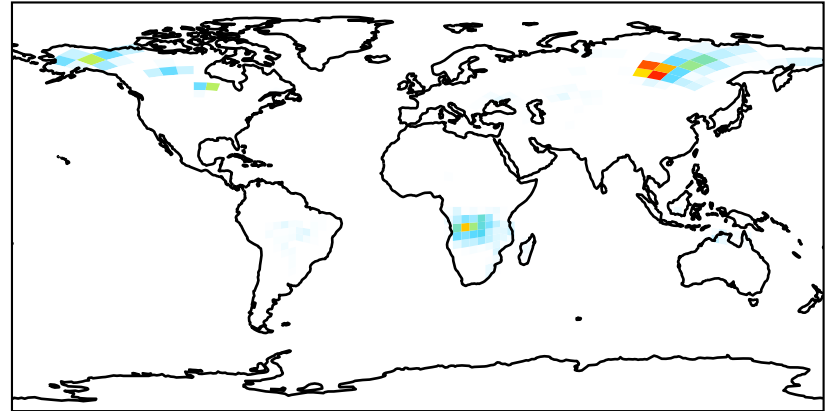


# EmisPHEN\_Total

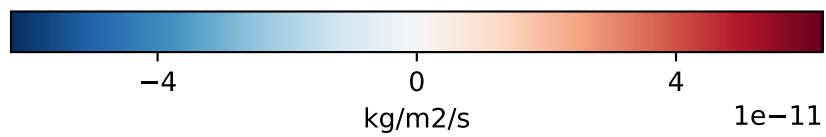
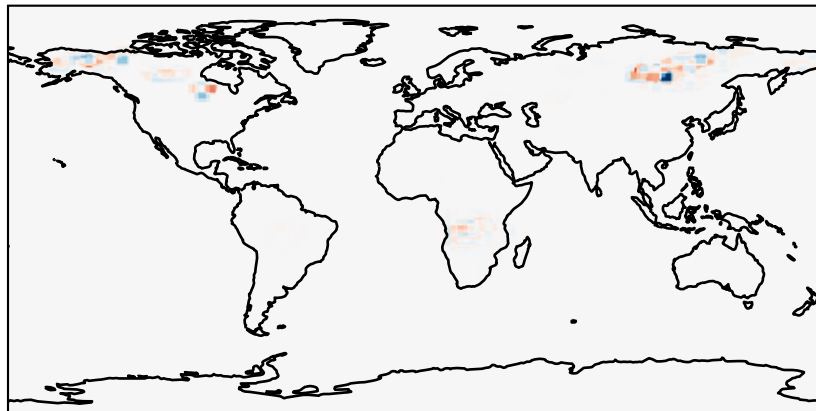
GCC\_14.2.0\_GEOS-FP (Ref)  
4.0x5.0



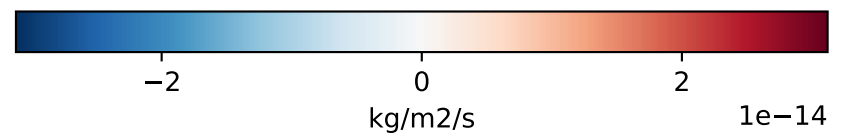
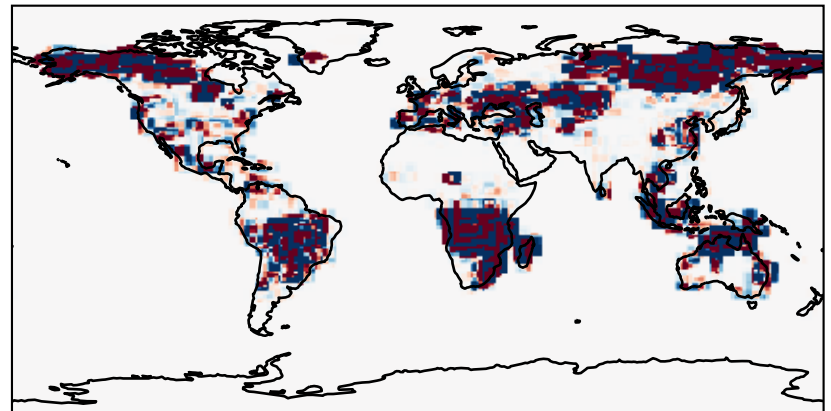
GCHP\_14.2.0\_GEOS-FP (Dev)  
c24



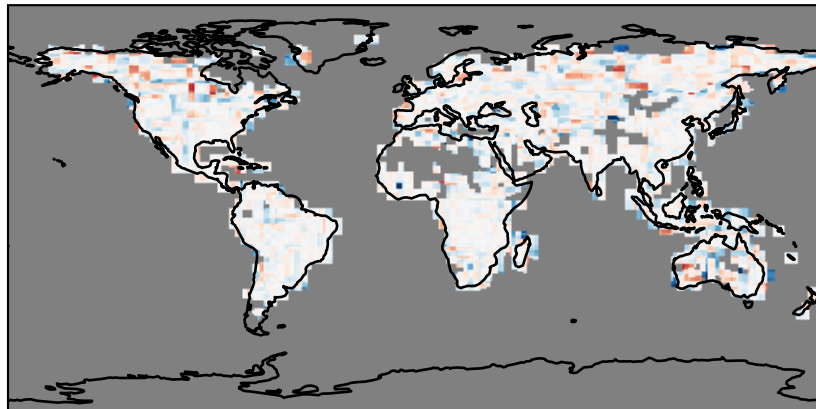
Difference (1x1.25)  
Dev - Ref, Dynamic Range



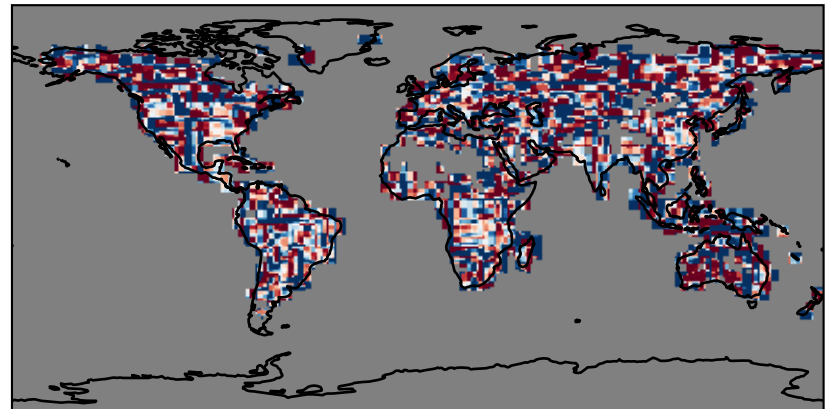
Difference (1x1.25)  
Dev - Ref, Restricted Range [5%,95%]



Ratio (1x1.25)  
Dev/Ref, Dynamic Range



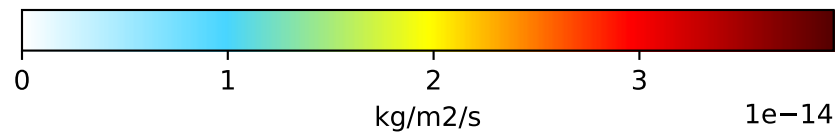
Ratio (1x1.25)  
Dev/Ref, Fixed Range



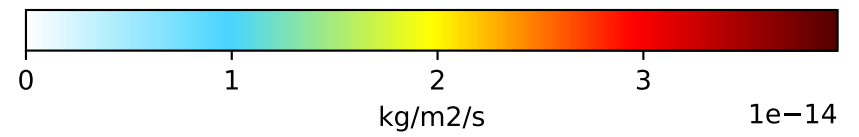
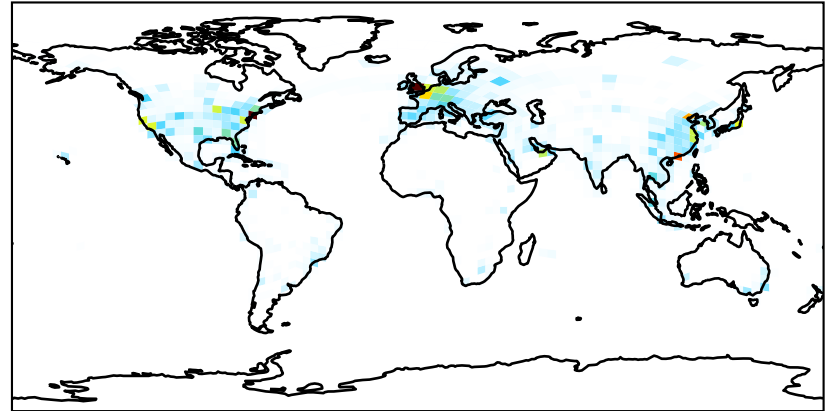


# EmisRCHO\_Aircraft

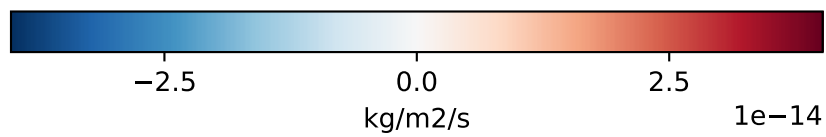
GCC\_14.2.0\_GEOS-FP (Ref)  
4.0x5.0



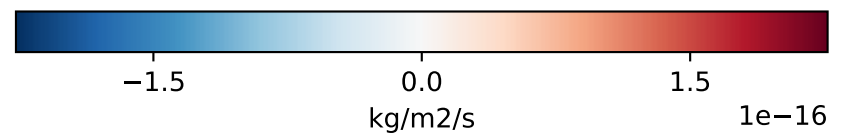
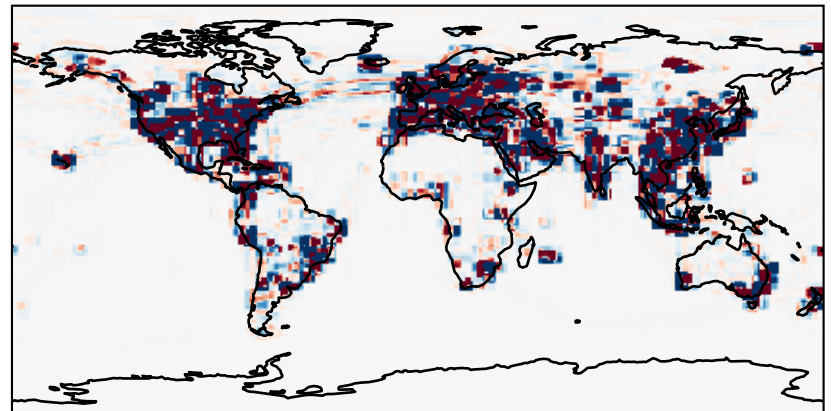
GCHP\_14.2.0\_GEOS-FP (Dev)  
c24



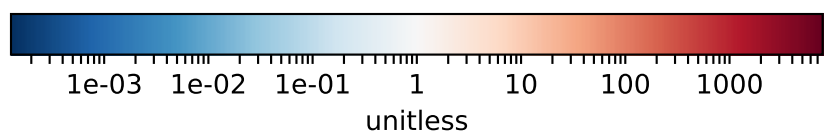
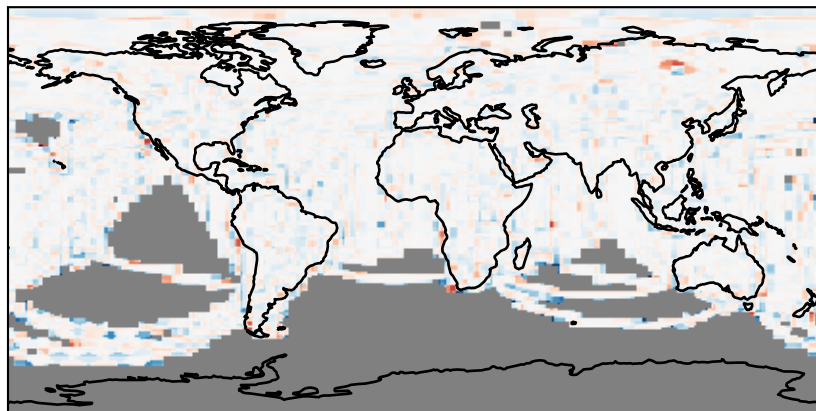
Difference (1x1.25)  
Dev - Ref, Dynamic Range



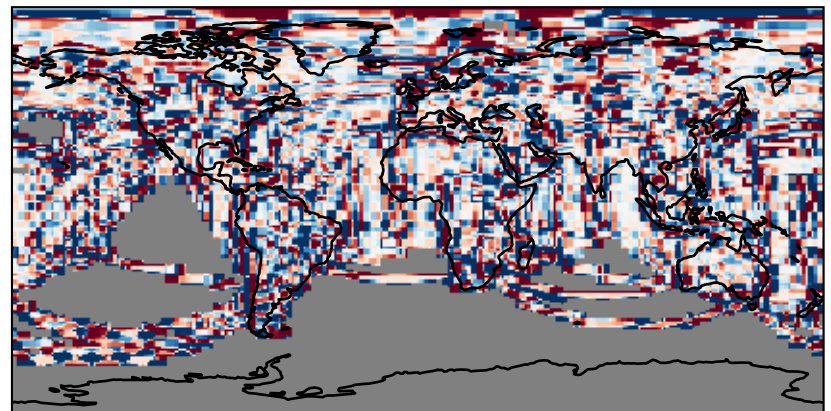
Difference (1x1.25)  
Dev - Ref, Restricted Range [5%,95%]



Ratio (1x1.25)  
Dev/Ref, Dynamic Range

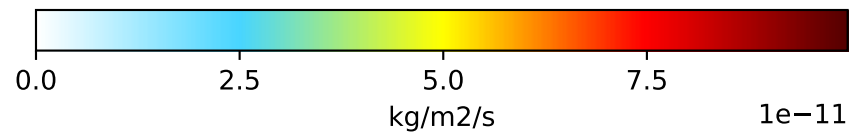
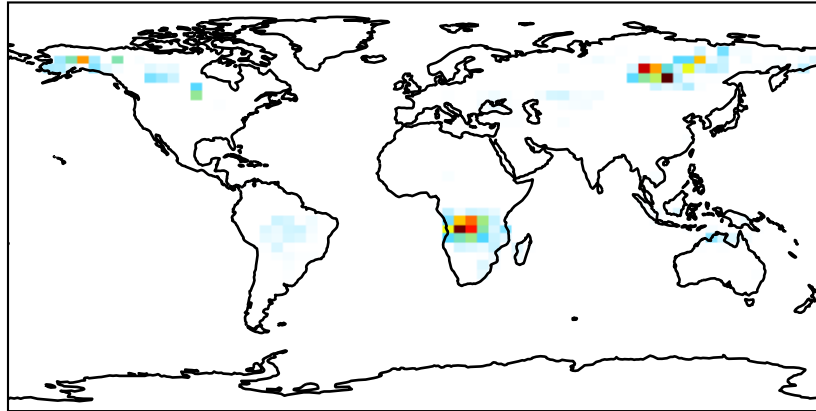


Ratio (1x1.25)  
Dev/Ref, Fixed Range

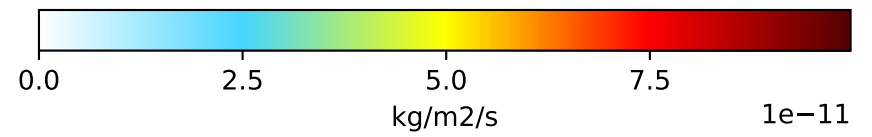
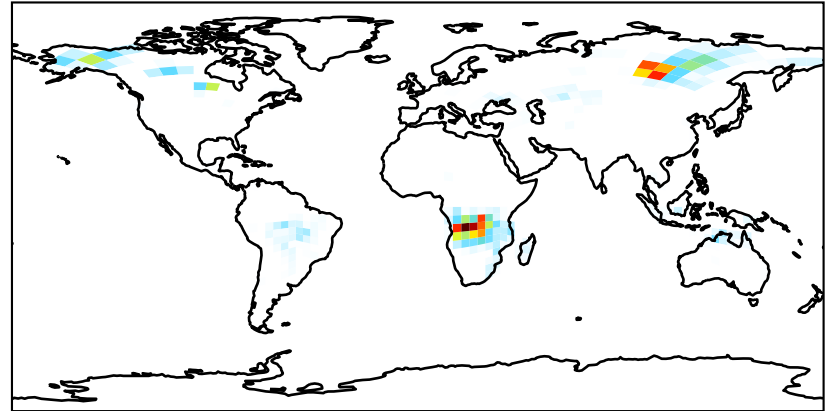


# EmisRCHO\_BioBurn

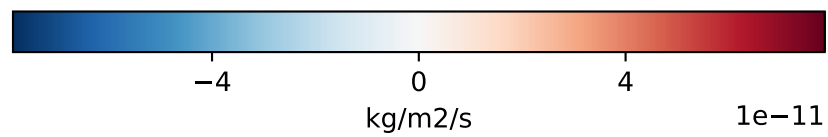
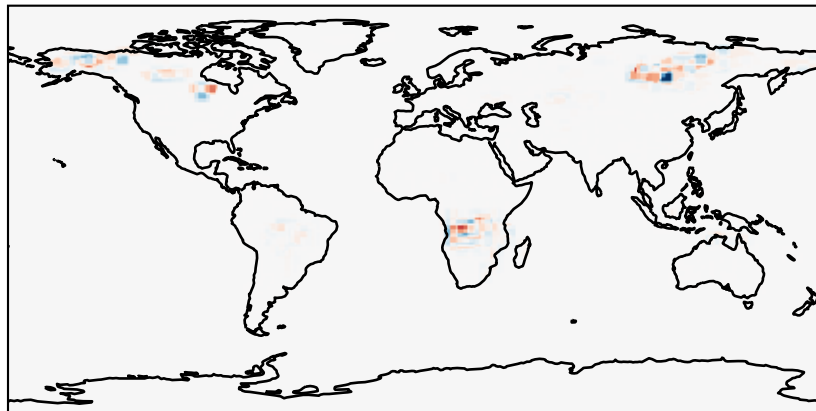
GCC\_14.2.0\_GEOS-FP (Ref)  
4.0x5.0



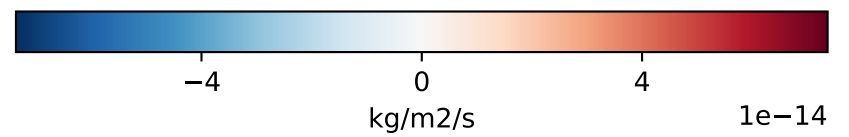
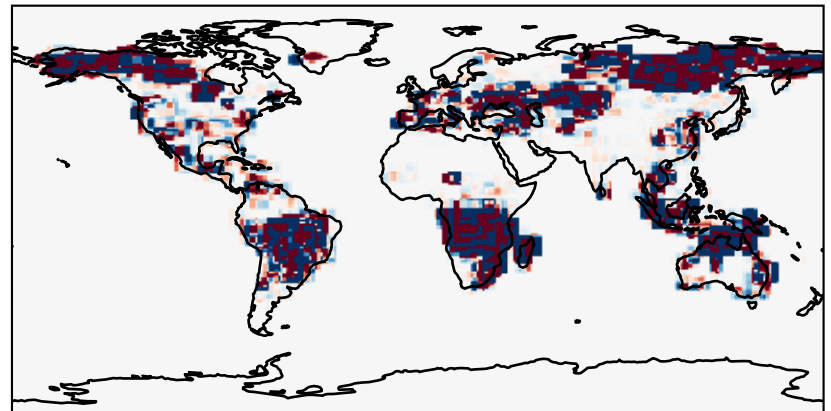
GCHP\_14.2.0\_GEOS-FP (Dev)  
c24



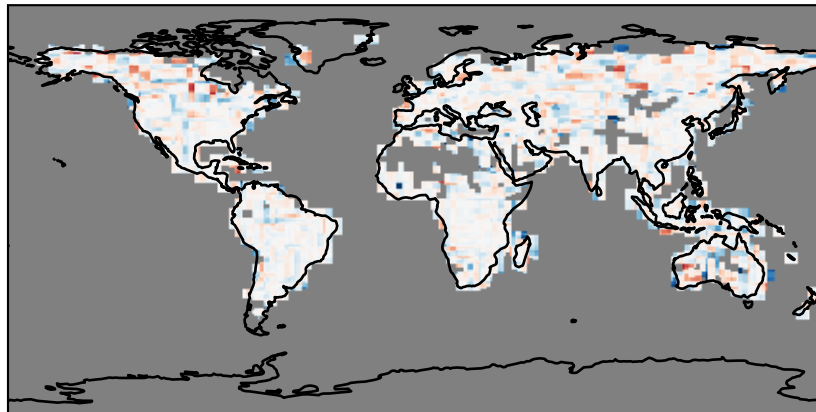
Difference (1x1.25)  
Dev - Ref, Dynamic Range



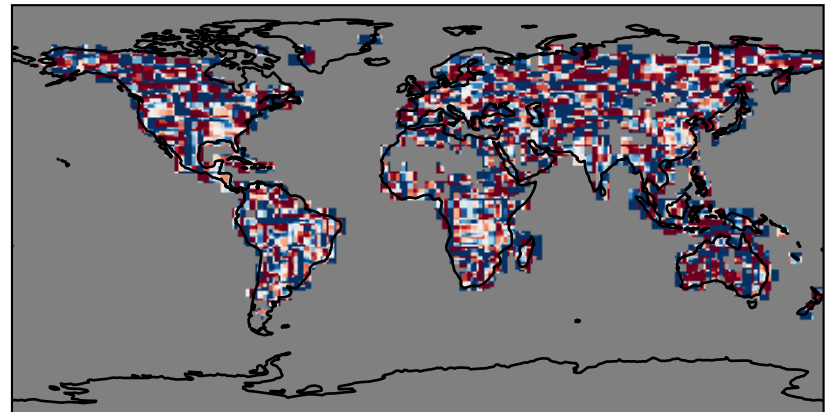
Difference (1x1.25)  
Dev - Ref, Restricted Range [5%,95%]



Ratio (1x1.25)  
Dev/Ref, Dynamic Range

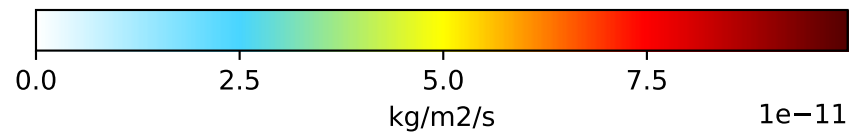
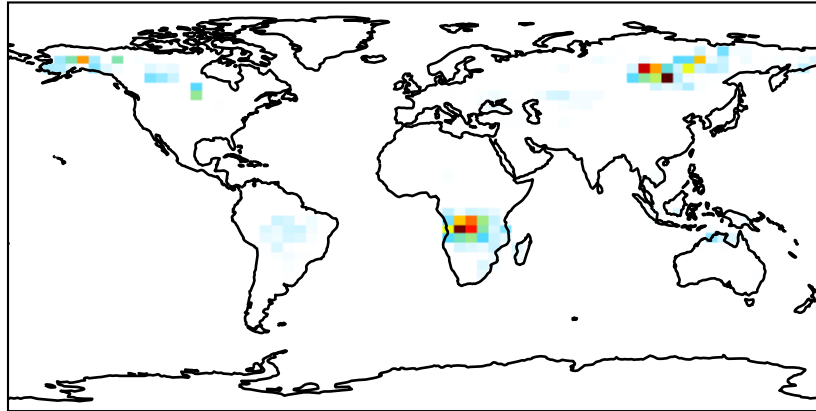


Ratio (1x1.25)  
Dev/Ref, Fixed Range

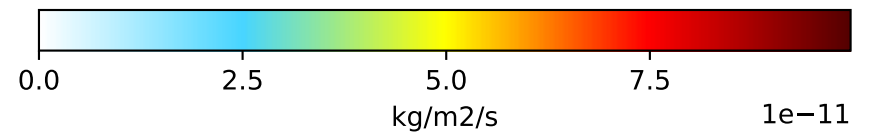
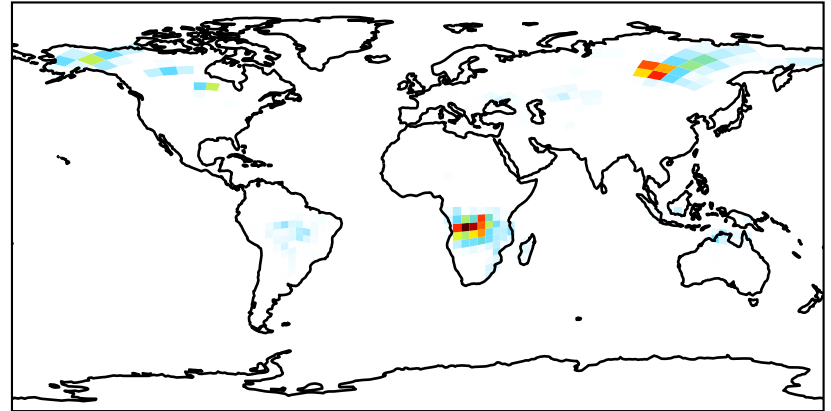


# EmisRCHO\_Total

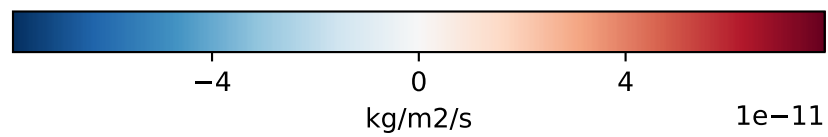
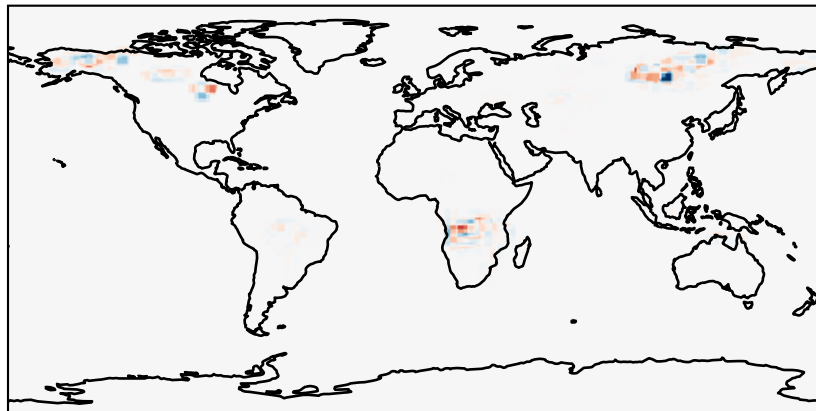
GCC\_14.2.0\_GEOS-FP (Ref)  
4.0x5.0



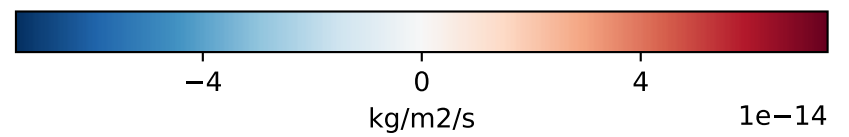
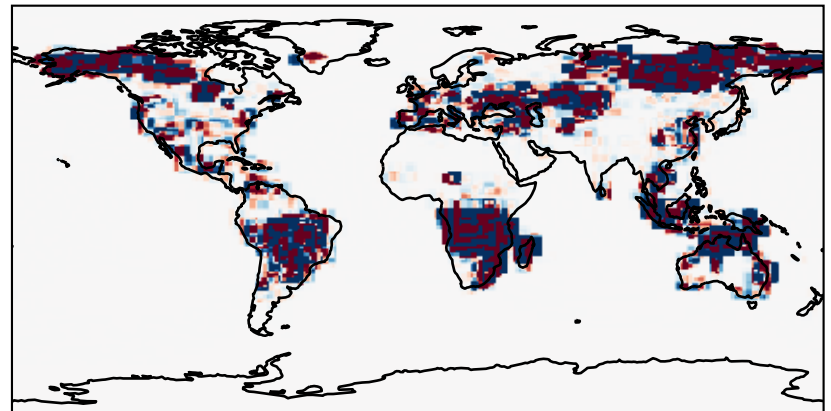
GCHP\_14.2.0\_GEOS-FP (Dev)  
c24



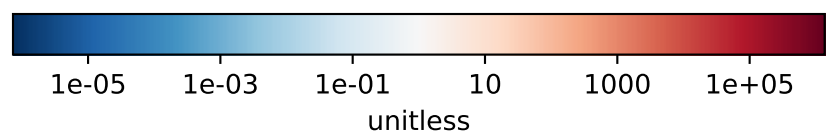
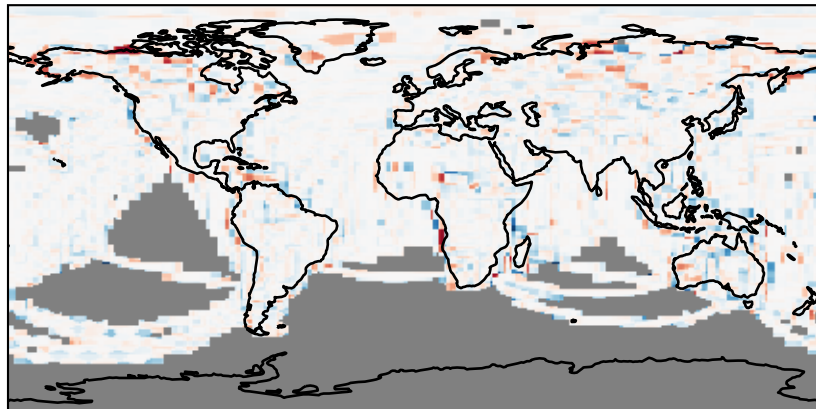
Difference (1x1.25)  
Dev - Ref, Dynamic Range



Difference (1x1.25)  
Dev - Ref, Restricted Range [5%,95%]



Ratio (1x1.25)  
Dev/Ref, Dynamic Range



Ratio (1x1.25)  
Dev/Ref, Fixed Range

