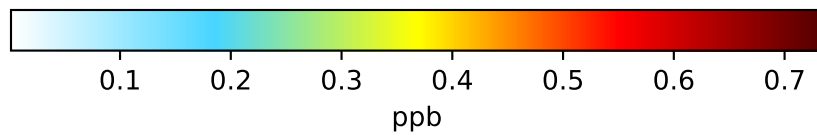
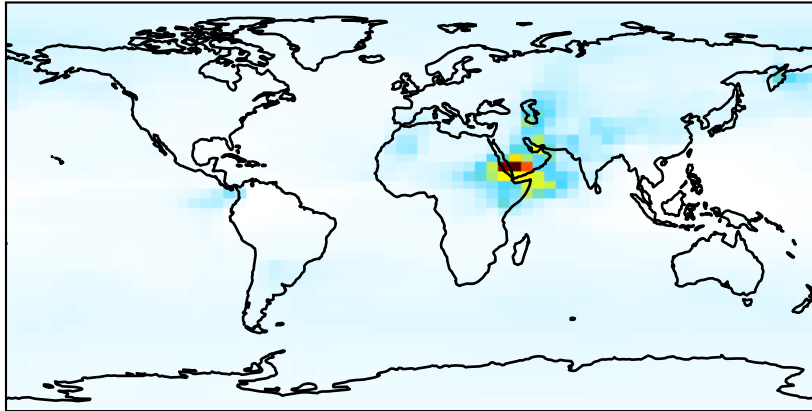
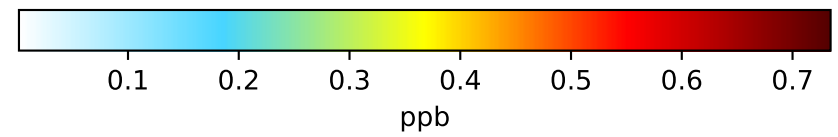
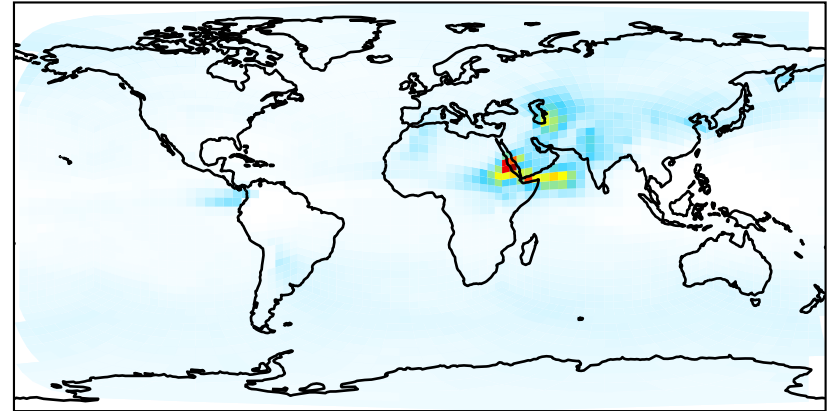


SpeciesConcVV_SOx

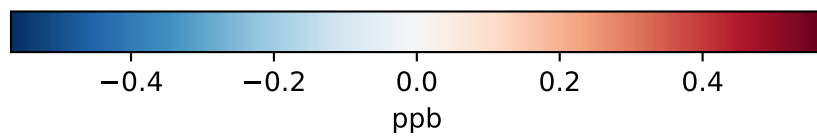
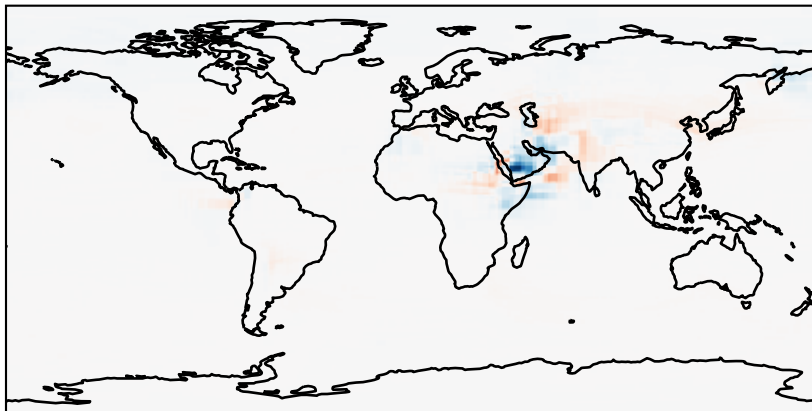
GCC_14.2.0_GEOS-FP (Ref)
4.0x5.0



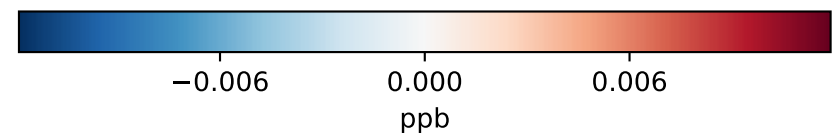
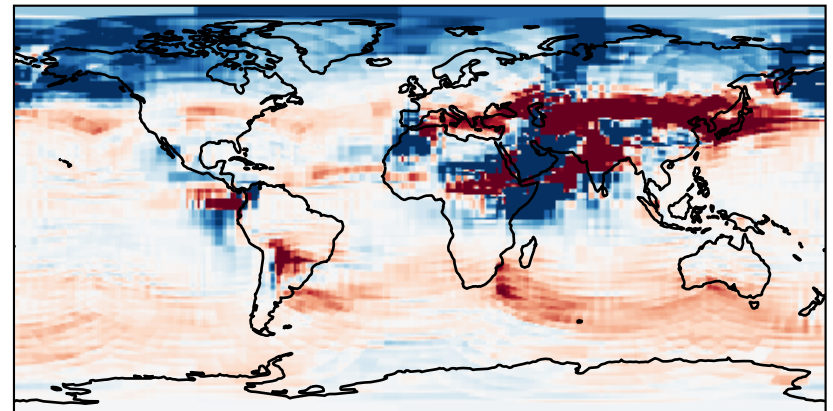
GCHP_14.2.0_GEOS-FP (Dev)
c24



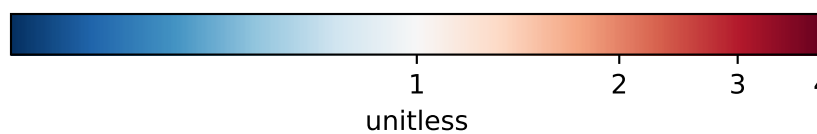
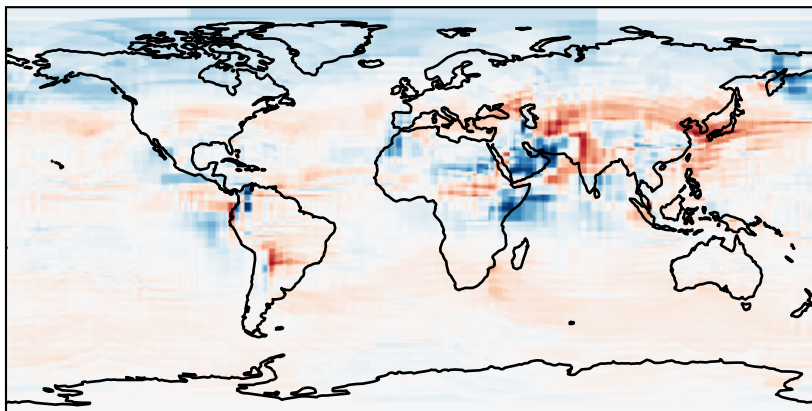
Difference (1x1.25)
Dev - Ref, Dynamic Range



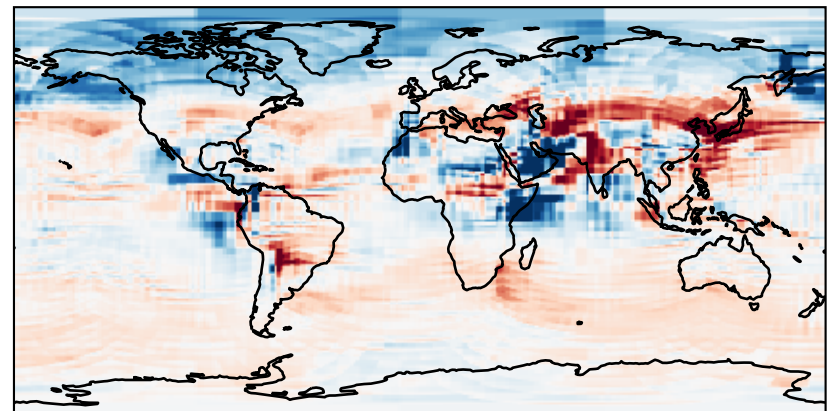
Difference (1x1.25)
Dev - Ref, Restricted Range [5%,95%]



Ratio (1x1.25)
Dev/Ref, Dynamic Range

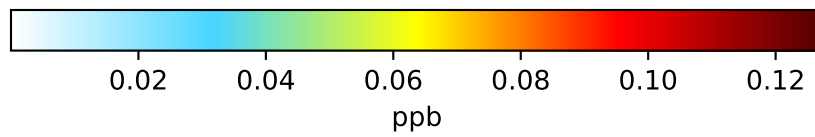
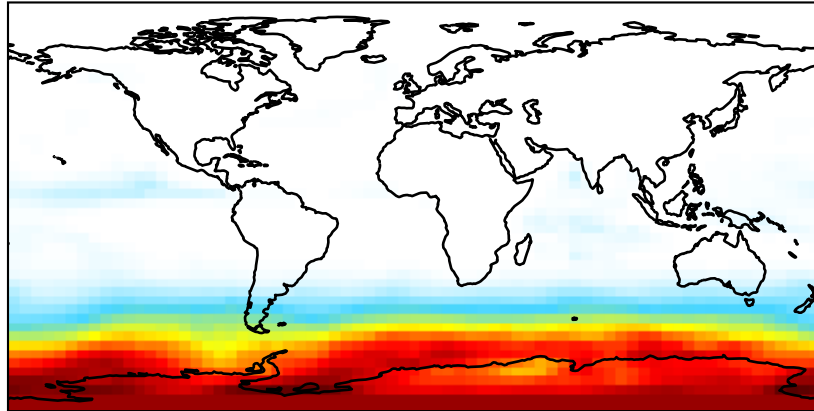


Ratio (1x1.25)
Dev/Ref, Fixed Range

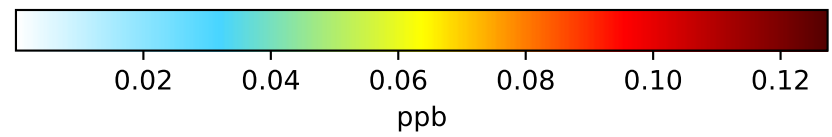
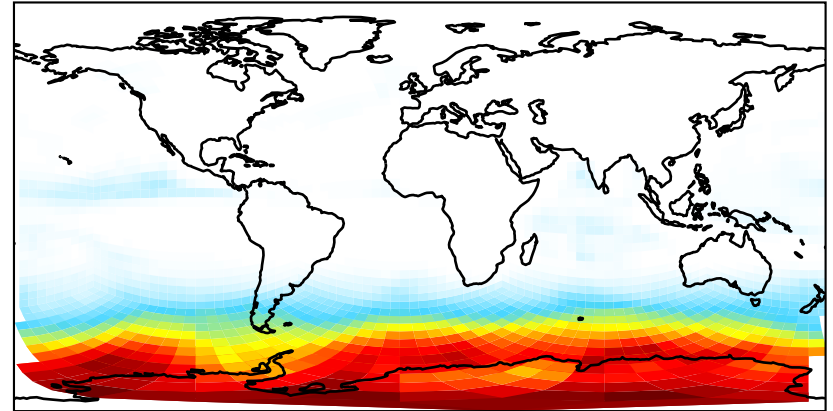


SpeciesConcVW_DMS

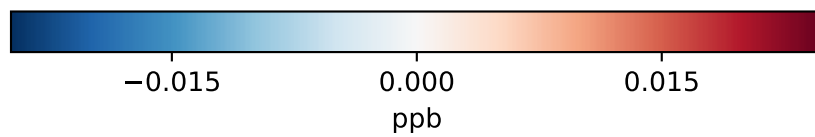
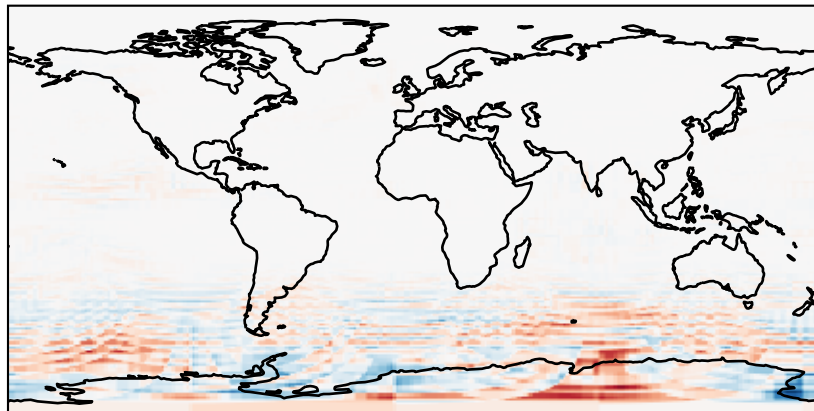
GCC_14.2.0_GEOS-FP (Ref)
4.0x5.0



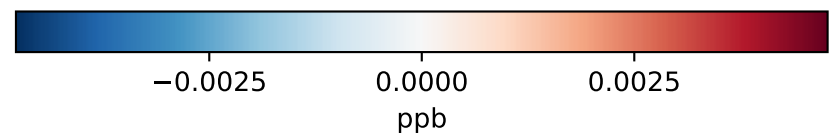
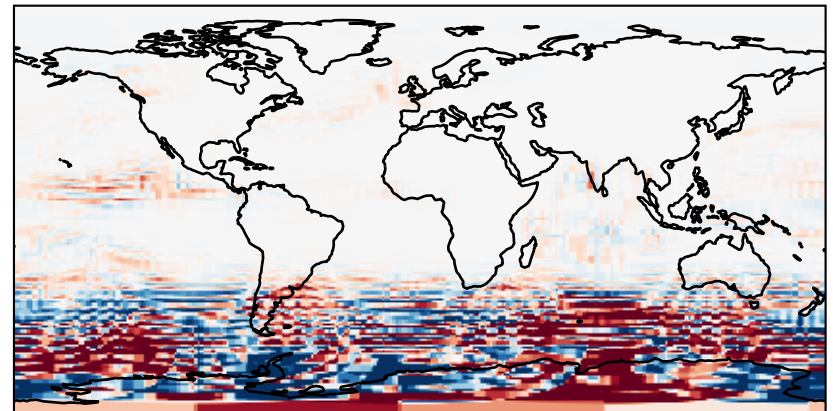
GCHP_14.2.0_GEOS-FP (Dev)
c24



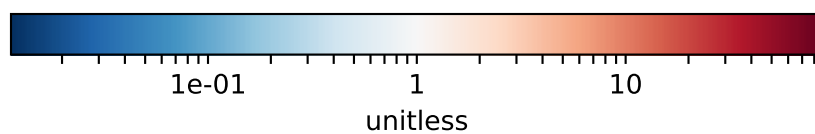
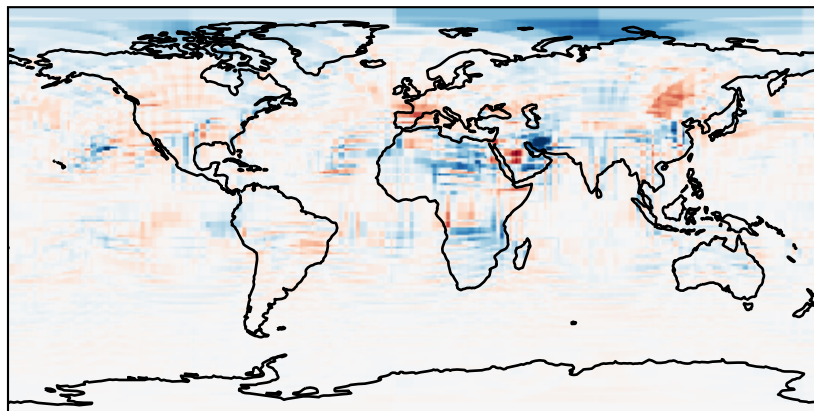
Difference (1x1.25)
Dev - Ref, Dynamic Range



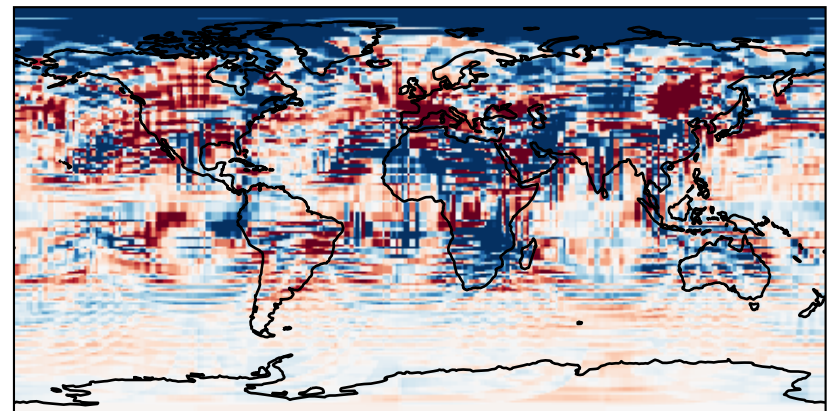
Difference (1x1.25)
Dev - Ref, Restricted Range [5%,95%]



Ratio (1x1.25)
Dev/Ref, Dynamic Range

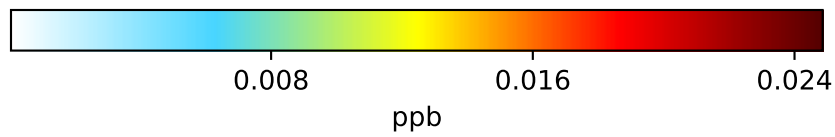
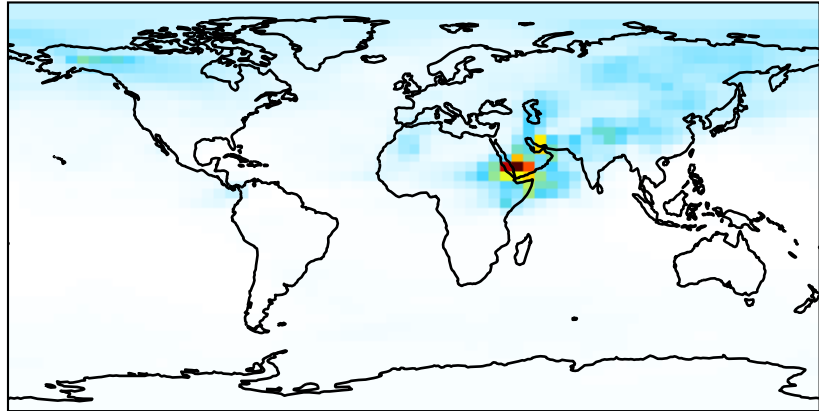


Ratio (1x1.25)
Dev/Ref, Fixed Range

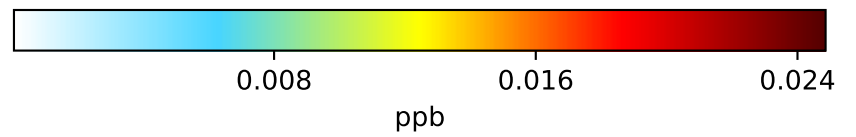
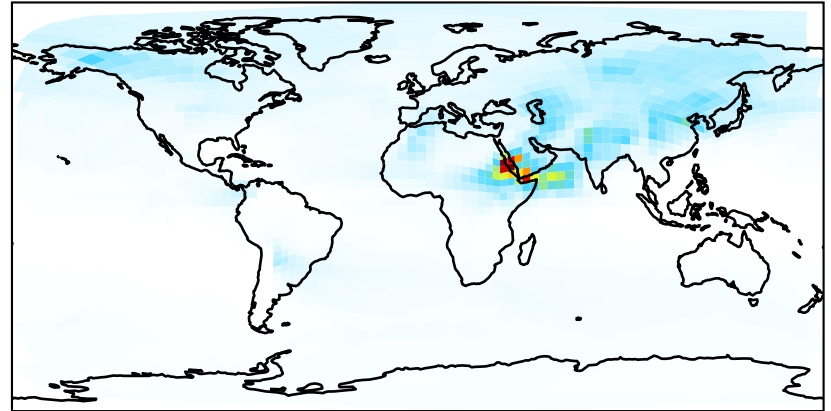


SpeciesConcVV_HMS

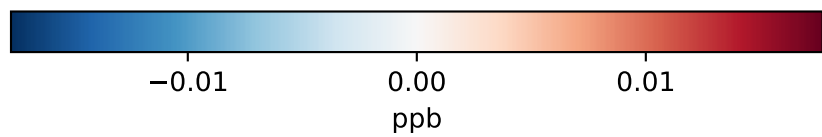
GCC_14.2.0_GEOS-FP (Ref)
4.0x5.0



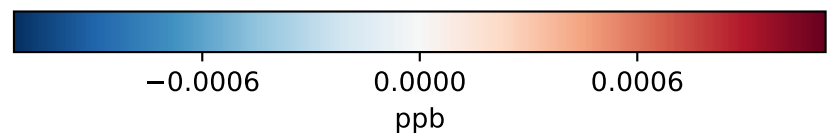
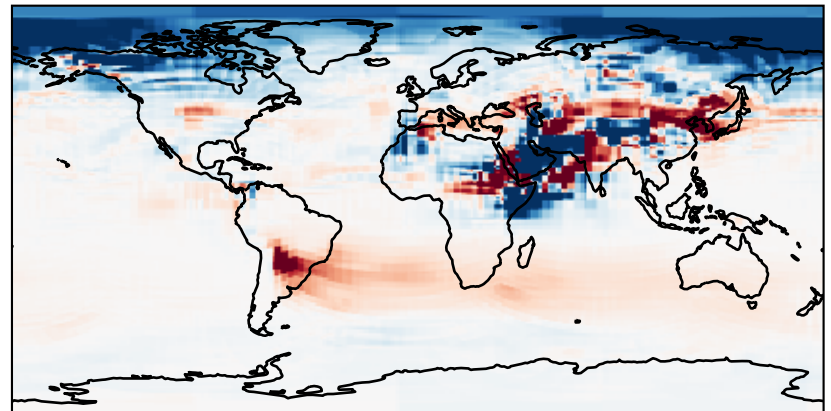
GCHP_14.2.0_GEOS-FP (Dev)
c24



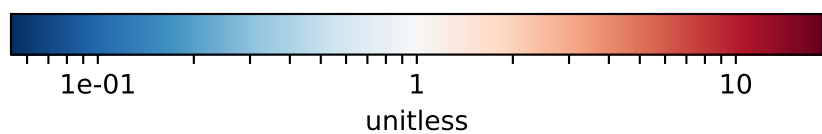
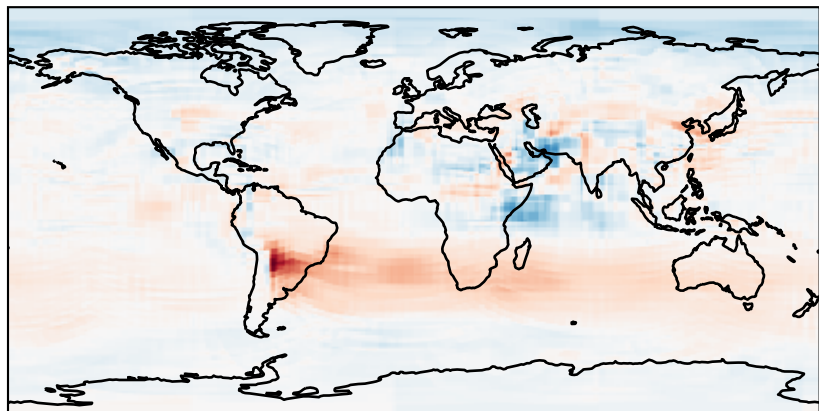
Difference (1x1.25)
Dev - Ref, Dynamic Range



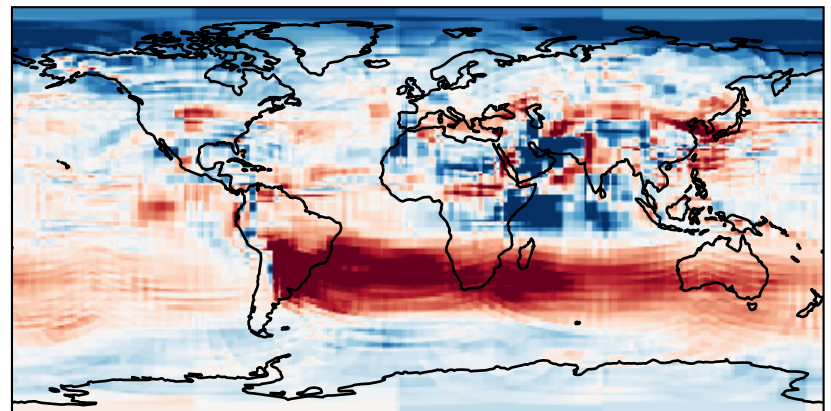
Difference (1x1.25)
Dev - Ref, Restricted Range [5%,95%]



Ratio (1x1.25)
Dev/Ref, Dynamic Range

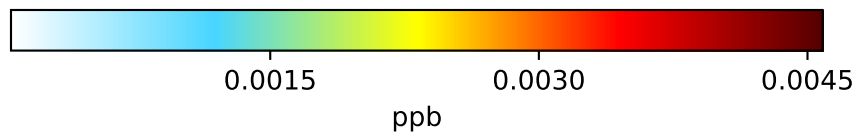
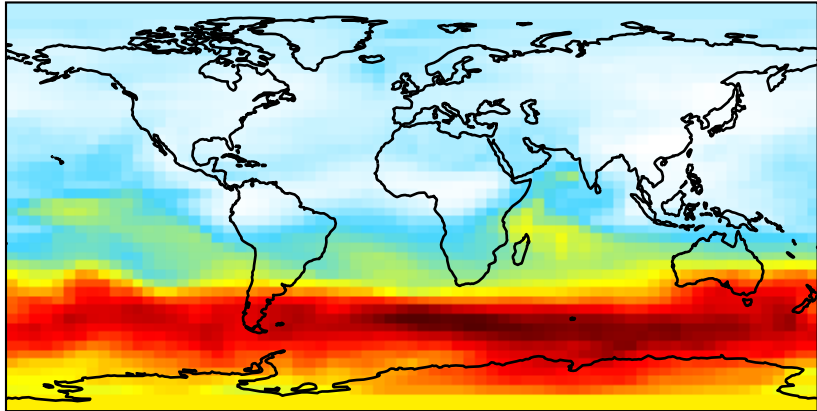


Ratio (1x1.25)
Dev/Ref, Fixed Range

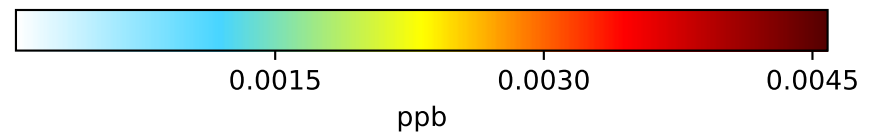
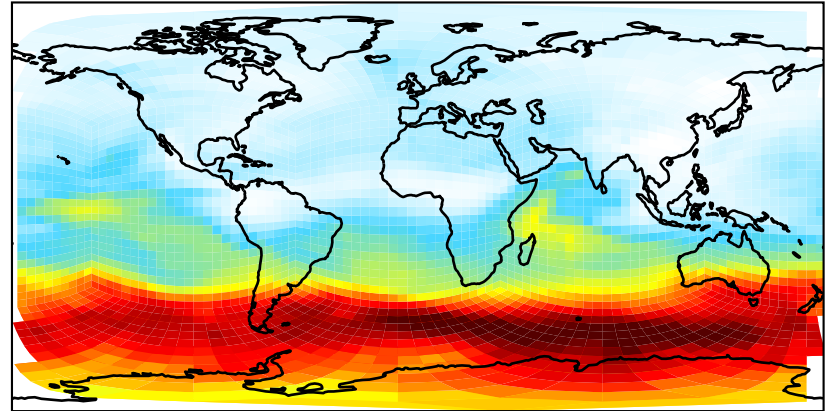


SpeciesConcVV_MSA

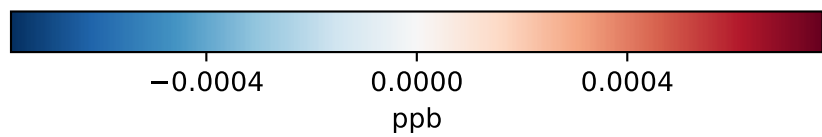
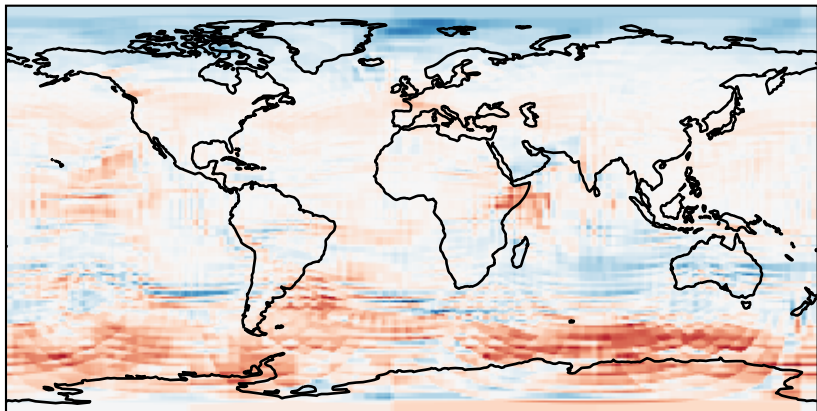
GCC_14.2.0_GEOS-FP (Ref)
4.0x5.0



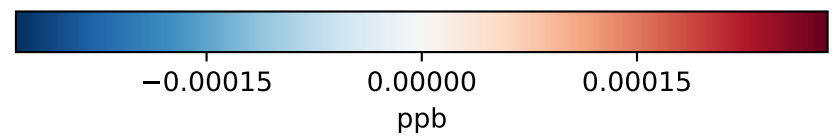
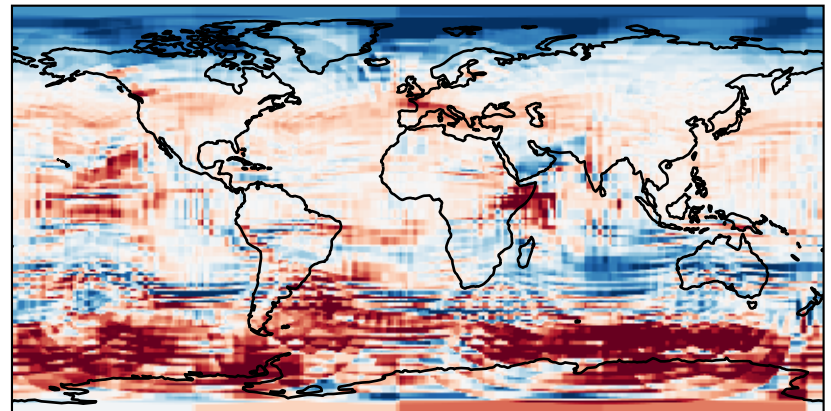
GCHP_14.2.0_GEOS-FP (Dev)
c24



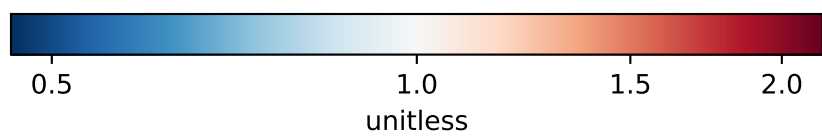
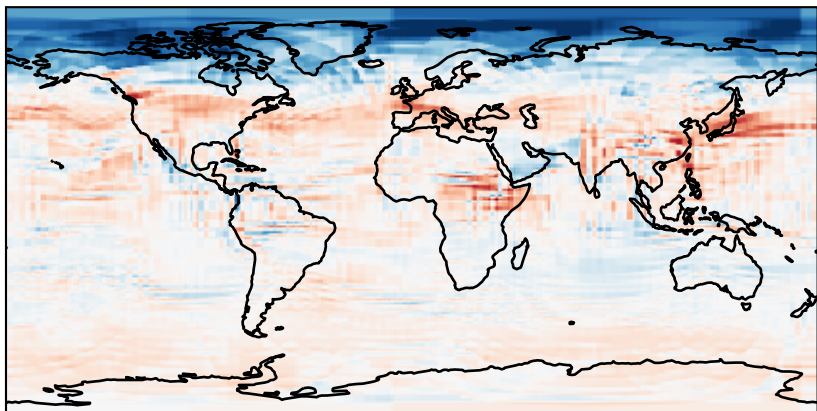
Difference (1x1.25)
Dev - Ref, Dynamic Range



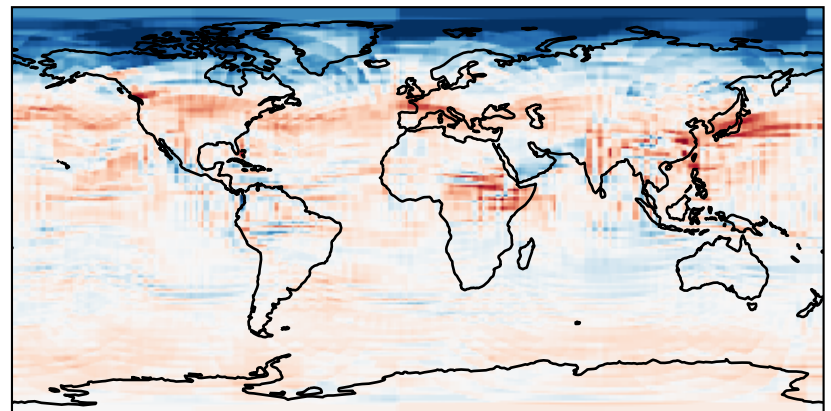
Difference (1x1.25)
Dev - Ref, Restricted Range [5%,95%]



Ratio (1x1.25)
Dev/Ref, Dynamic Range

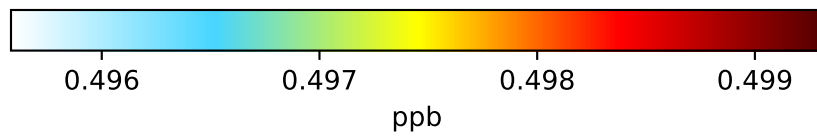
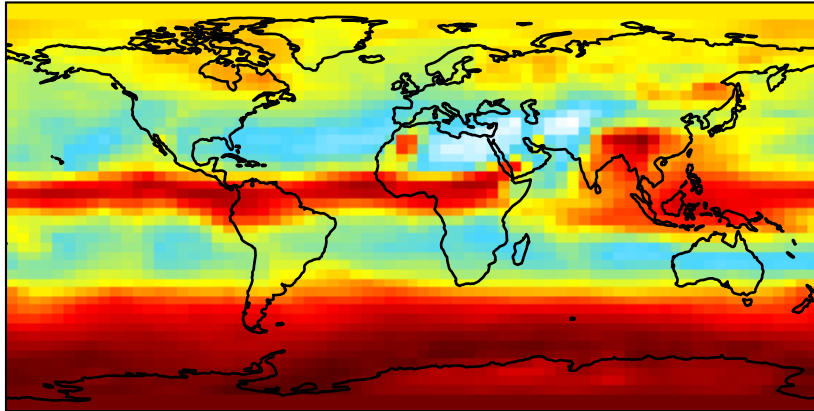


Ratio (1x1.25)
Dev/Ref, Fixed Range

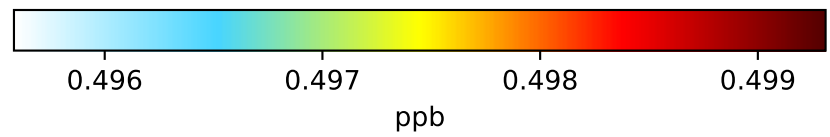
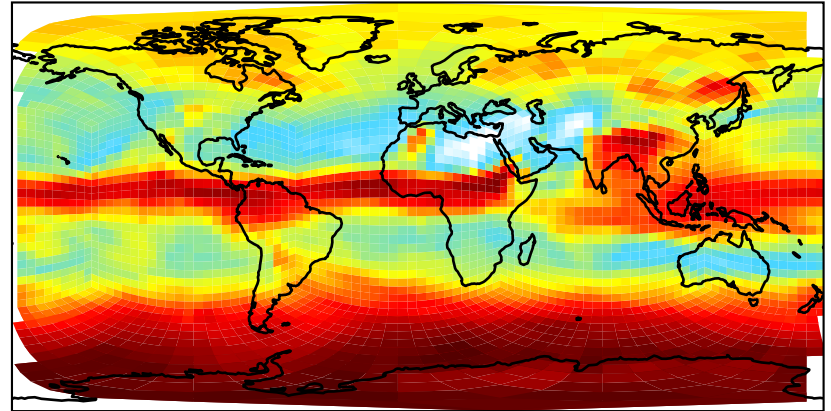


SpeciesConcVV_OCS

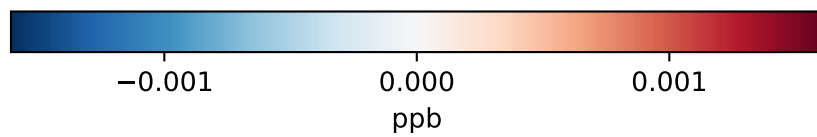
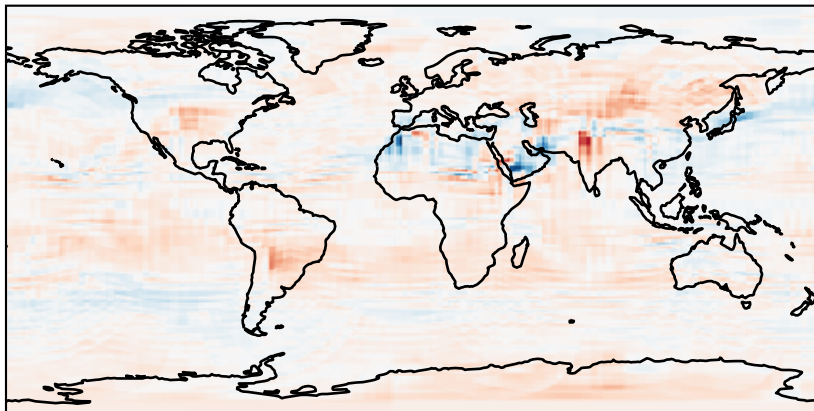
GCC_14.2.0_GEOS-FP (Ref)
4.0x5.0



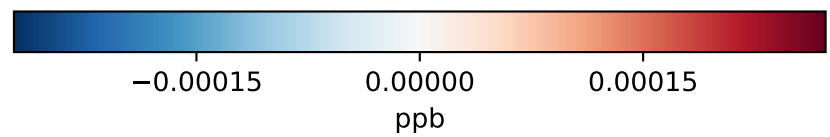
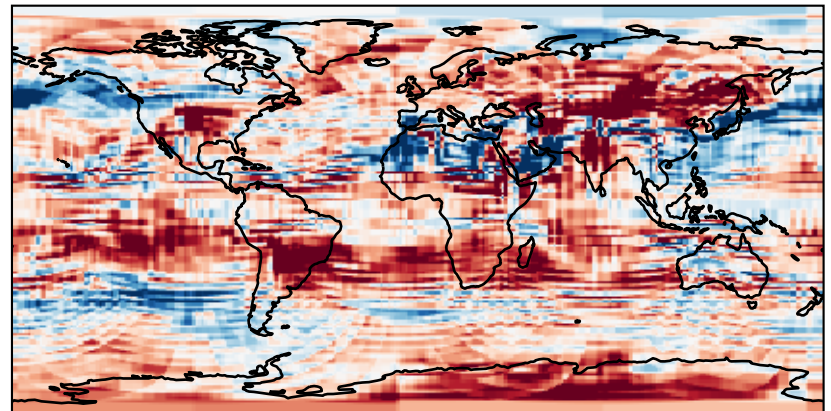
GCHP_14.2.0_GEOS-FP (Dev)
c24



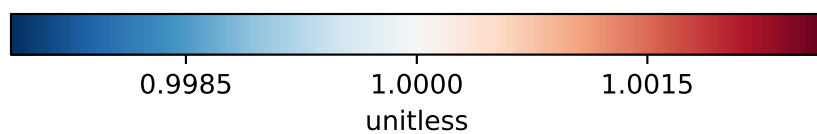
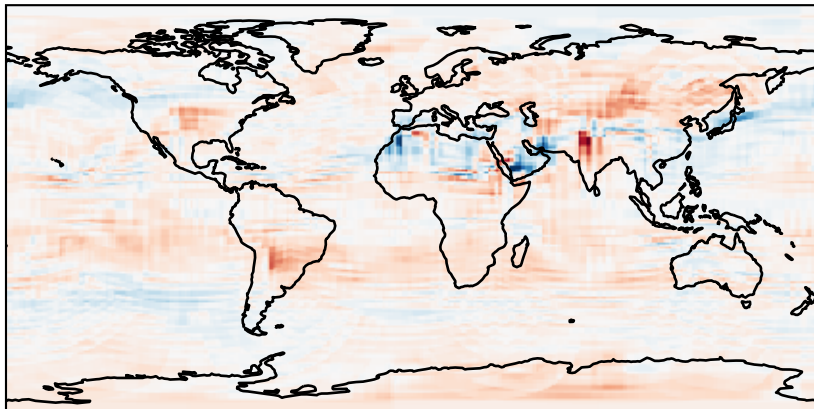
Difference (1x1.25)
Dev - Ref, Dynamic Range



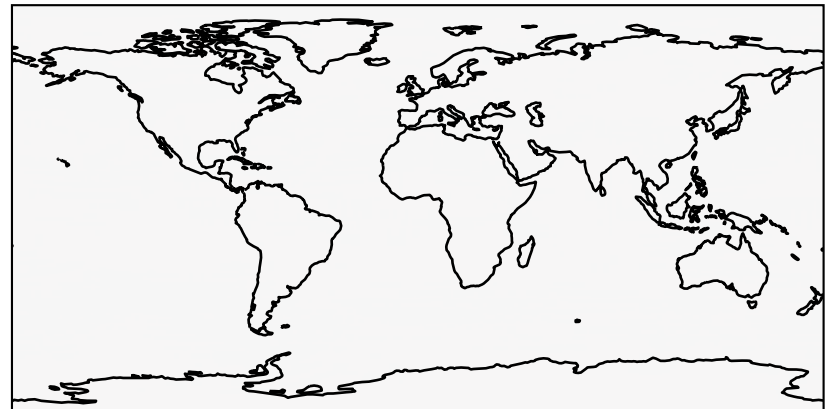
Difference (1x1.25)
Dev - Ref, Restricted Range [5%,95%]



Ratio (1x1.25)
Dev/Ref, Dynamic Range

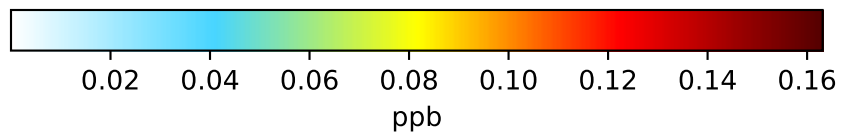
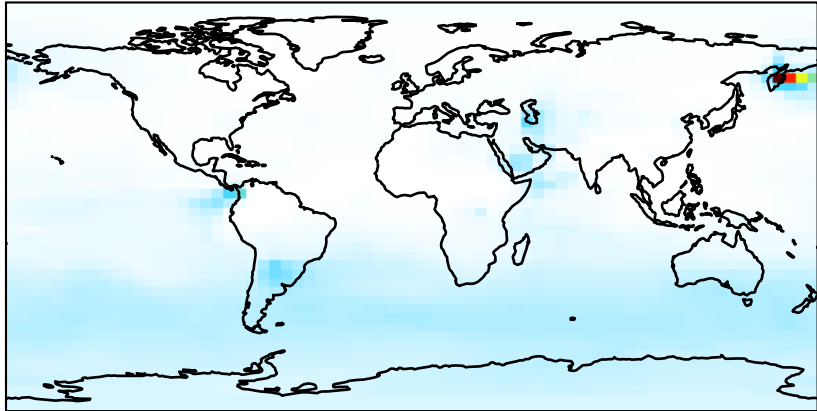


Ratio (1x1.25)
Dev/Ref, Fixed Range

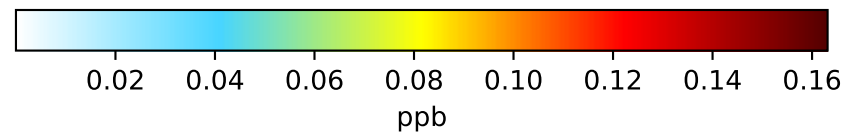
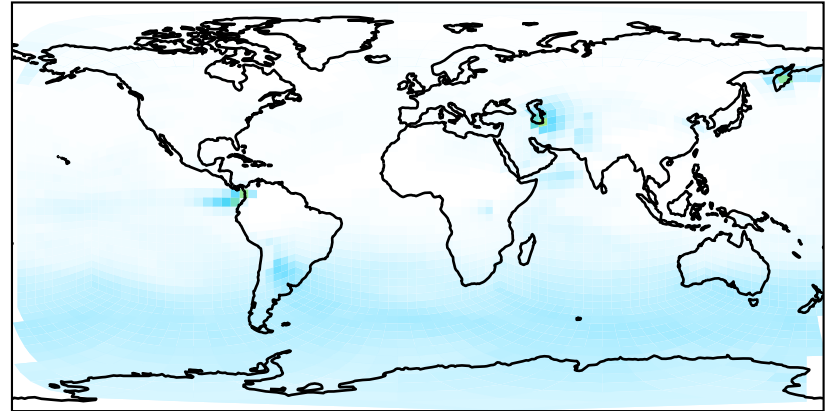


SpeciesConcVV_S02

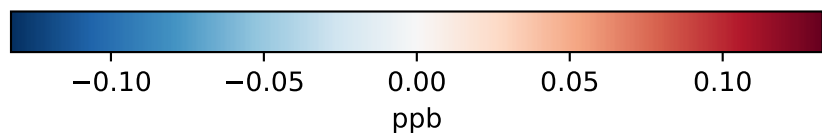
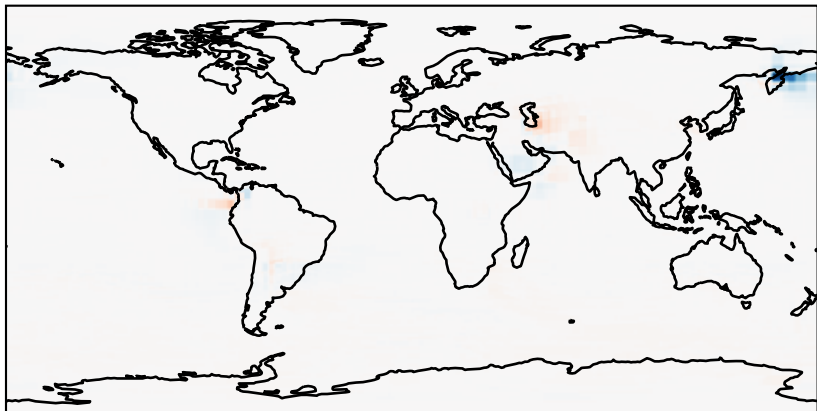
GCC_14.2.0_GEOS-FP (Ref)
4.0x5.0



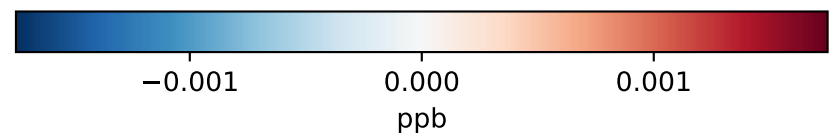
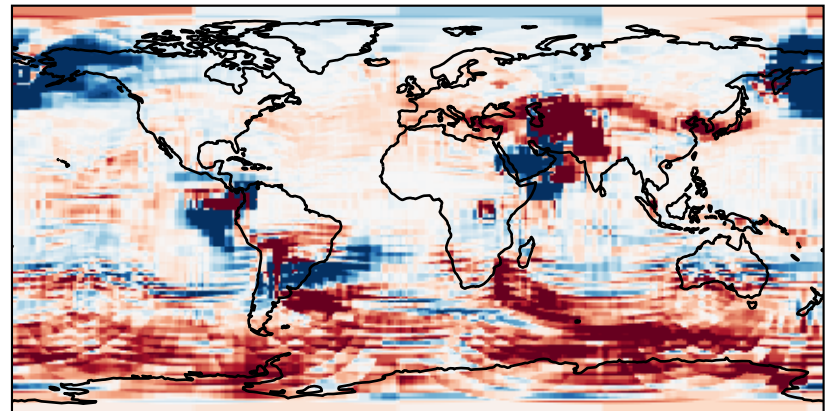
GCHP_14.2.0_GEOS-FP (Dev)
c24



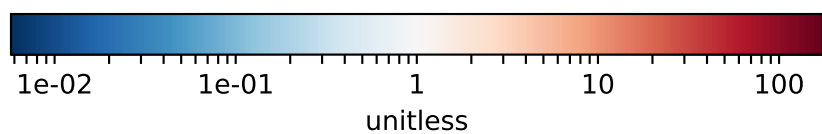
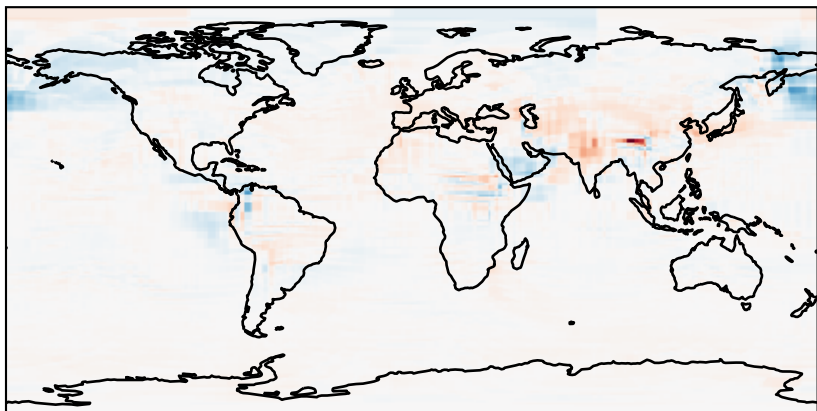
Difference (1x1.25)
Dev - Ref, Dynamic Range



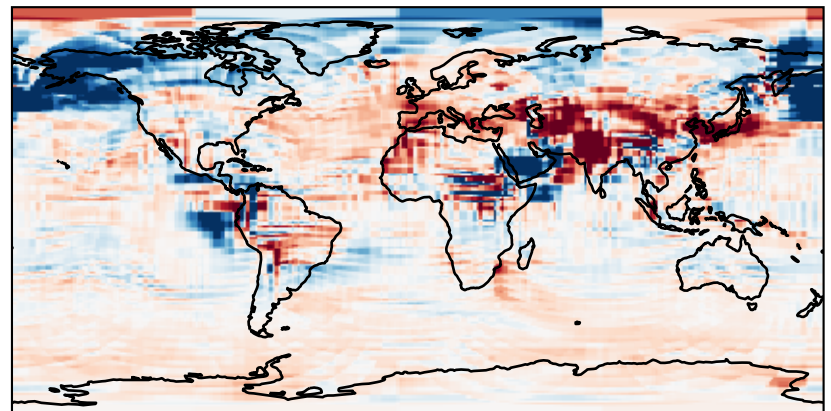
Difference (1x1.25)
Dev - Ref, Restricted Range [5%,95%]



Ratio (1x1.25)
Dev/Ref, Dynamic Range

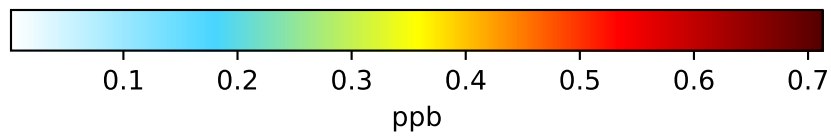
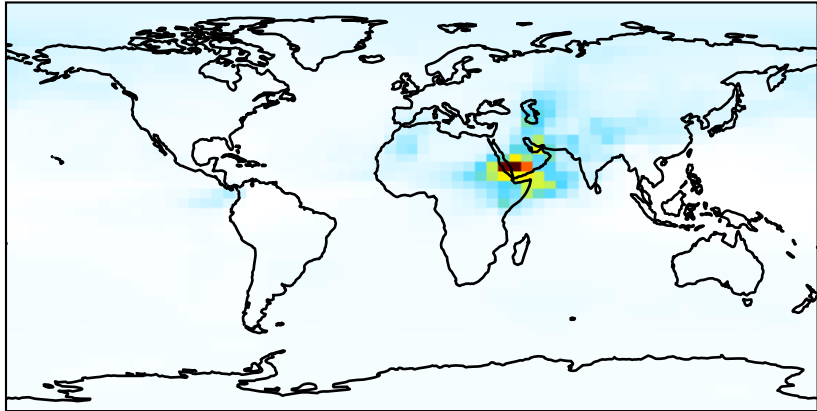


Ratio (1x1.25)
Dev/Ref, Fixed Range

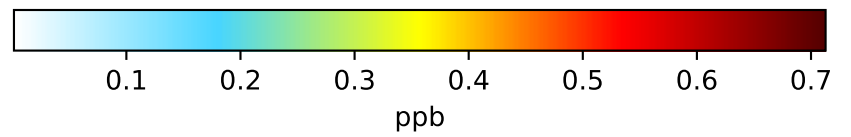
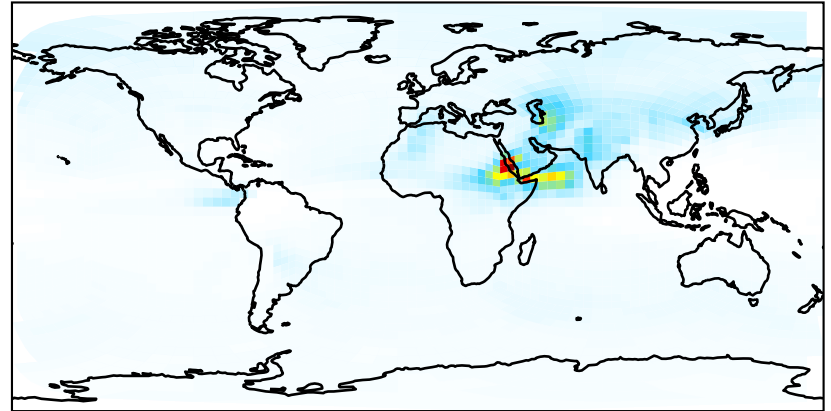


SpeciesConcVV_S04

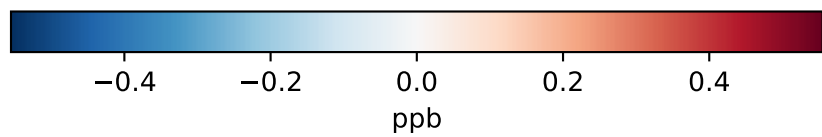
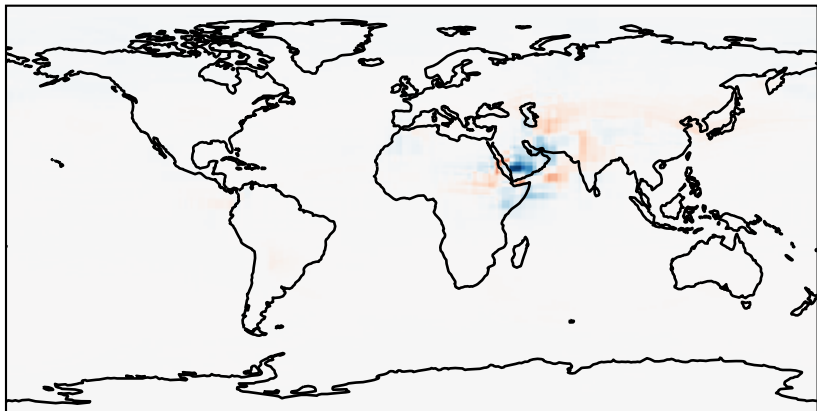
GCC_14.2.0_GEOS-FP (Ref)
4.0x5.0



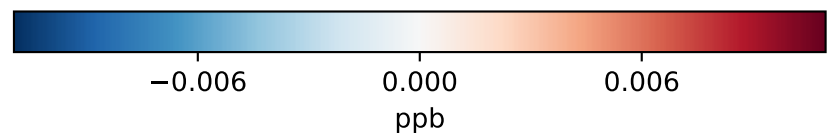
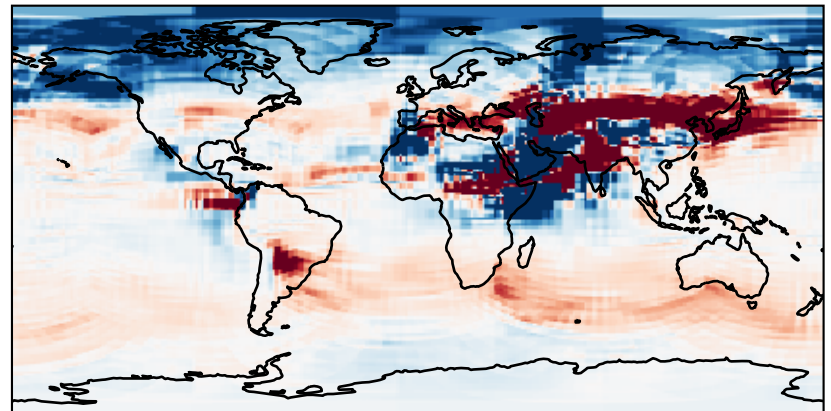
GCHP_14.2.0_GEOS-FP (Dev)
c24



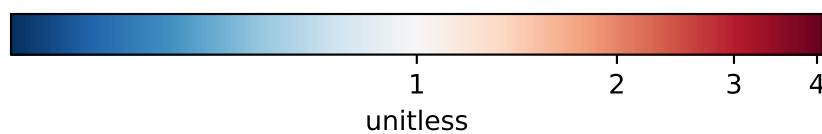
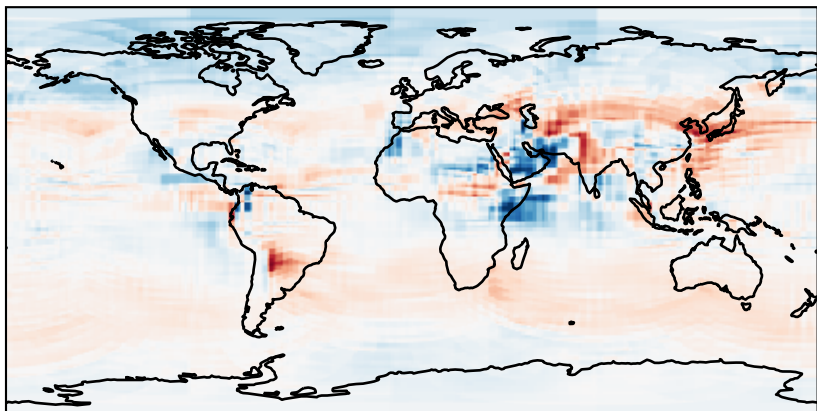
Difference (1x1.25)
Dev - Ref, Dynamic Range



Difference (1x1.25)
Dev - Ref, Restricted Range [5%,95%]



Ratio (1x1.25)
Dev/Ref, Dynamic Range



Ratio (1x1.25)
Dev/Ref, Fixed Range

