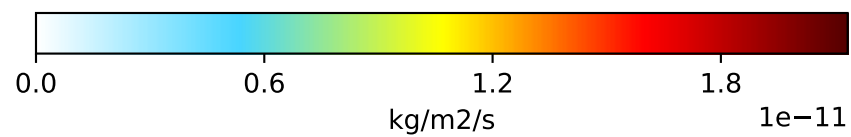
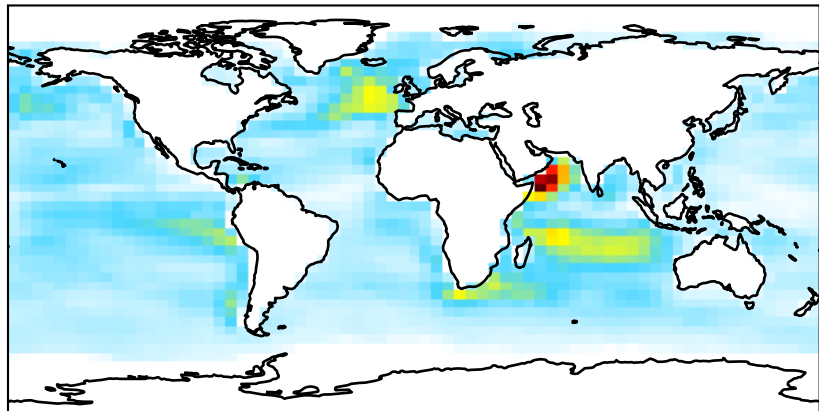
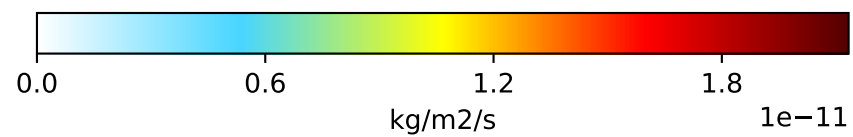
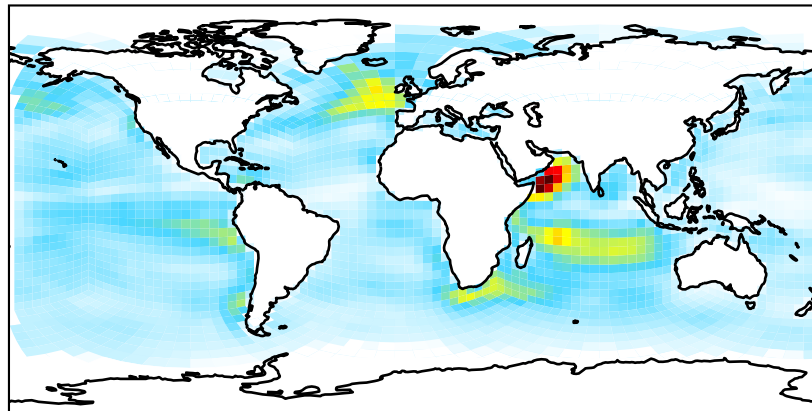


# EmisDMS\_Ocean

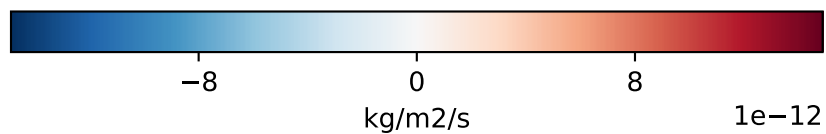
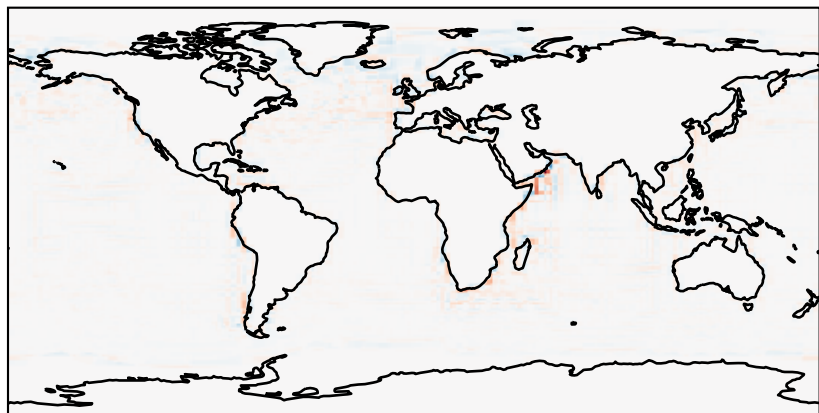
GCC\_14.2.0\_GEOS-FP (Ref)  
4.0x5.0



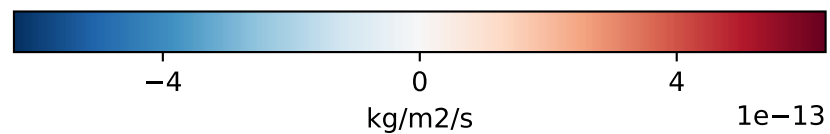
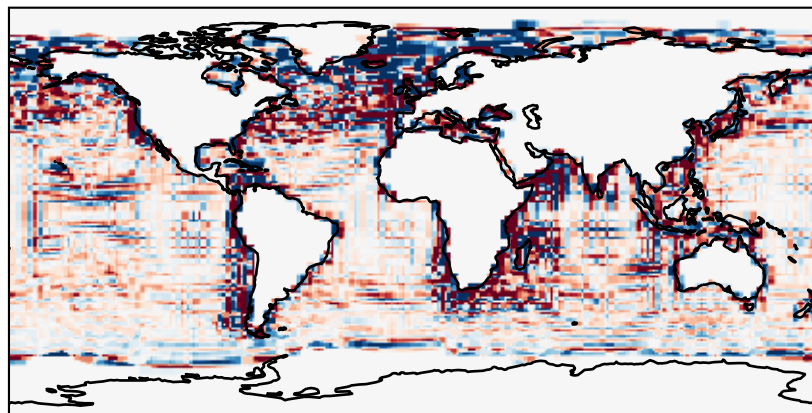
GCHP\_14.2.0\_GEOS-FP (Dev)  
c24



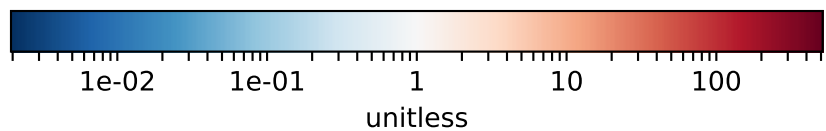
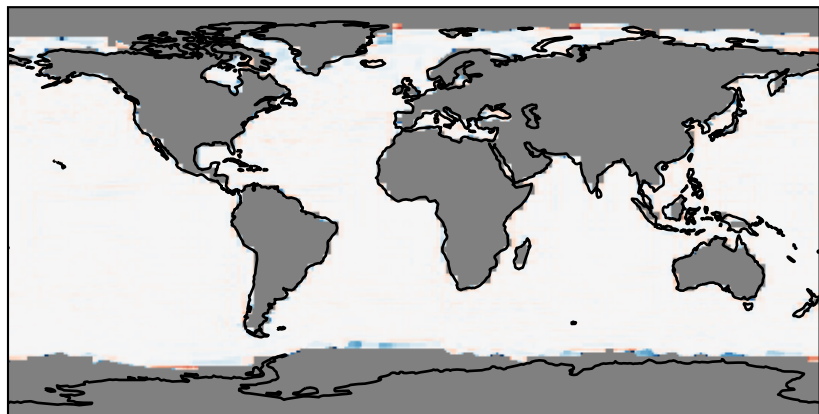
Difference (1x1.25)  
Dev - Ref, Dynamic Range



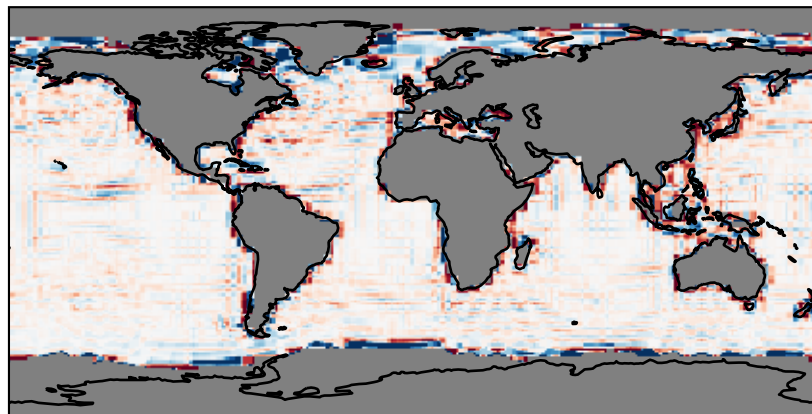
Difference (1x1.25)  
Dev - Ref, Restricted Range [5%,95%]



Ratio (1x1.25)  
Dev/Ref, Dynamic Range

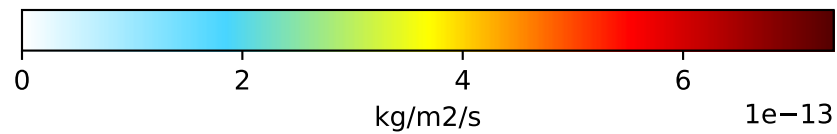
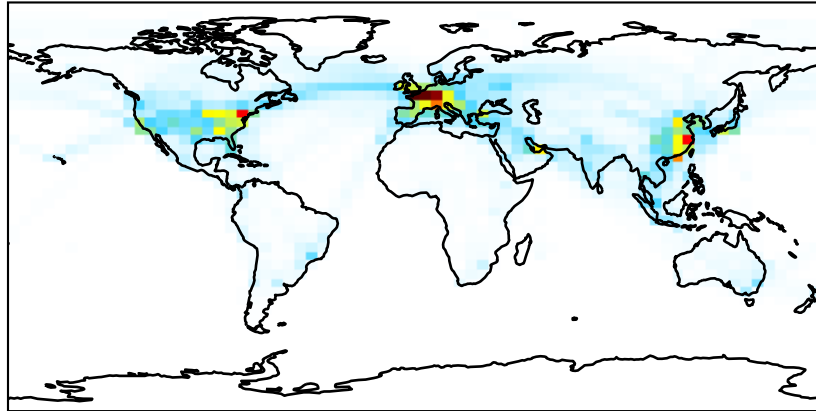


Ratio (1x1.25)  
Dev/Ref, Fixed Range

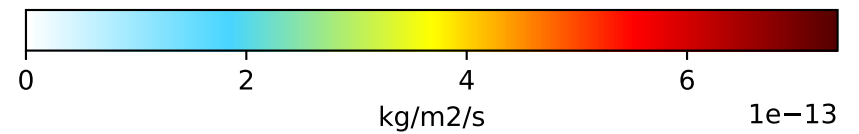
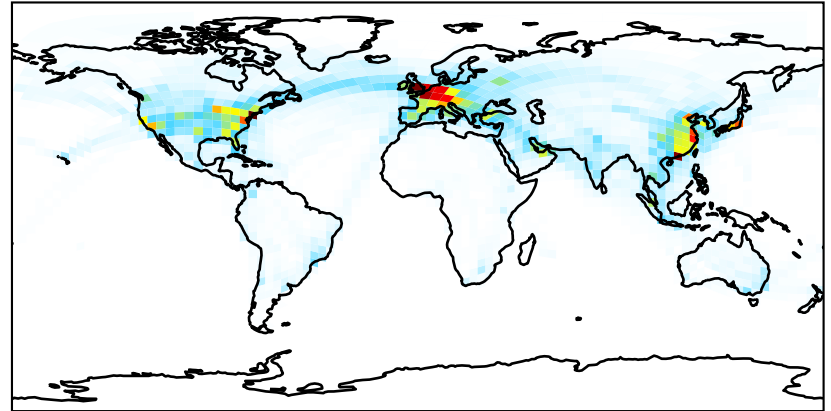


# EmisSO2\_Aircraft

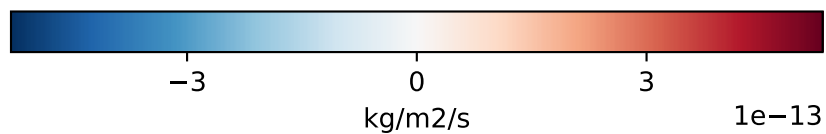
GCC\_14.2.0\_GEOS-FP (Ref)  
4.0x5.0



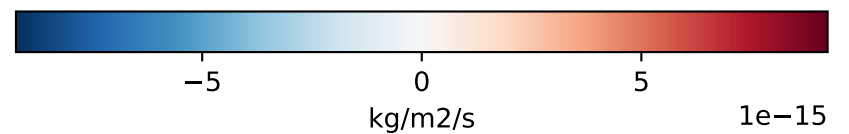
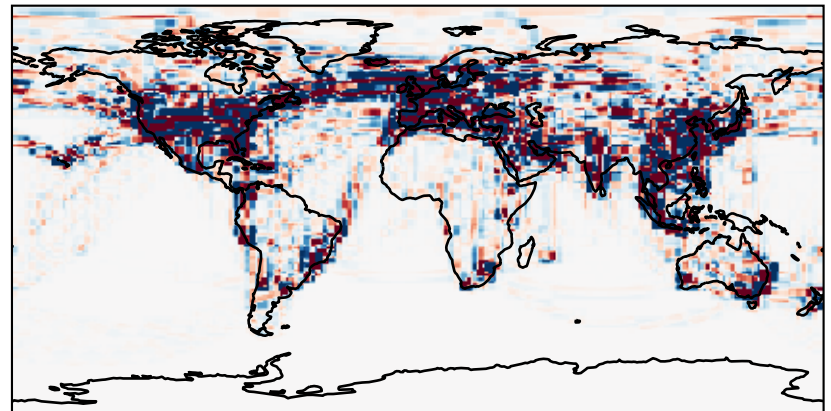
GCHP\_14.2.0\_GEOS-FP (Dev)  
c24



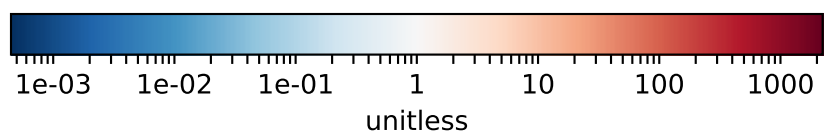
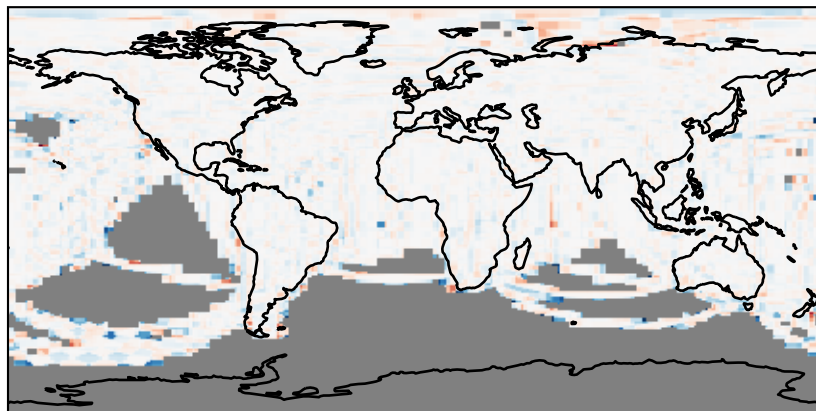
Difference (1x1.25)  
Dev - Ref, Dynamic Range



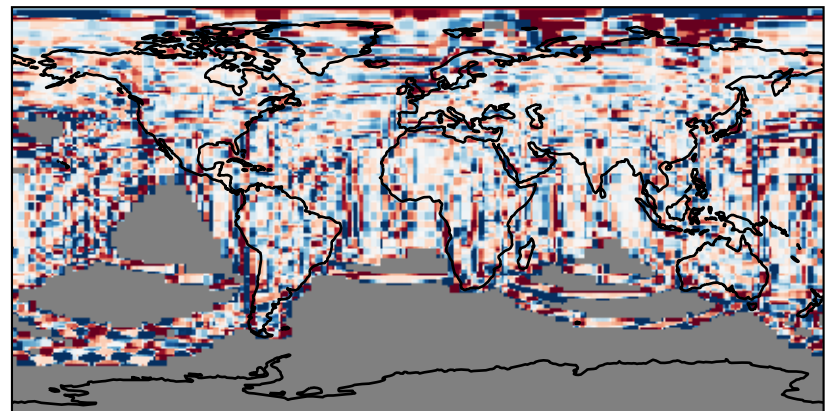
Difference (1x1.25)  
Dev - Ref, Restricted Range [5%,95%]



Ratio (1x1.25)  
Dev/Ref, Dynamic Range

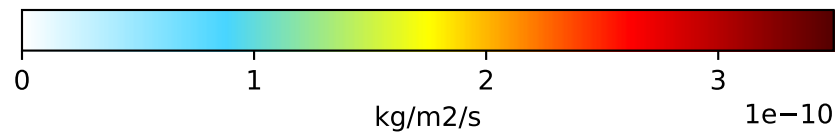
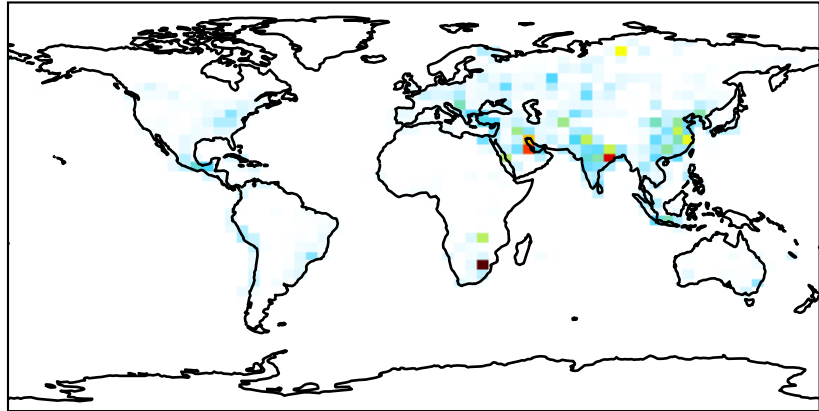


Ratio (1x1.25)  
Dev/Ref, Fixed Range

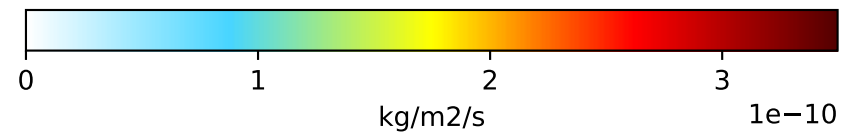
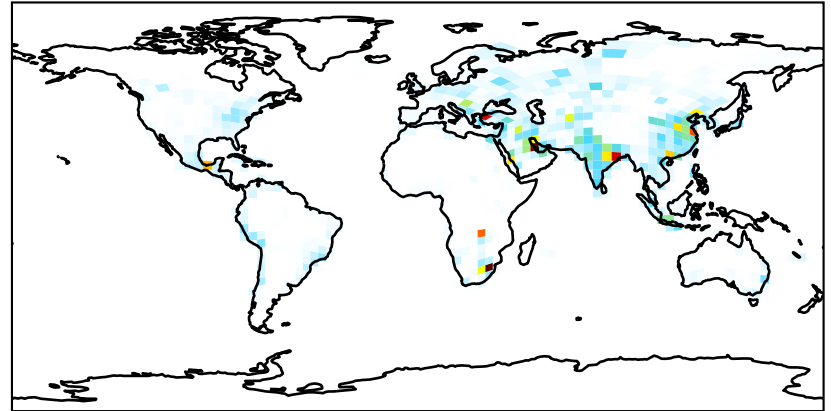


# EmisSO2\_Anthro

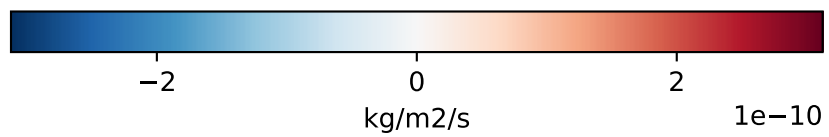
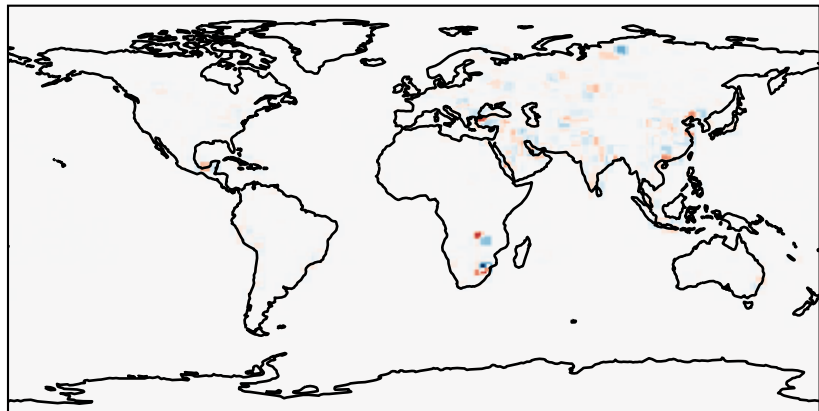
GCC\_14.2.0\_GEOS-FP (Ref)  
4.0x5.0



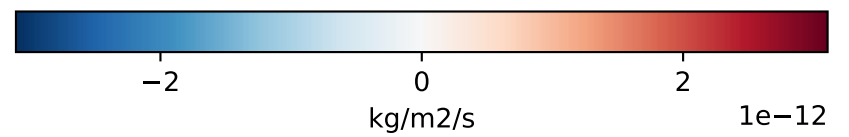
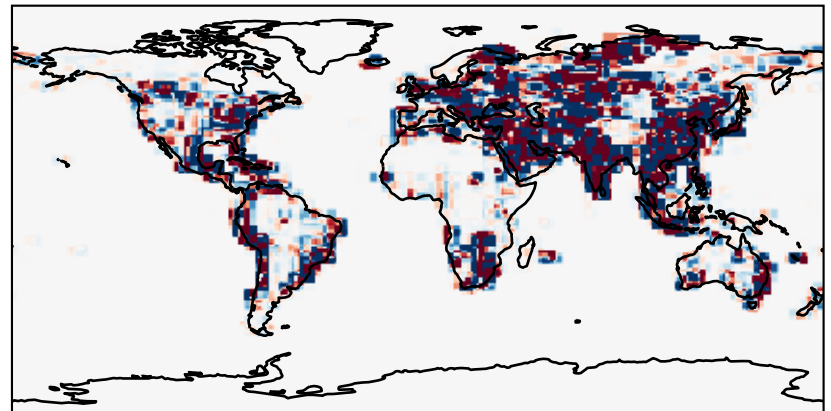
GCHP\_14.2.0\_GEOS-FP (Dev)  
c24



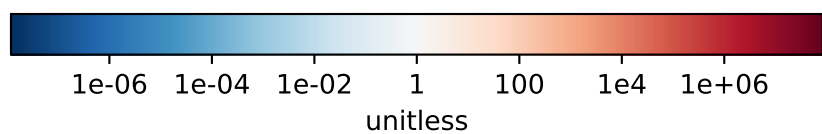
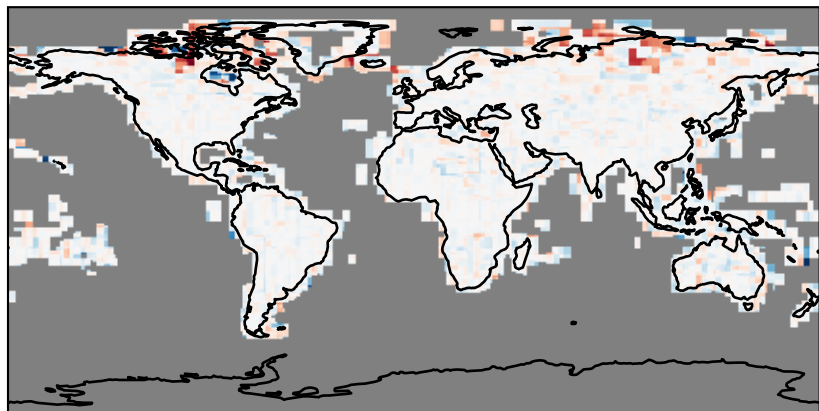
Difference (1x1.25)  
Dev - Ref, Dynamic Range



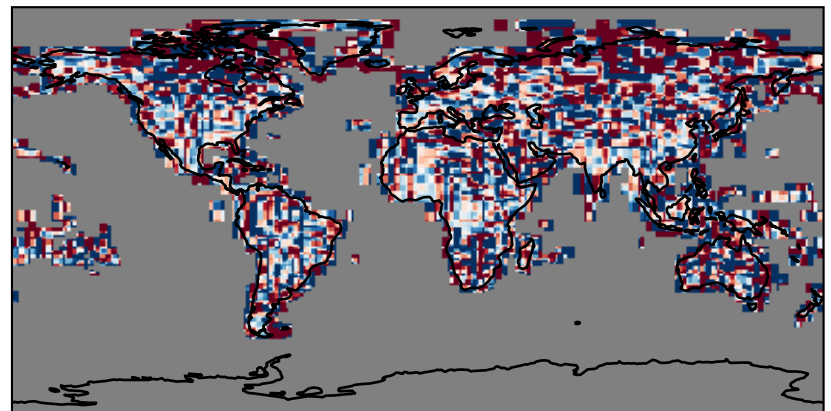
Difference (1x1.25)  
Dev - Ref, Restricted Range [5%,95%]



Ratio (1x1.25)  
Dev/Ref, Dynamic Range

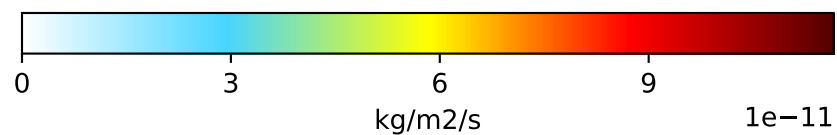
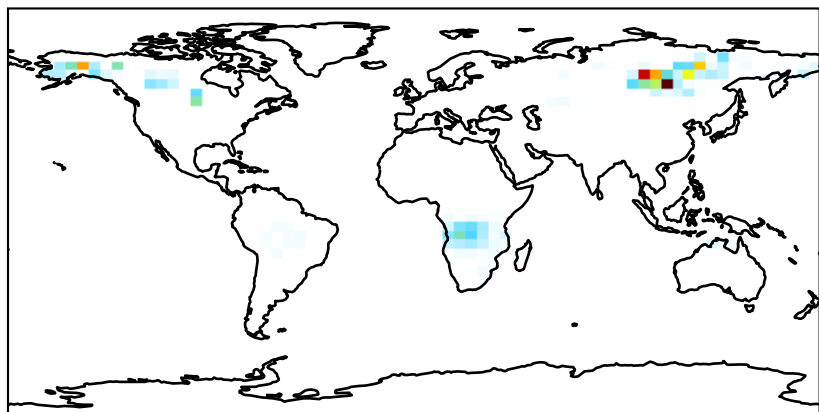


Ratio (1x1.25)  
Dev/Ref, Fixed Range

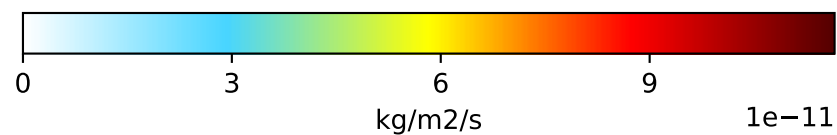
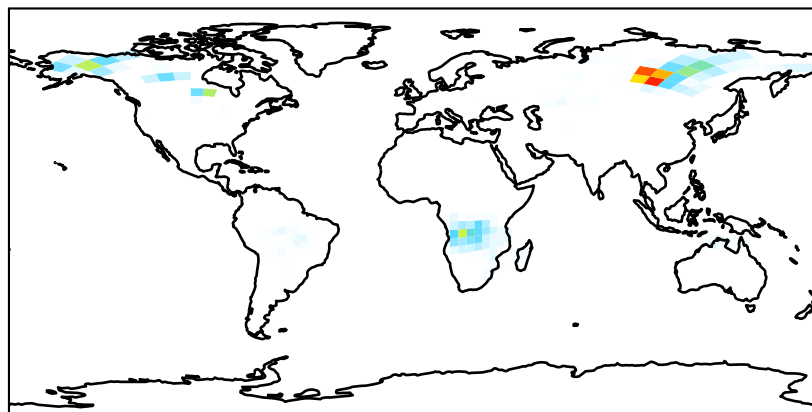


# EmisSO2\_BioBurn

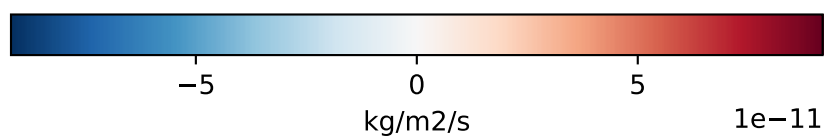
GCC\_14.2.0\_GEOS-FP (Ref)  
4.0x5.0



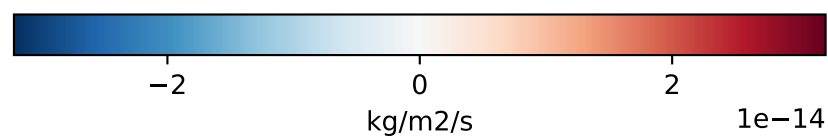
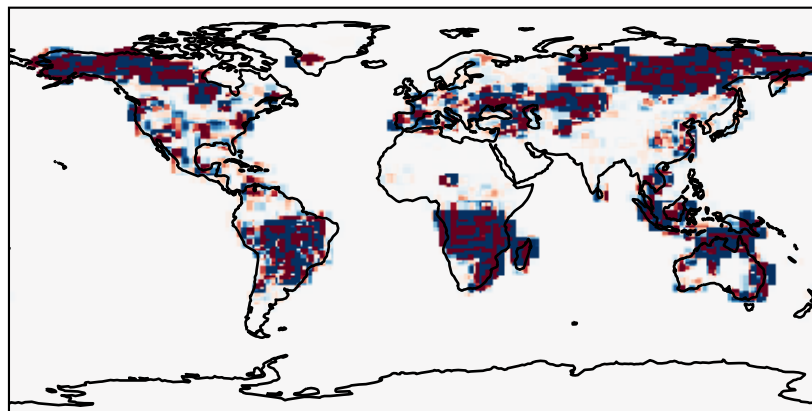
GCHP\_14.2.0\_GEOS-FP (Dev)  
c24



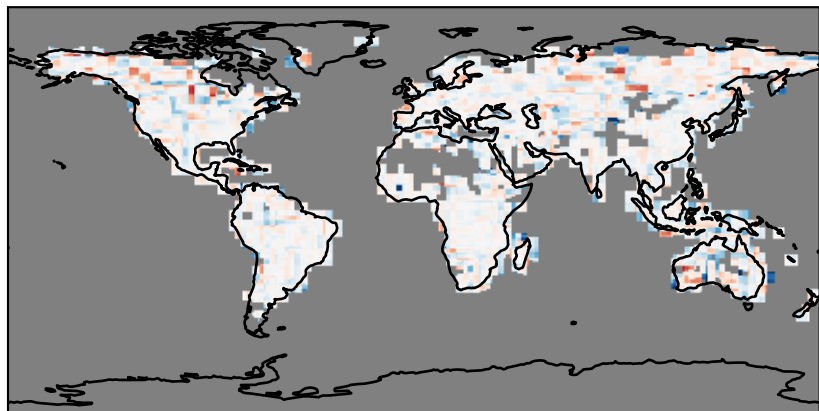
Difference (1x1.25)  
Dev - Ref, Dynamic Range



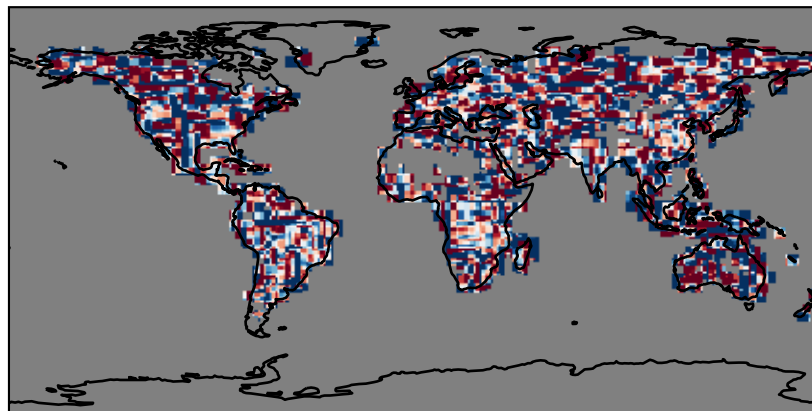
Difference (1x1.25)  
Dev - Ref, Restricted Range [5%,95%]



Ratio (1x1.25)  
Dev/Ref, Dynamic Range

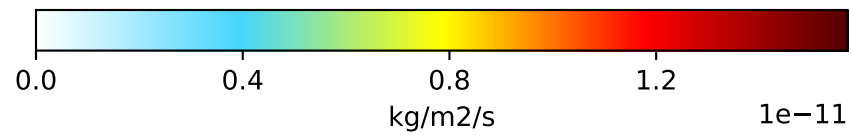
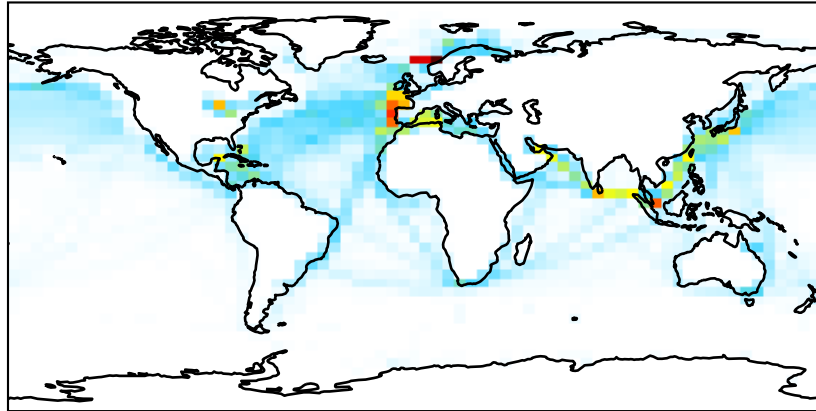


Ratio (1x1.25)  
Dev/Ref, Fixed Range

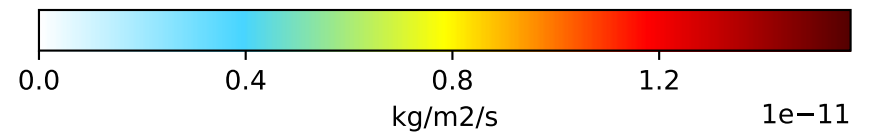
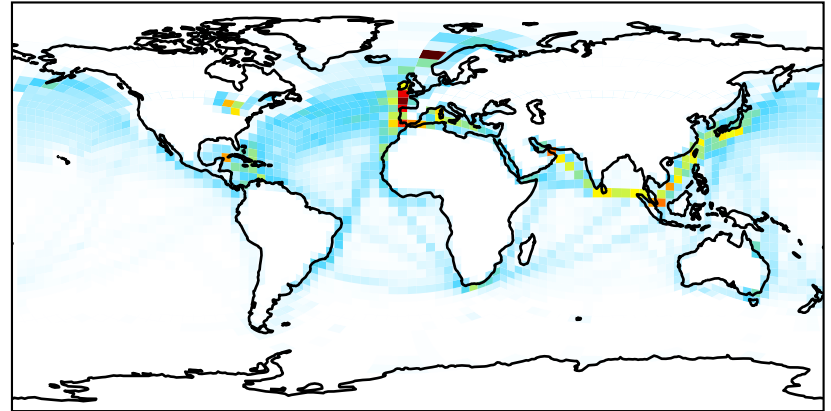


# EmisSO2\_Ship

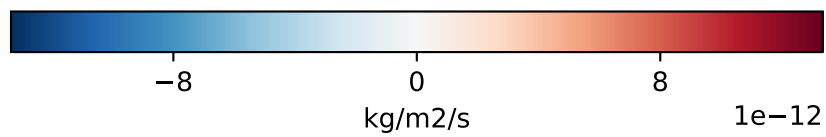
GCC\_14.2.0\_GEOS-FP (Ref)  
4.0x5.0



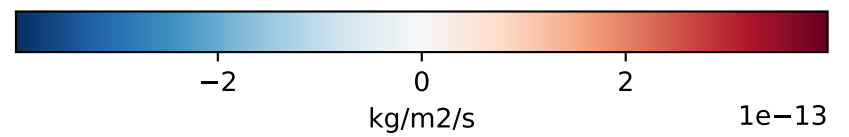
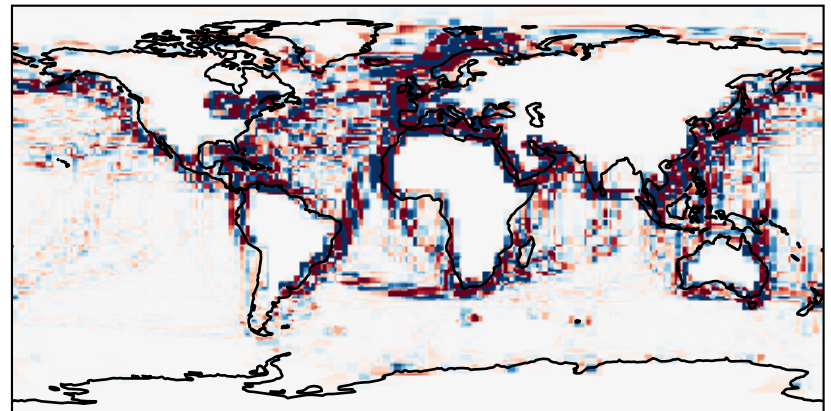
GCHP\_14.2.0\_GEOS-FP (Dev)  
c24



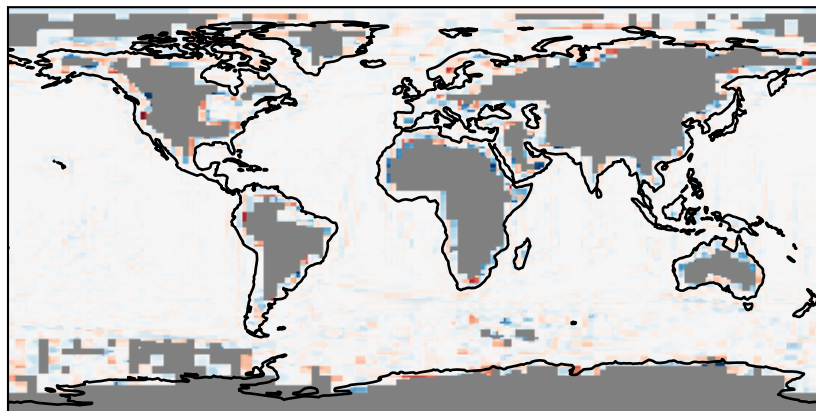
Difference (1x1.25)  
Dev - Ref, Dynamic Range




Difference (1x1.25)  
Dev - Ref, Restricted Range [5%,95%]



Ratio (1x1.25)  
Dev/Ref, Dynamic Range

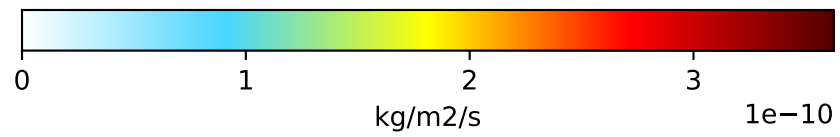
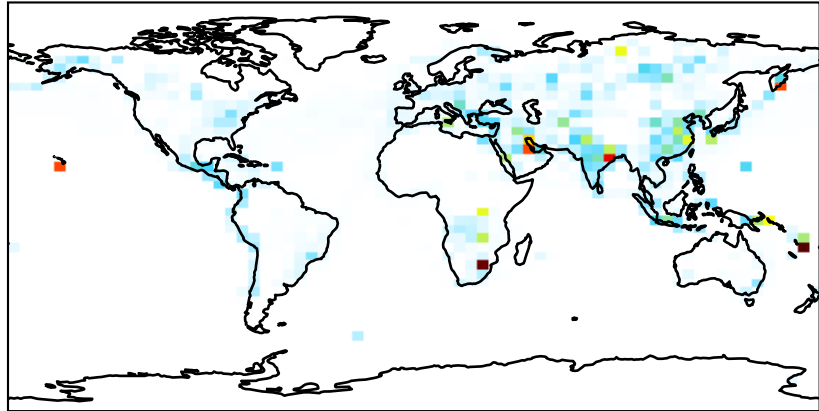


Ratio (1x1.25)  
Dev/Ref, Fixed Range

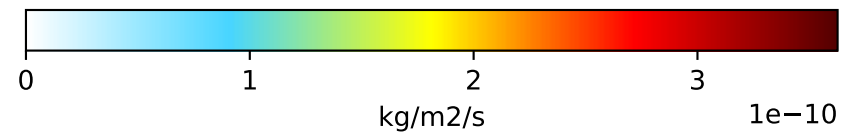
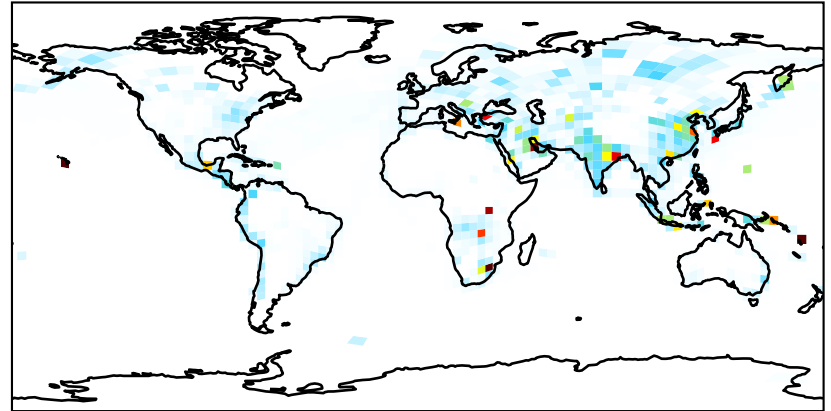


# EmisSO2\_Total

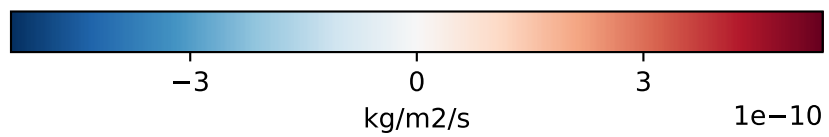
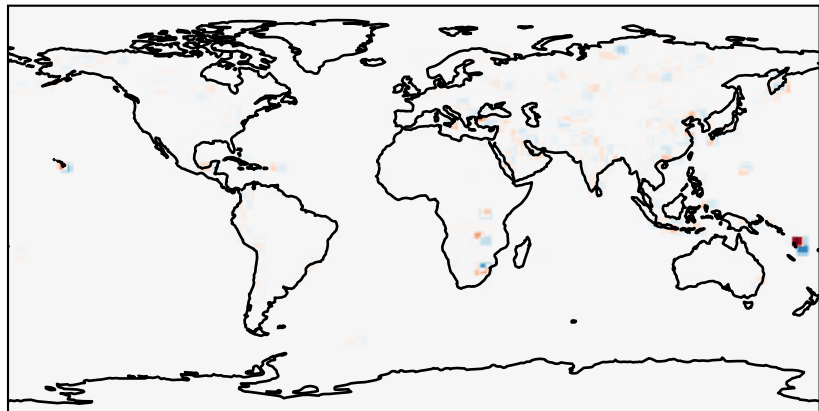
GCC\_14.2.0\_GEOS-FP (Ref)  
4.0x5.0



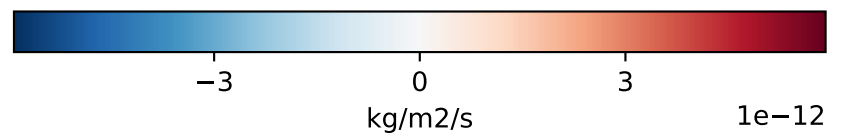
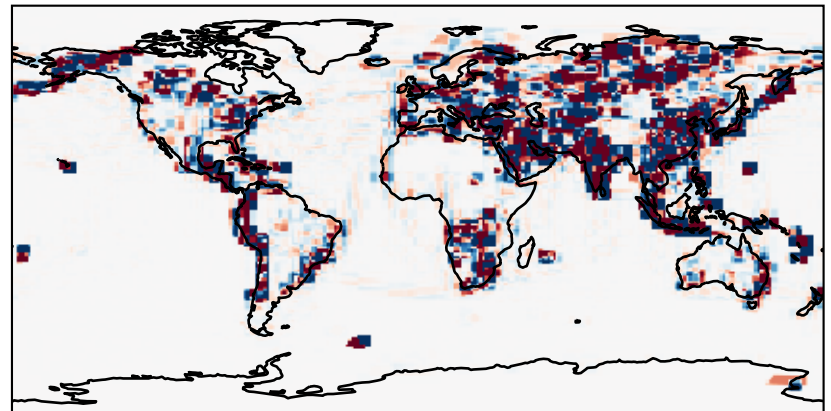
GCHP\_14.2.0\_GEOS-FP (Dev)  
c24



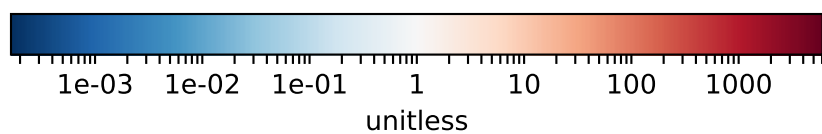
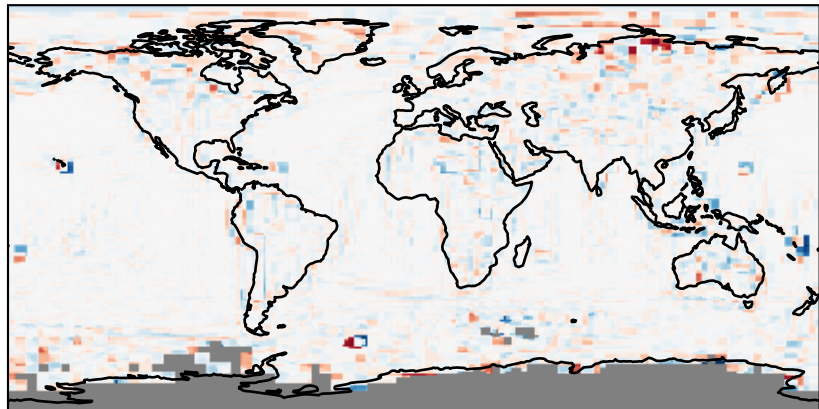
Difference (1x1.25)  
Dev - Ref, Dynamic Range




Difference (1x1.25)  
Dev - Ref, Restricted Range [5%,95%]



Ratio (1x1.25)  
Dev/Ref, Dynamic Range

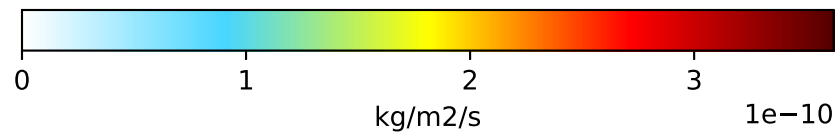
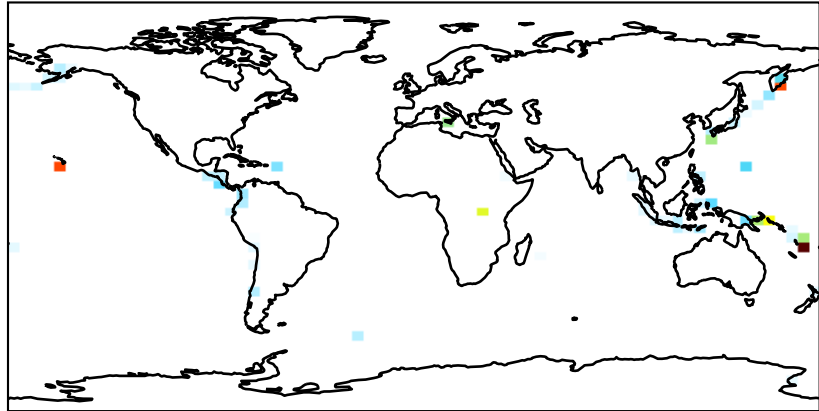


Ratio (1x1.25)  
Dev/Ref, Fixed Range

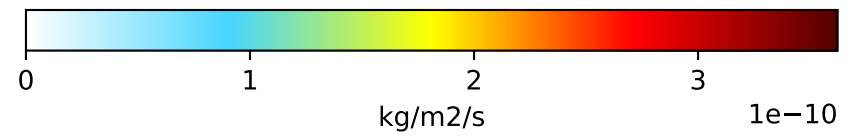
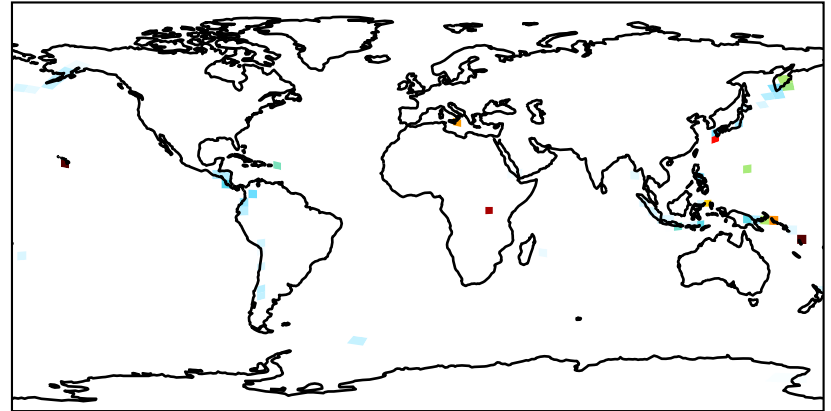


# EmisSO2\_VolcDegas

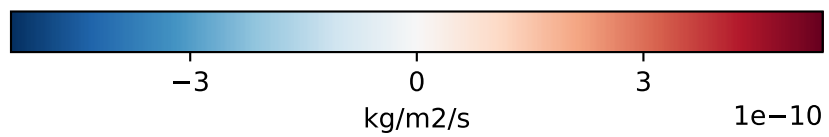
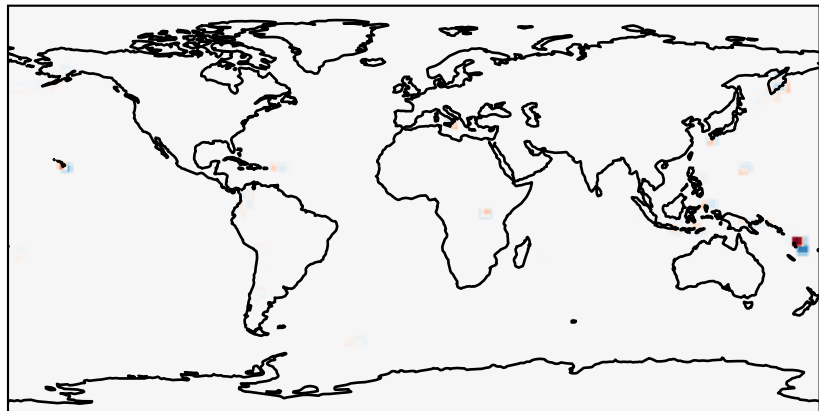
GCC\_14.2.0\_GEOS-FP (Ref)  
4.0x5.0



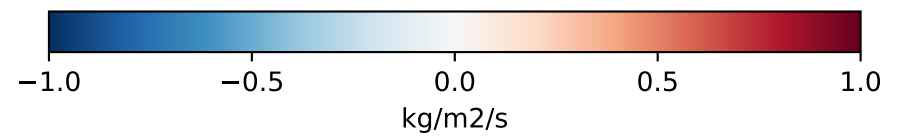
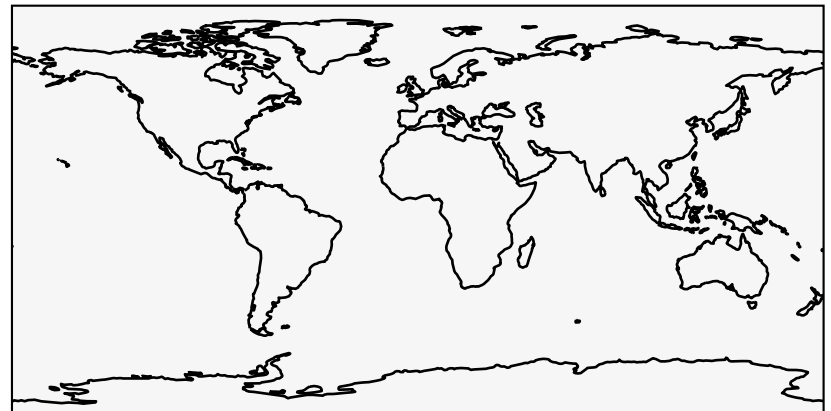
GCHP\_14.2.0\_GEOS-FP (Dev)  
c24



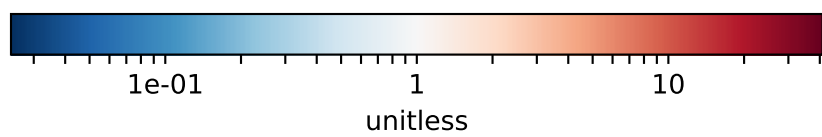
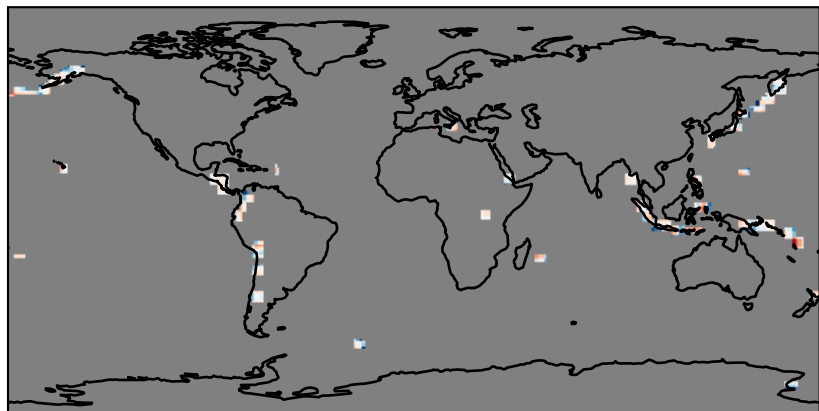
Difference (1x1.25)  
Dev - Ref, Dynamic Range



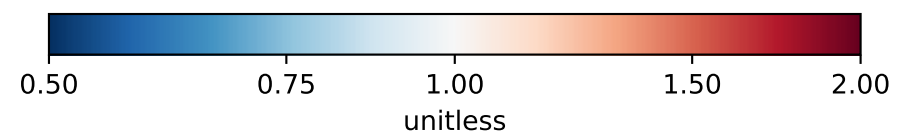
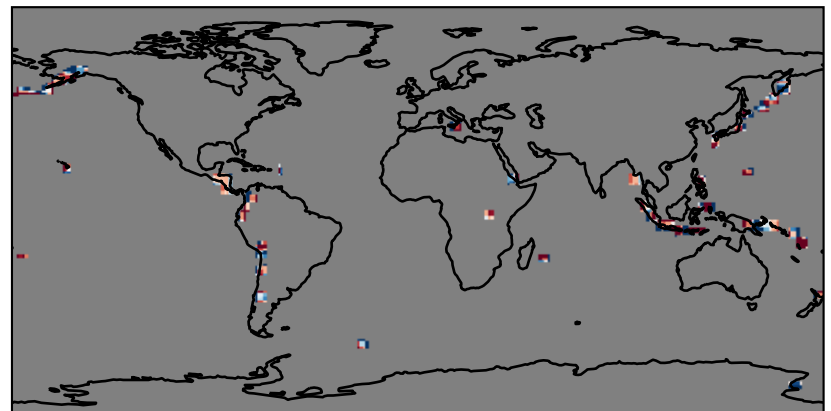
Difference (1x1.25)  
Dev - Ref, Restricted Range [5%,95%]



Ratio (1x1.25)  
Dev/Ref, Dynamic Range



Ratio (1x1.25)  
Dev/Ref, Fixed Range



# EmisSO2\_VolcErupt

GCC\_14.2.0\_GEOS-FP (Ref)  
4.0x5.0



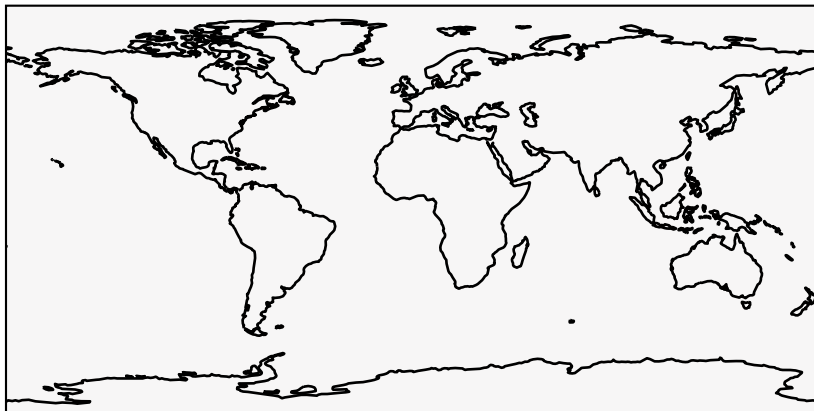
Zero throughout domain  
kg/m2/s

GCHP\_14.2.0\_GEOS-FP (Dev)  
c24



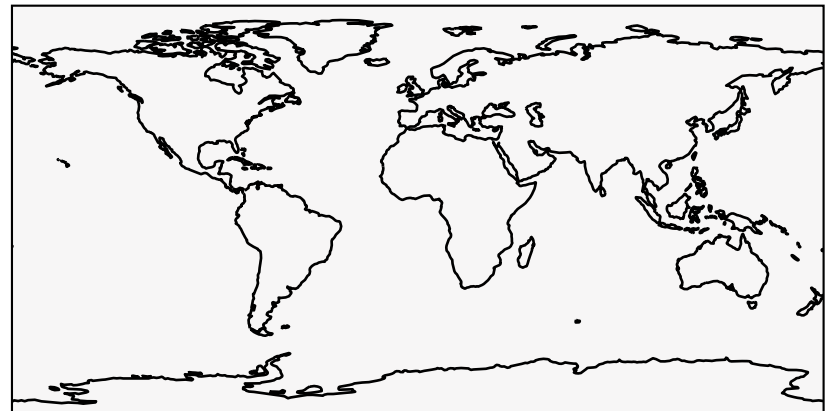
Zero throughout domain  
kg/m2/s

Difference (1x1.25)  
Dev - Ref, Dynamic Range



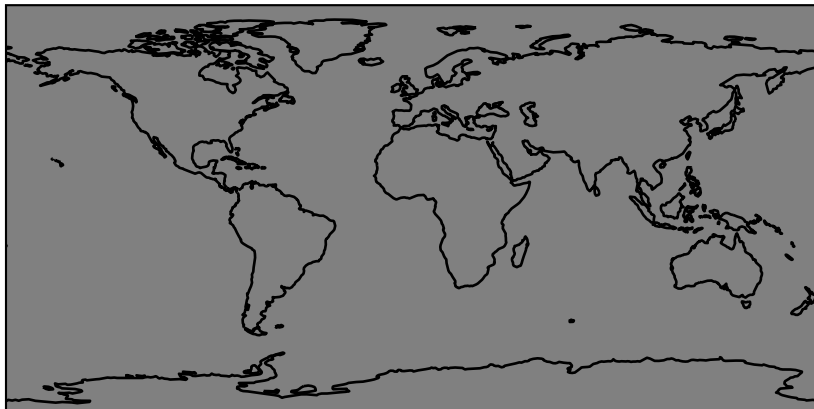
Zero throughout domain  
kg/m2/s

Difference (1x1.25)  
Dev - Ref, Restricted Range [5%,95%]



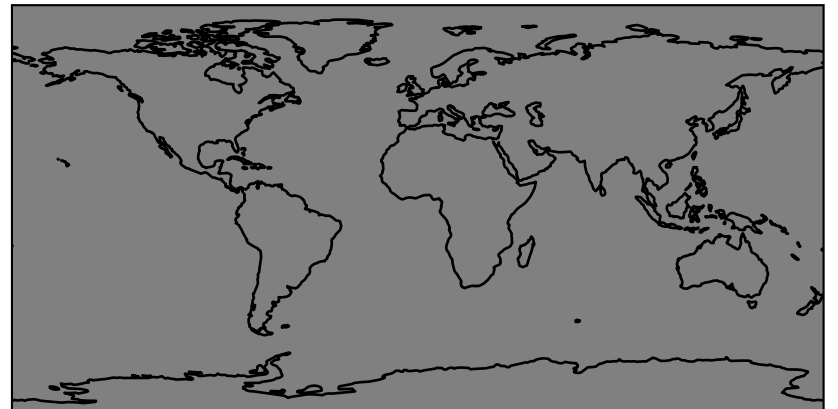
Zero throughout domain  
kg/m2/s

Ratio (1x1.25)  
Dev/Ref, Dynamic Range



Undefined throughout domain  
unitless

Ratio (1x1.25)  
Dev/Ref, Fixed Range

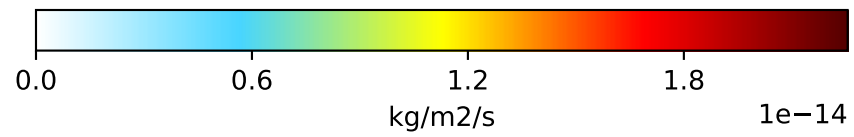
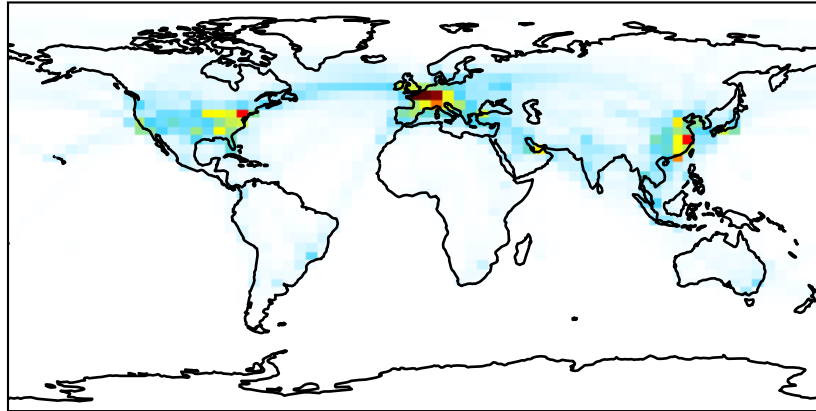


Undefined throughout domain  
unitless

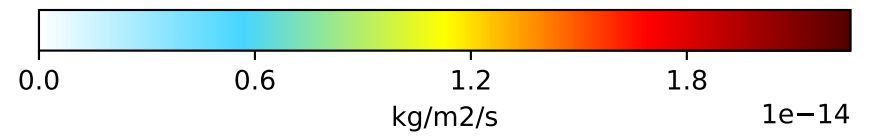
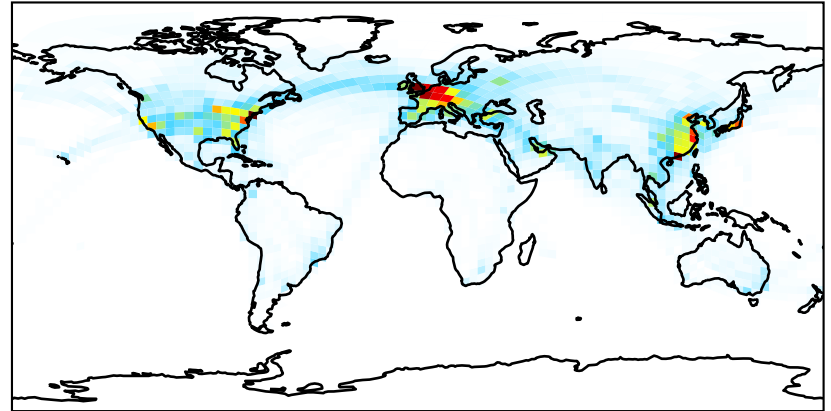


# EmisSO4\_Aircraft

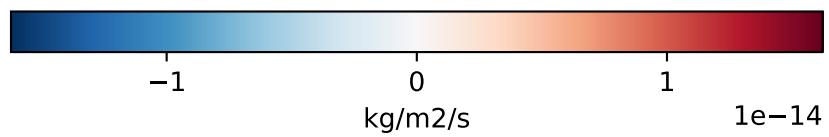
GCC\_14.2.0\_GEOS-FP (Ref)  
4.0x5.0



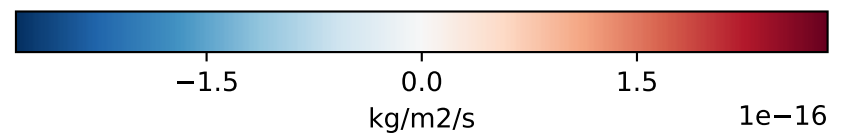
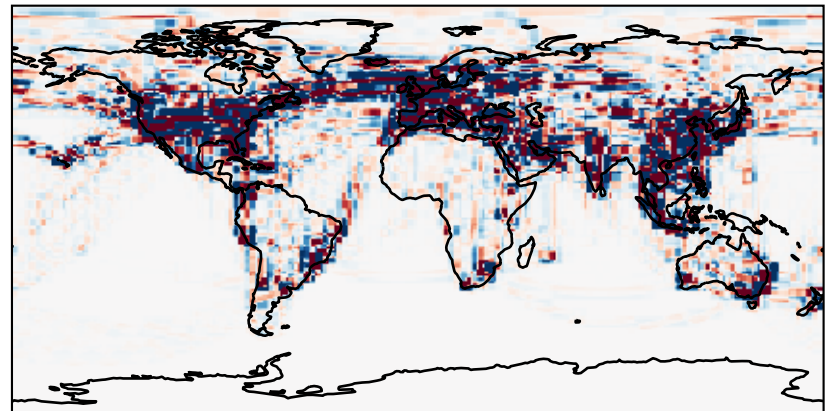
GCHP\_14.2.0\_GEOS-FP (Dev)  
c24



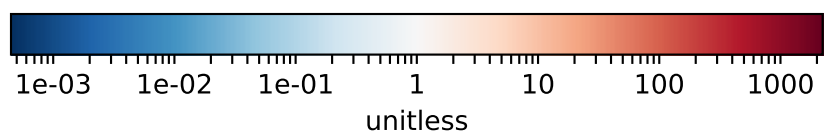
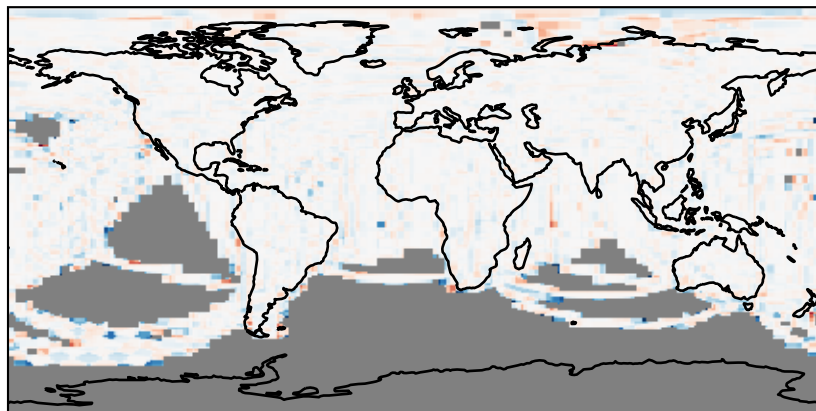
Difference (1x1.25)  
Dev - Ref, Dynamic Range



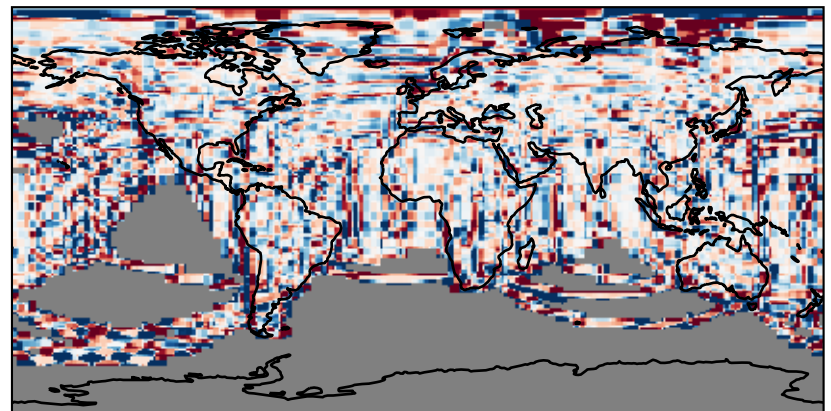
Difference (1x1.25)  
Dev - Ref, Restricted Range [5%,95%]



Ratio (1x1.25)  
Dev/Ref, Dynamic Range

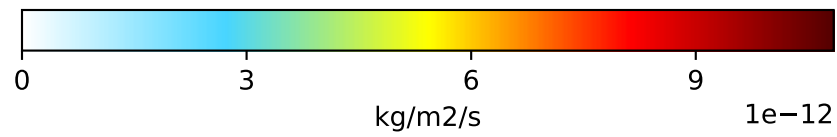
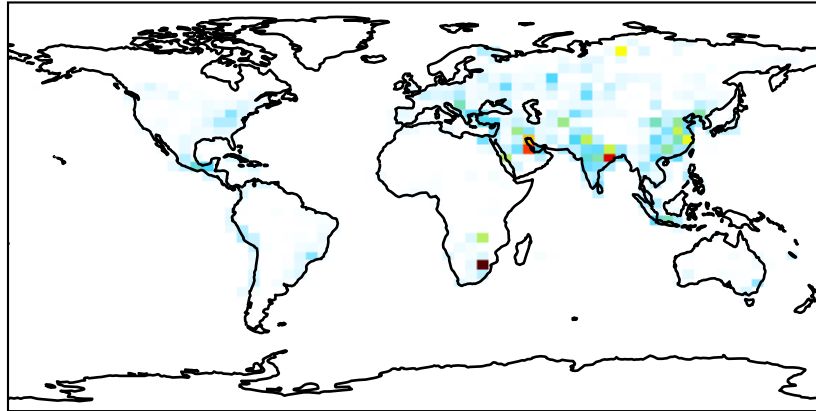


Ratio (1x1.25)  
Dev/Ref, Fixed Range

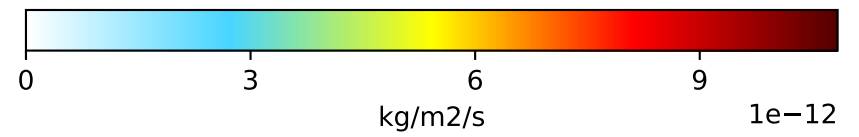
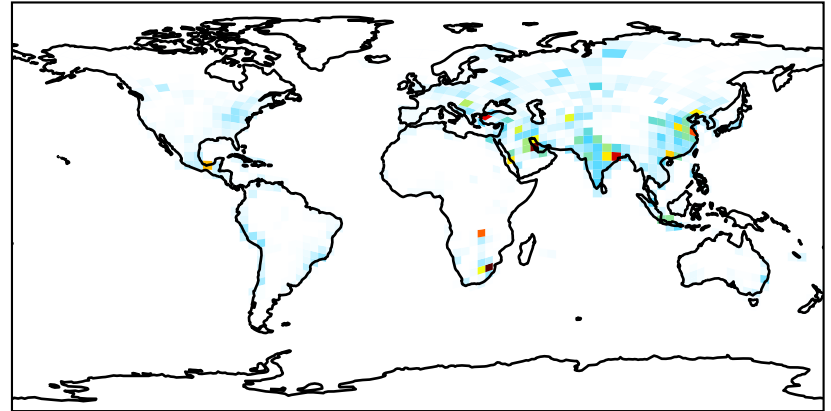


# EmisS04\_Anthro

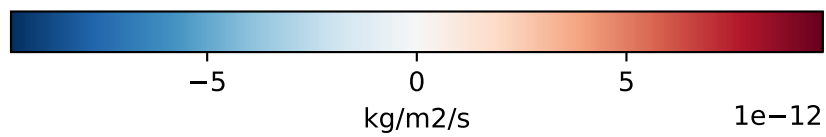
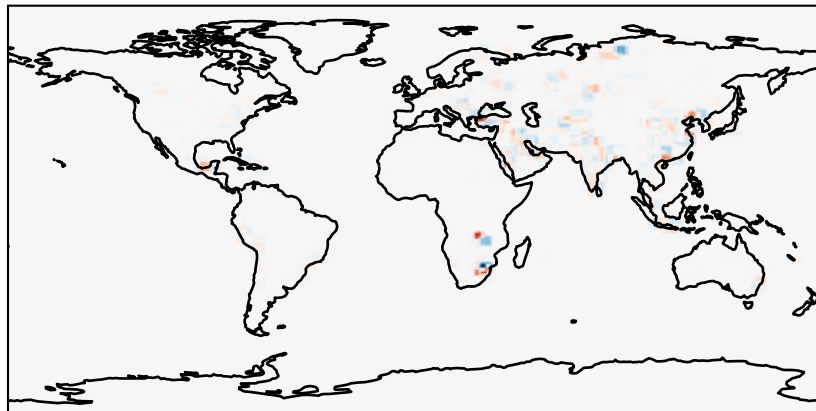
GCC\_14.2.0\_GEOS-FP (Ref)  
4.0x5.0



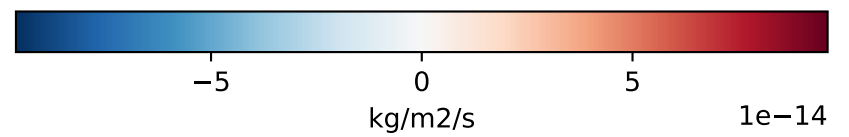
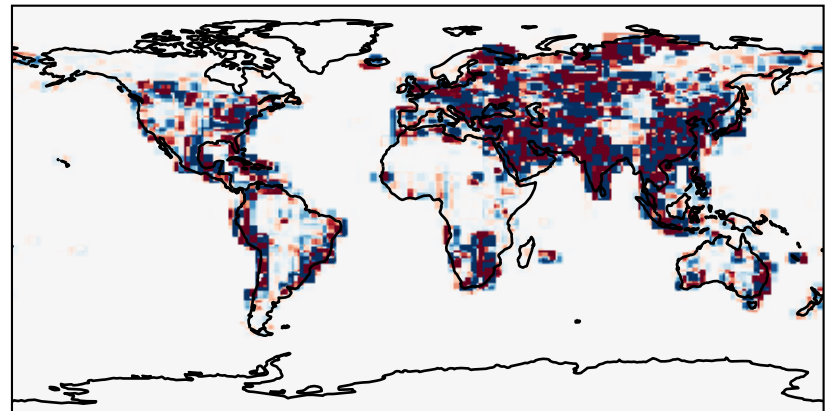
GCHP\_14.2.0\_GEOS-FP (Dev)  
c24



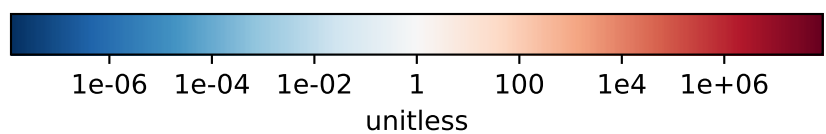
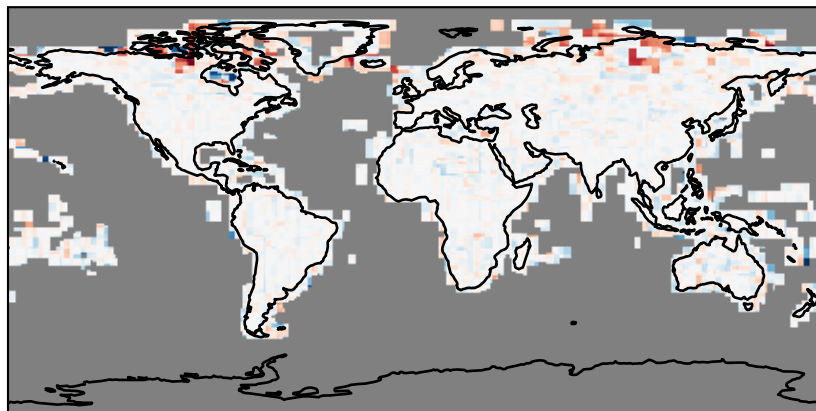
Difference (1x1.25)  
Dev - Ref, Dynamic Range



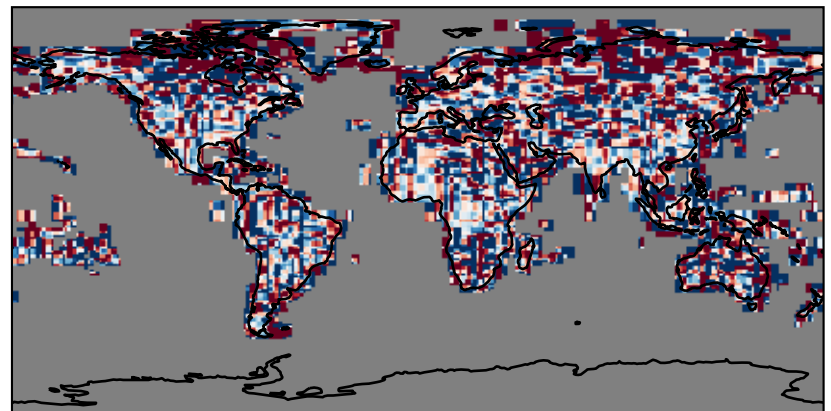
Difference (1x1.25)  
Dev - Ref, Restricted Range [5%,95%]



Ratio (1x1.25)  
Dev/Ref, Dynamic Range

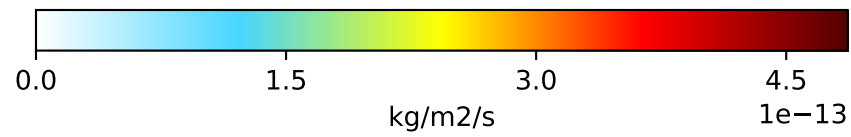
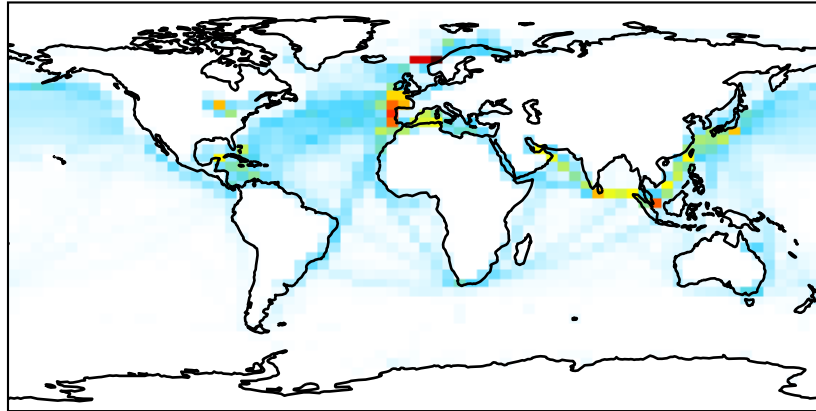


Ratio (1x1.25)  
Dev/Ref, Fixed Range

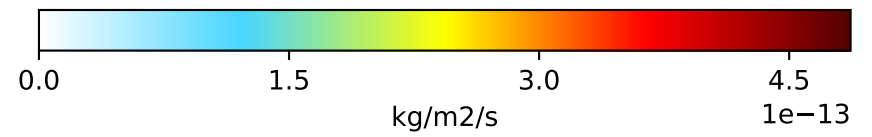
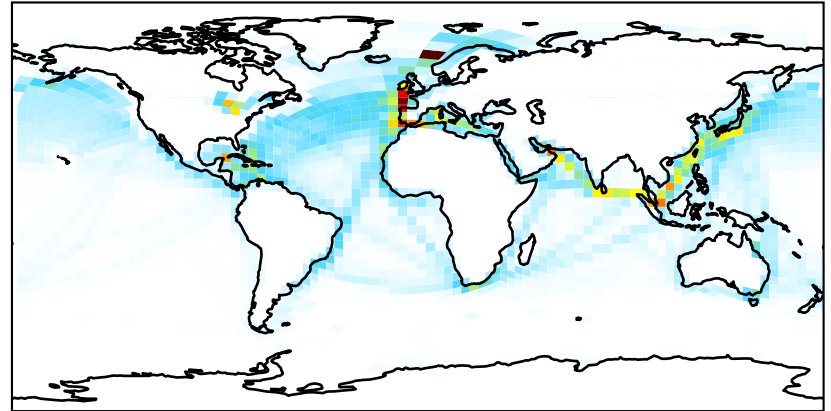


# EmisSO4\_Ship

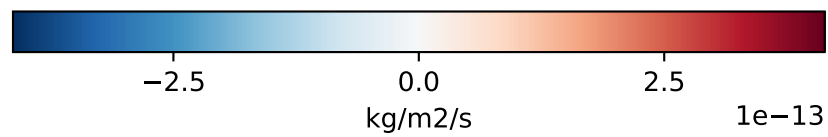
GCC\_14.2.0\_GEOS-FP (Ref)  
4.0x5.0



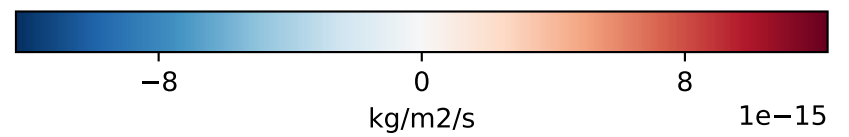
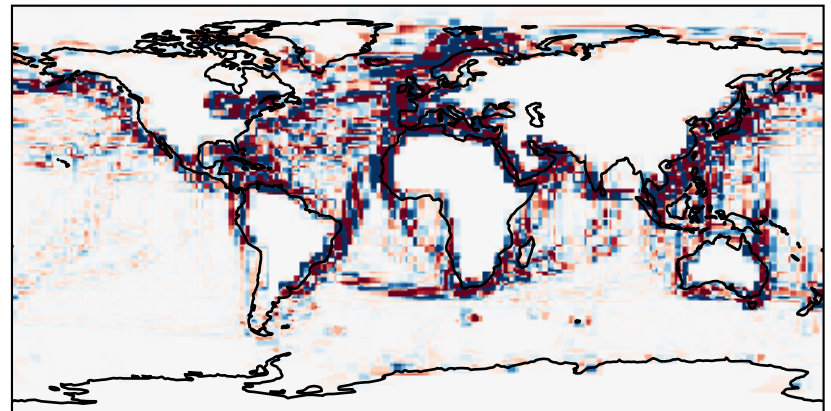
GCHP\_14.2.0\_GEOS-FP (Dev)  
c24



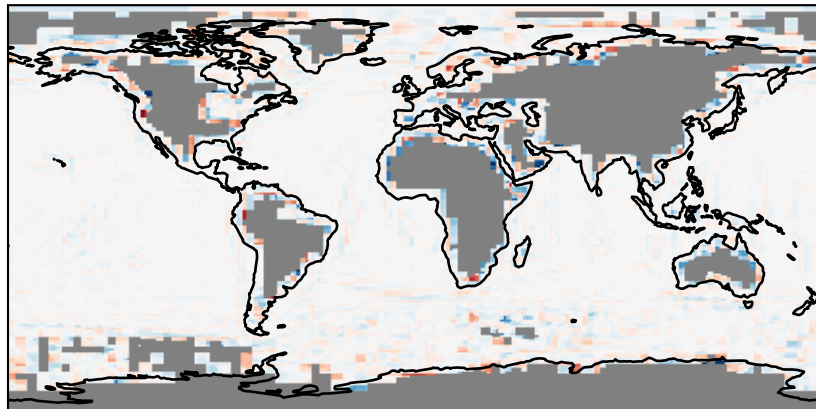
Difference (1x1.25)  
Dev - Ref, Dynamic Range




Difference (1x1.25)  
Dev - Ref, Restricted Range [5%,95%]



Ratio (1x1.25)  
Dev/Ref, Dynamic Range

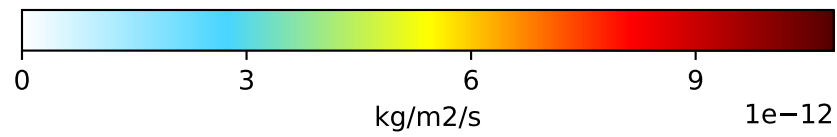
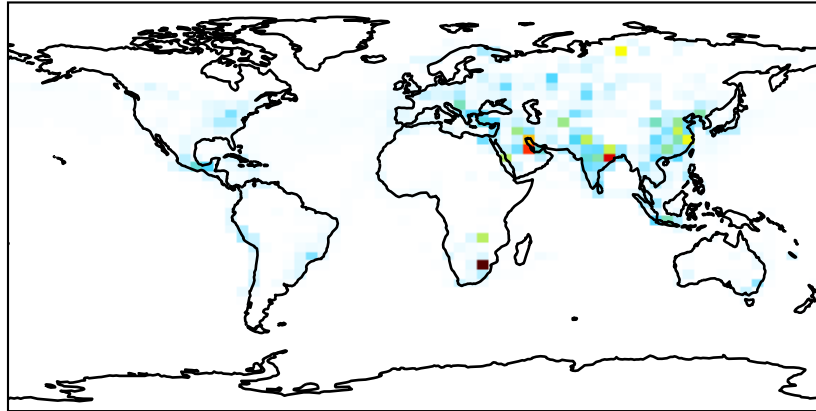


Ratio (1x1.25)  
Dev/Ref, Fixed Range

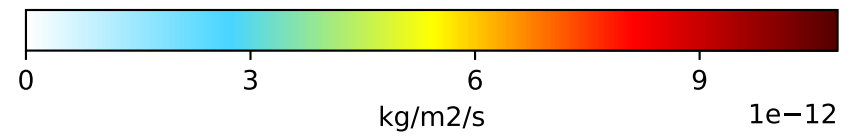
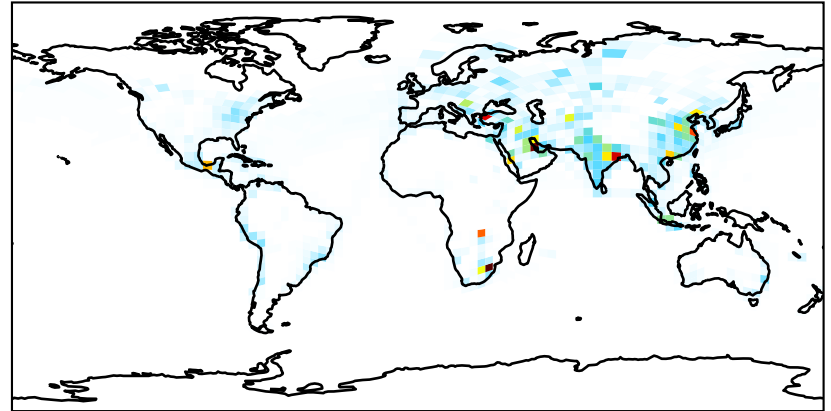


# EmisSO4\_Total

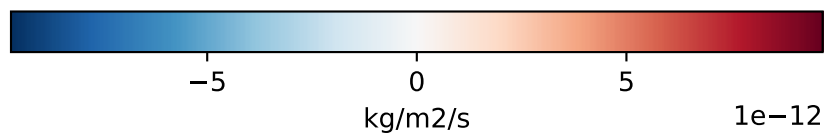
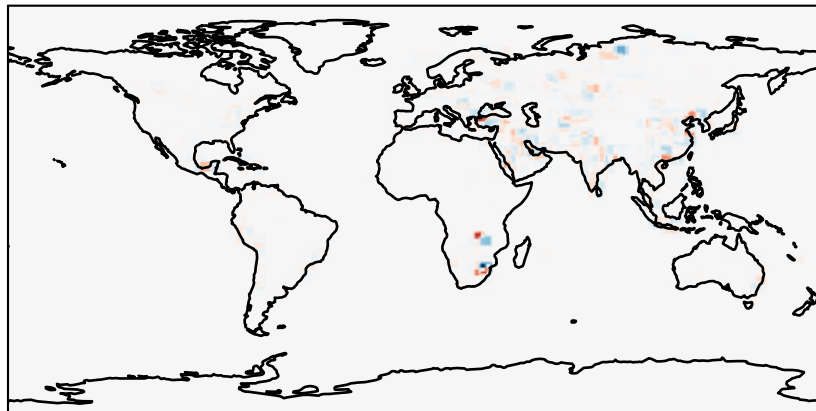
GCC\_14.2.0\_GEOS-FP (Ref)  
4.0x5.0



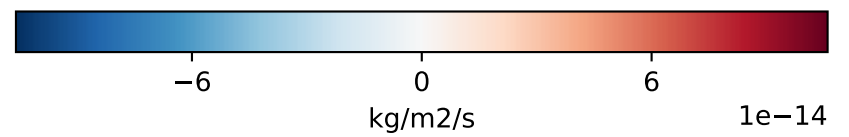
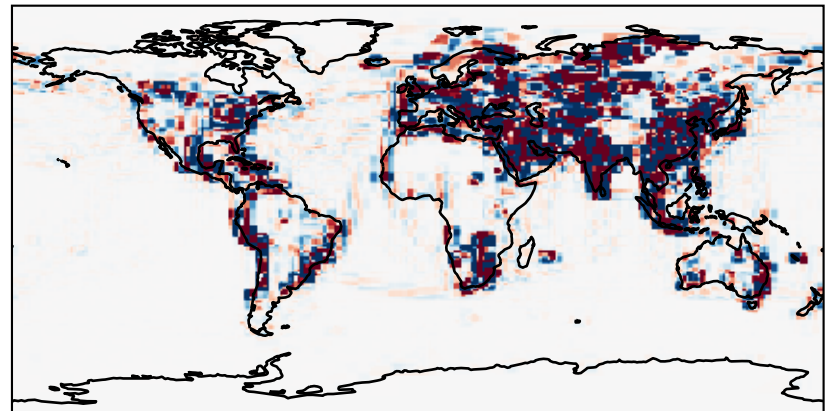
GCHP\_14.2.0\_GEOS-FP (Dev)  
c24



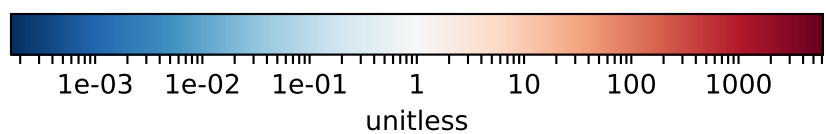
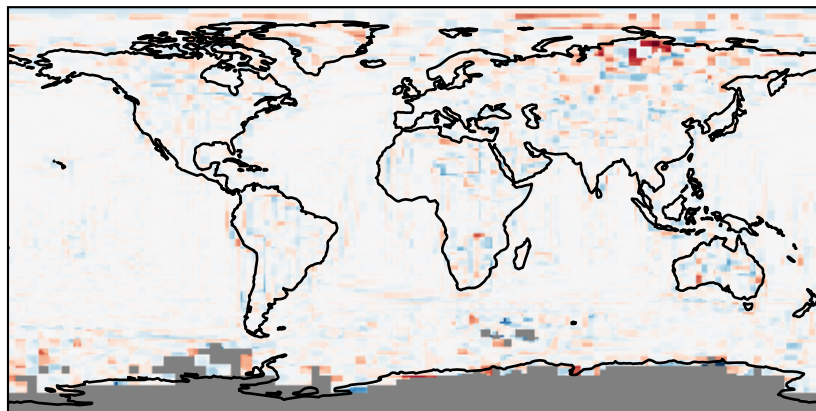
Difference (1x1.25)  
Dev - Ref, Dynamic Range



Difference (1x1.25)  
Dev - Ref, Restricted Range [5%,95%]



Ratio (1x1.25)  
Dev/Ref, Dynamic Range



Ratio (1x1.25)  
Dev/Ref, Fixed Range

