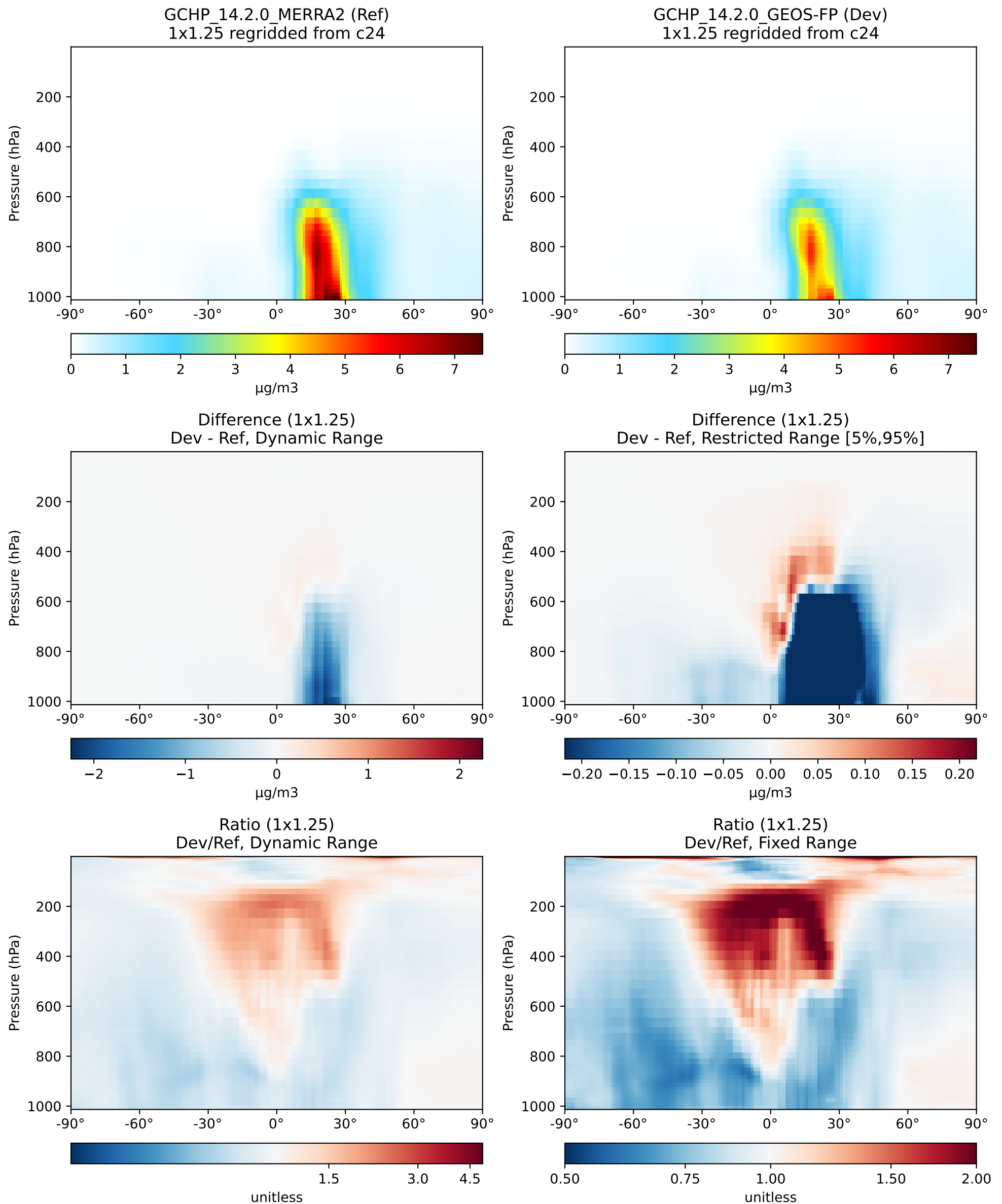
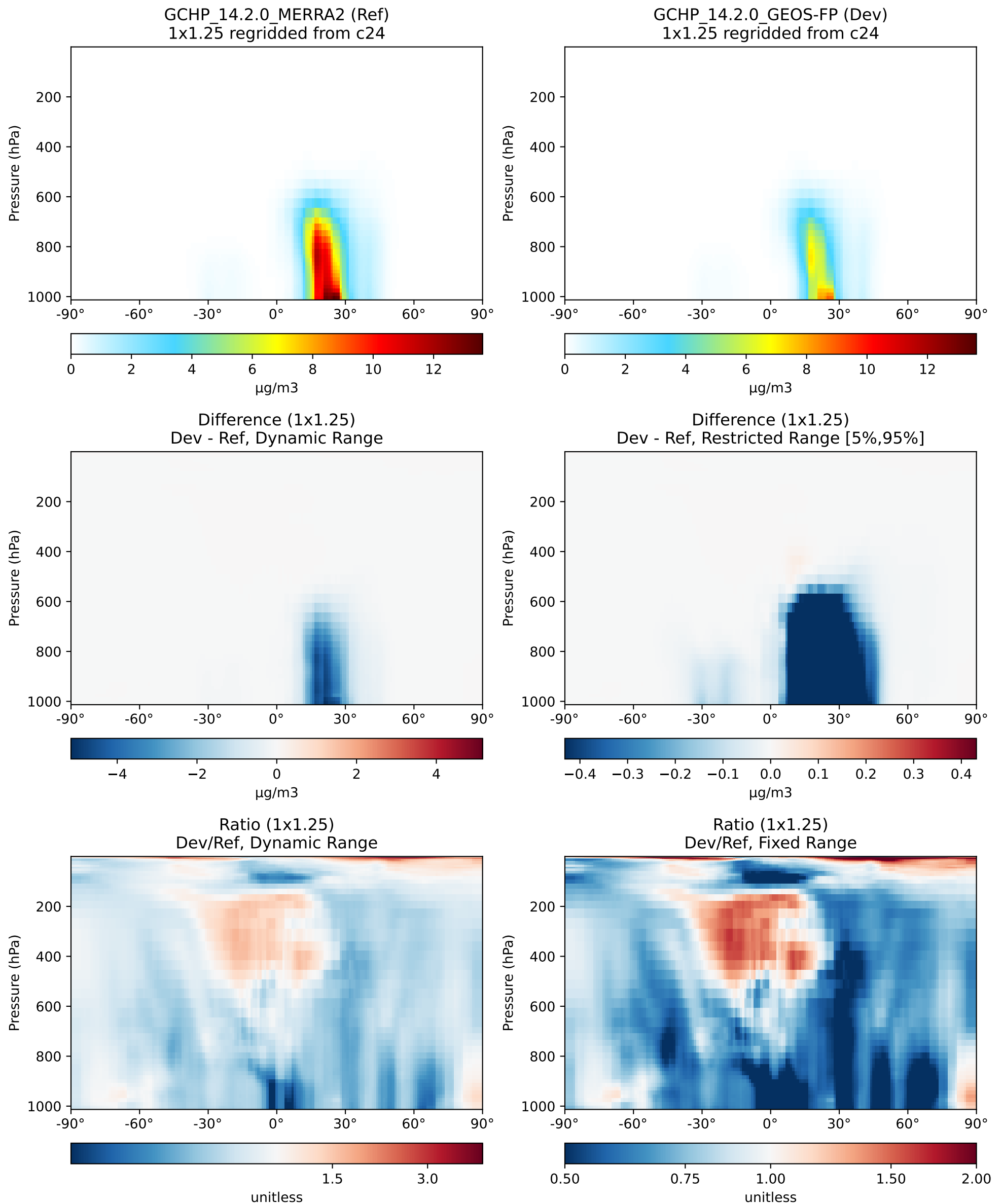


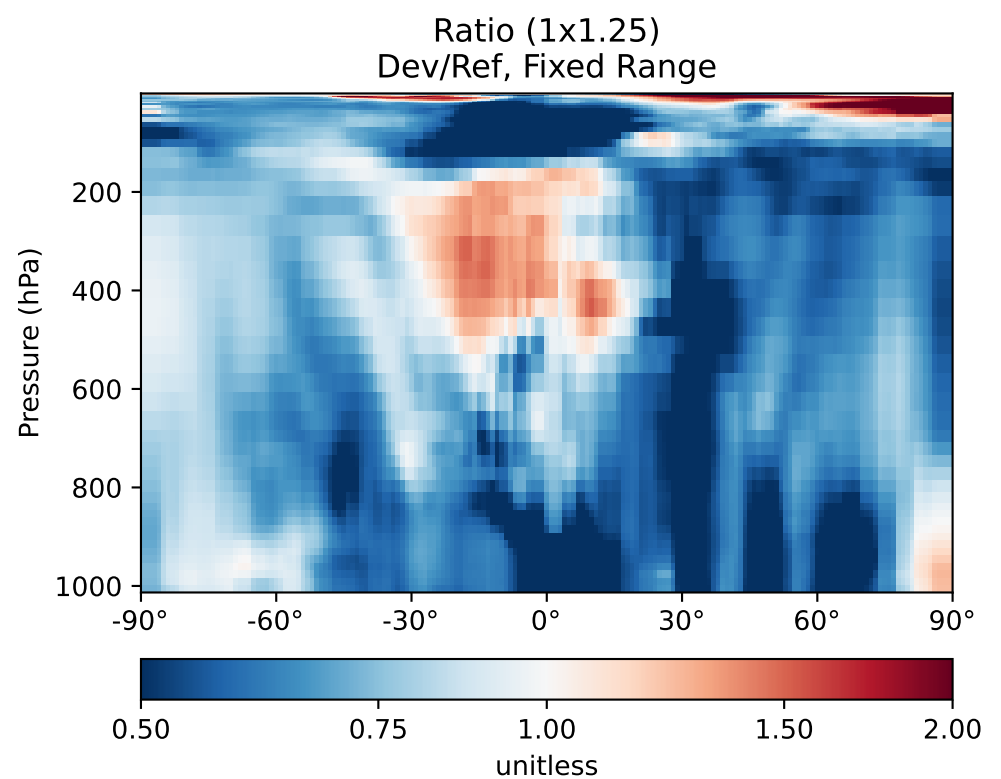
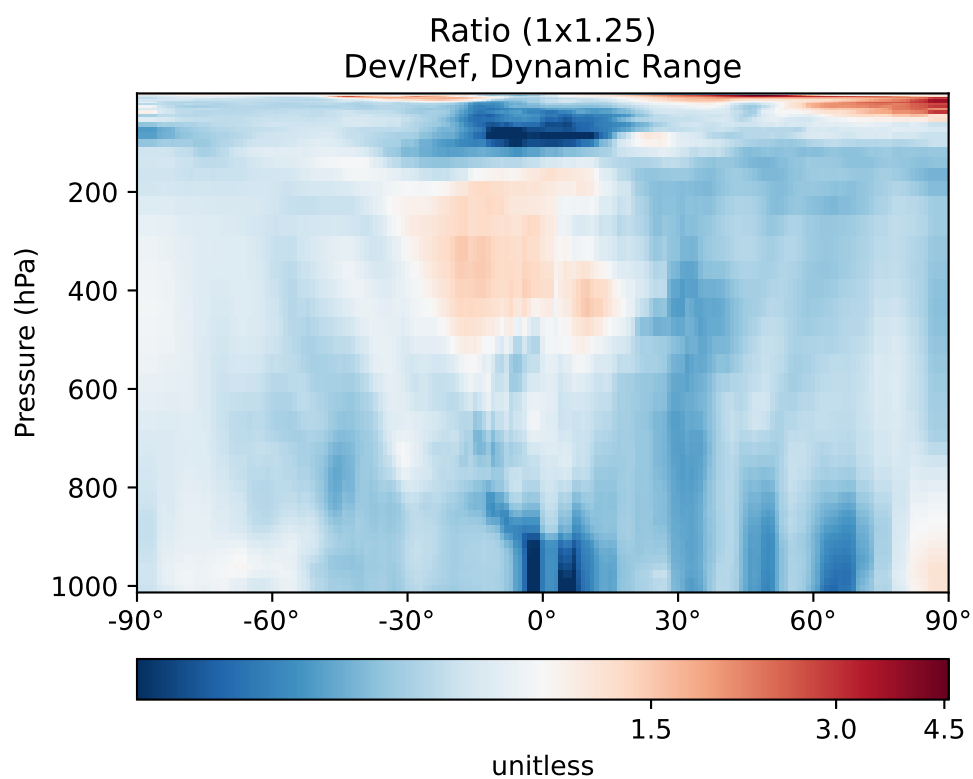
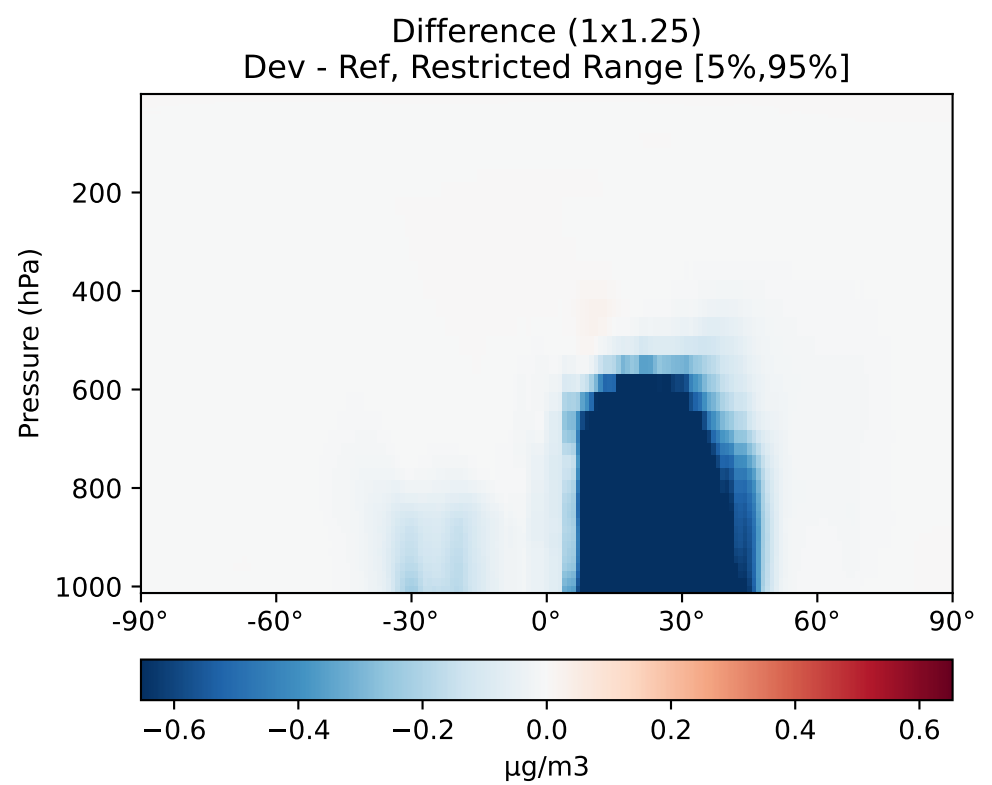
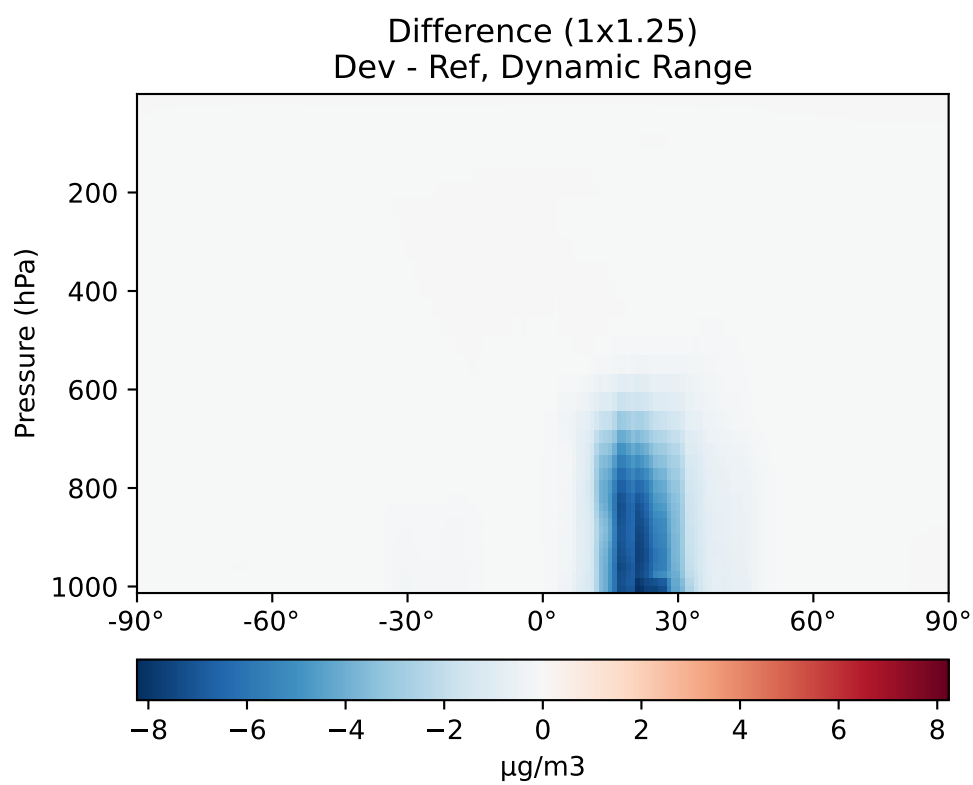
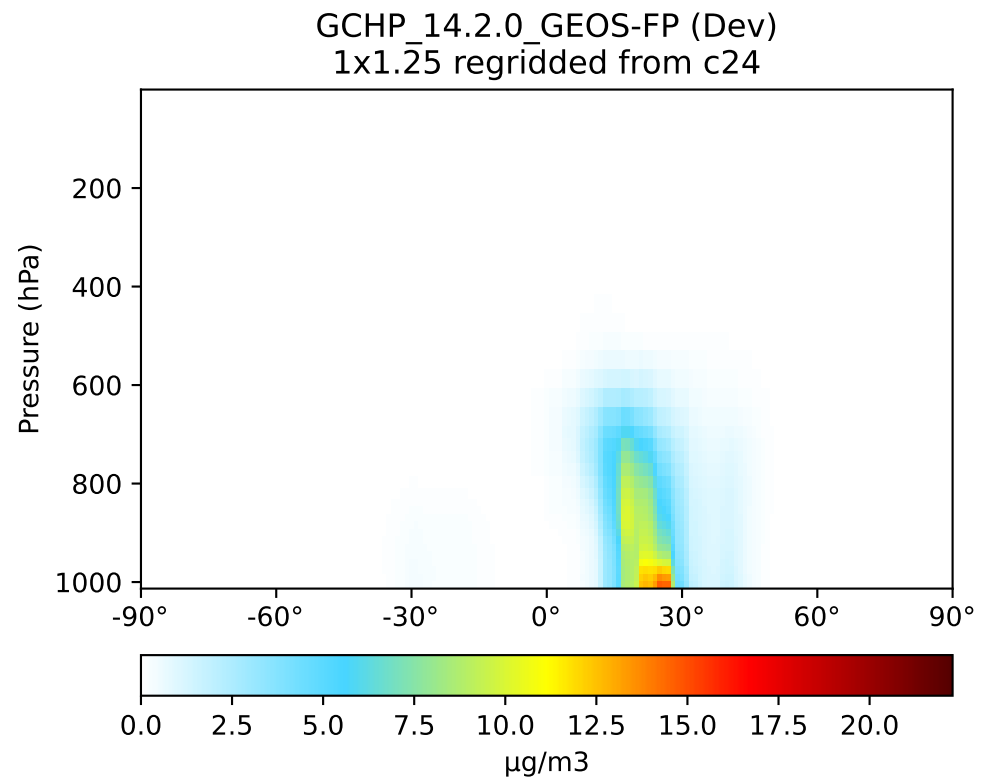
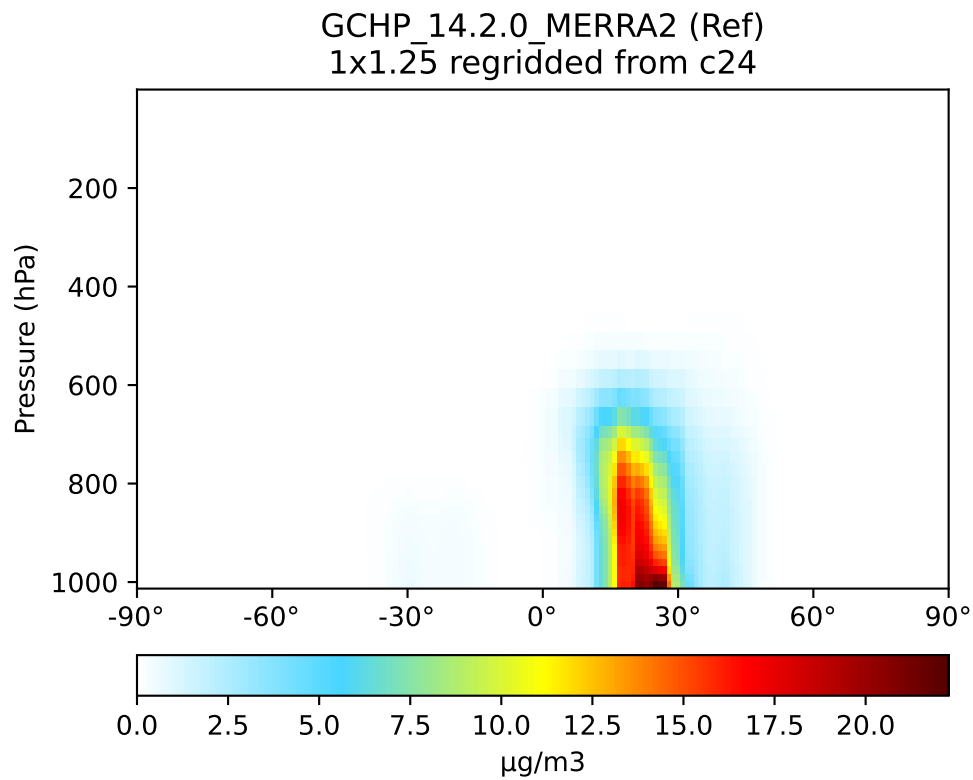
SpeciesConcVV_DST1, Zonal Mean



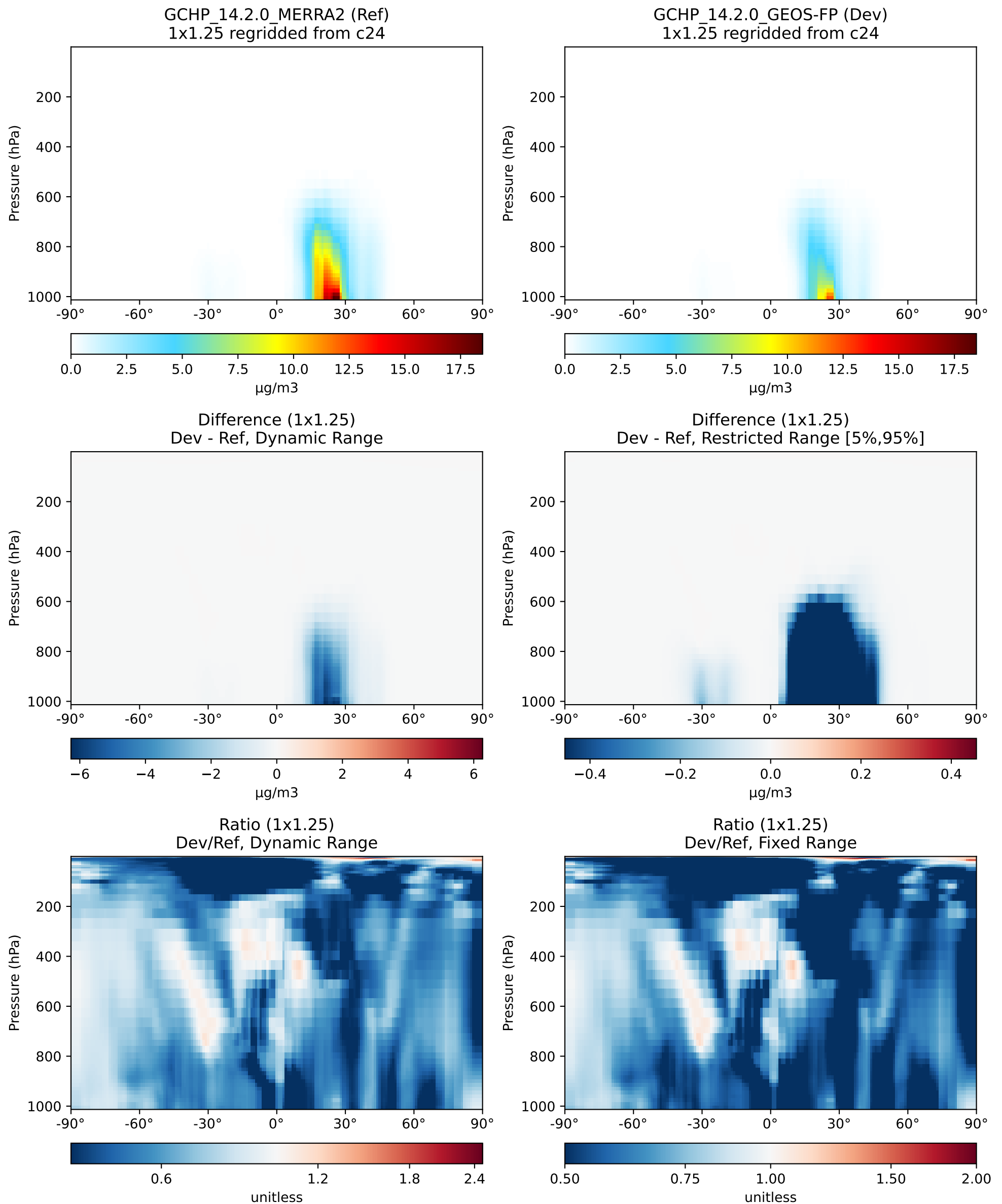
SpeciesConcVV_DST2, Zonal Mean



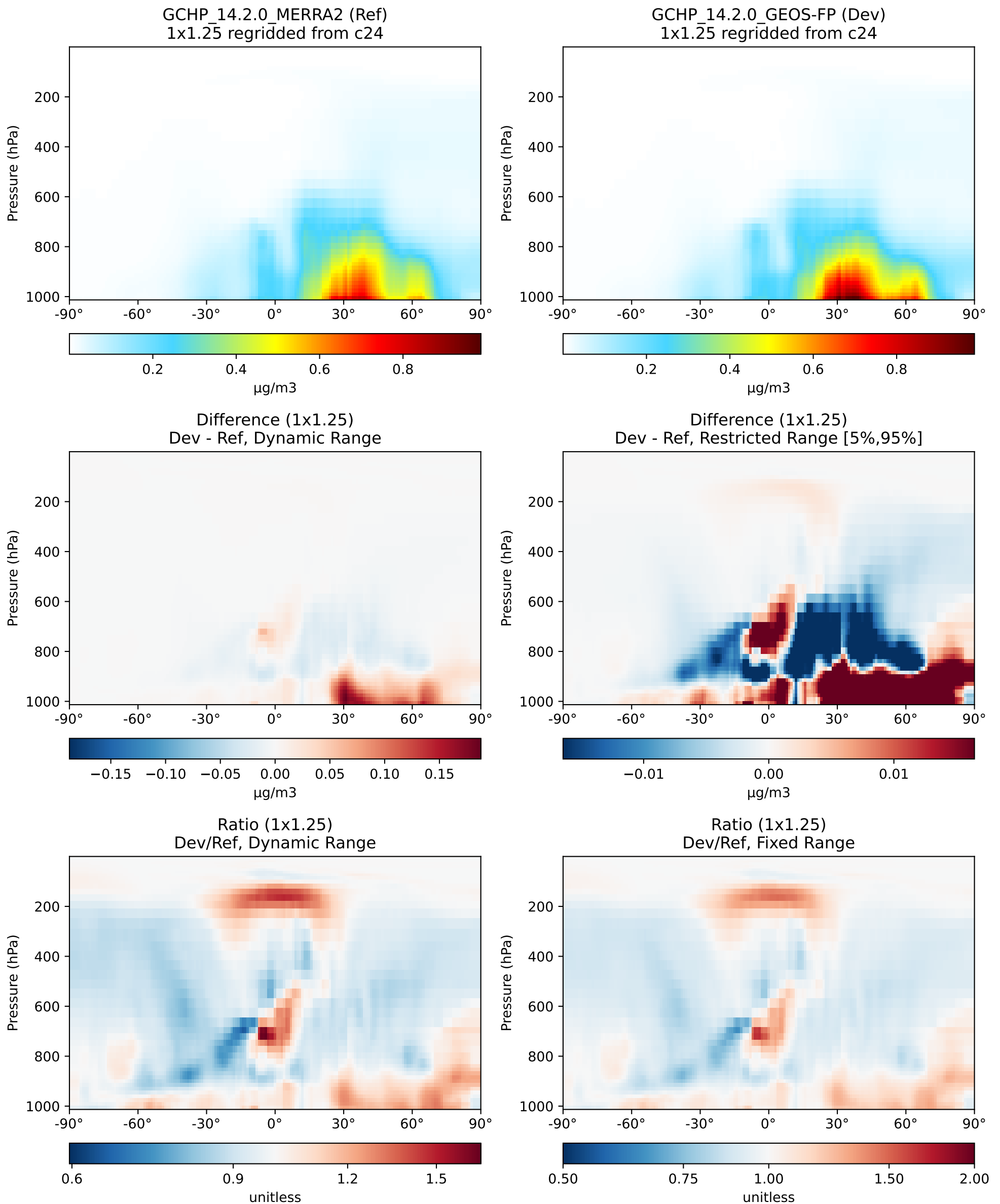
SpeciesConcVV_DST3, Zonal Mean



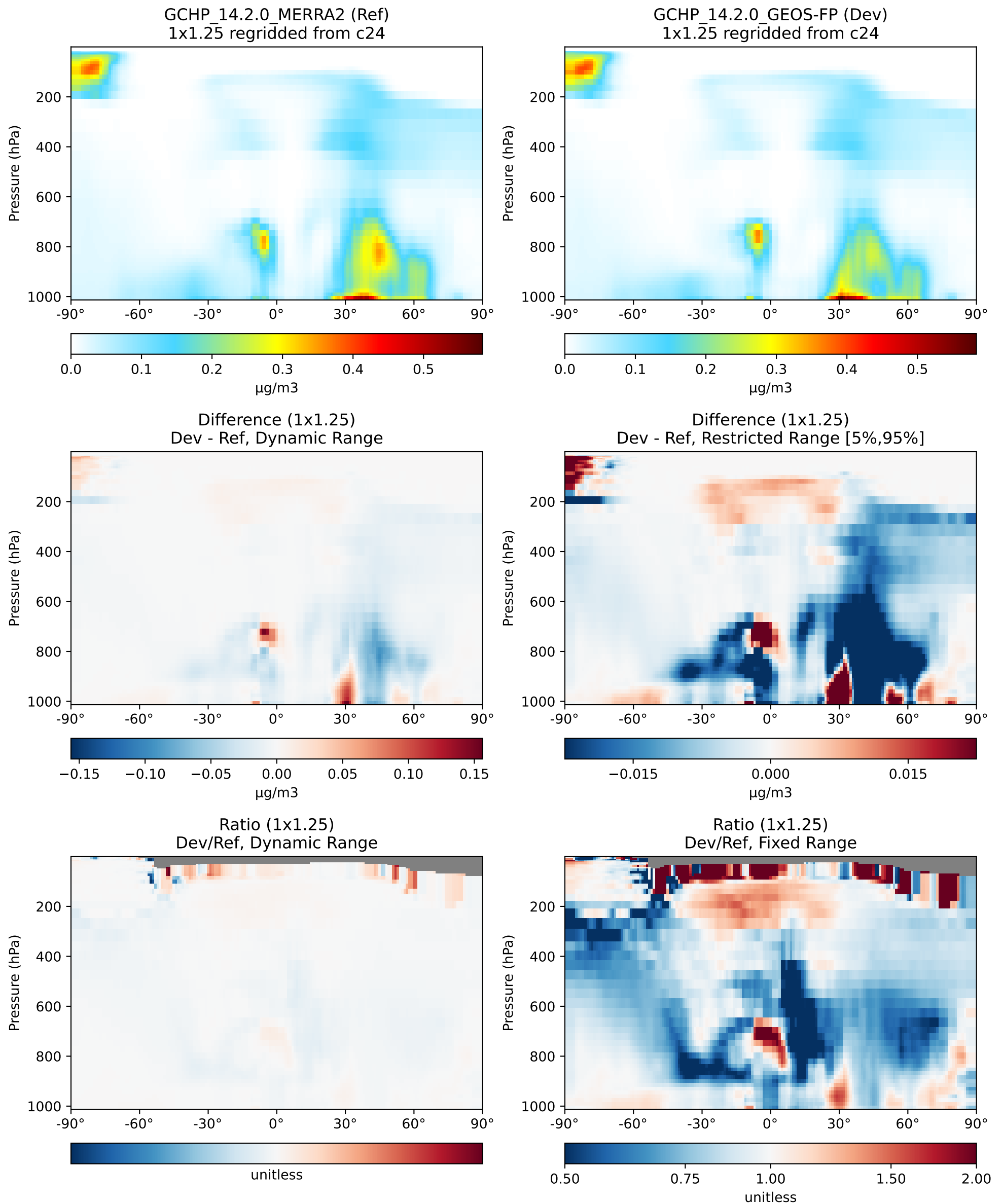
SpeciesConcVV_DST4, Zonal Mean



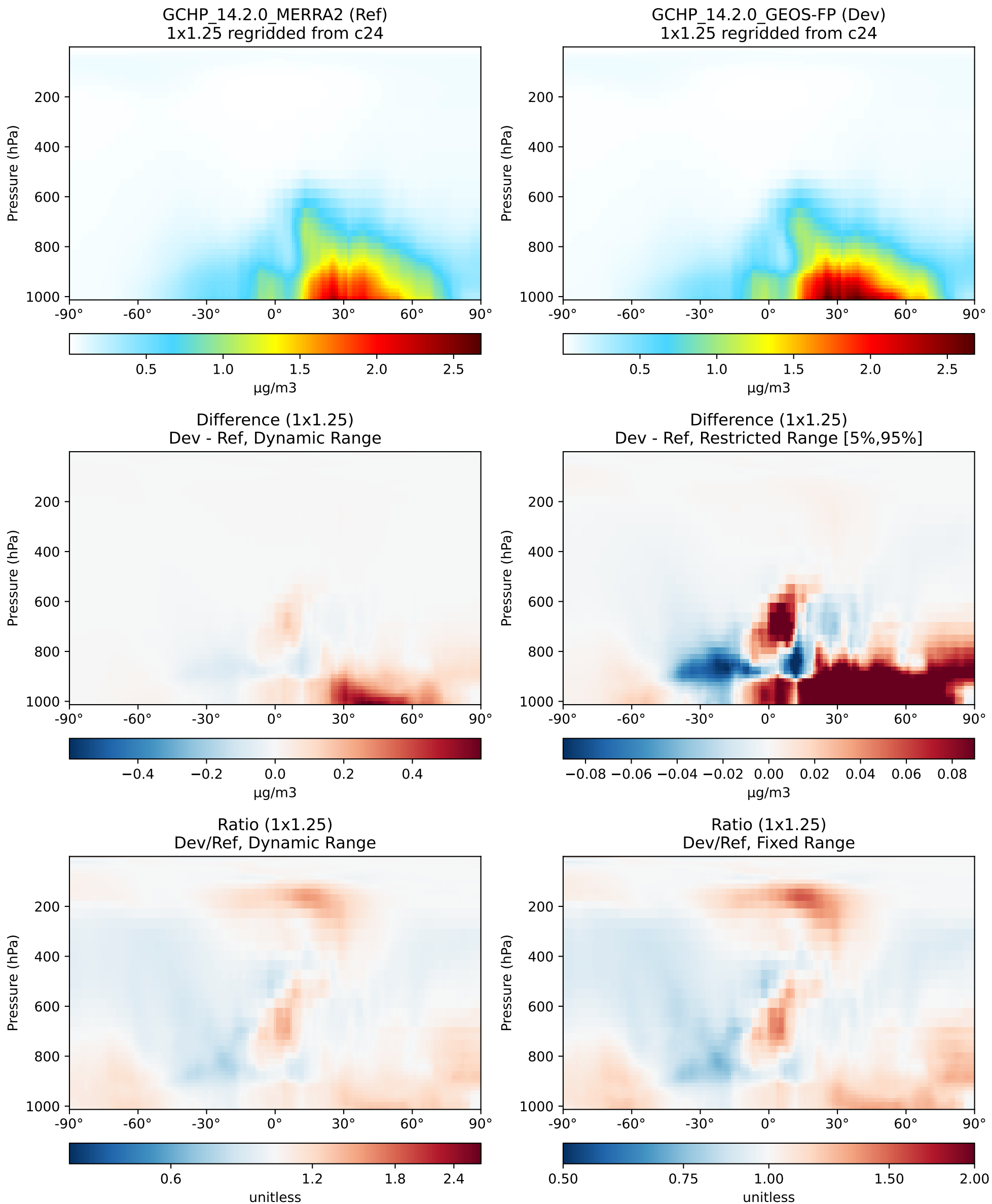
SpeciesConcVV_NH4, Zonal Mean



SpeciesConcVV_NIT, Zonal Mean

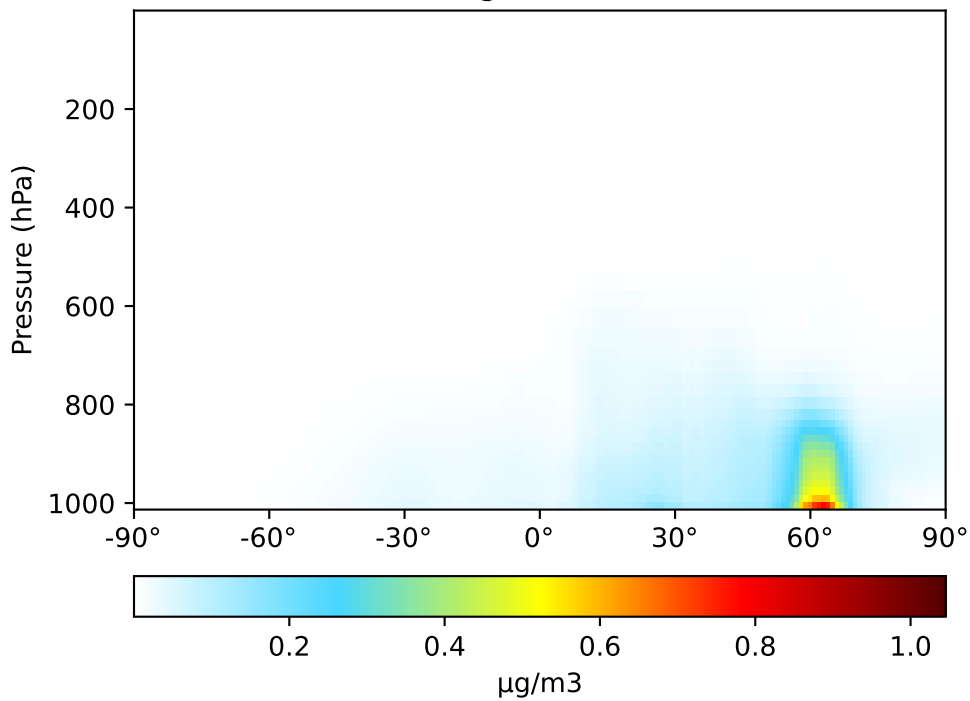


SpeciesConcVV_SO4, Zonal Mean

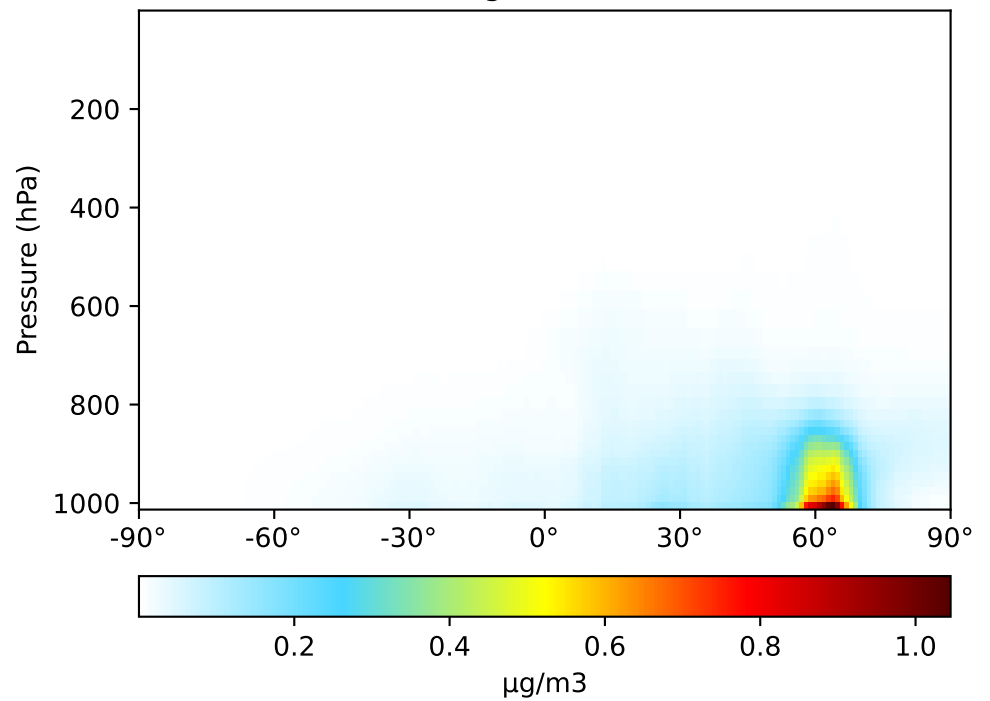


SpeciesConcVV_HMS, Zonal Mean

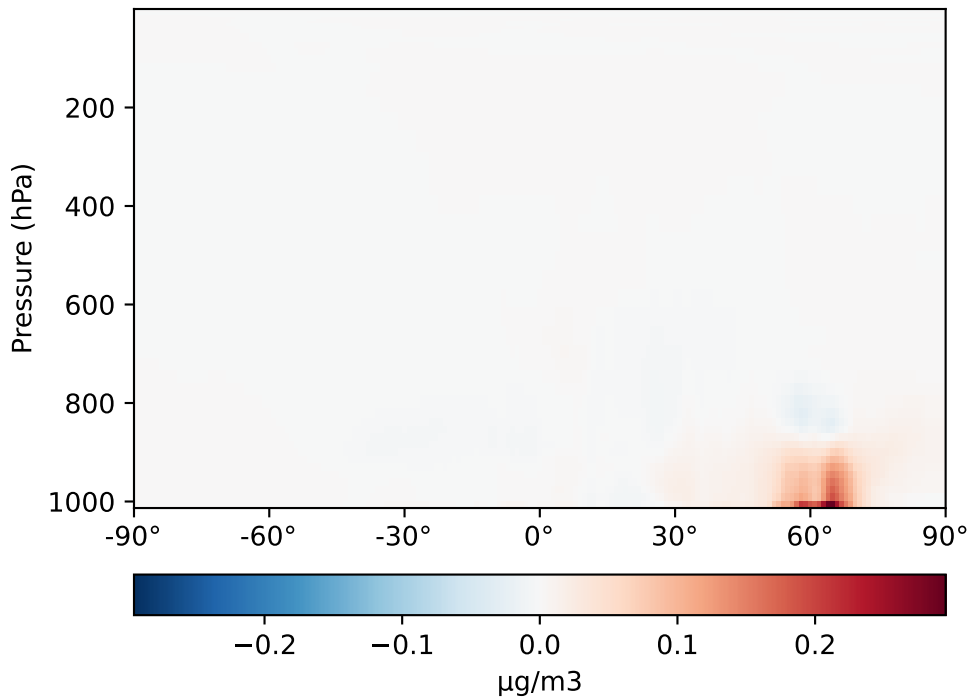
GCHP_14.2.0_MERRA2 (Ref)
1x1.25 regrided from c24



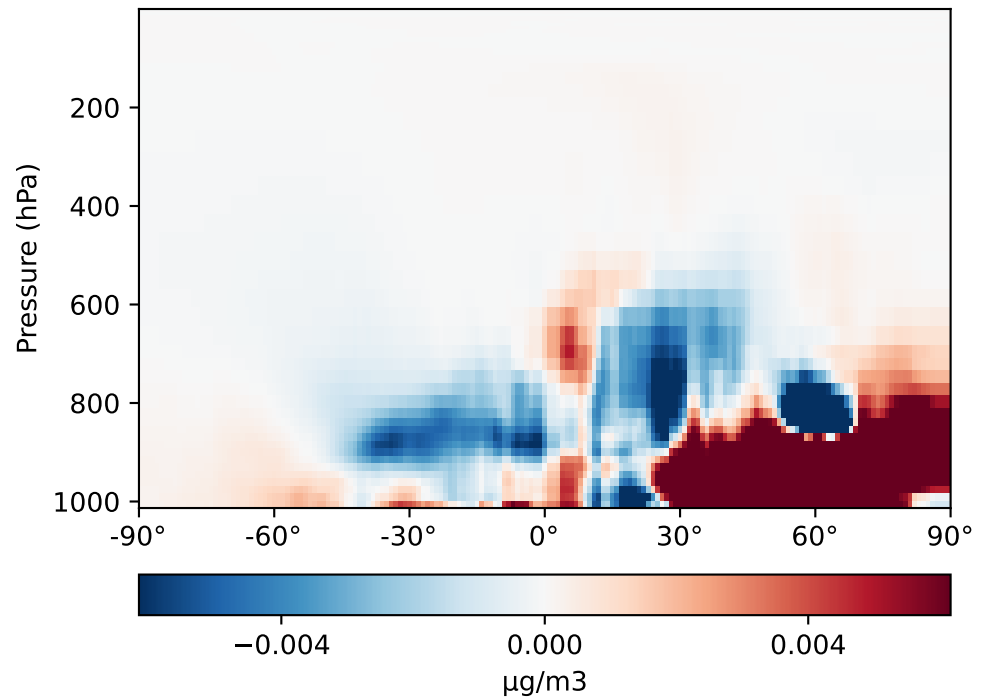
GCHP_14.2.0_GEOS-FP (Dev)
1x1.25 regrided from c24



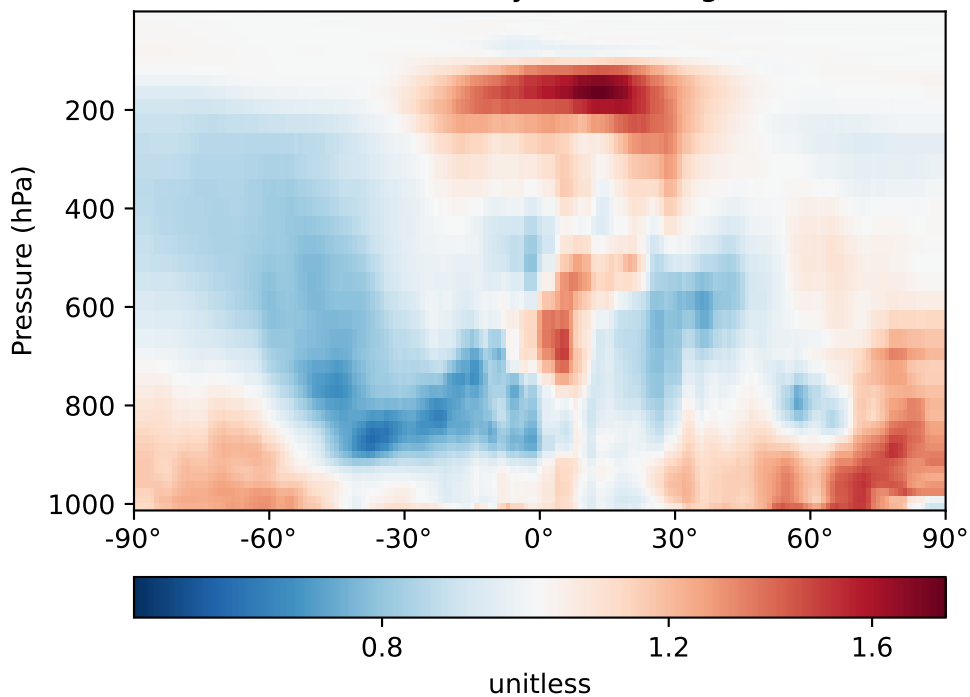
Difference (1x1.25)
Dev - Ref, Dynamic Range



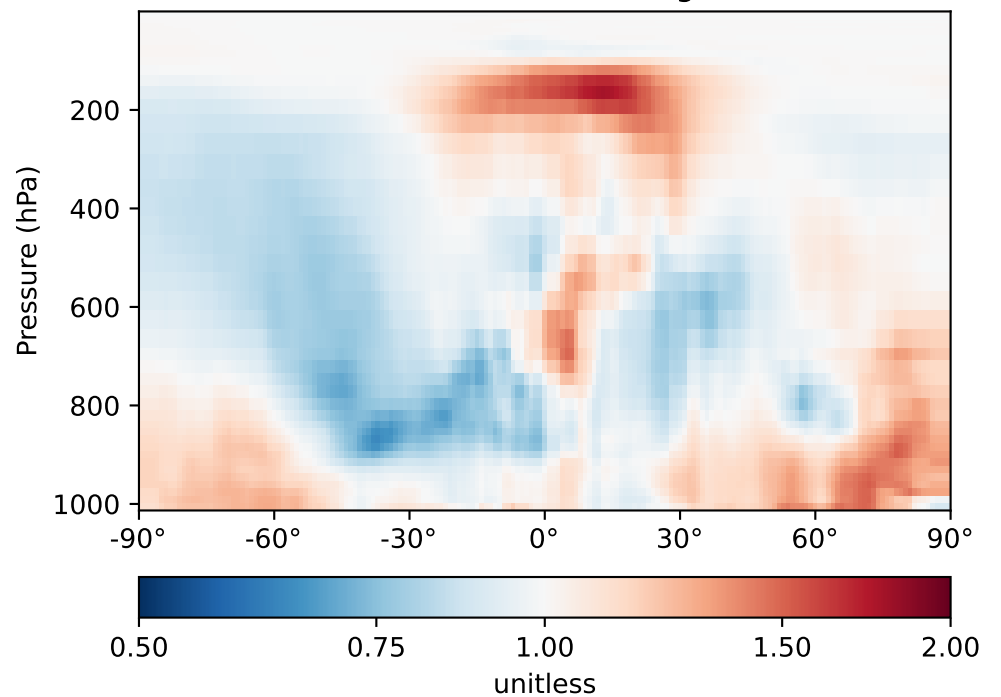
Difference (1x1.25)
Dev - Ref, Restricted Range [5%,95%]



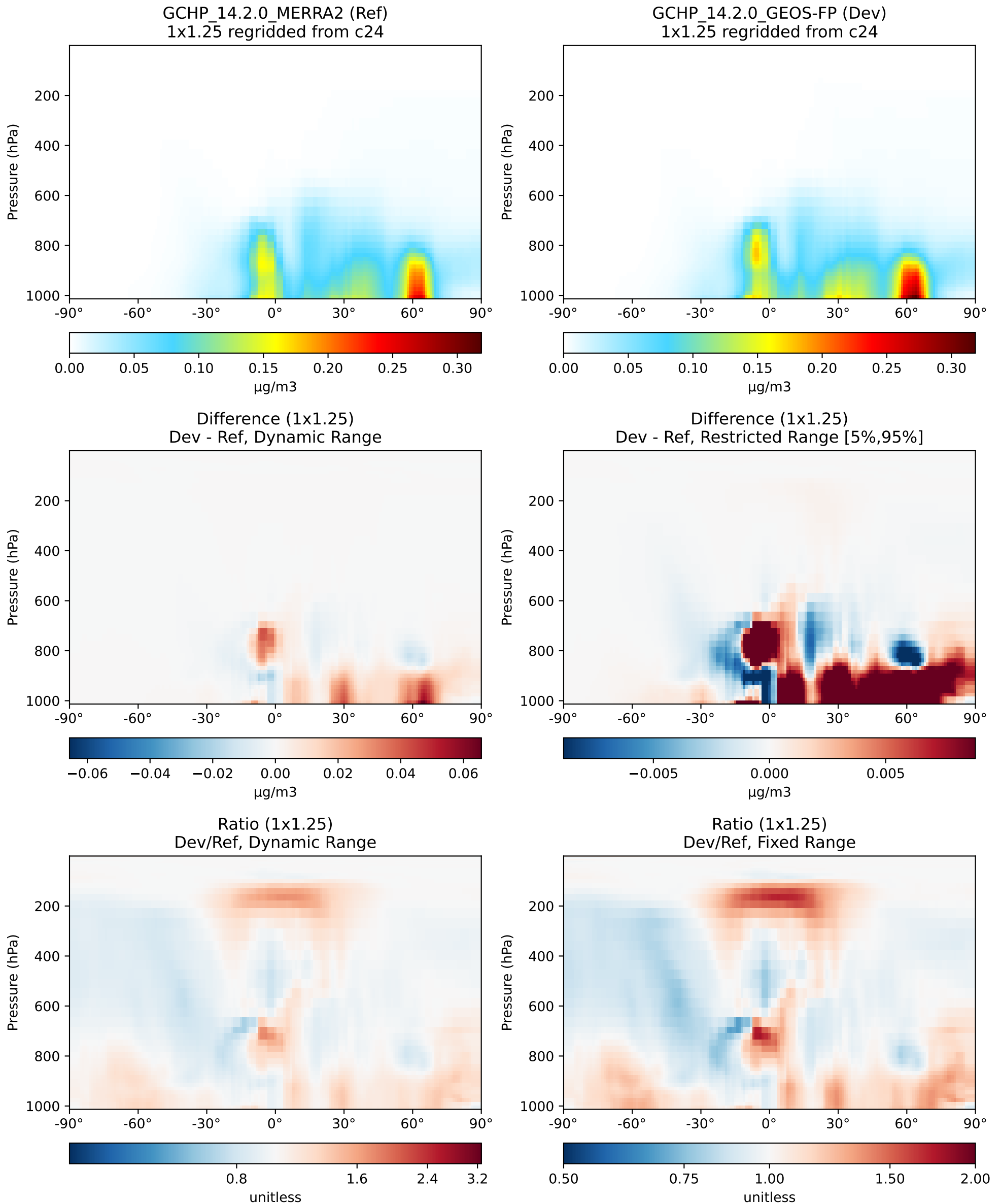
Ratio (1x1.25)
Dev/Ref, Dynamic Range



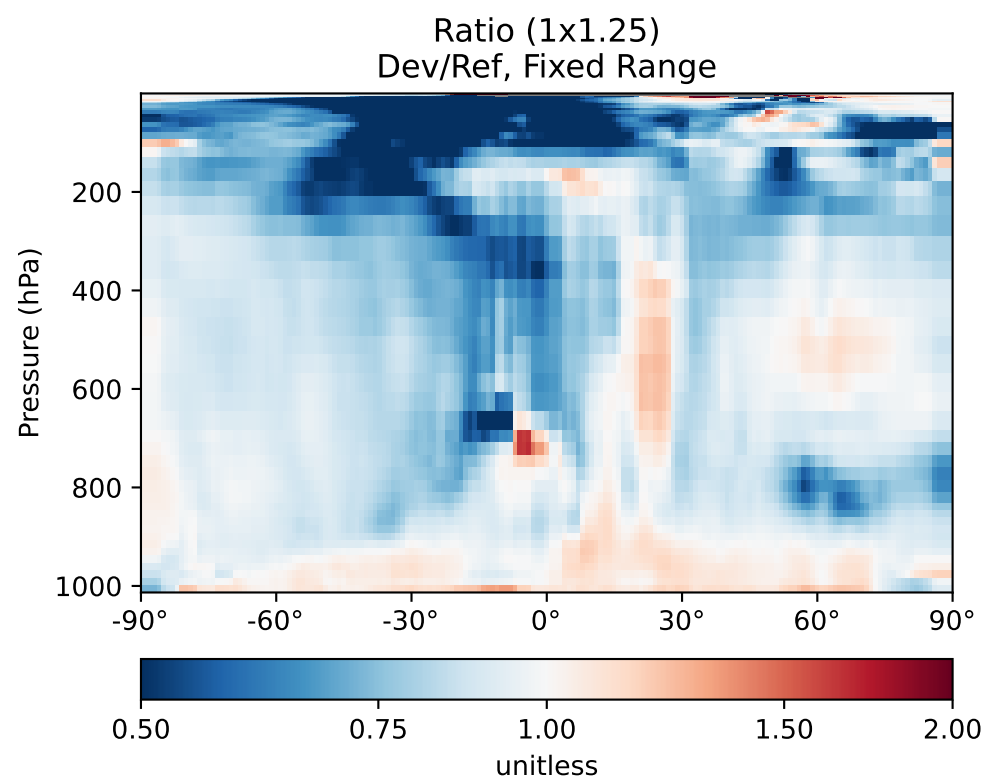
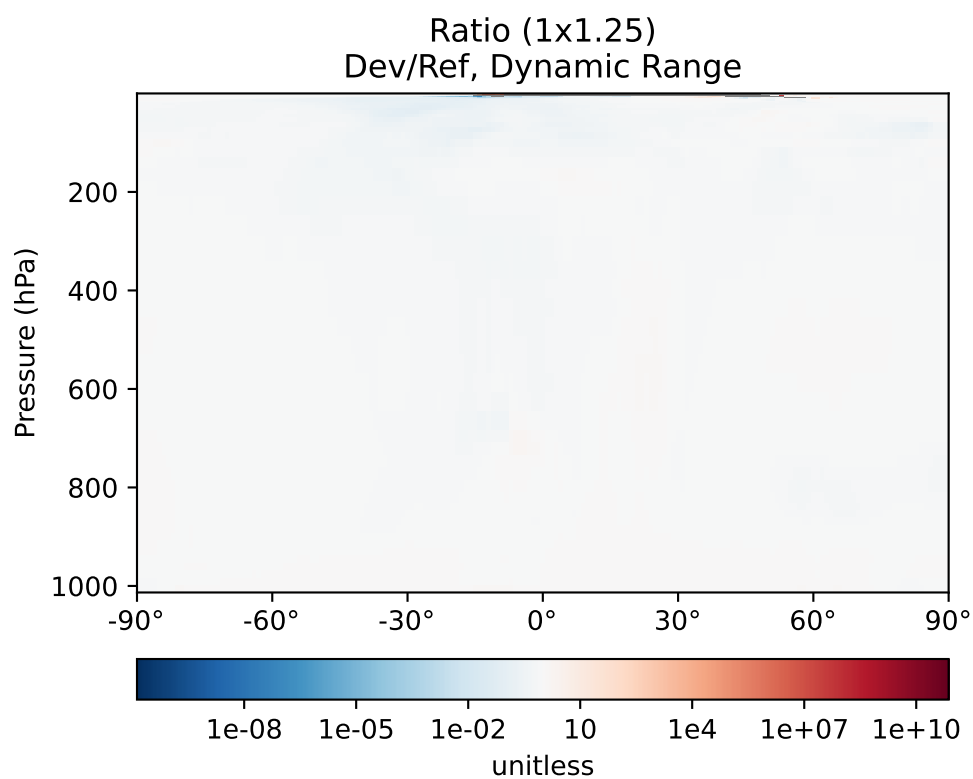
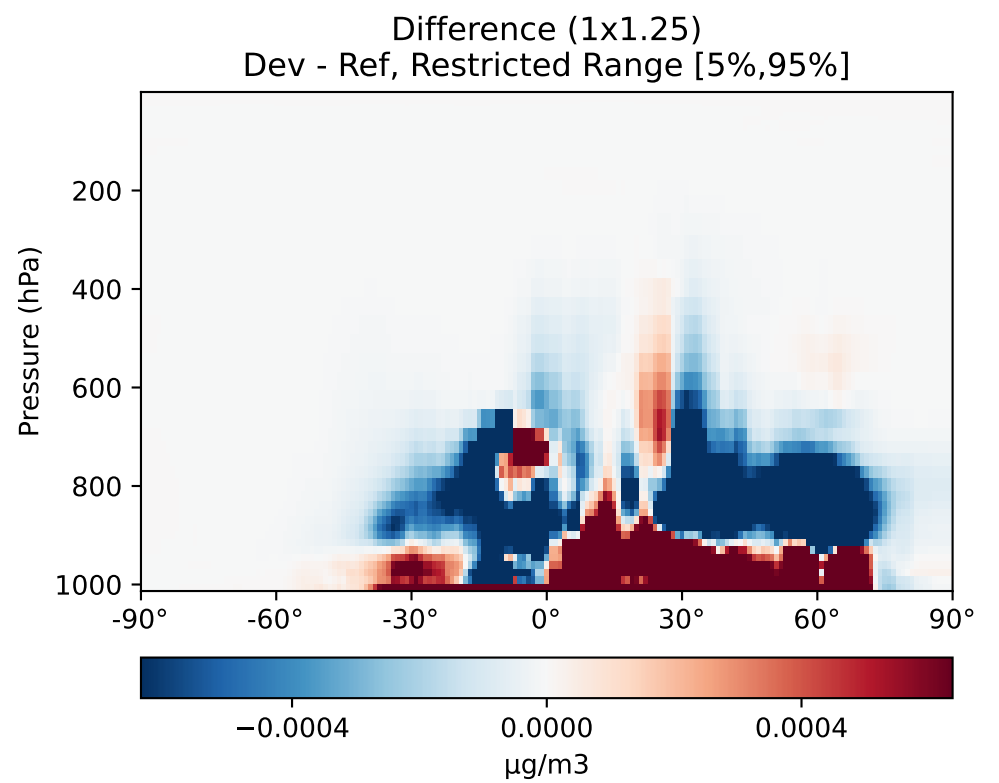
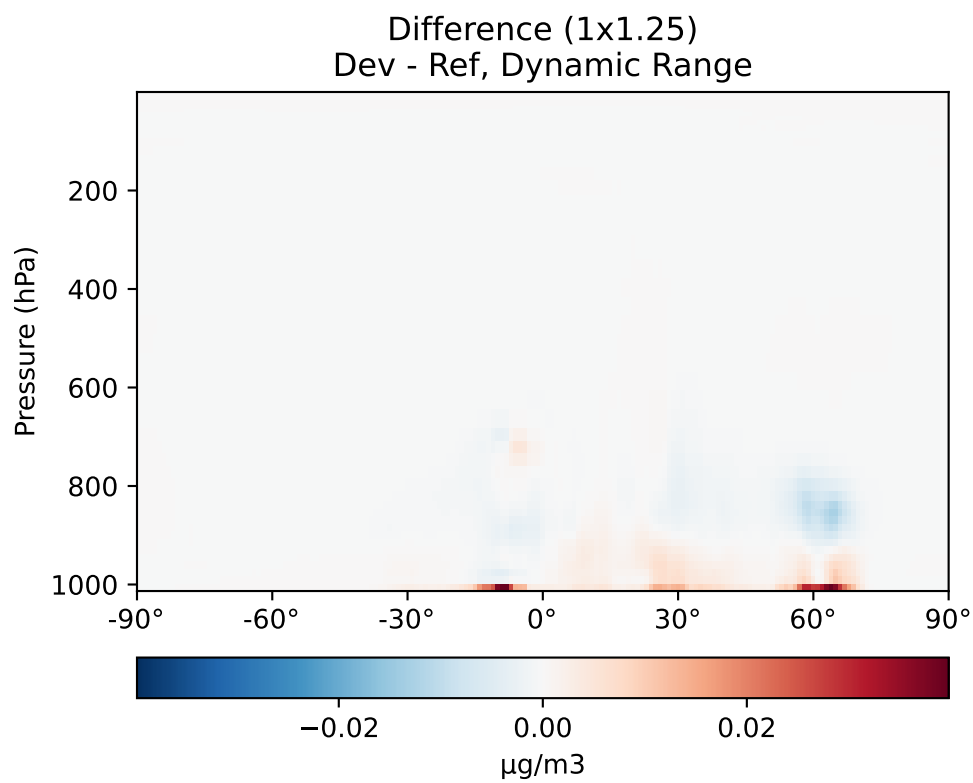
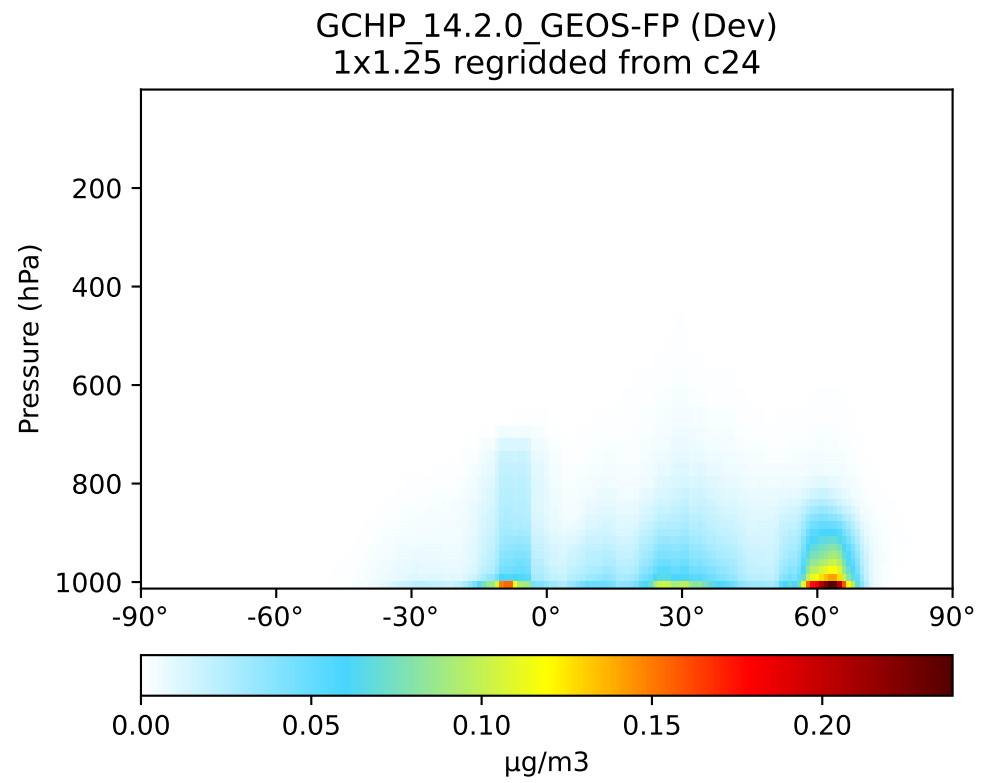
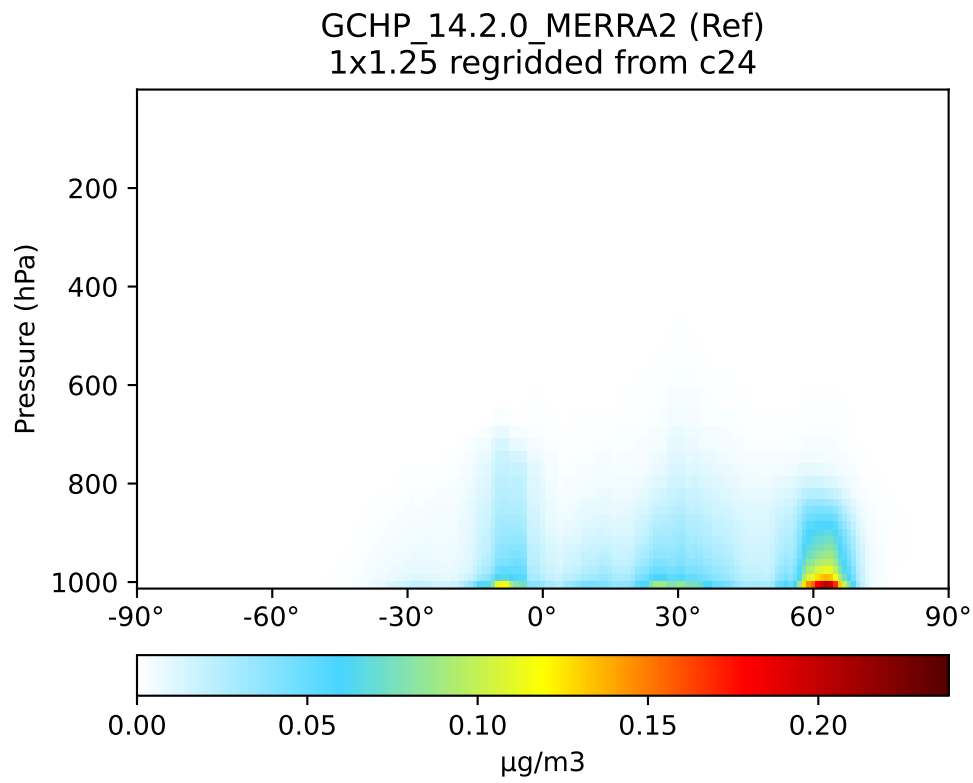
Ratio (1x1.25)
Dev/Ref, Fixed Range



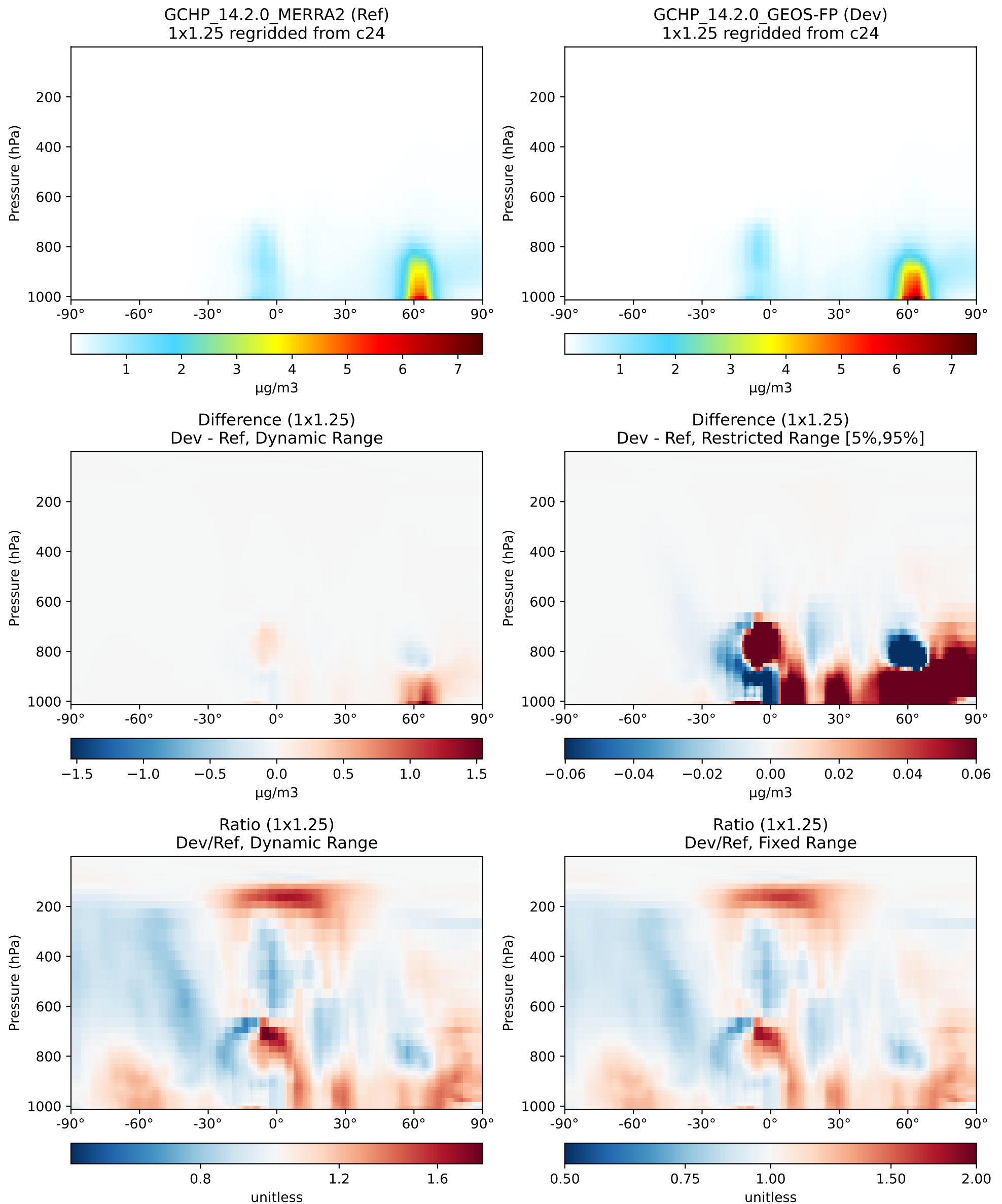
SpeciesConcVV_BCPI, Zonal Mean



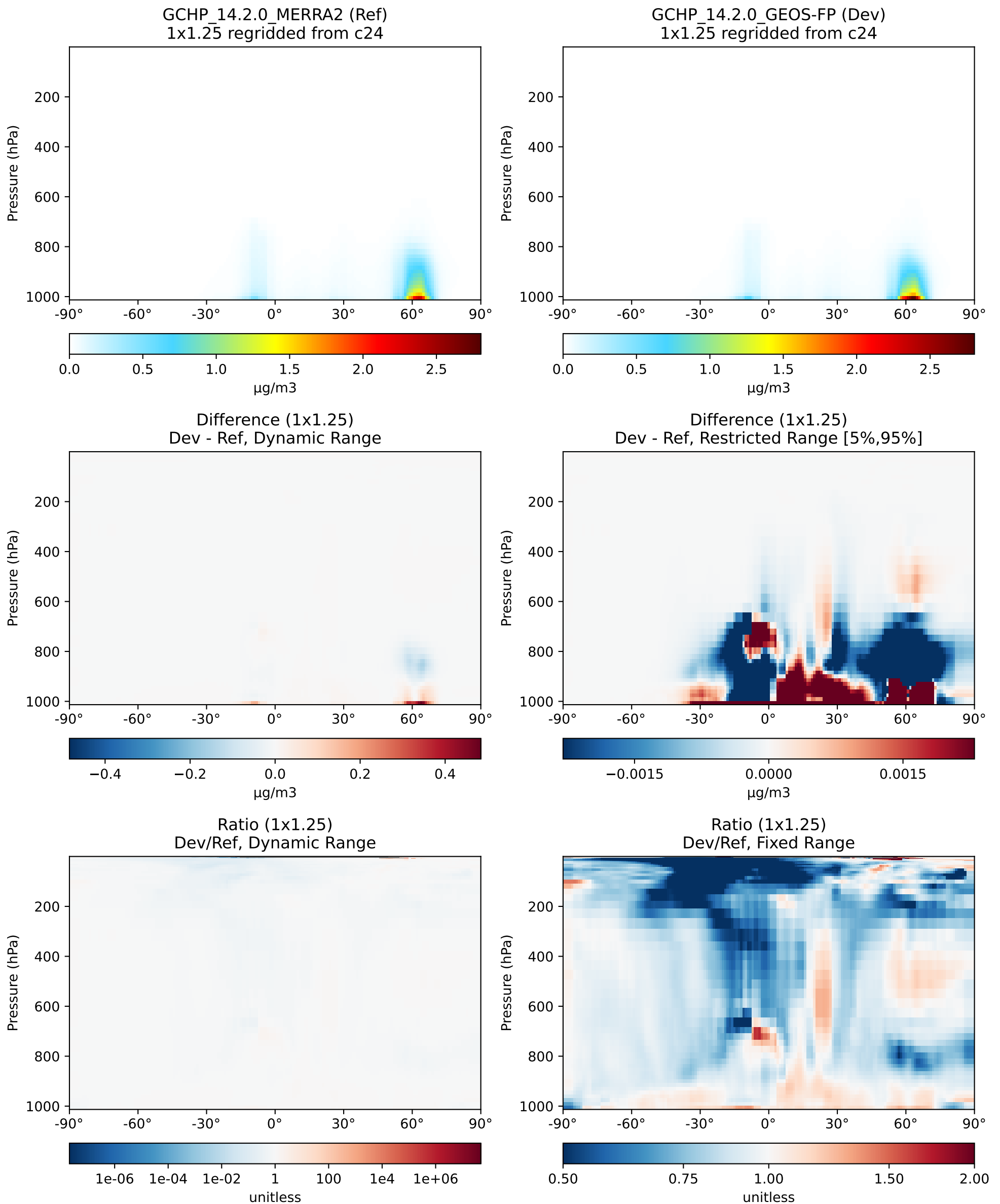
SpeciesConcVV_BCPO, Zonal Mean



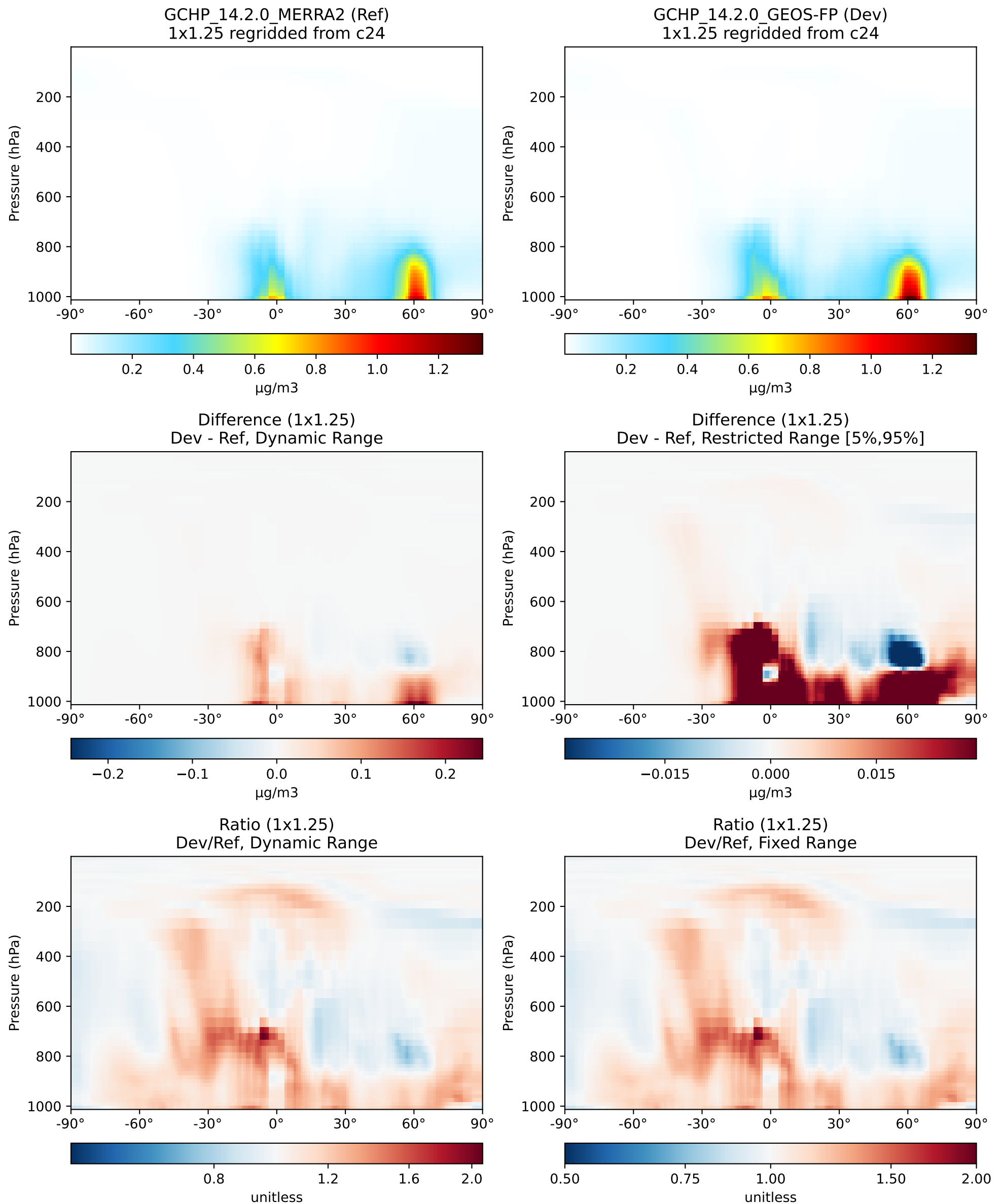
SpeciesConcVV_OCPI, Zonal Mean



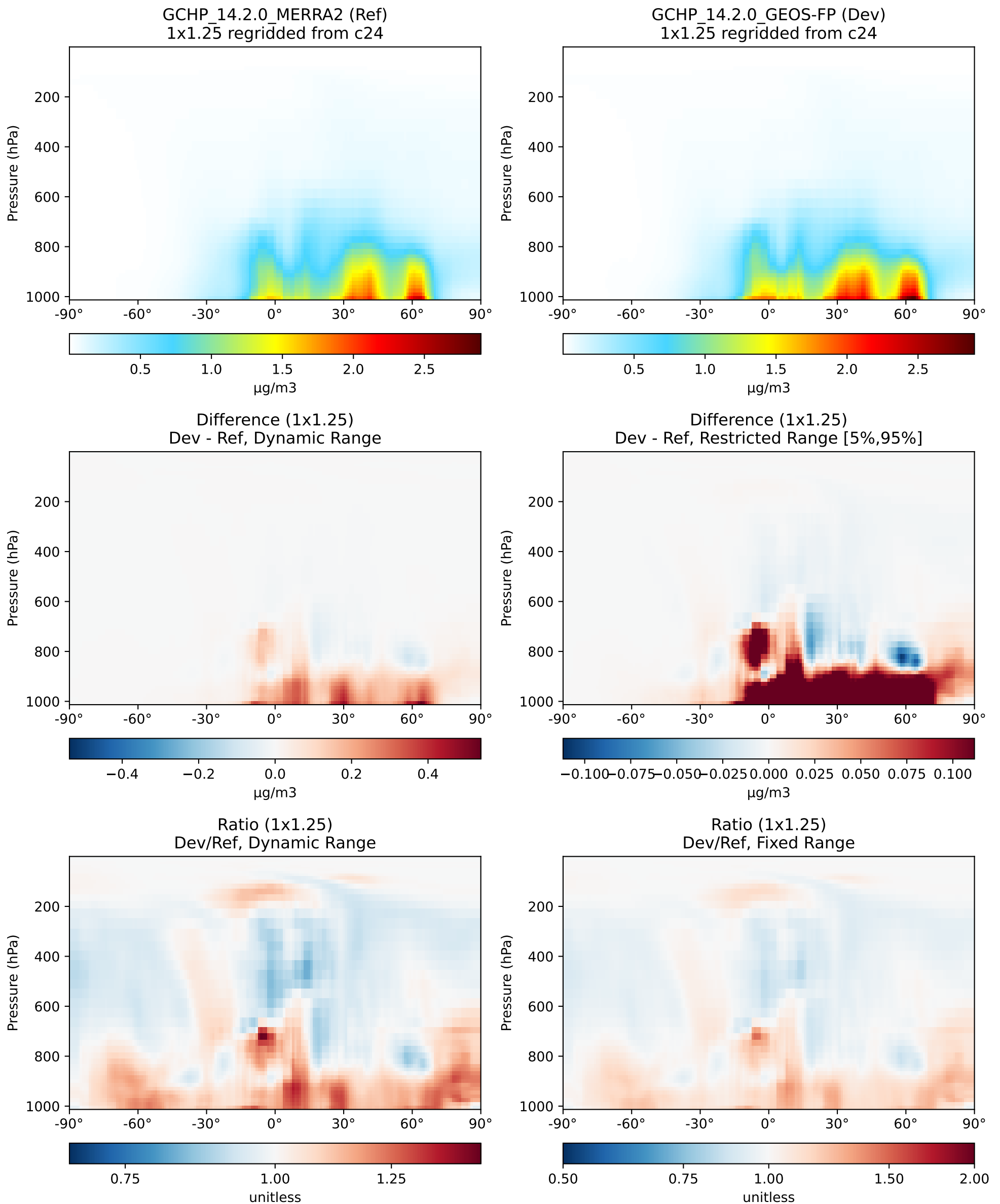
SpeciesConcVV_OCPO, Zonal Mean



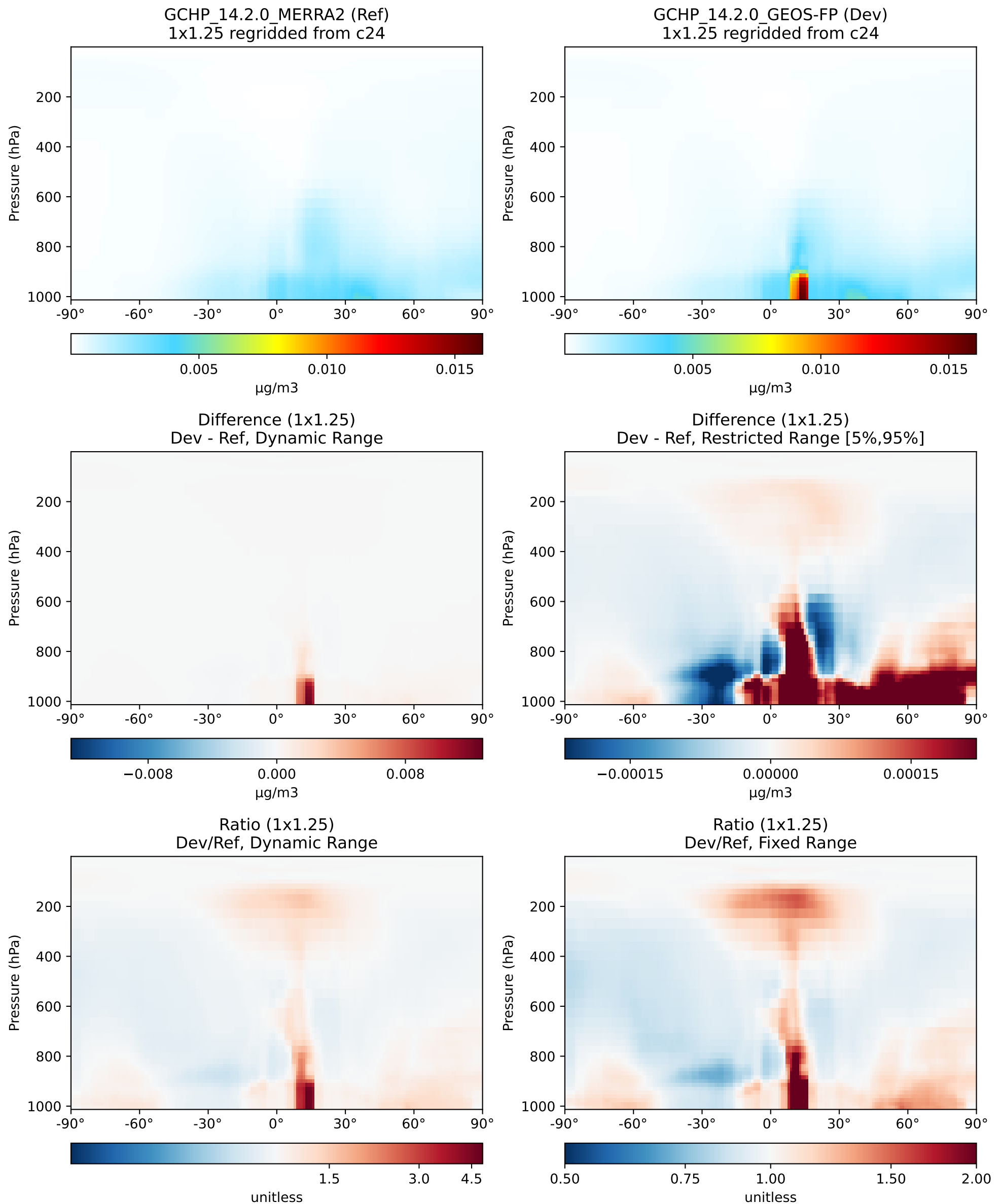
SpeciesConcVV_Complex_SOA, Zonal Mean



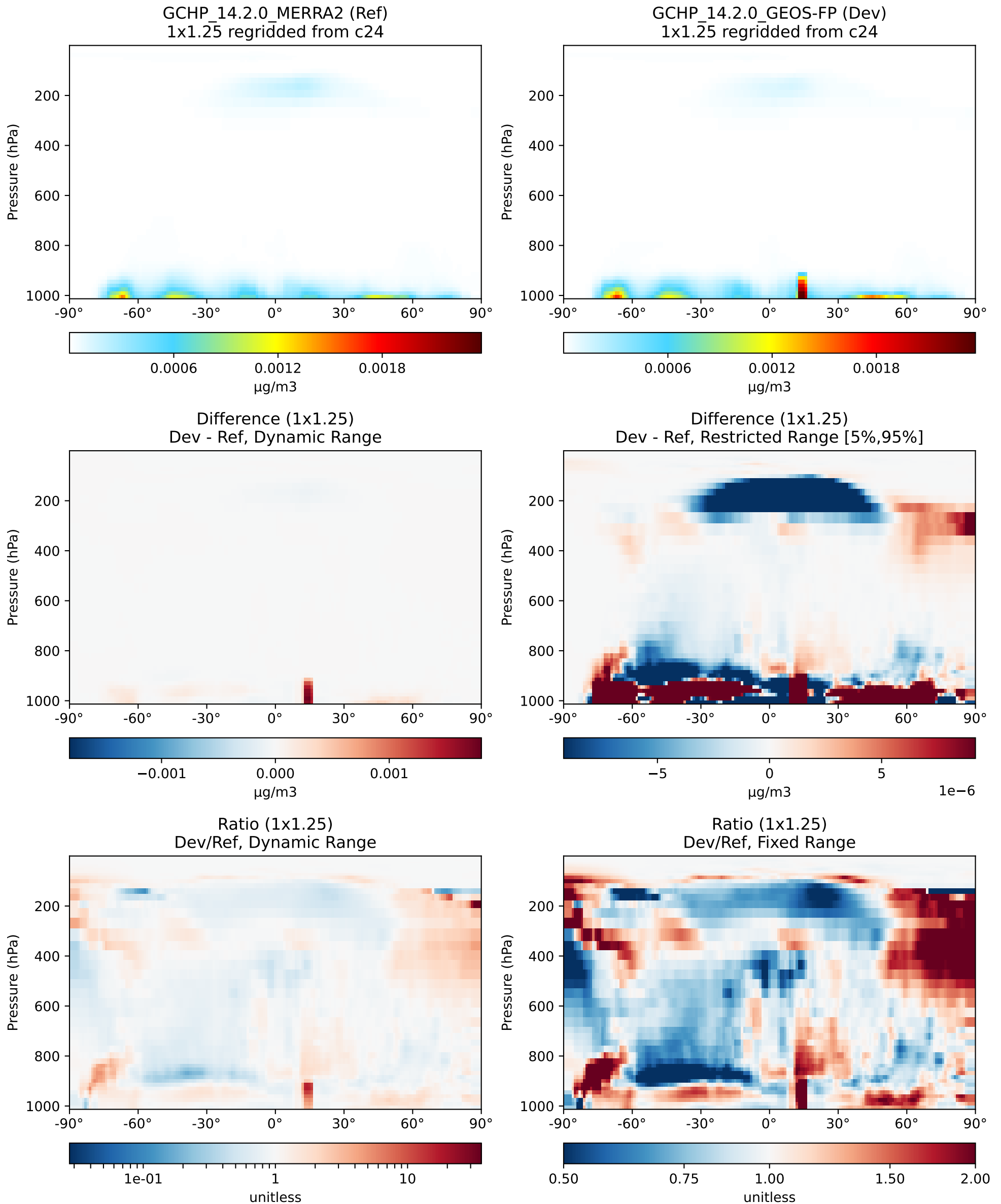
SpeciesConcVV_Simple_SOA, Zonal Mean



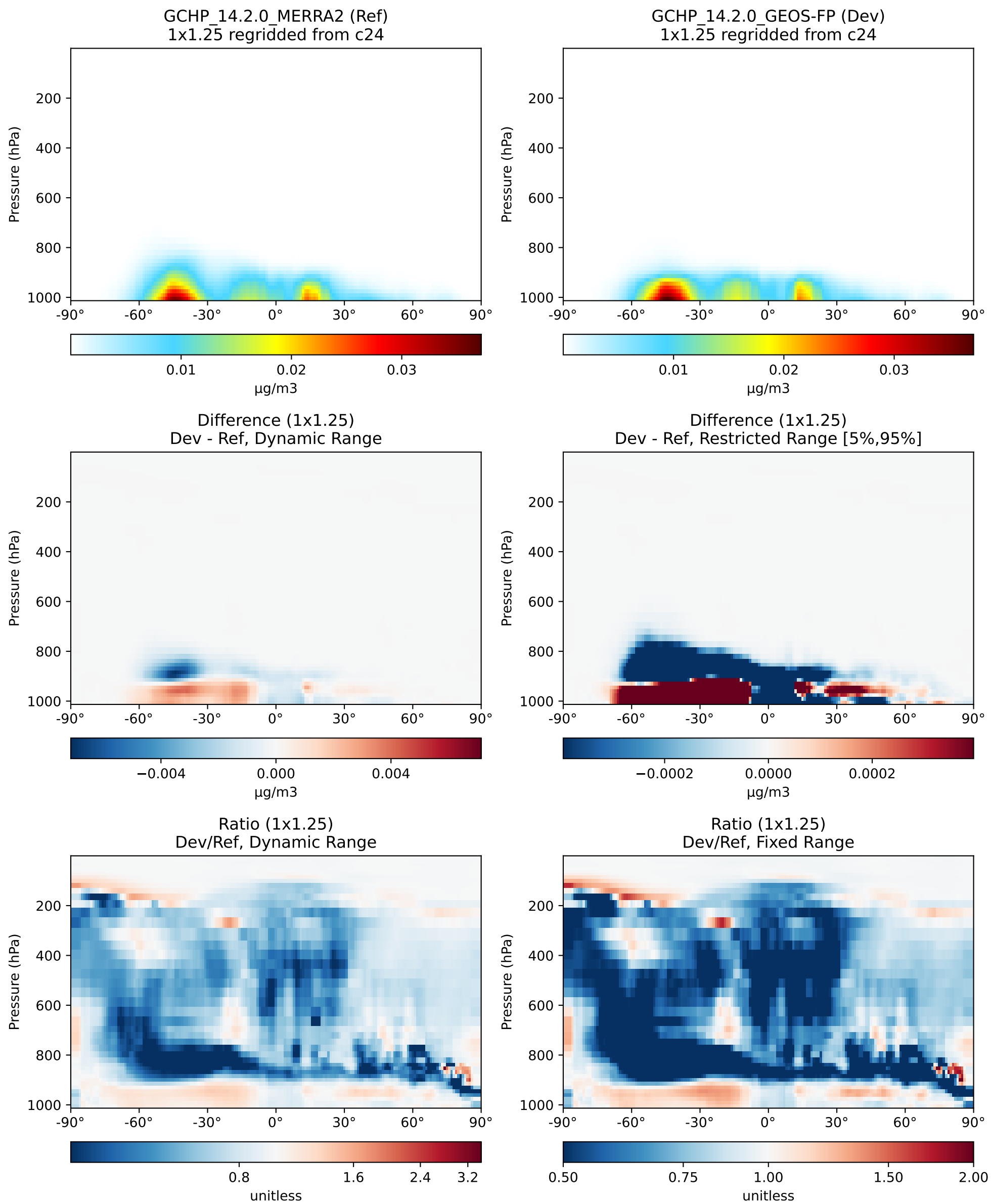
SpeciesConcVV_AERI, Zonal Mean



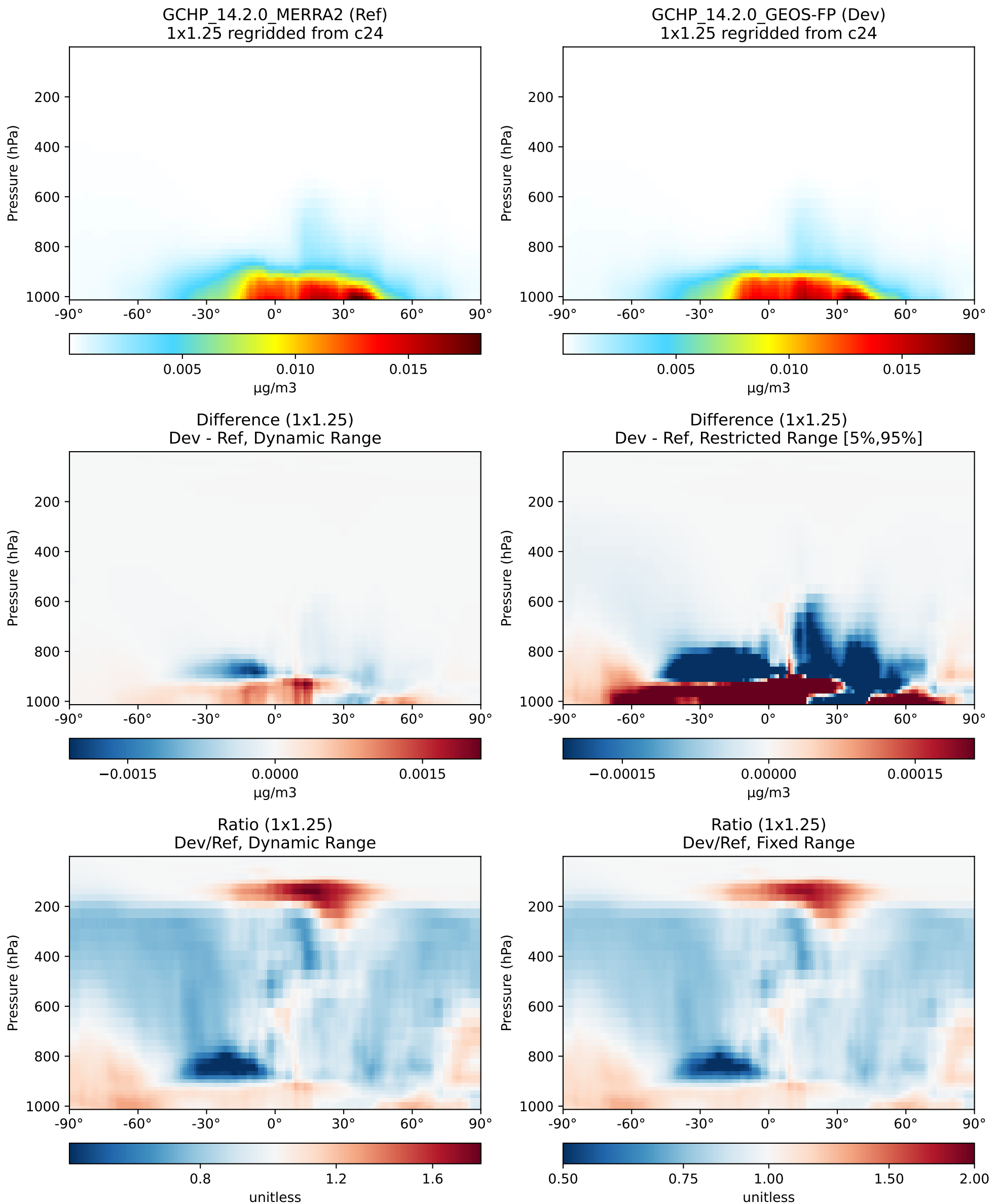
SpeciesConcVV_BrSALA, Zonal Mean



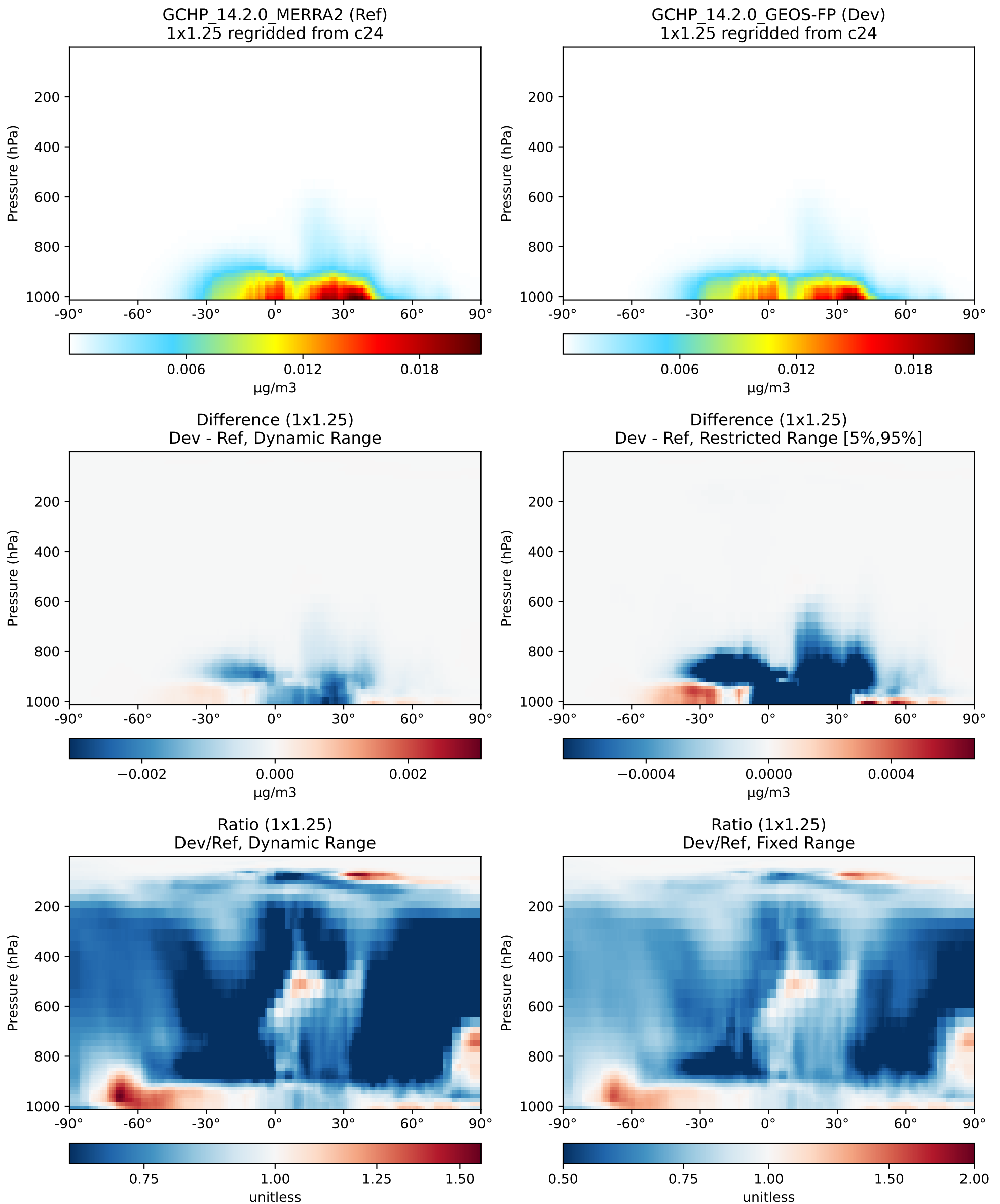
SpeciesConcVV_BrSALC, Zonal Mean



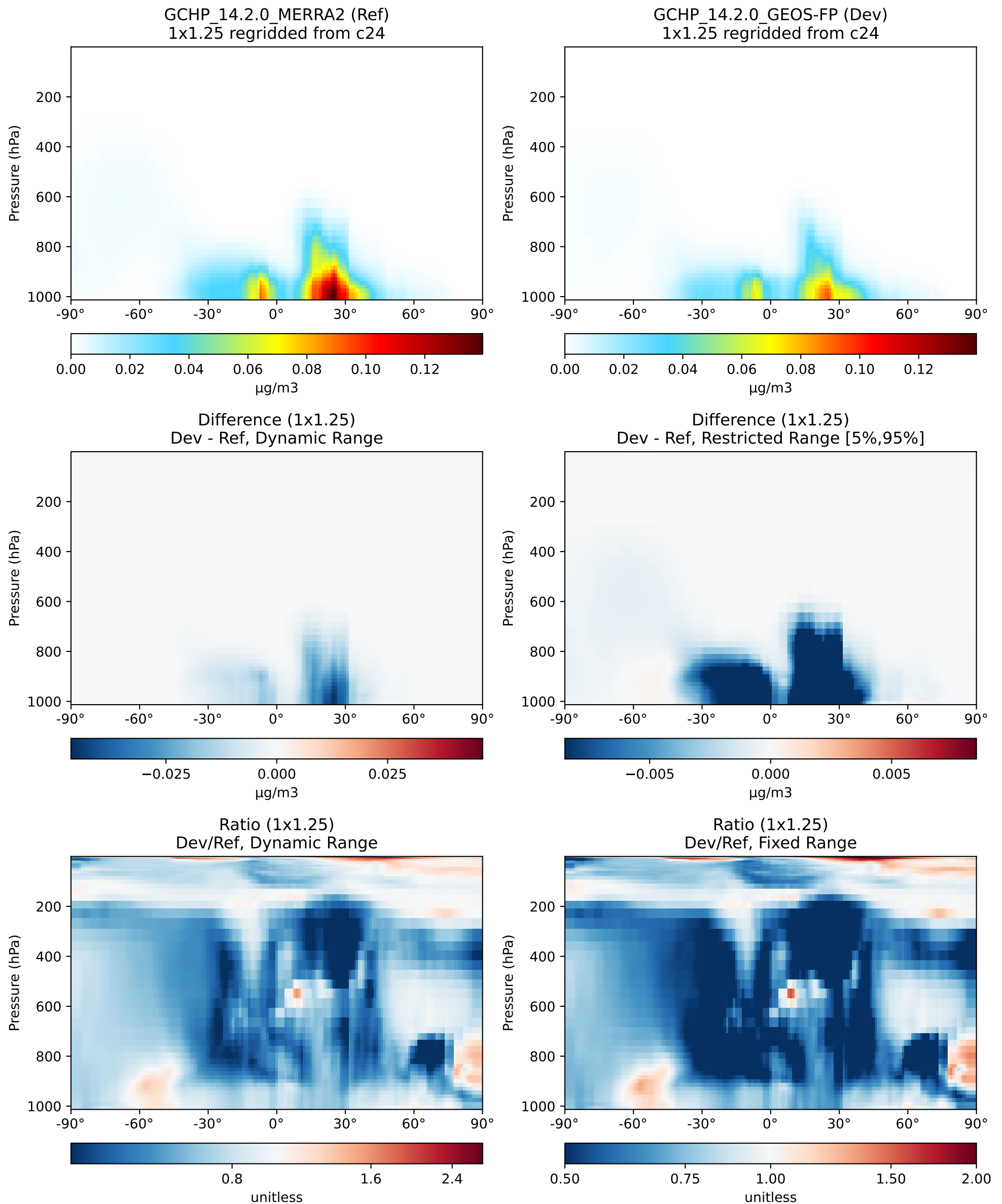
SpeciesConcVV_ISALA, Zonal Mean



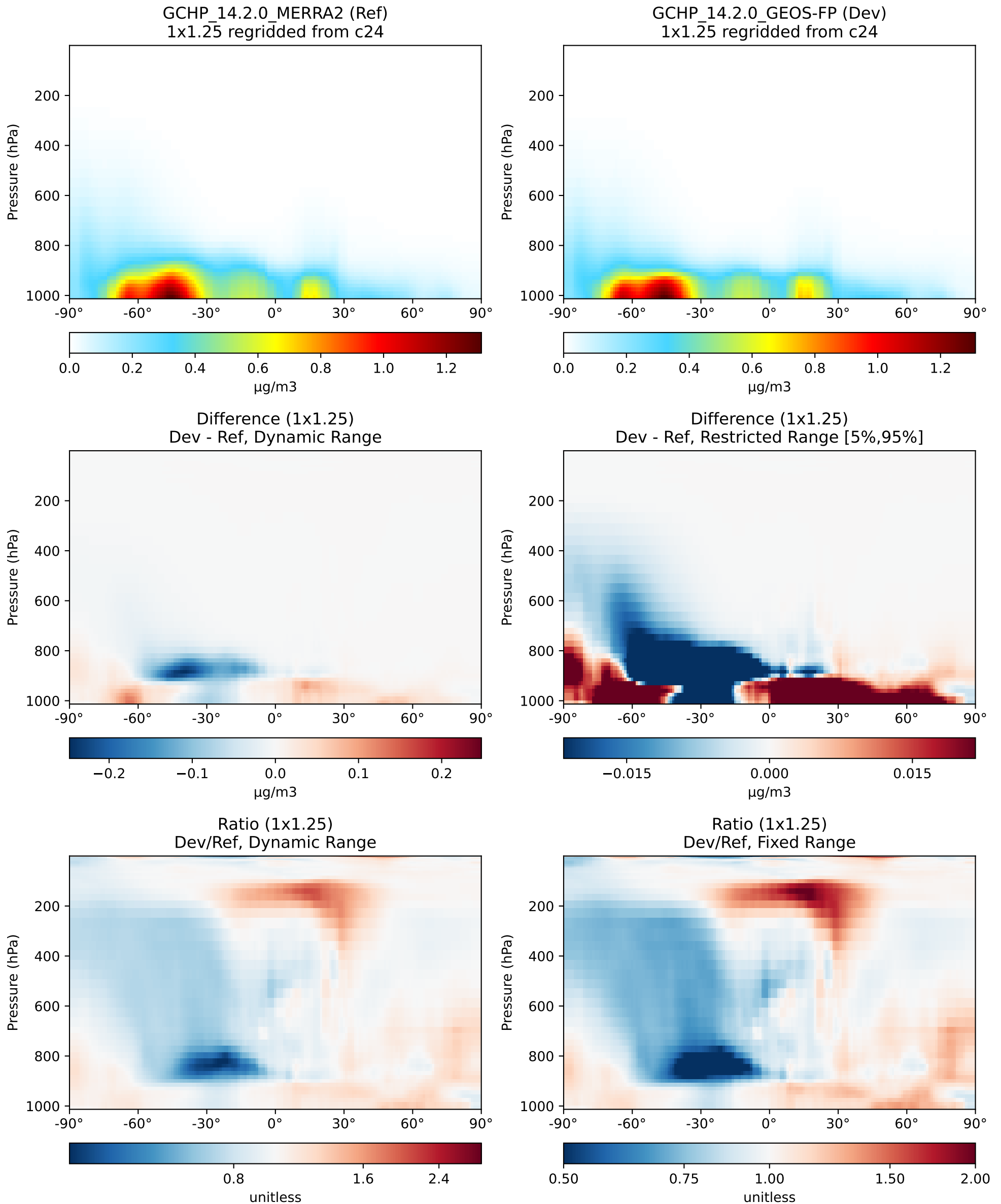
SpeciesConcVV_ISALC, Zonal Mean



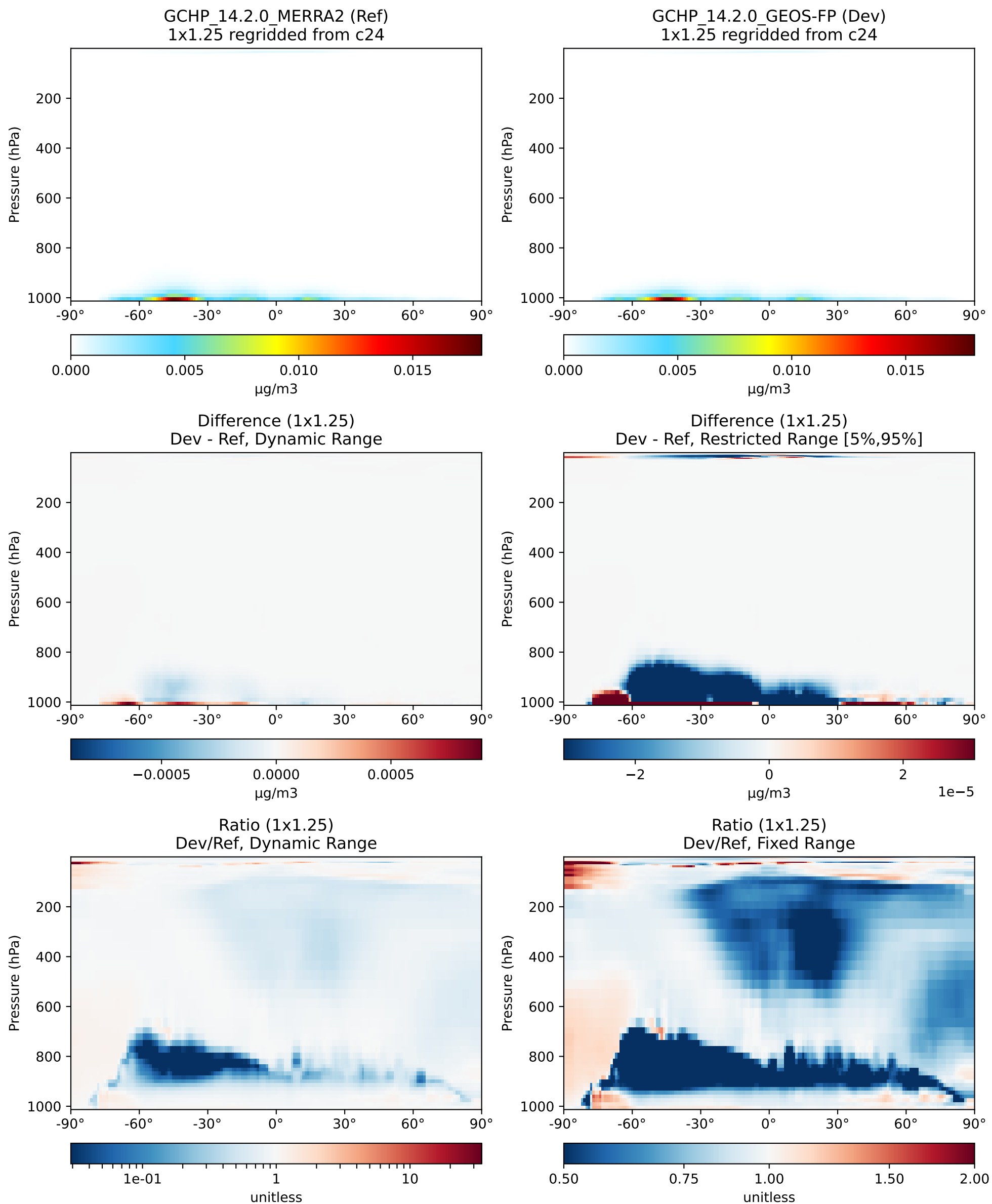
SpeciesConcVV_NITs, Zonal Mean



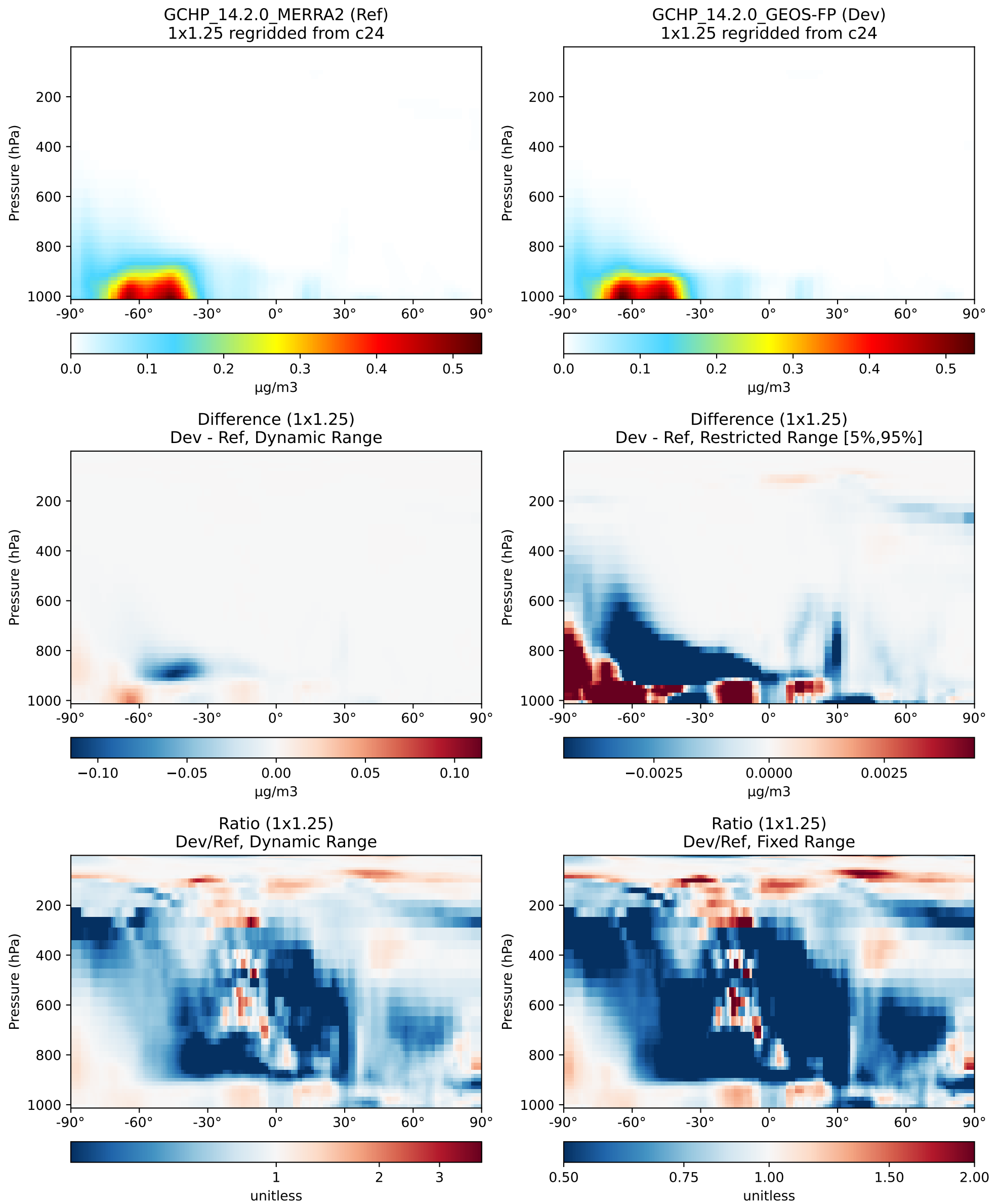
SpeciesConcVV_SALA, Zonal Mean



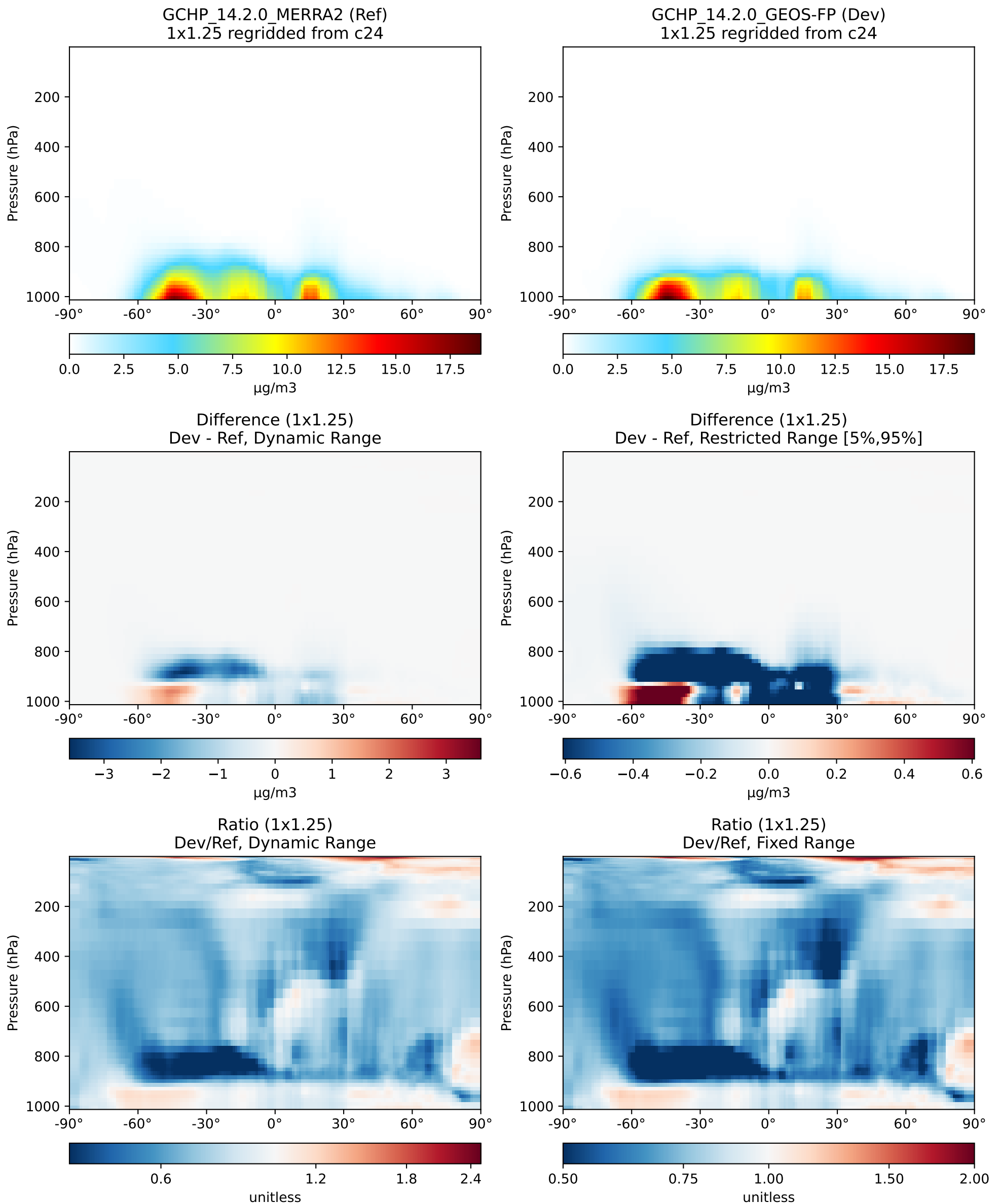
SpeciesConcVV_SALAAAL, Zonal Mean



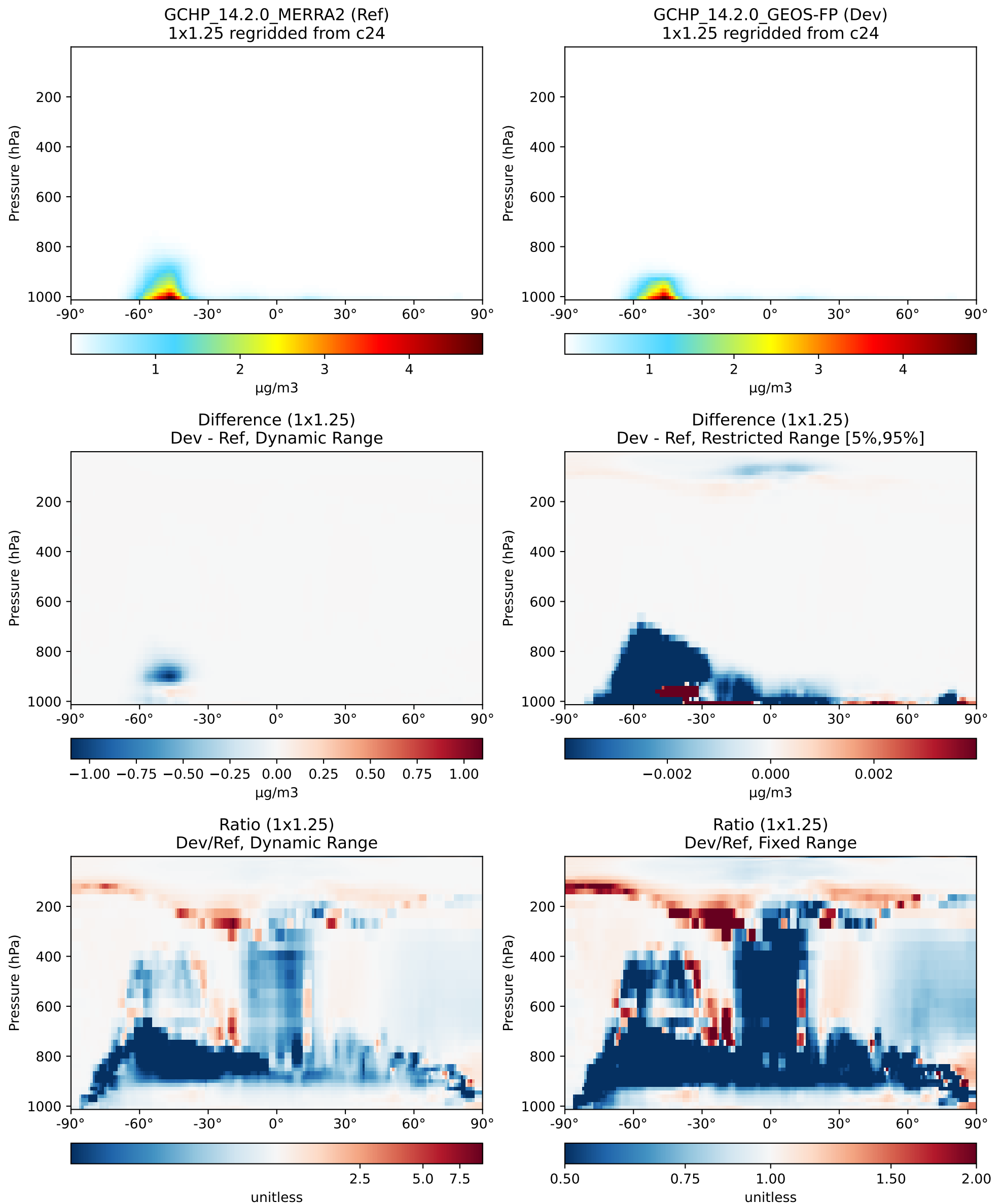
SpeciesConcVV_SALACL, Zonal Mean



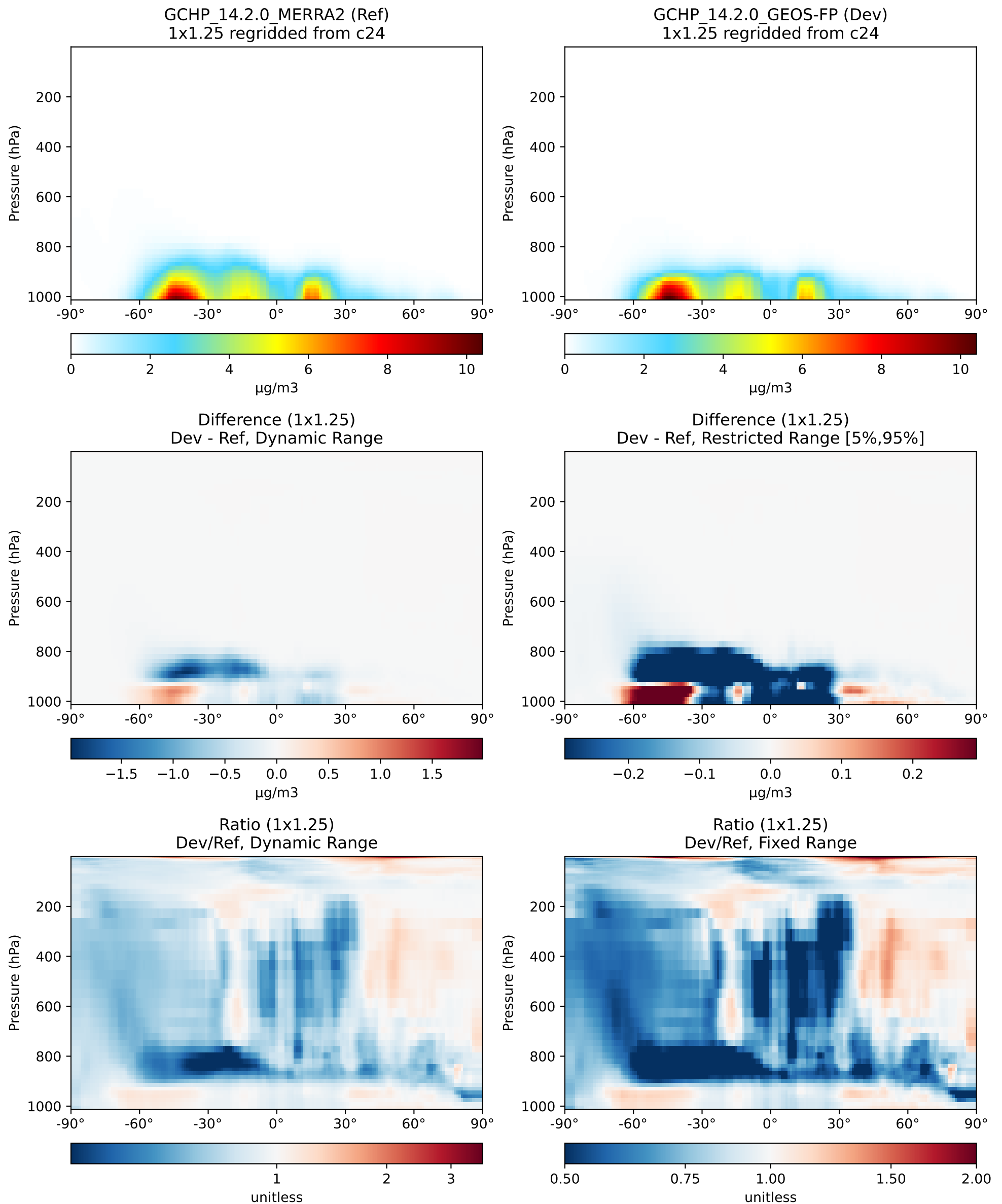
SpeciesConcVW_SALC, Zonal Mean



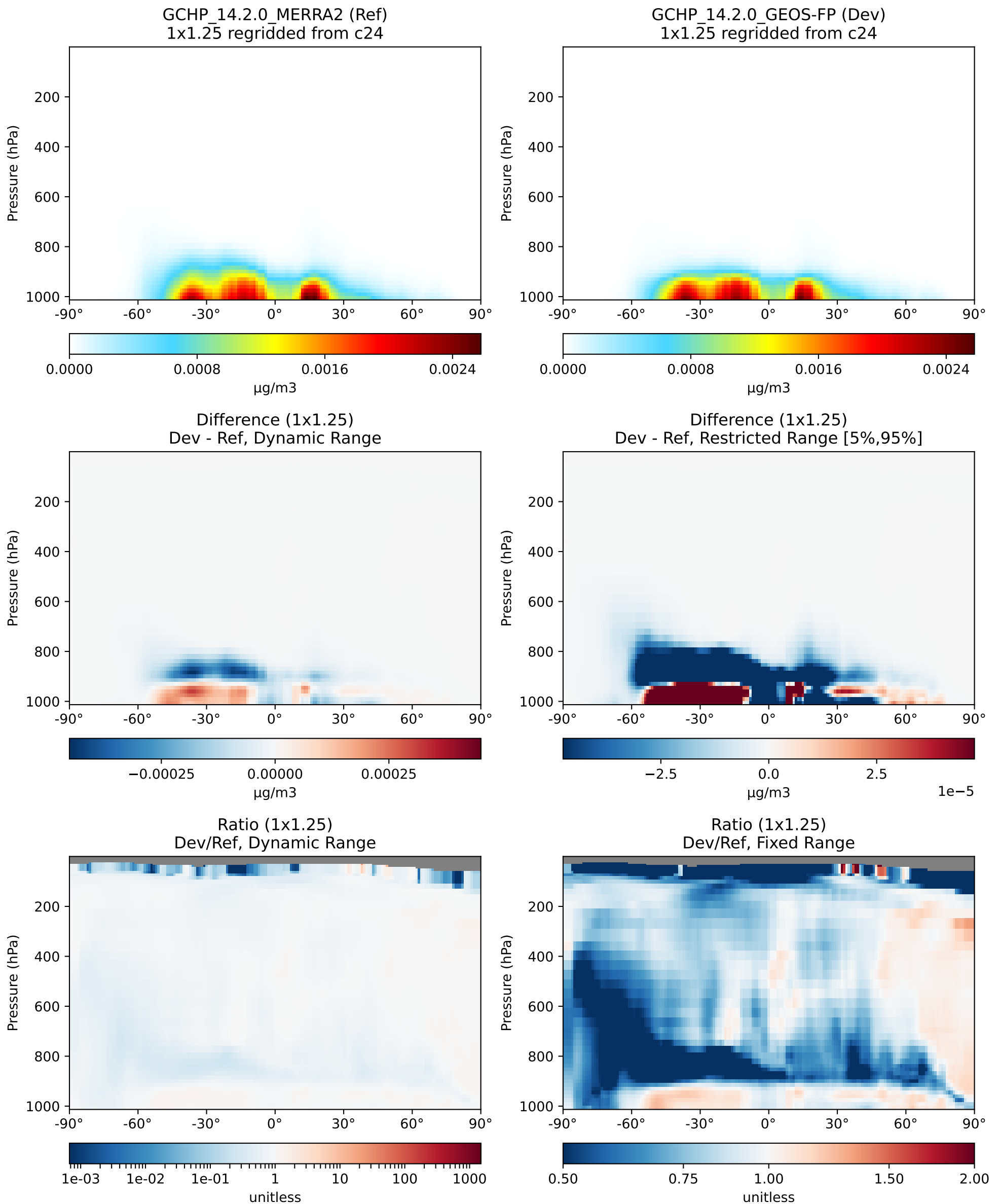
SpeciesConcVV_SALCAL, Zonal Mean



SpeciesConcVV_SALCCL, Zonal Mean



SpeciesConcVV_SO4s, Zonal Mean



SpeciesConcVV_pFe, Zonal Mean

