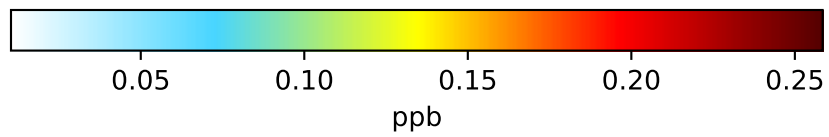
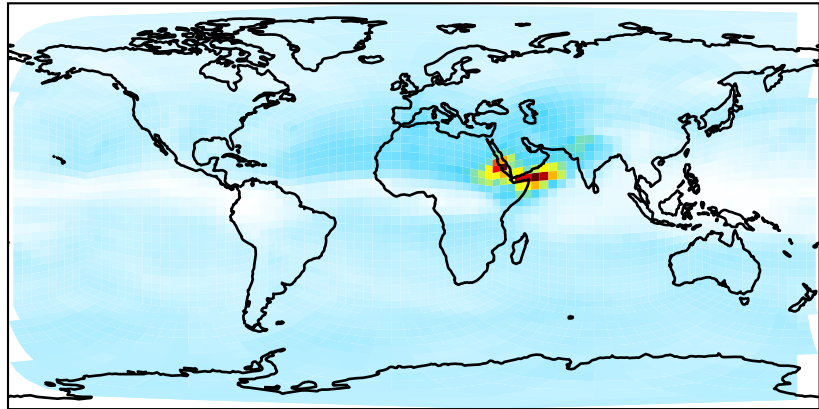
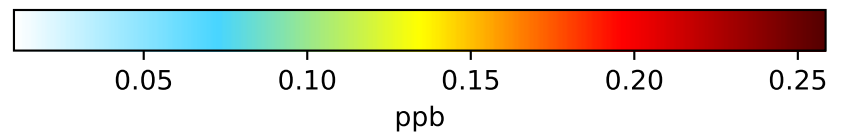
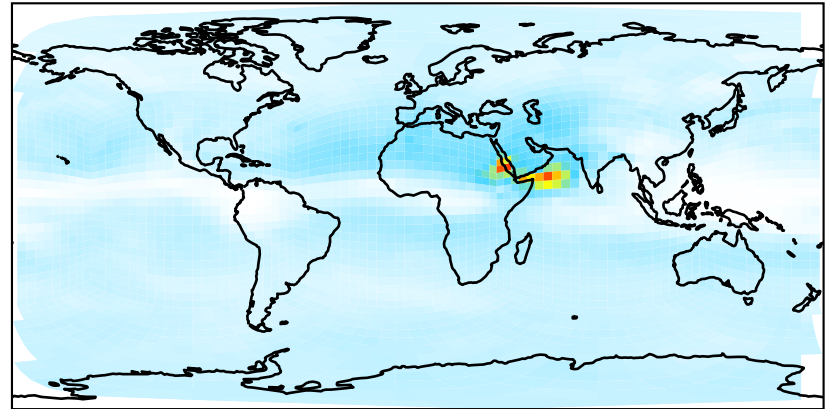


# SpeciesConcVV\_Cly

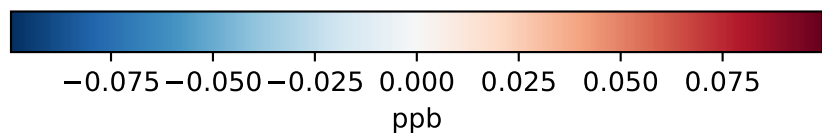
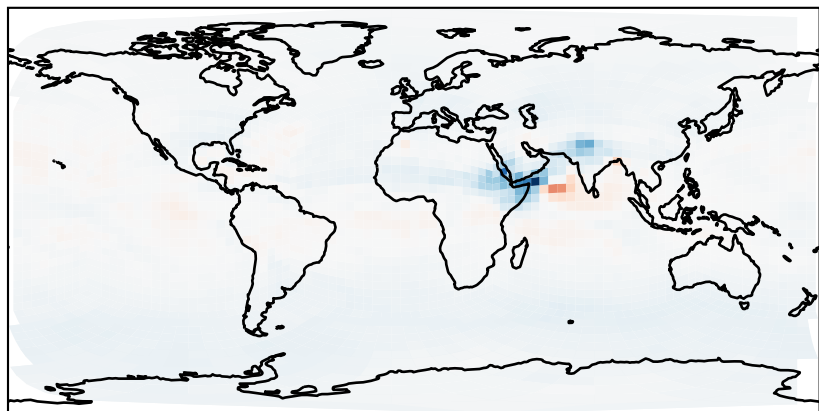
GCHP\_14.2.0\_MERRA2 (Ref)  
c24



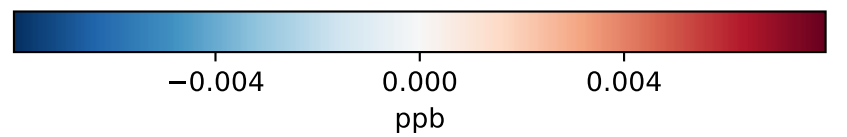
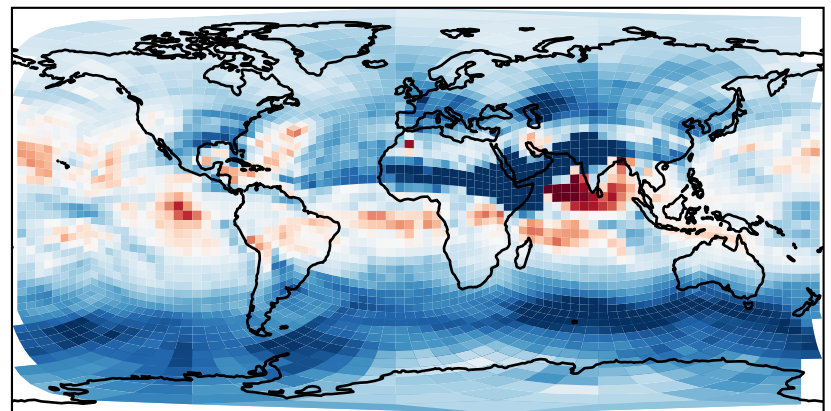
GCHP\_14.2.0\_GEOS-FP (Dev)  
c24



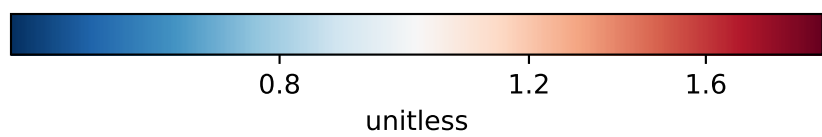
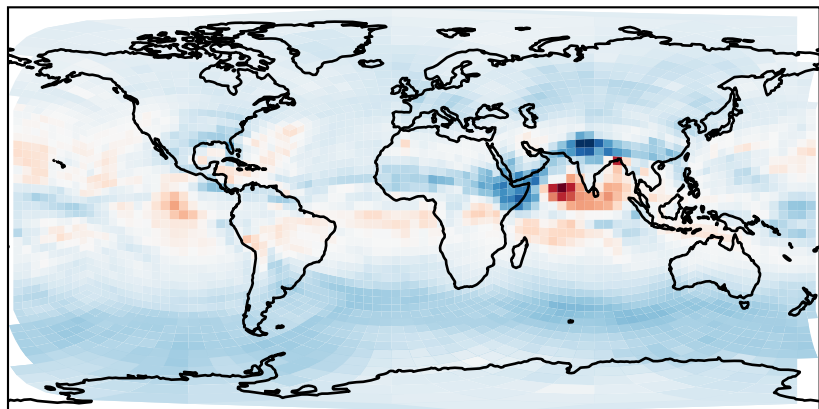
Difference  
Dev - Ref, Dynamic Range



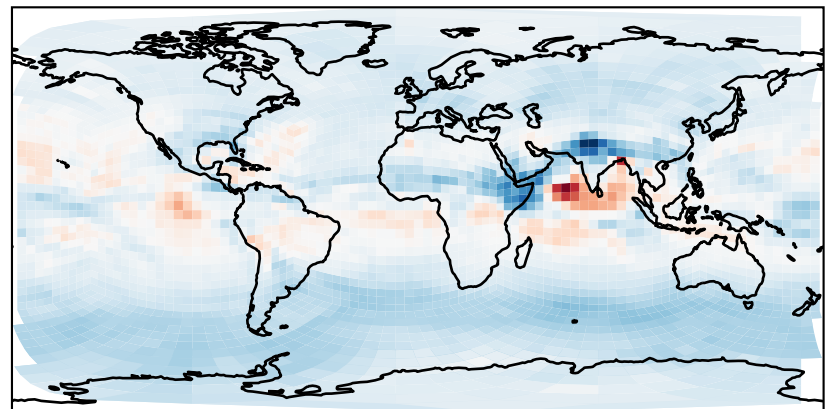
Difference  
Dev - Ref, Restricted Range [5%,95%]



Ratio  
Dev/Ref, Dynamic Range

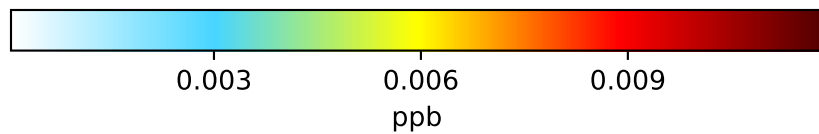
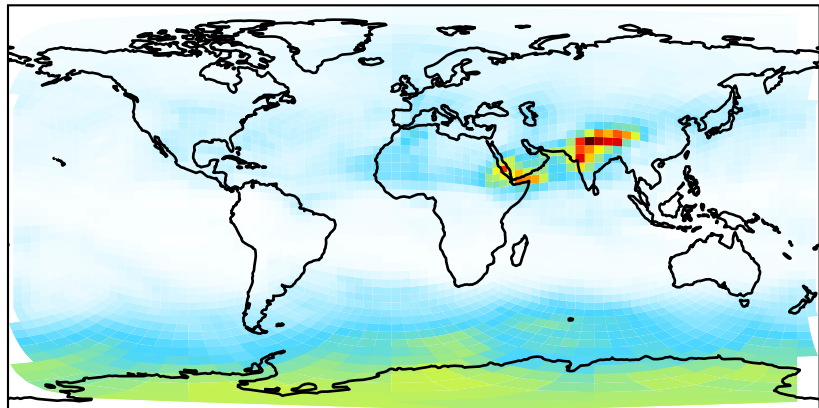


Ratio  
Dev/Ref, Fixed Range

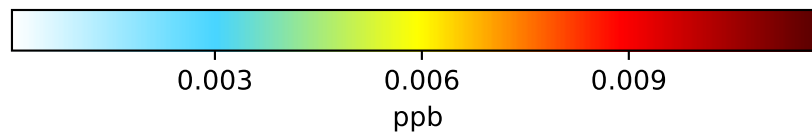
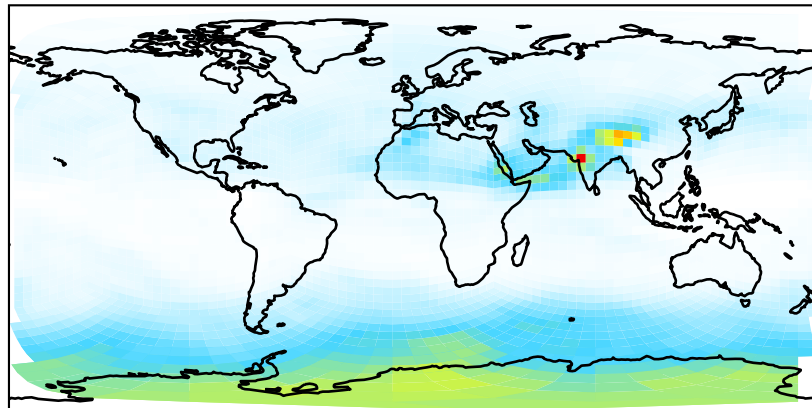


# SpeciesConcVV\_CIOx

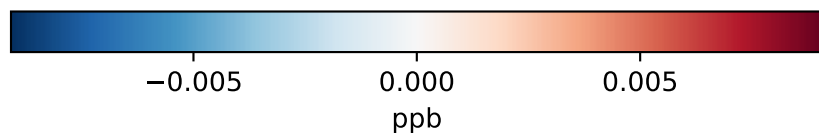
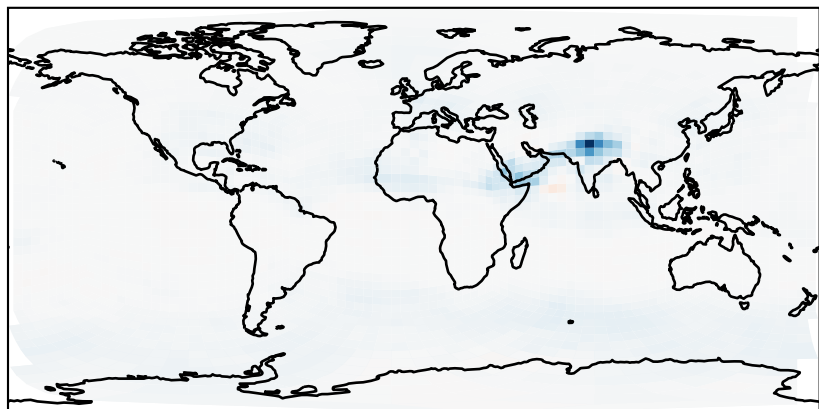
GCHP\_14.2.0\_MERRA2 (Ref)  
c24



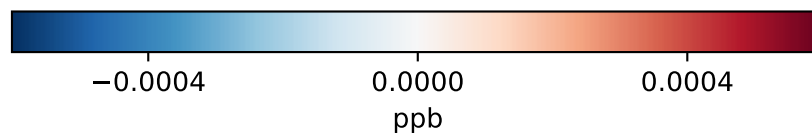
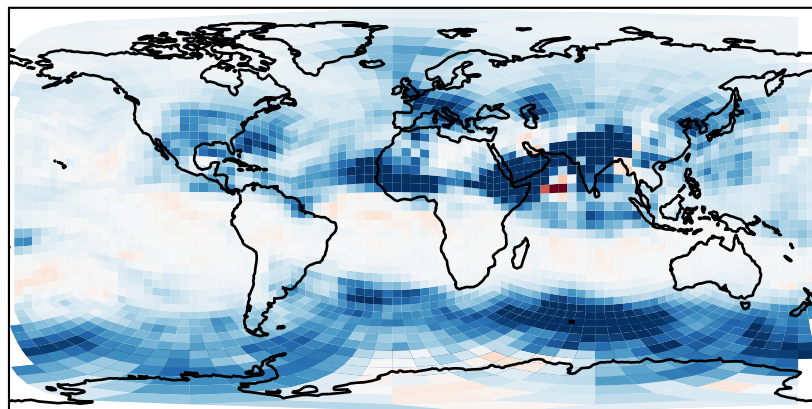
GCHP\_14.2.0\_GEOS-FP (Dev)  
c24



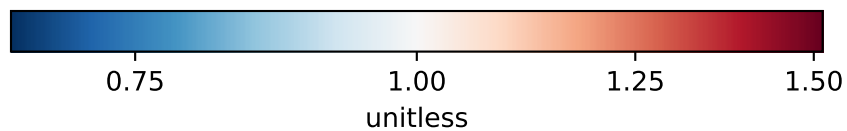
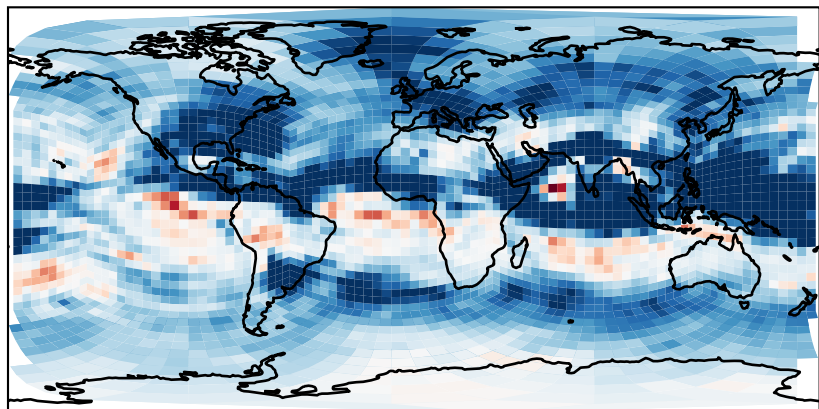
Difference  
Dev - Ref, Dynamic Range



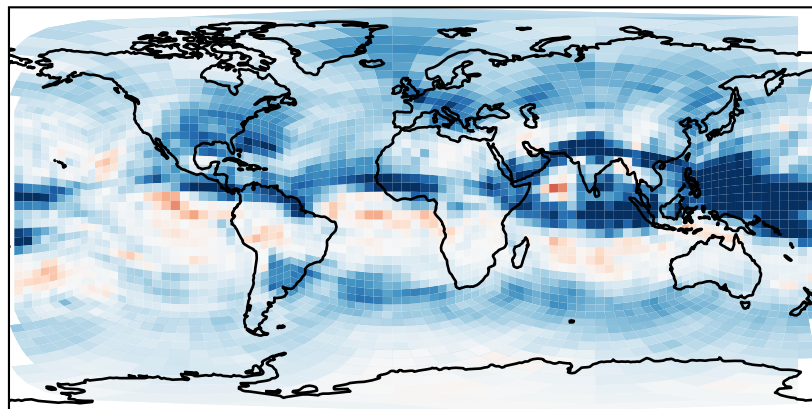
Difference  
Dev - Ref, Restricted Range [5%,95%]



Ratio  
Dev/Ref, Dynamic Range

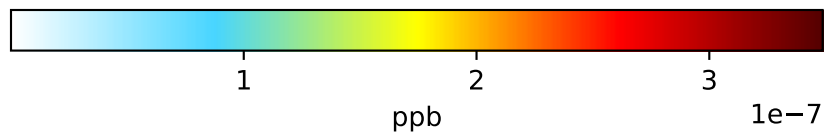
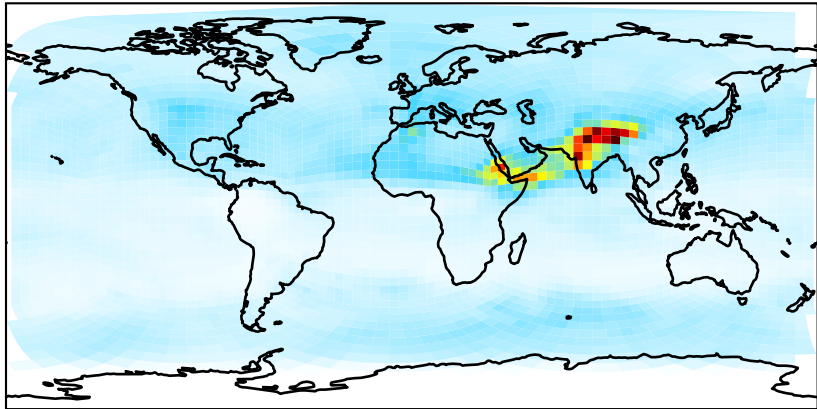


Ratio  
Dev/Ref, Fixed Range

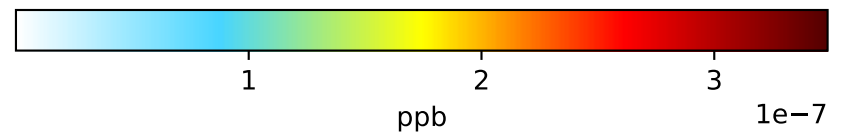
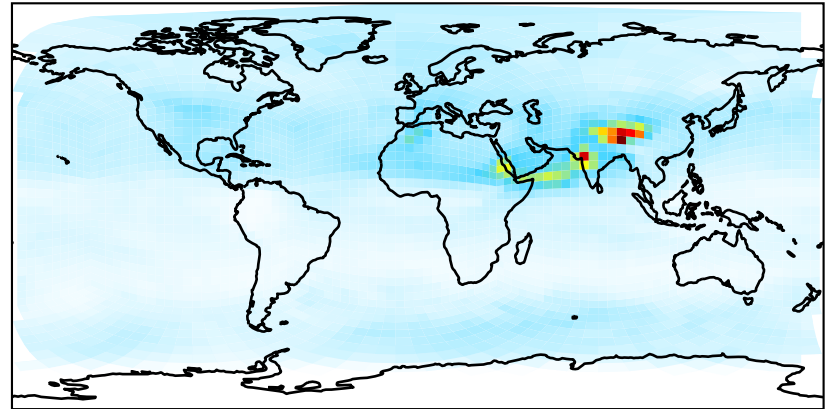


# SpeciesConcVW\_CI

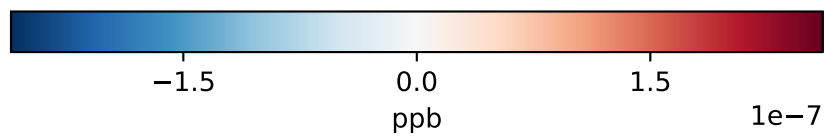
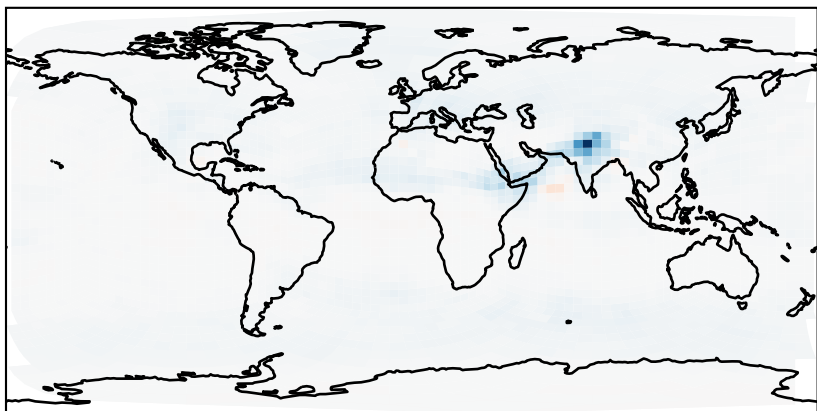
GCHP\_14.2.0\_MERRA2 (Ref)  
c24



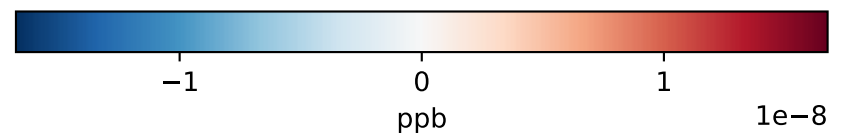
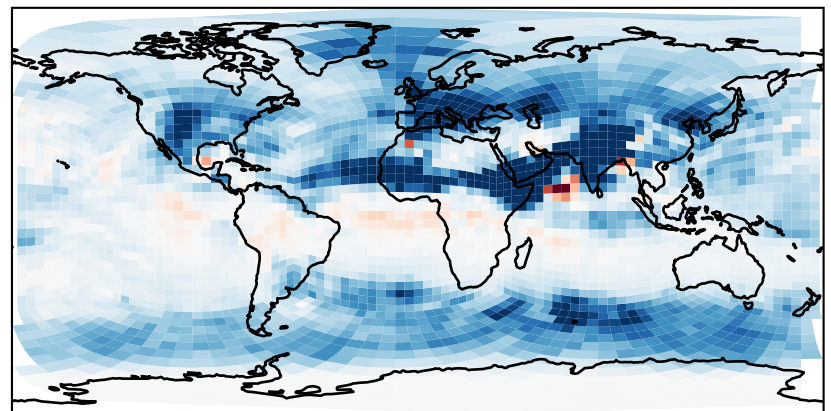
GCHP\_14.2.0\_GEOS-FP (Dev)  
c24



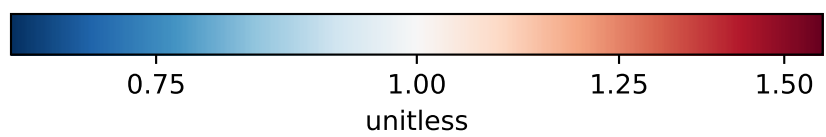
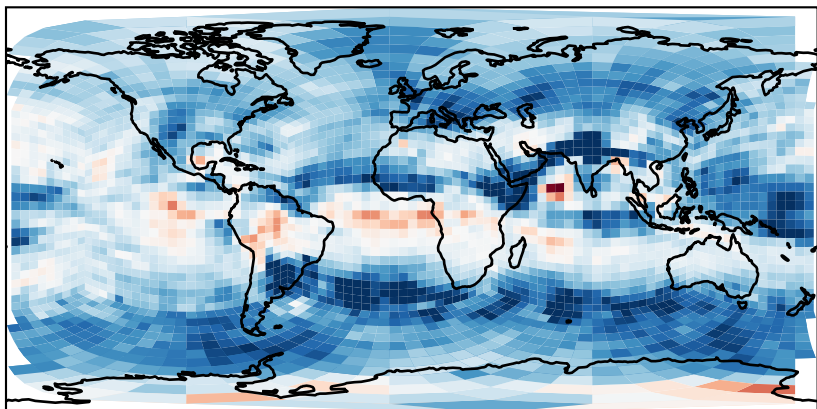
Difference  
Dev - Ref, Dynamic Range



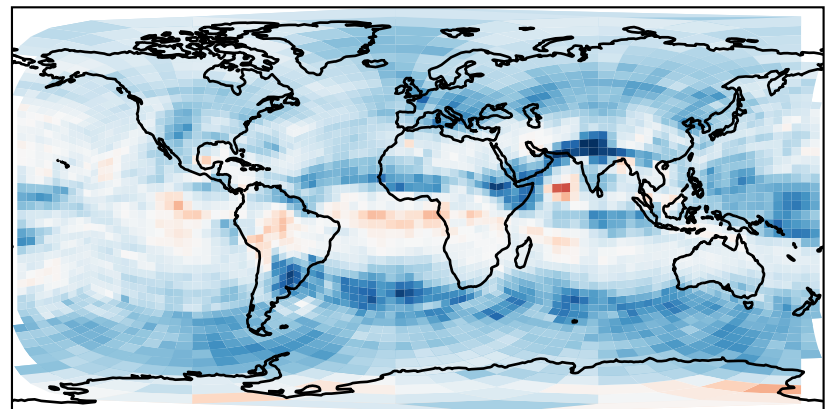
Difference  
Dev - Ref, Restricted Range [5%,95%]



Ratio  
Dev/Ref, Dynamic Range

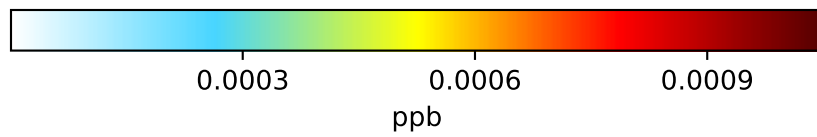
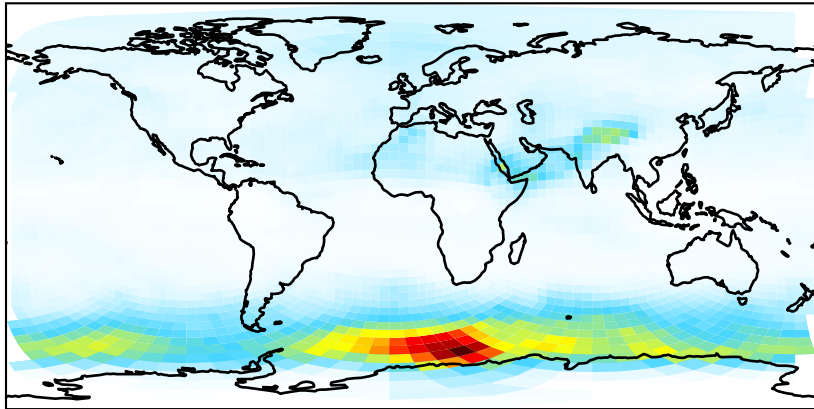


Ratio  
Dev/Ref, Fixed Range

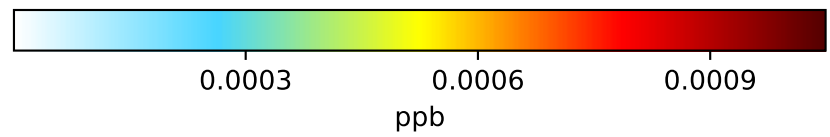
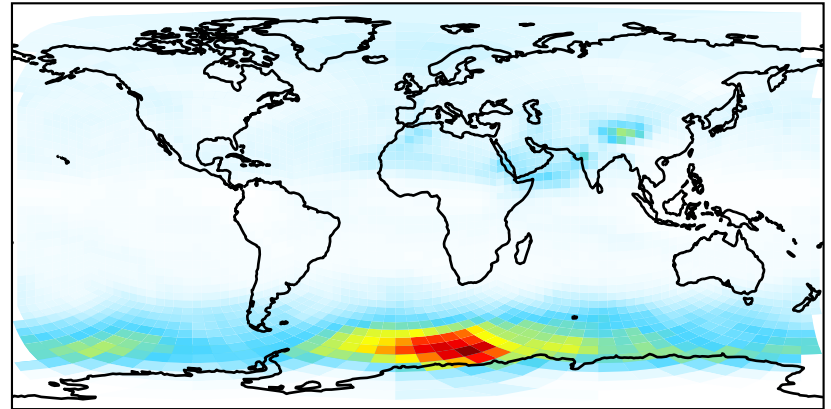


# SpeciesConcVW\_CIO

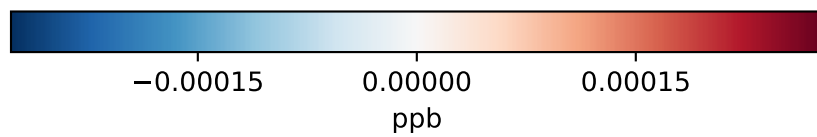
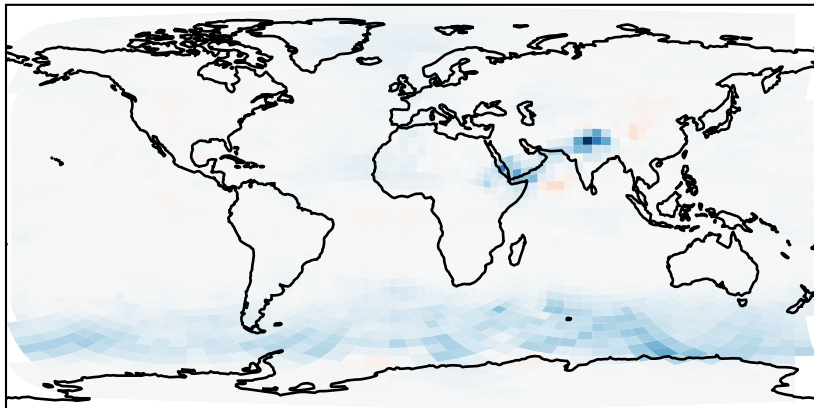
GCHP\_14.2.0\_MERRA2 (Ref)  
c24



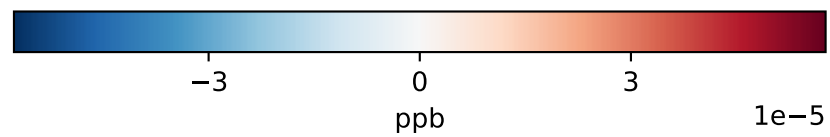
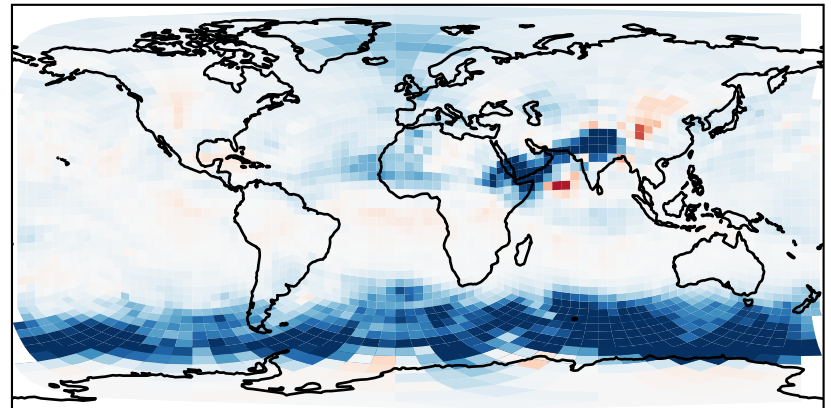
GCHP\_14.2.0\_GEOS-FP (Dev)  
c24



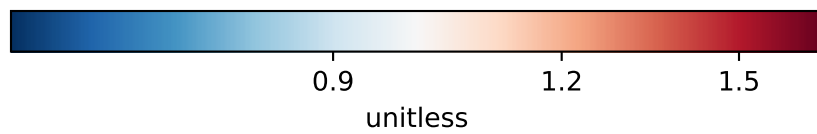
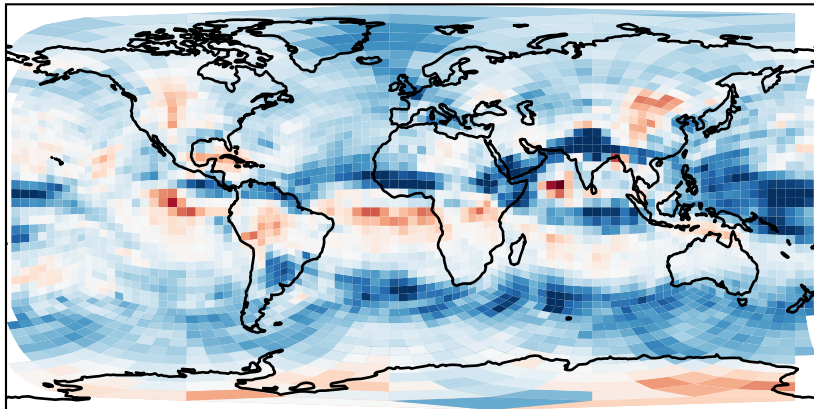
Difference  
Dev - Ref, Dynamic Range



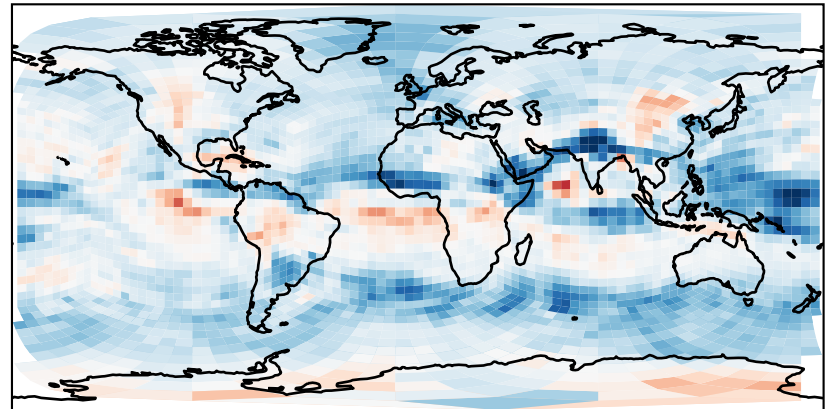
Difference  
Dev - Ref, Restricted Range [5%,95%]



Ratio  
Dev/Ref, Dynamic Range

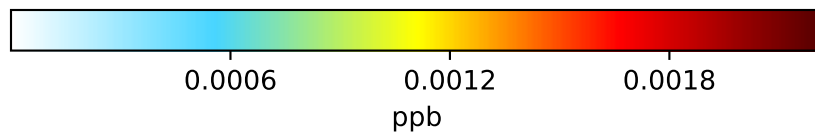
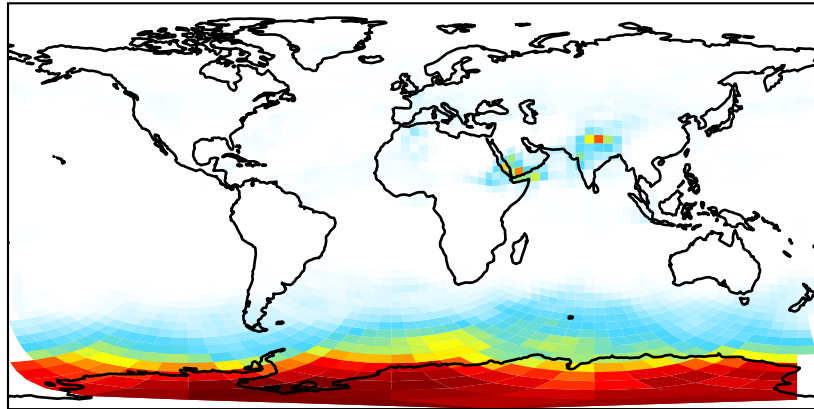


Ratio  
Dev/Ref, Fixed Range

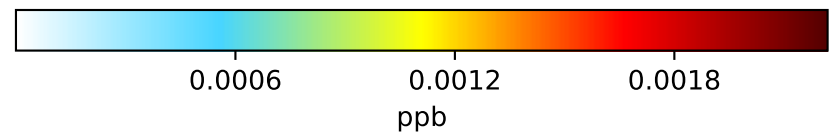
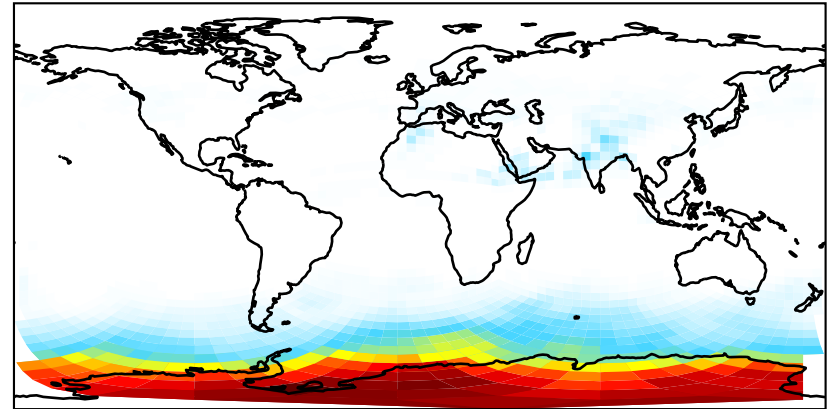


# SpeciesConcVV\_Cl2

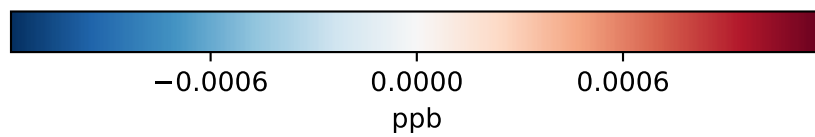
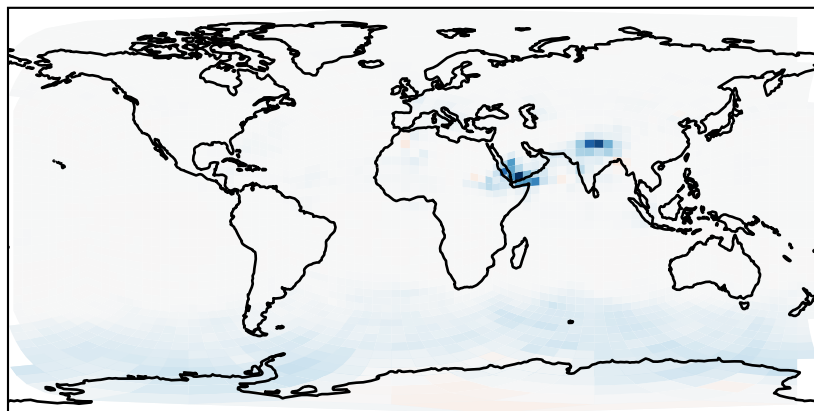
GCHP\_14.2.0\_MERRA2 (Ref)  
c24



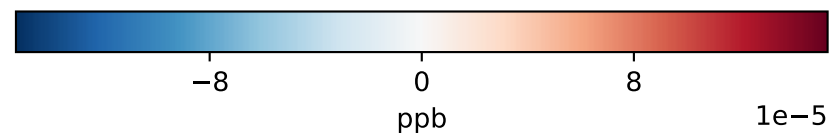
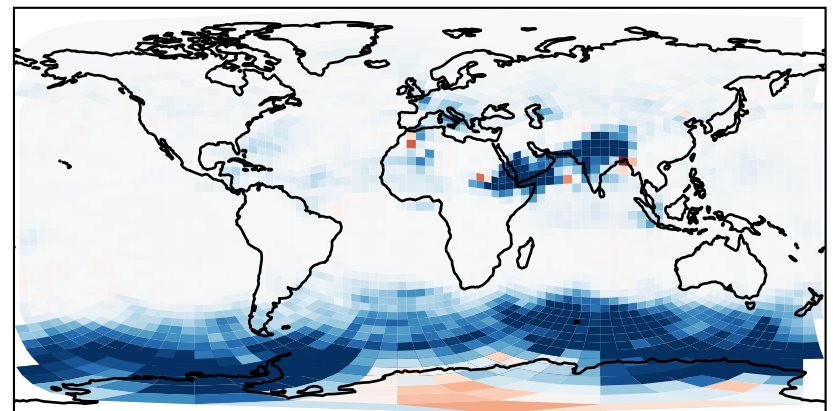
GCHP\_14.2.0\_GEOS-FP (Dev)  
c24



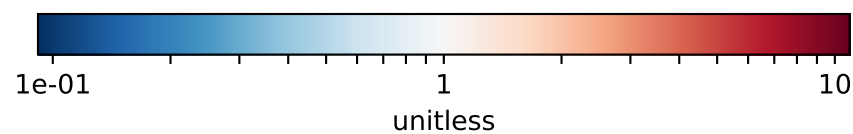
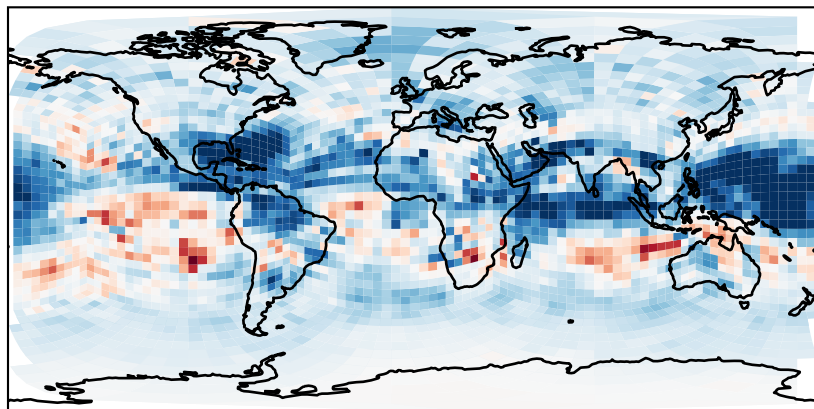
Difference  
Dev - Ref, Dynamic Range



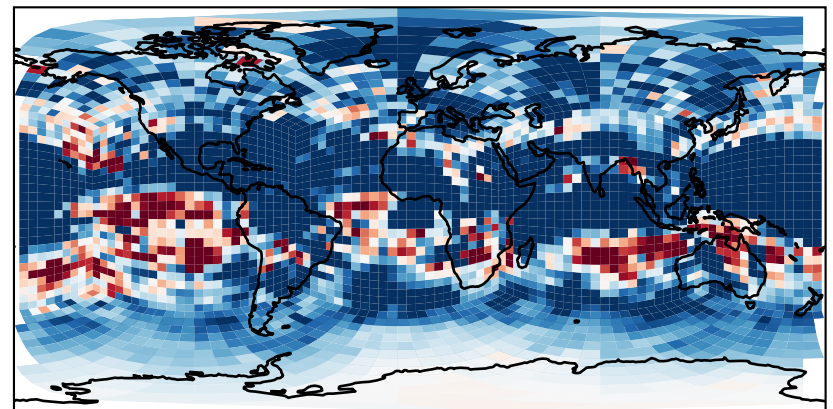
Difference  
Dev - Ref, Restricted Range [5%,95%]



Ratio  
Dev/Ref, Dynamic Range

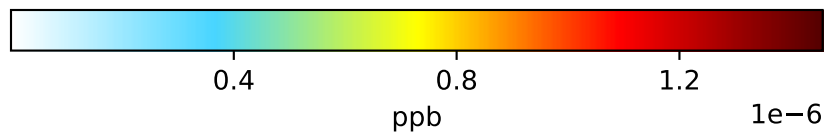
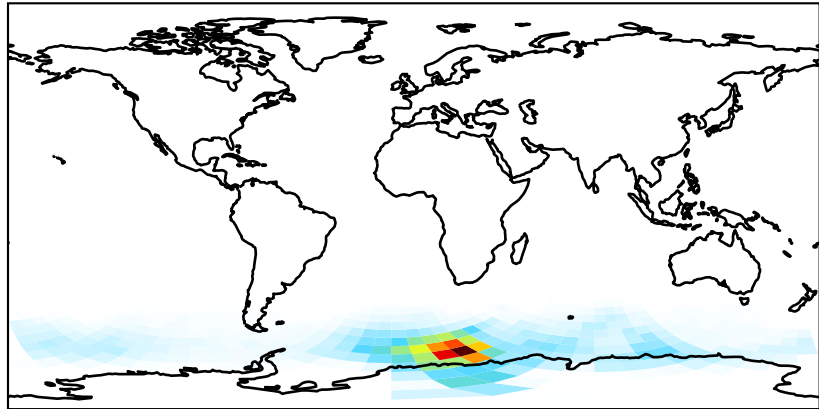


Ratio  
Dev/Ref, Fixed Range

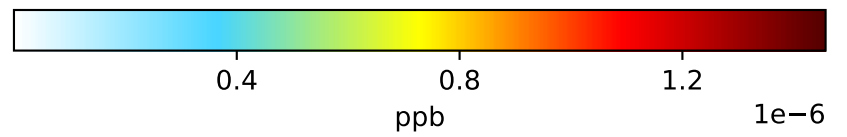
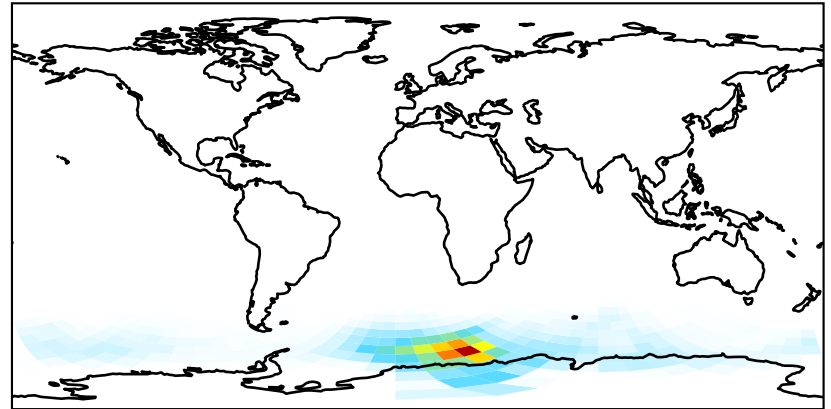


# SpeciesConcVV\_Cl2O2

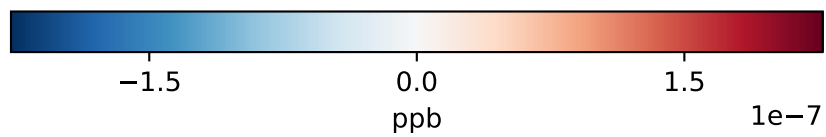
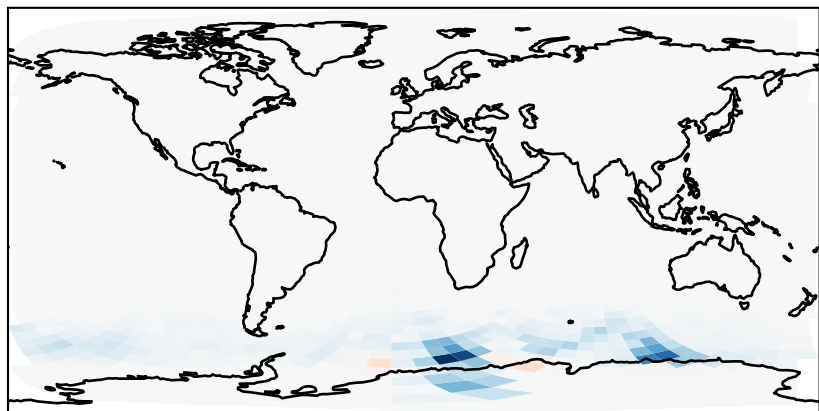
GCHP\_14.2.0\_MERRA2 (Ref)  
c24



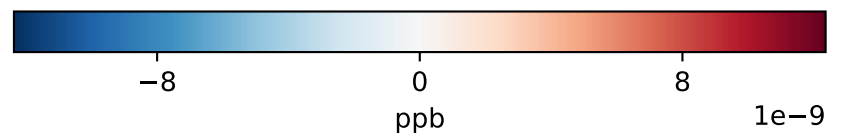
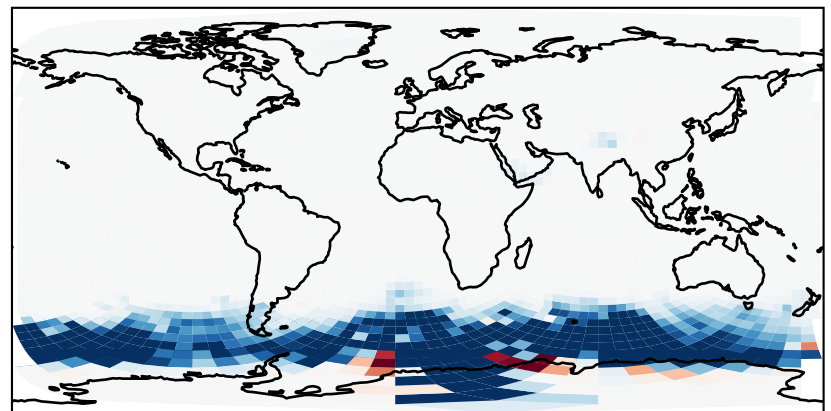
GCHP\_14.2.0\_GEOS-FP (Dev)  
c24



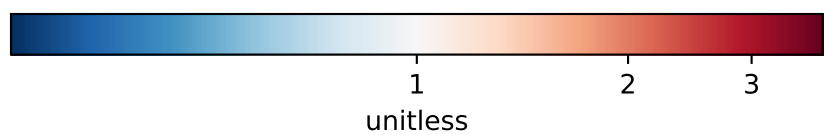
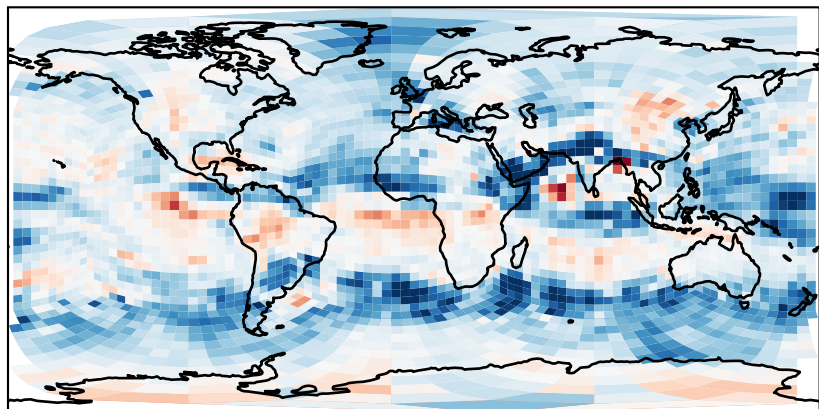
Difference  
Dev - Ref, Dynamic Range



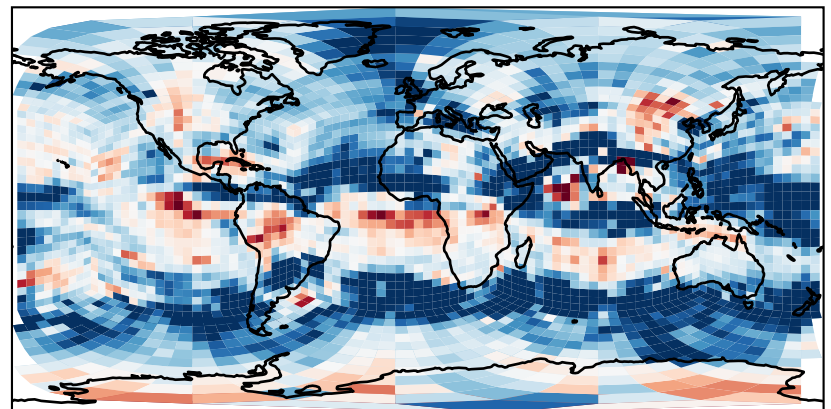
Difference  
Dev - Ref, Restricted Range [5%,95%]



Ratio  
Dev/Ref, Dynamic Range

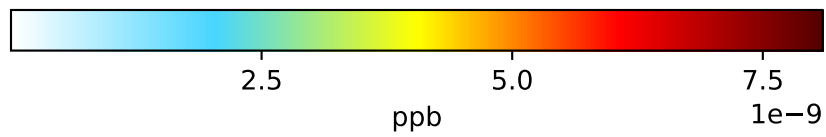
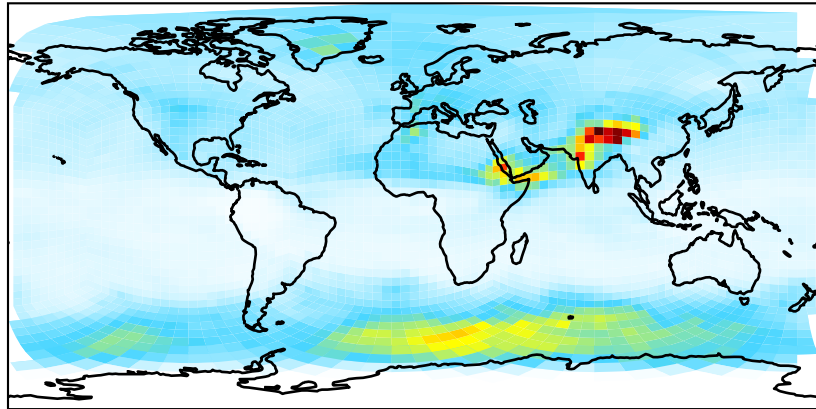


Ratio  
Dev/Ref, Fixed Range

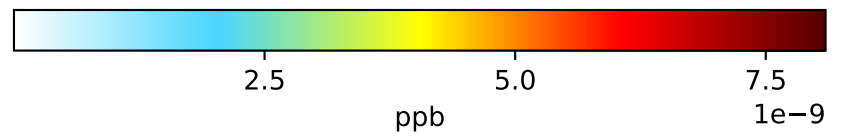
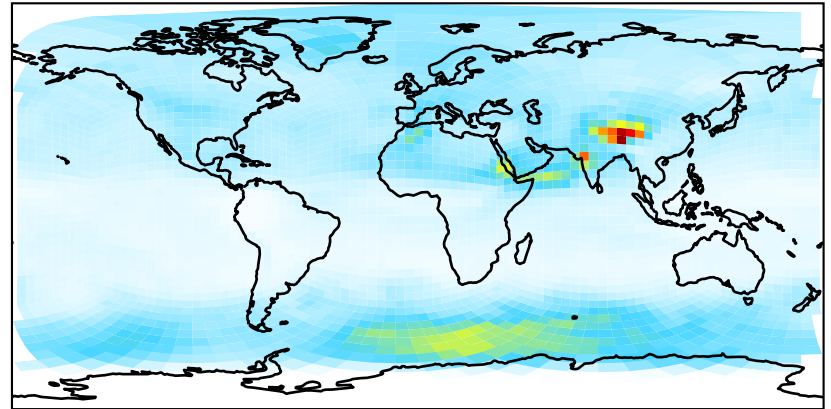


# SpeciesConcVV\_C100

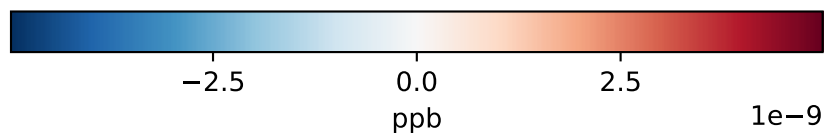
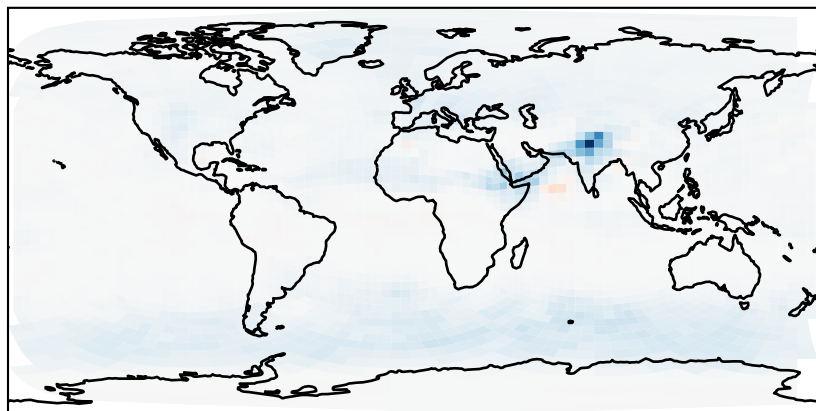
GCHP\_14.2.0\_MERRA2 (Ref)  
c24



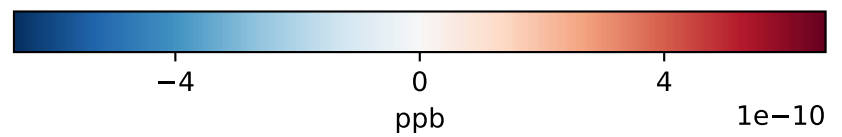
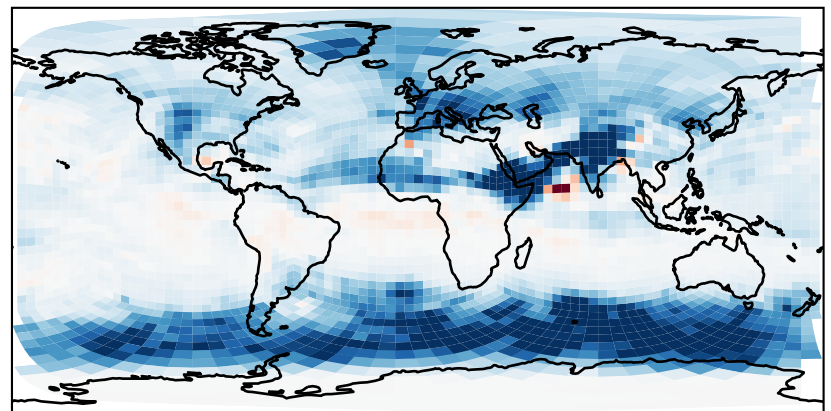
GCHP\_14.2.0\_GEOS-FP (Dev)  
c24



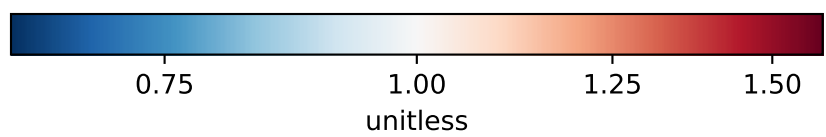
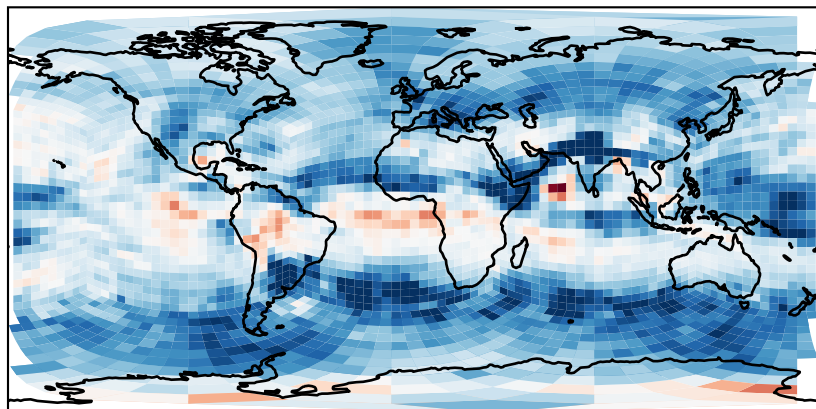
Difference  
Dev - Ref, Dynamic Range



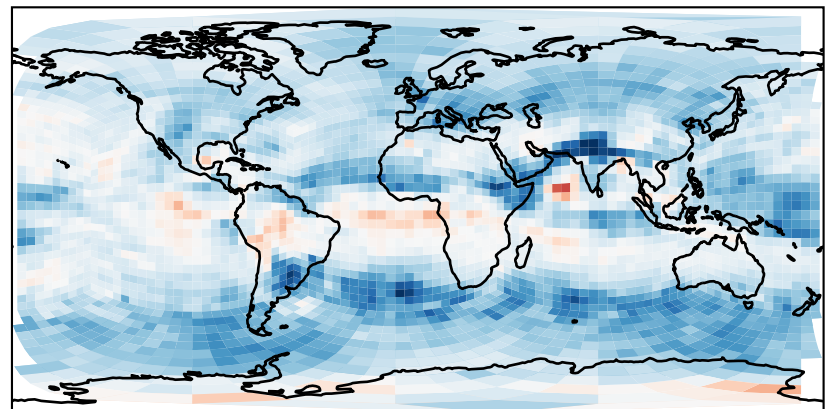
Difference  
Dev - Ref, Restricted Range [5%,95%]



Ratio  
Dev/Ref, Dynamic Range

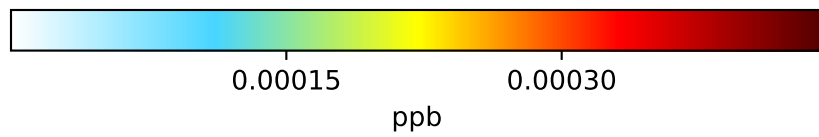
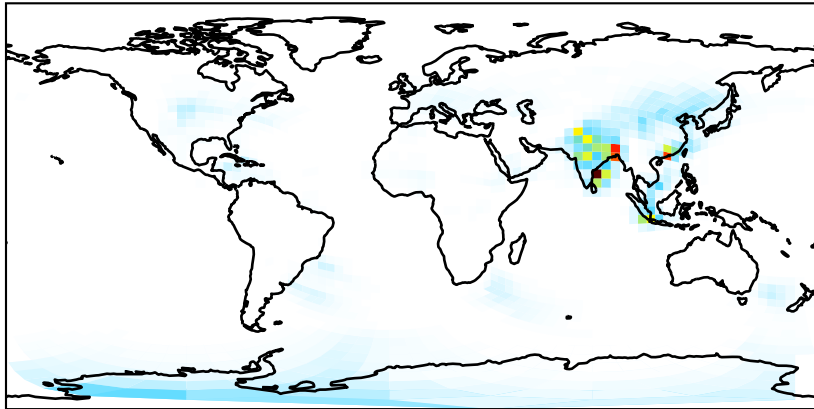


Ratio  
Dev/Ref, Fixed Range

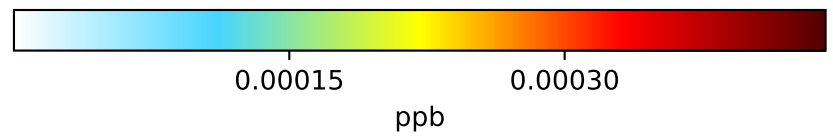
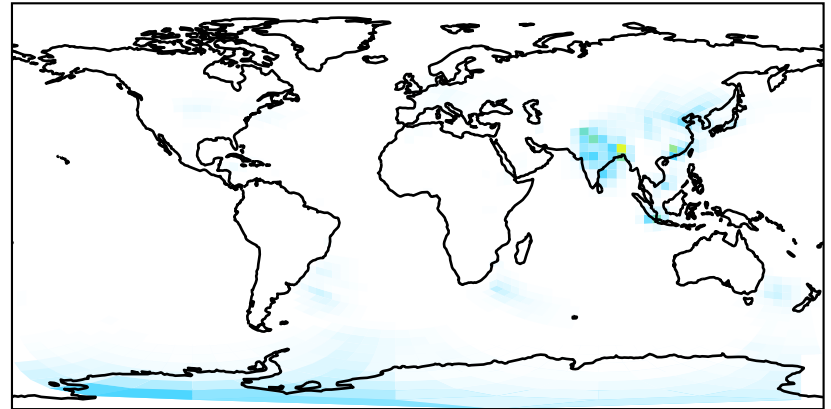


# SpeciesConcVV\_CIN02

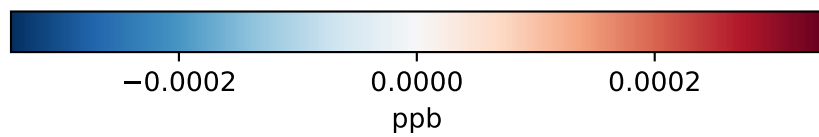
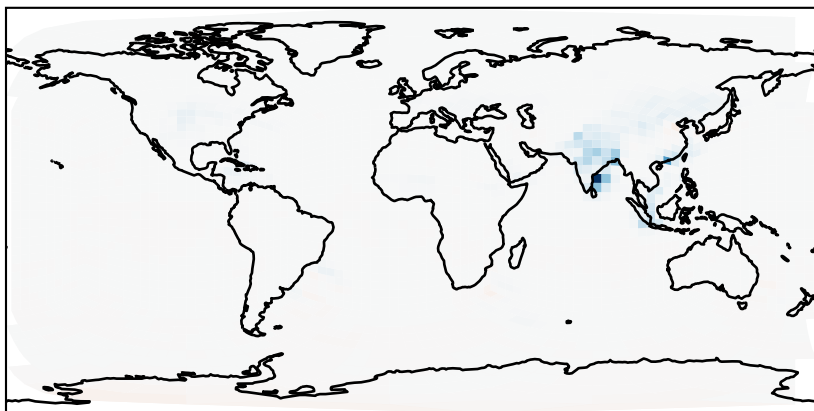
GCHP\_14.2.0\_MERRA2 (Ref)  
c24



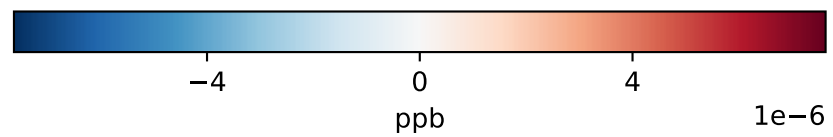
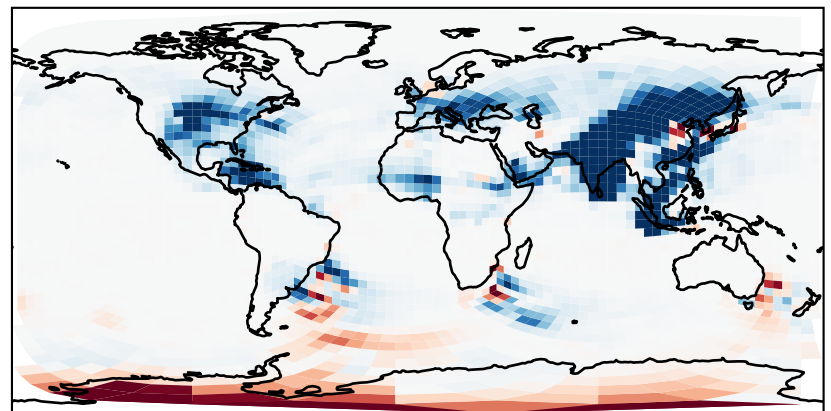
GCHP\_14.2.0\_GEOS-FP (Dev)  
c24



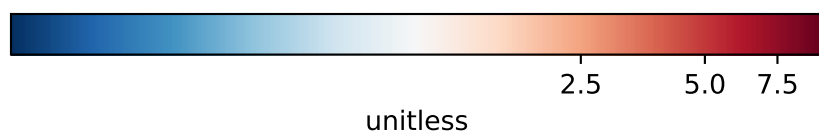
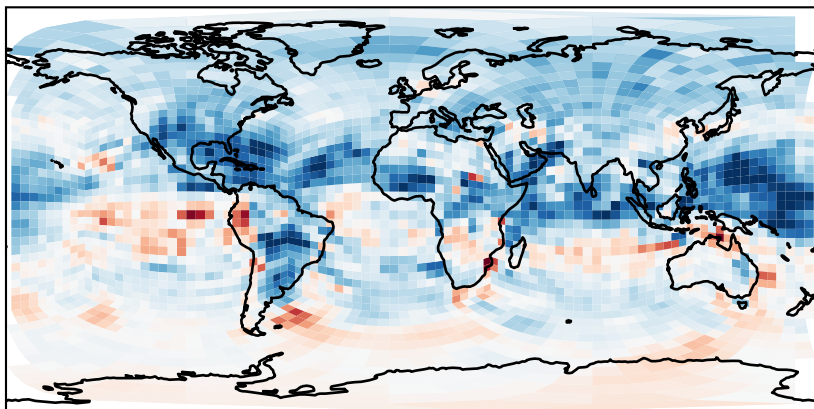
Difference  
Dev - Ref, Dynamic Range



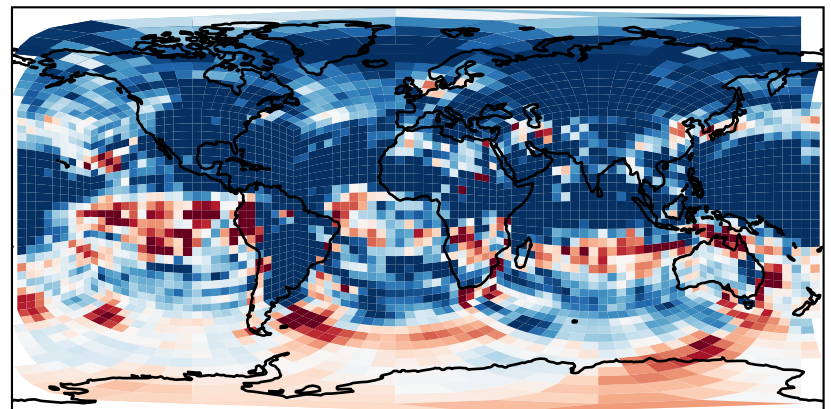
Difference  
Dev - Ref, Restricted Range [5%,95%]



Ratio  
Dev/Ref, Dynamic Range



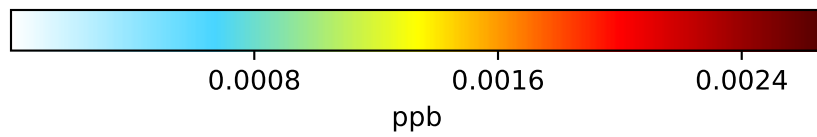
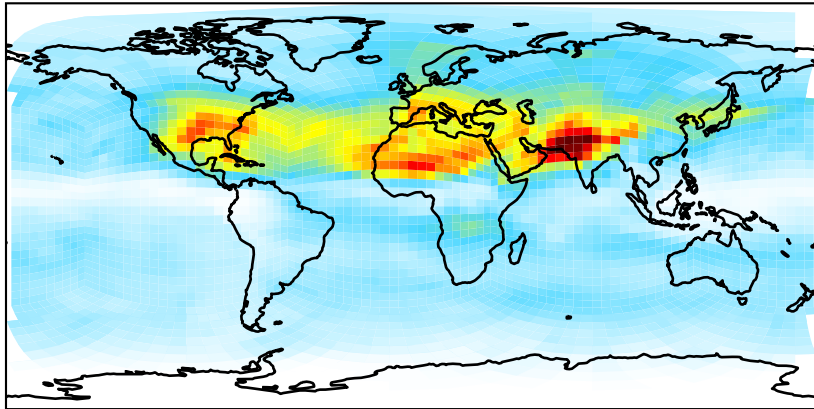
Ratio  
Dev/Ref, Fixed Range



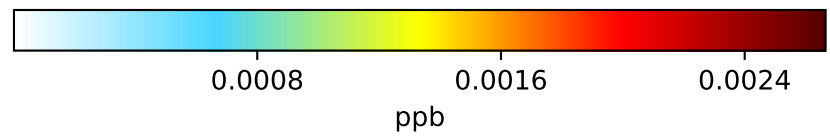
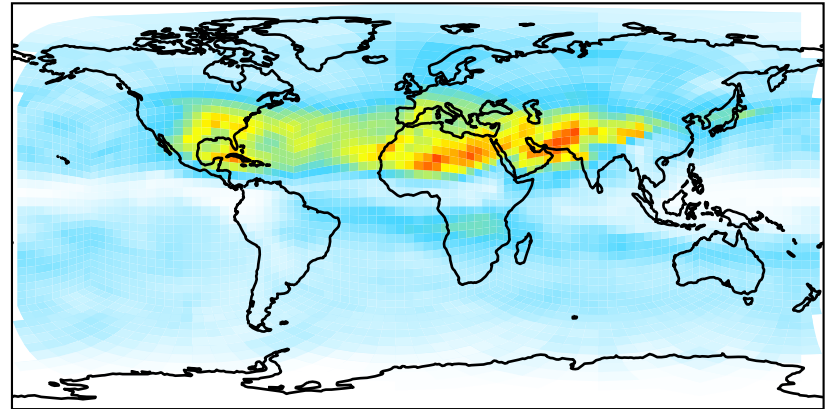


# SpeciesConcVV\_CIN03

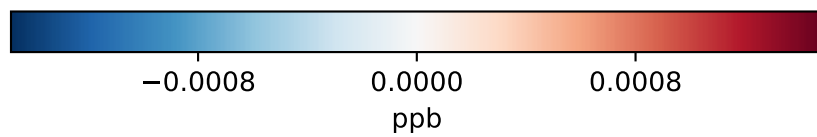
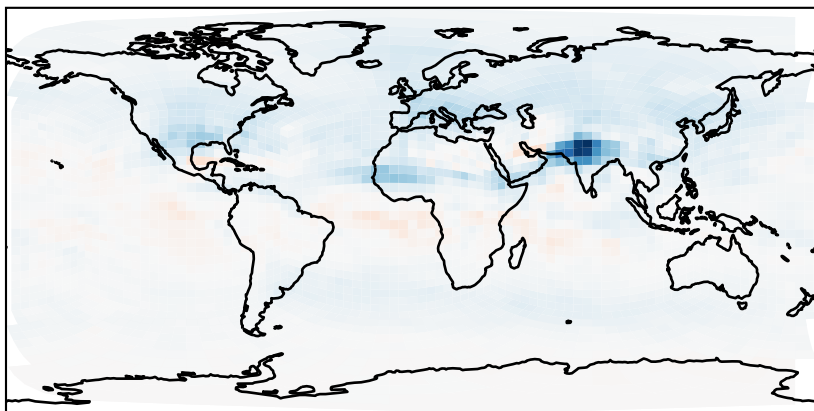
GCHP\_14.2.0\_MERRA2 (Ref)  
c24



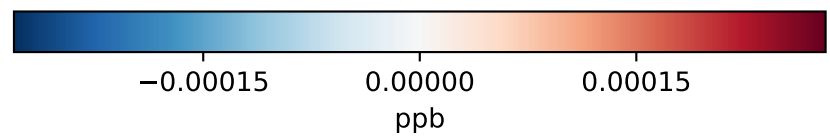
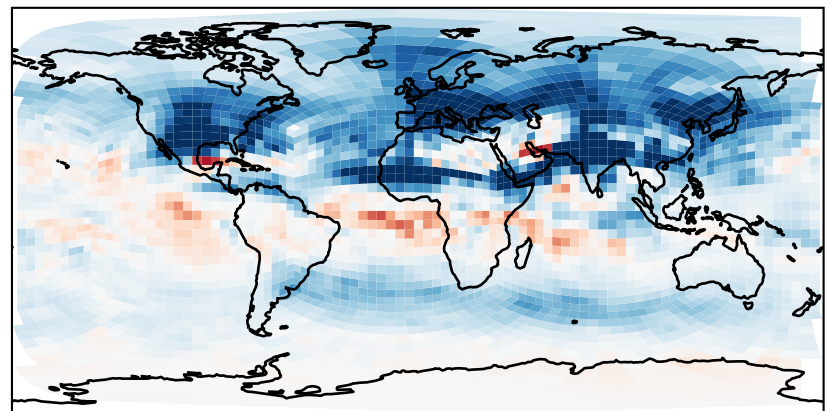
GCHP\_14.2.0\_GEOS-FP (Dev)  
c24



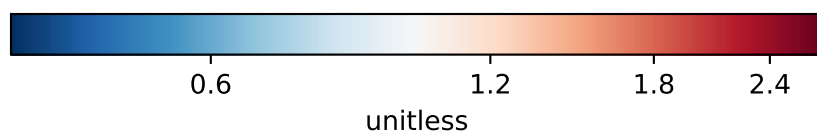
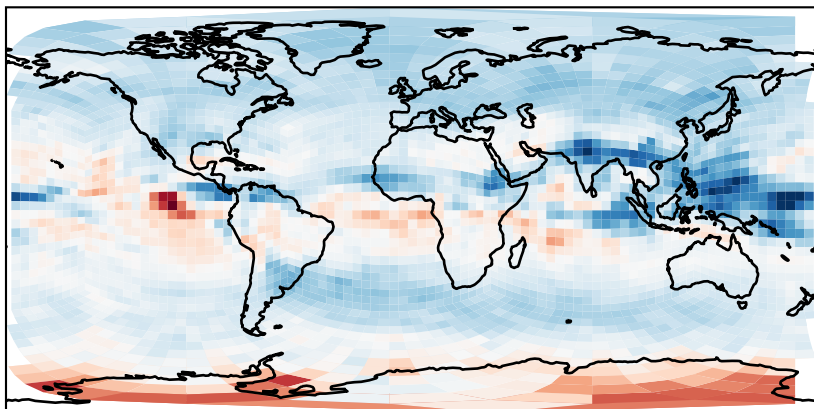
Difference  
Dev - Ref, Dynamic Range



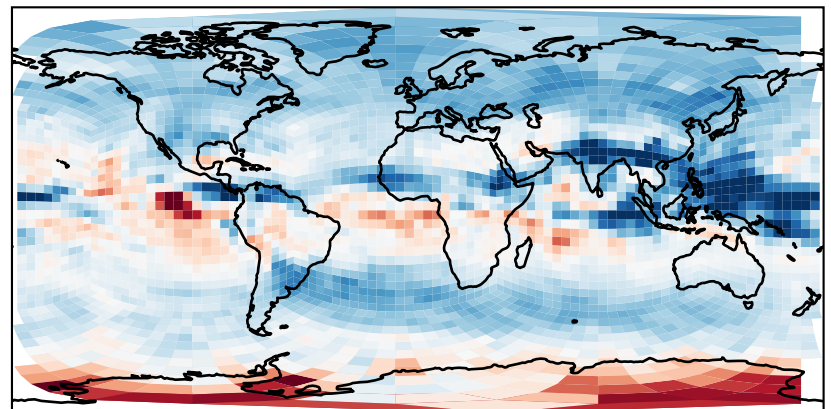
Difference  
Dev - Ref, Restricted Range [5%,95%]



Ratio  
Dev/Ref, Dynamic Range

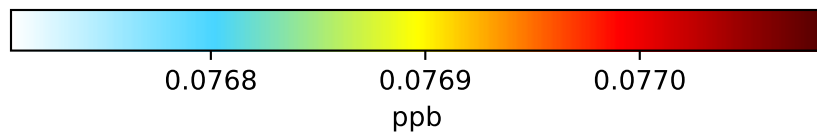
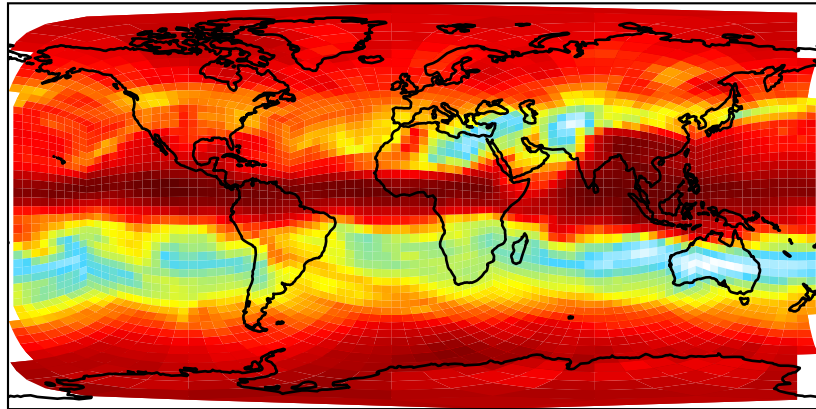


Ratio  
Dev/Ref, Fixed Range

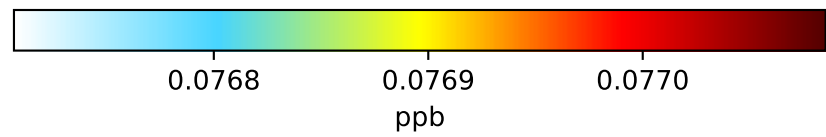
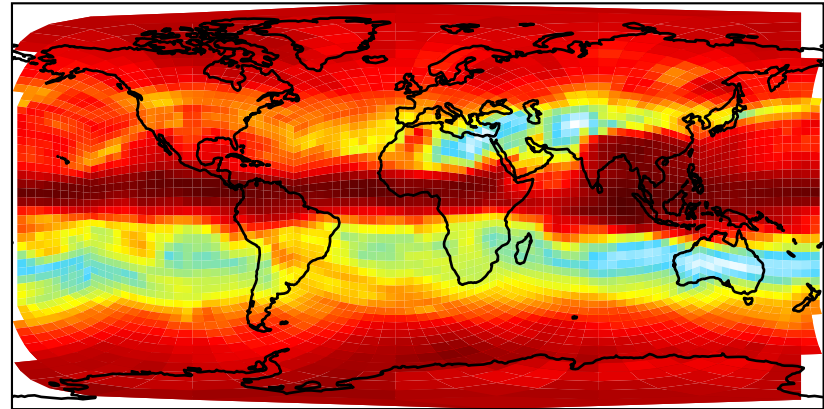


# SpeciesConcVW\_CCl4

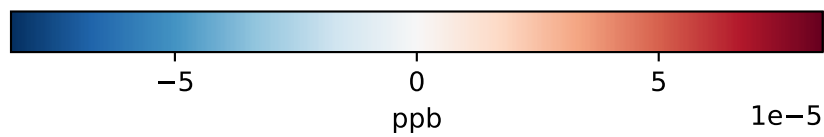
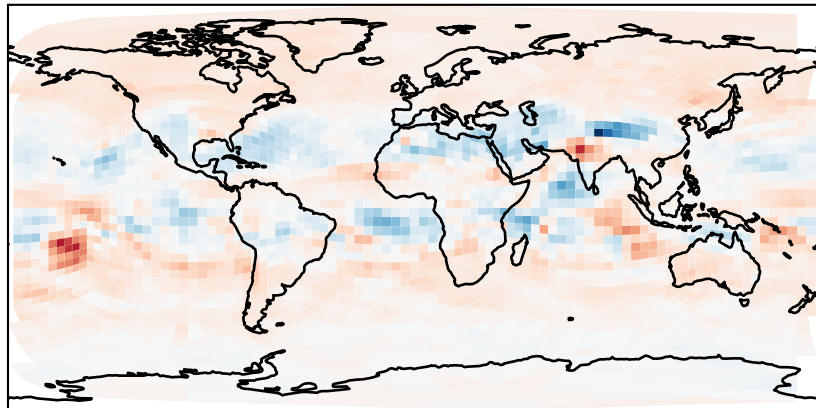
GCHP\_14.2.0\_MERRA2 (Ref)  
c24



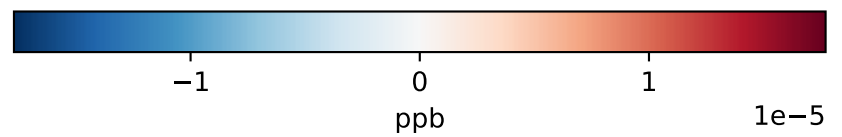
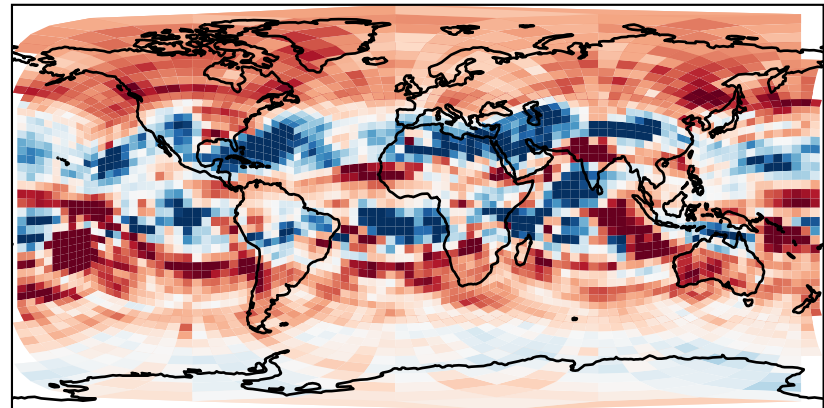
GCHP\_14.2.0\_GEOS-FP (Dev)  
c24



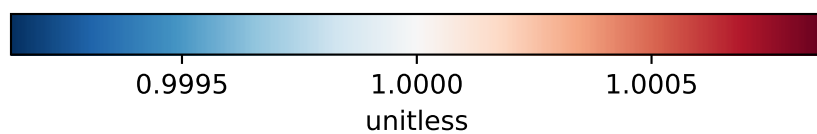
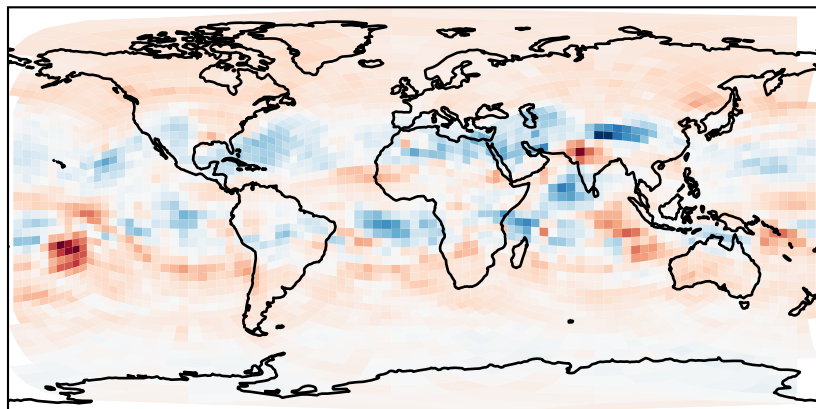
Difference  
Dev - Ref, Dynamic Range



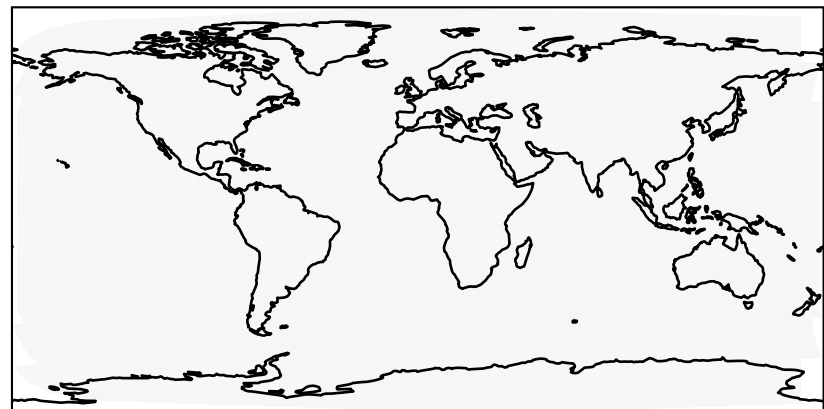
Difference  
Dev - Ref, Restricted Range [5%,95%]



Ratio  
Dev/Ref, Dynamic Range

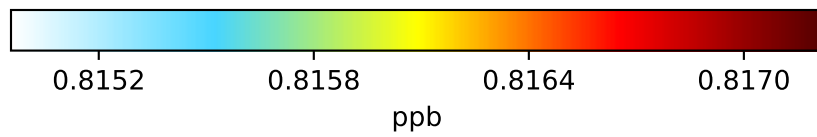
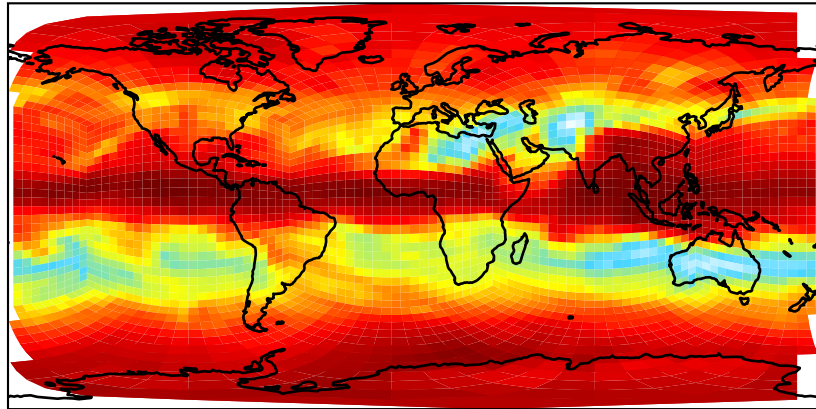


Ratio  
Dev/Ref, Fixed Range

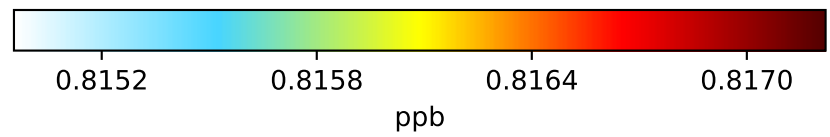
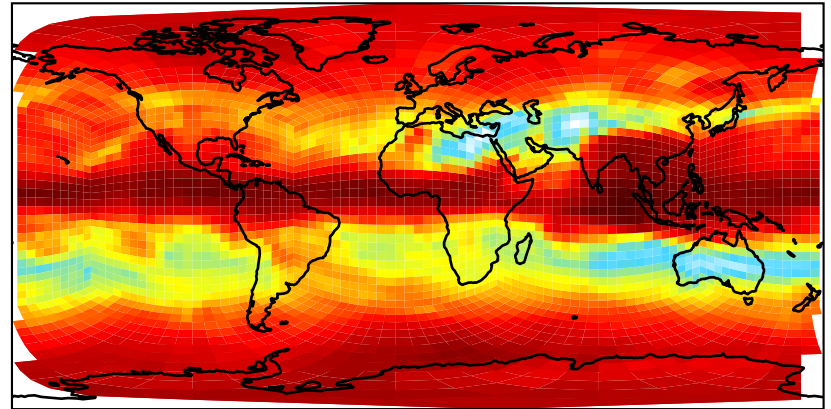


# SpeciesConcVV\_CFCs

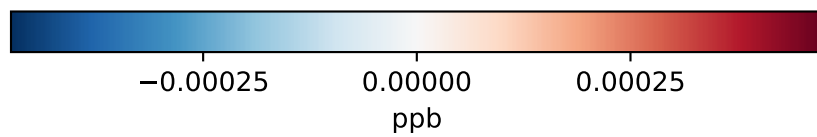
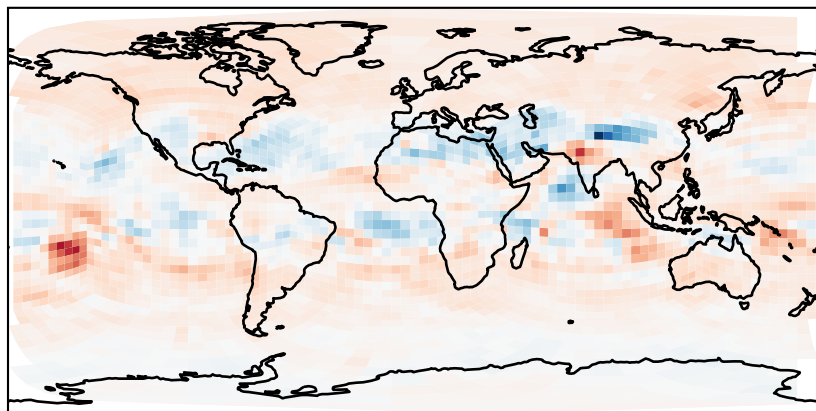
GCHP\_14.2.0\_MERRA2 (Ref)  
c24



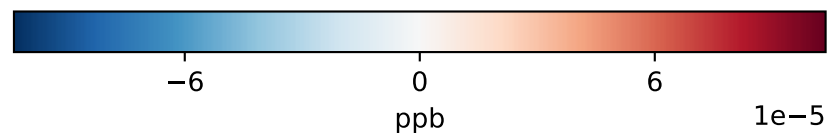
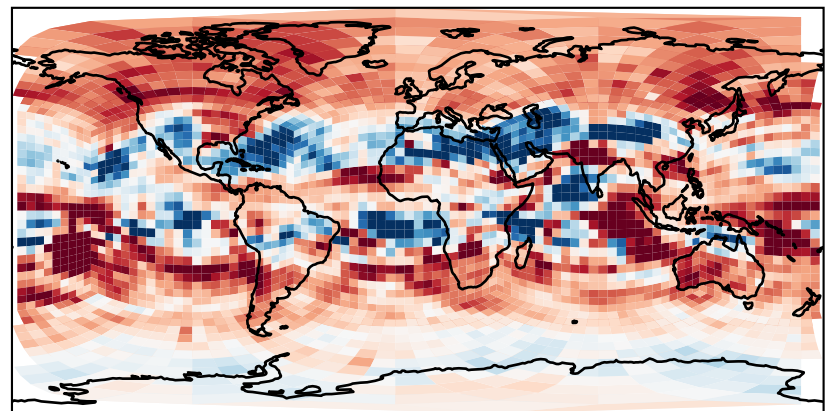
GCHP\_14.2.0\_GEOS-FP (Dev)  
c24



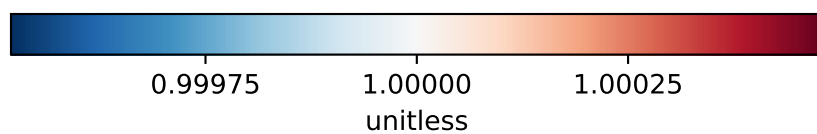
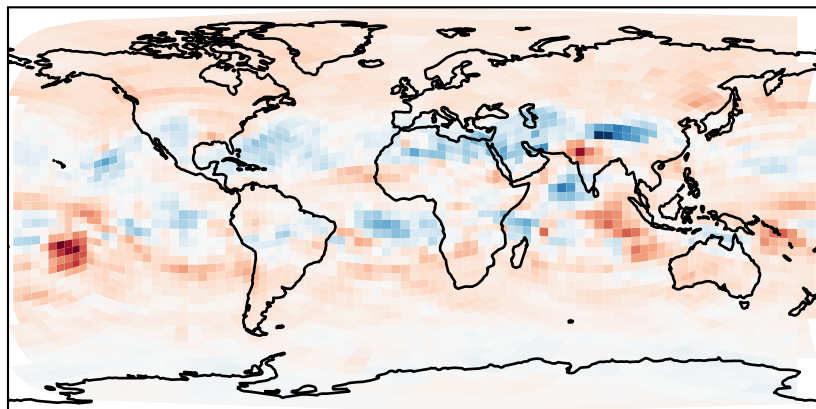
Difference  
Dev - Ref, Dynamic Range



Difference  
Dev - Ref, Restricted Range [5%,95%]



Ratio  
Dev/Ref, Dynamic Range

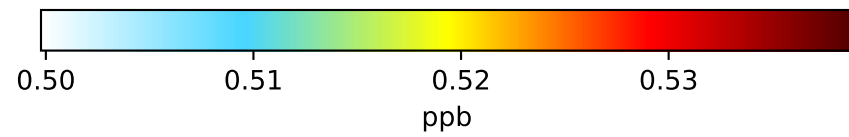
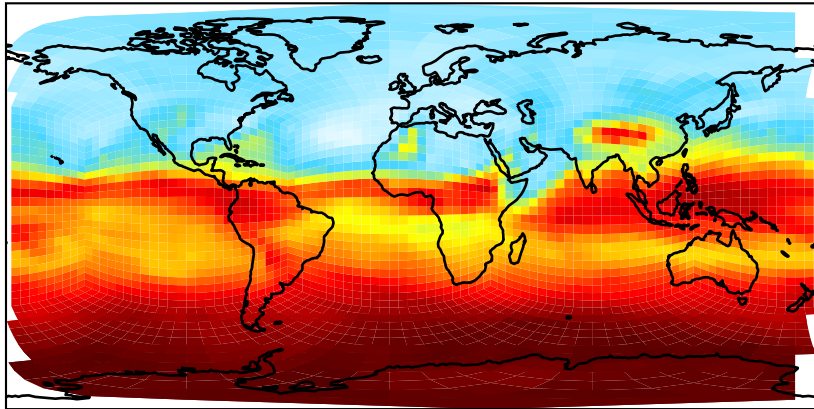


Ratio  
Dev/Ref, Fixed Range

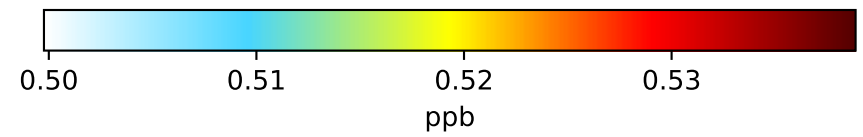
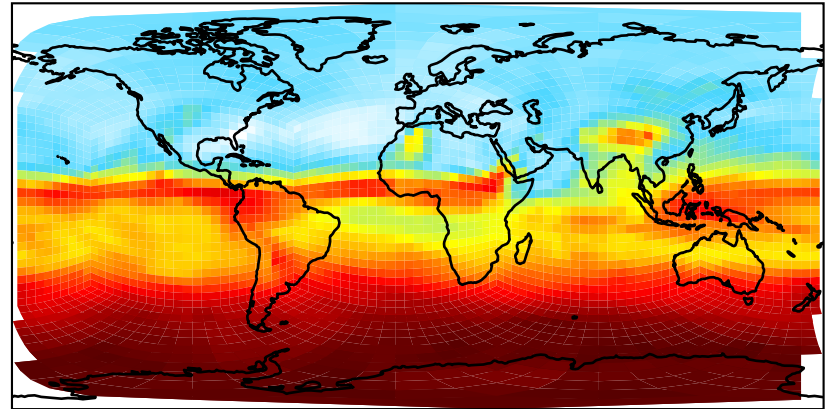


# SpeciesConcVV\_CH3Cl

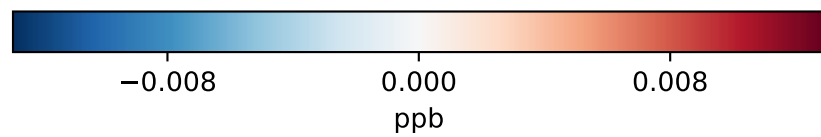
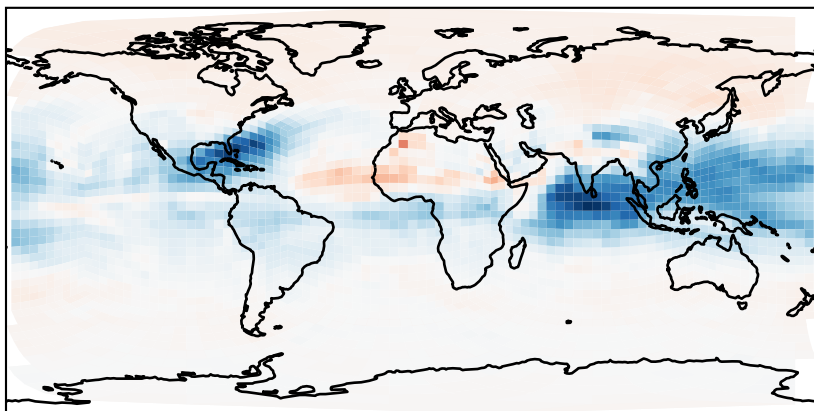
GCHP\_14.2.0\_MERRA2 (Ref)  
c24



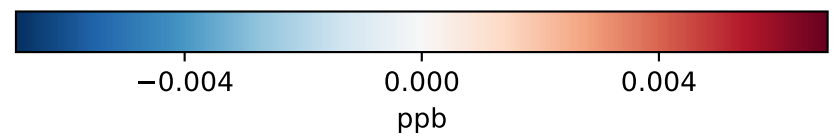
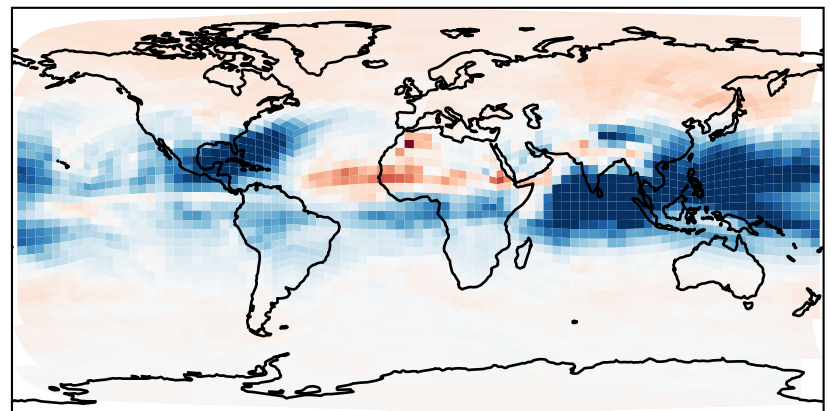
GCHP\_14.2.0\_GEOS-FP (Dev)  
c24



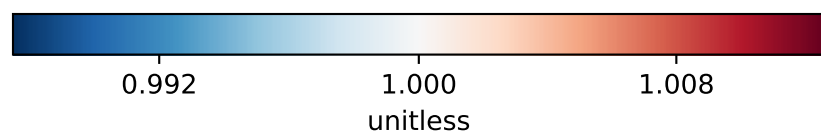
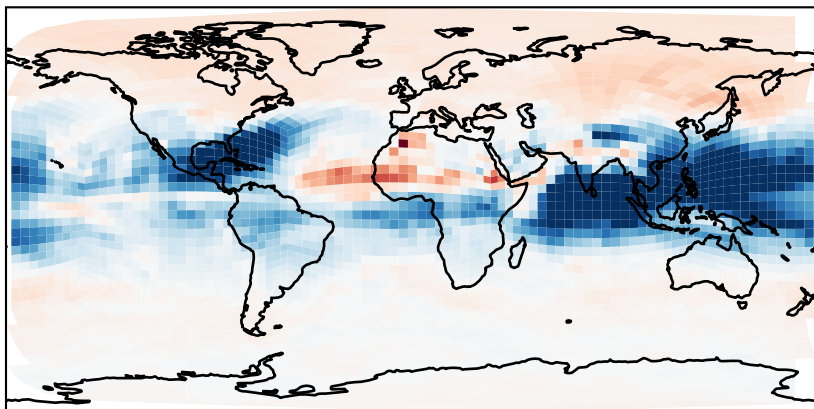
Difference  
Dev - Ref, Dynamic Range



Difference  
Dev - Ref, Restricted Range [5%,95%]



Ratio  
Dev/Ref, Dynamic Range

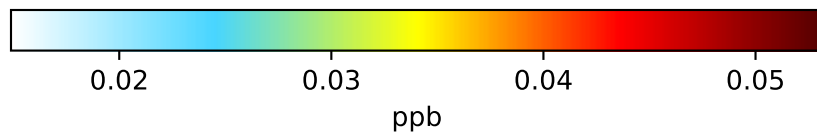
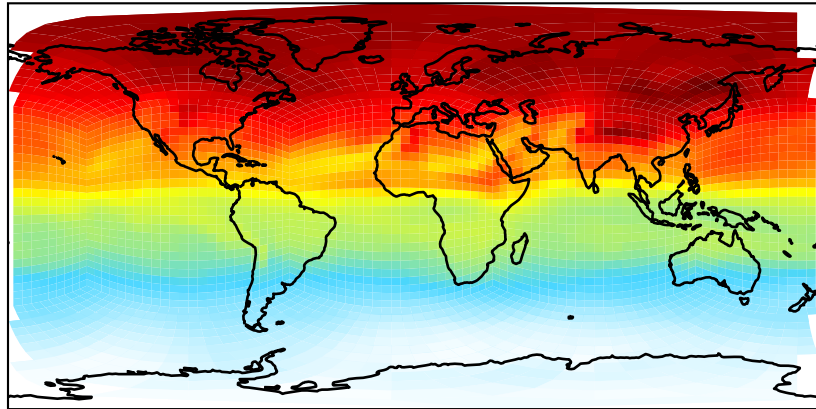


Ratio  
Dev/Ref, Fixed Range

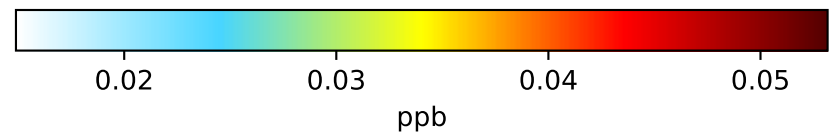
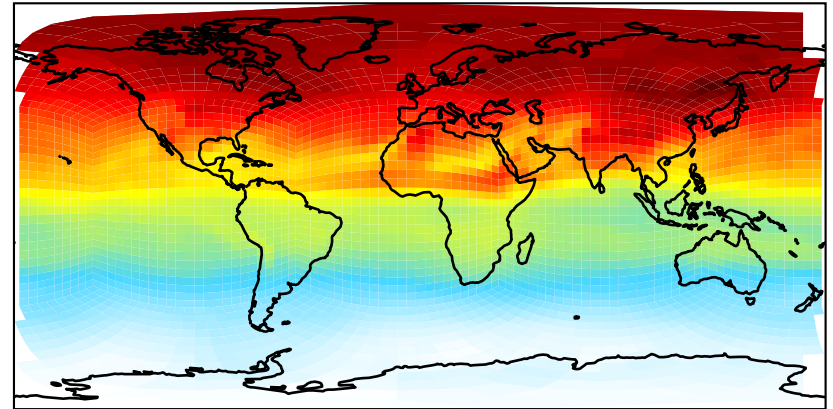


# SpeciesConcVW\_CH2Cl2

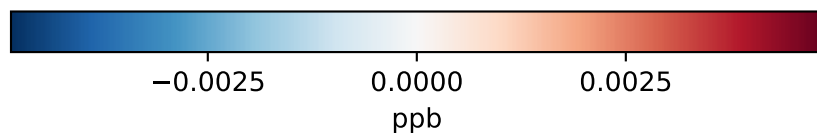
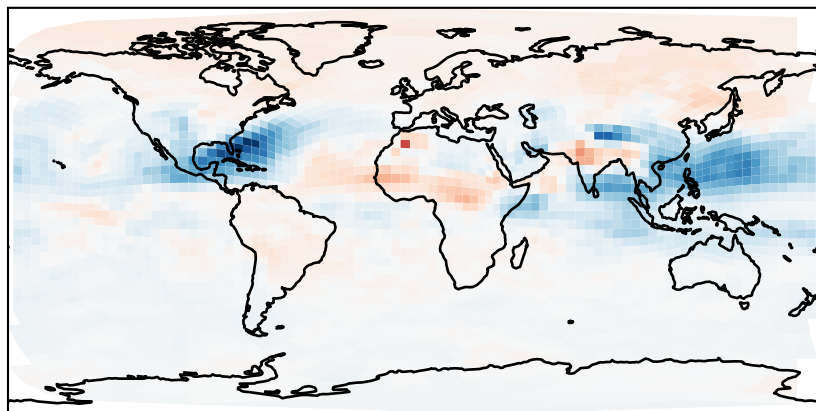
GCHP\_14.2.0\_MERRA2 (Ref)  
c24



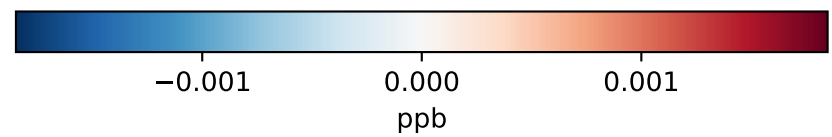
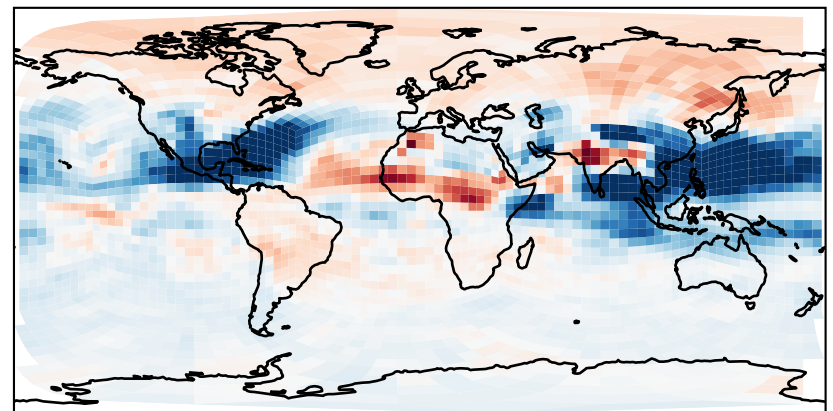
GCHP\_14.2.0\_GEOS-FP (Dev)  
c24



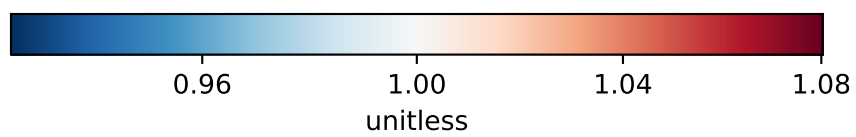
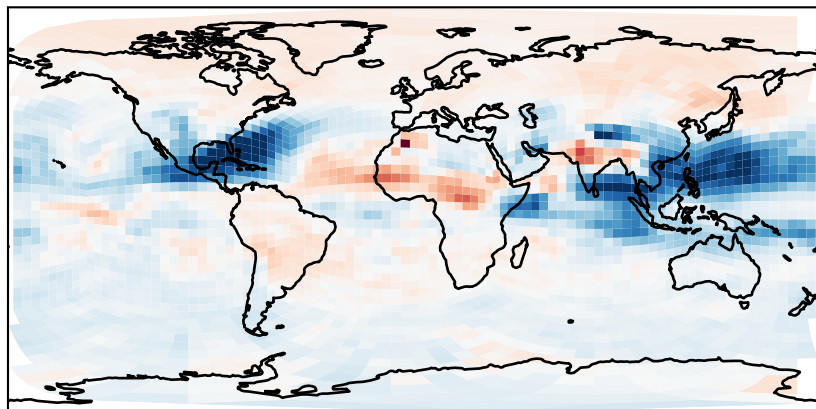
Difference  
Dev - Ref, Dynamic Range



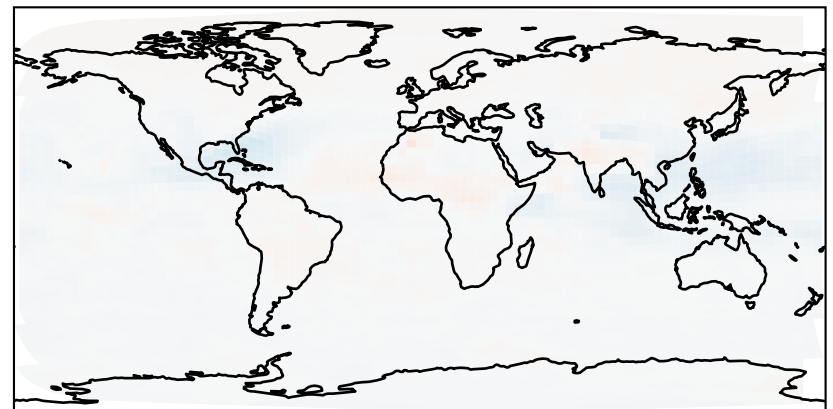
Difference  
Dev - Ref, Restricted Range [5%,95%]



Ratio  
Dev/Ref, Dynamic Range

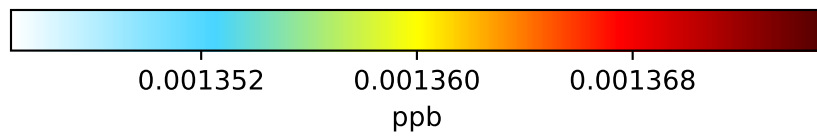
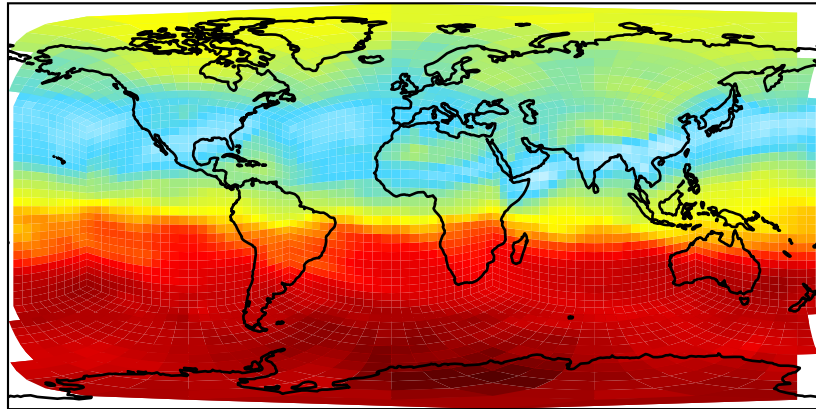


Ratio  
Dev/Ref, Fixed Range

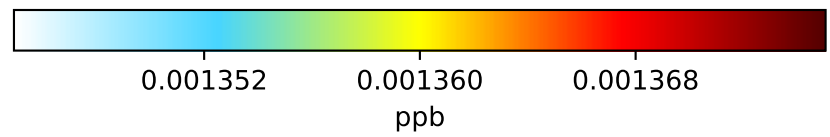
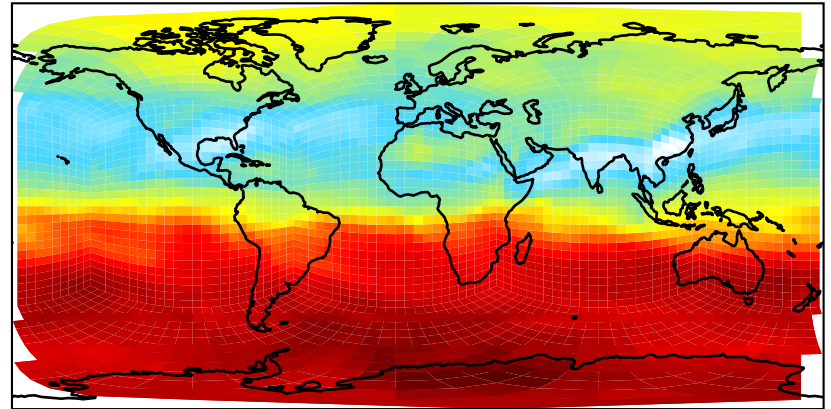


# SpeciesConcVV\_CH3CCI3

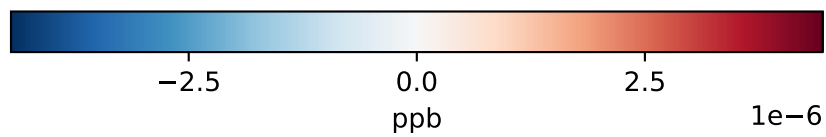
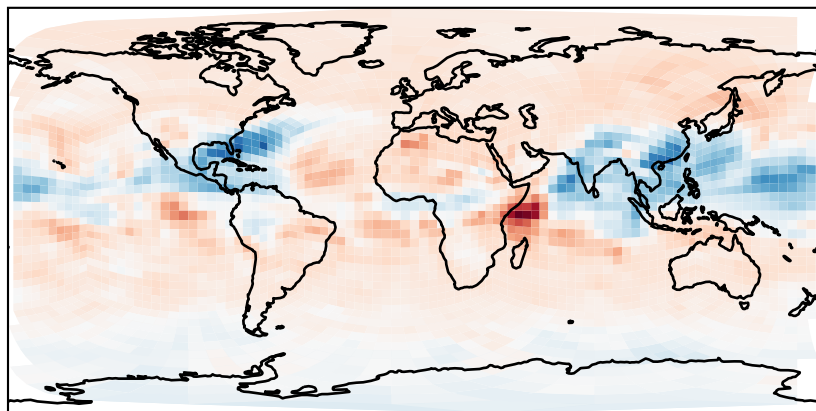
GCHP\_14.2.0\_MERRA2 (Ref)  
c24



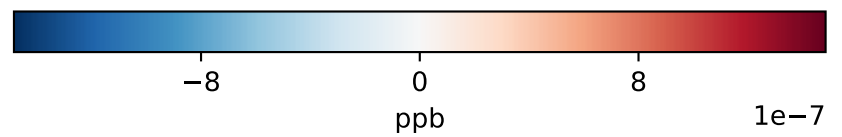
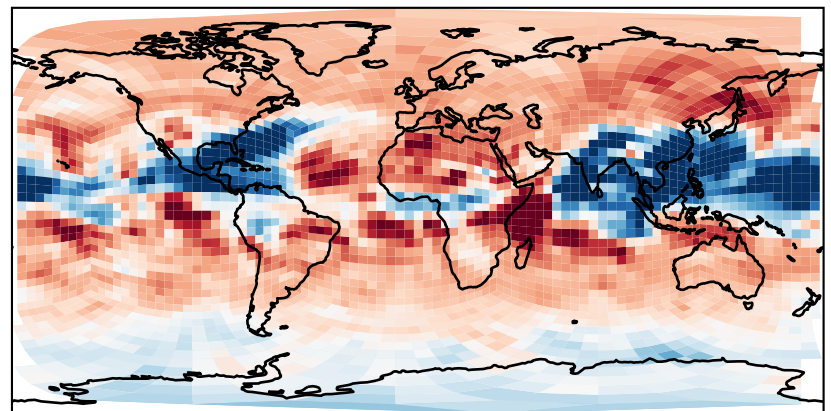
GCHP\_14.2.0\_GEOS-FP (Dev)  
c24



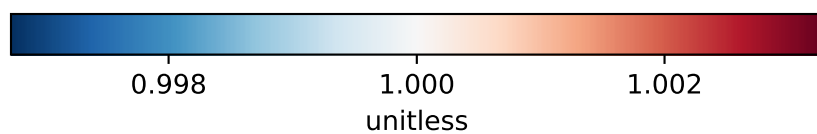
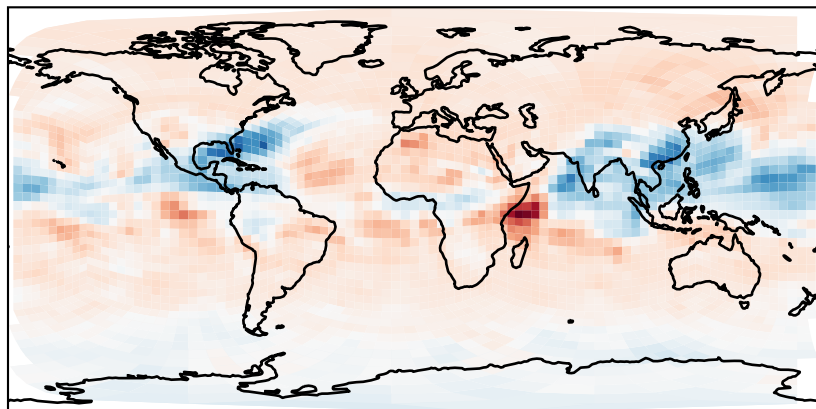
Difference  
Dev - Ref, Dynamic Range



Difference  
Dev - Ref, Restricted Range [5%,95%]



Ratio  
Dev/Ref, Dynamic Range

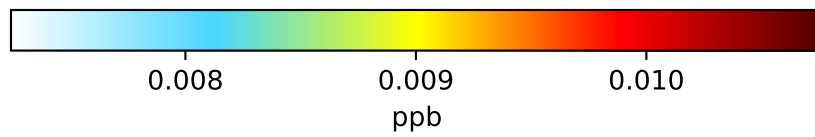
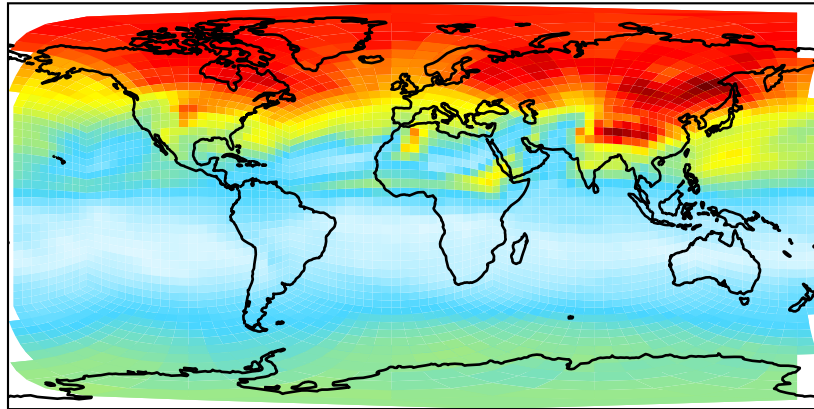


Ratio  
Dev/Ref, Fixed Range

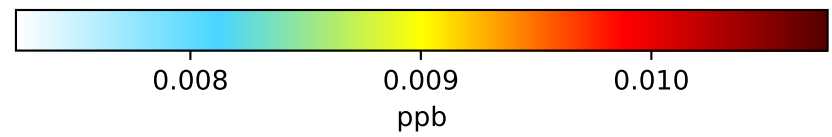
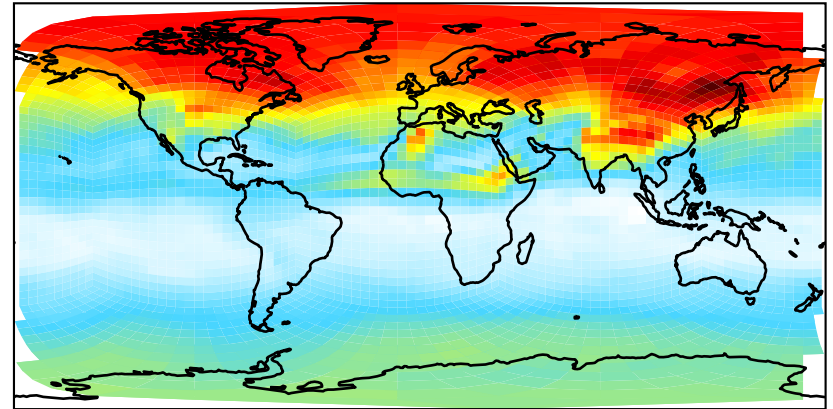


# SpeciesConcVV\_CHCl3

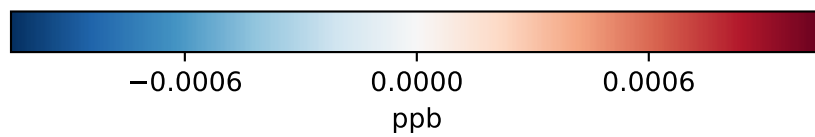
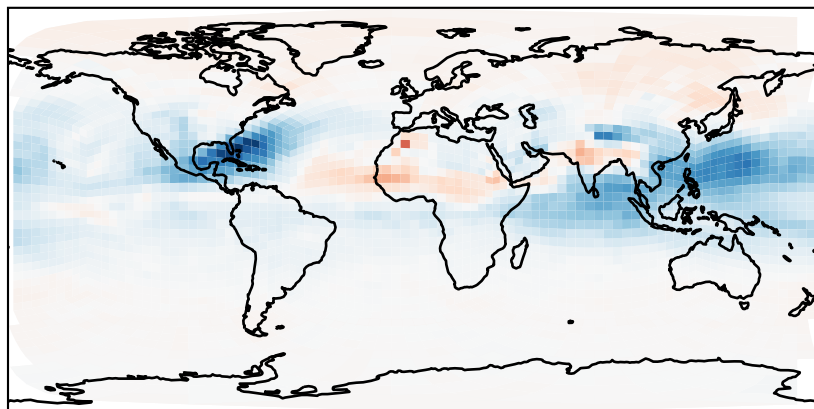
GCHP\_14.2.0\_MERRA2 (Ref)  
c24



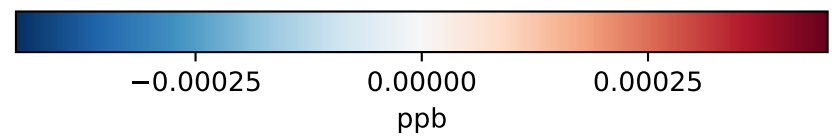
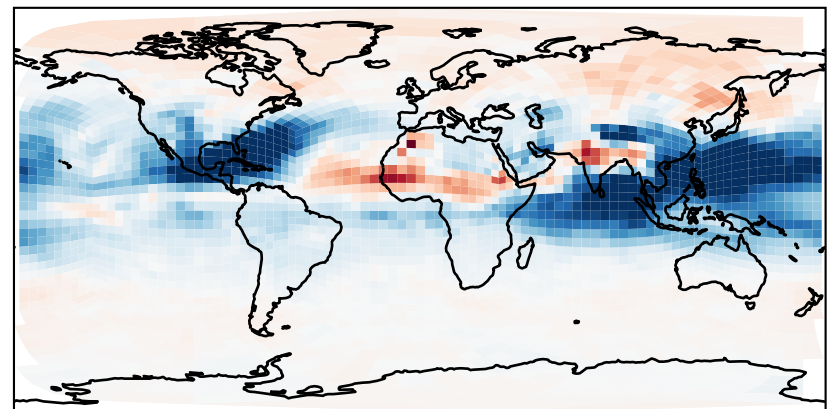
GCHP\_14.2.0\_GEOS-FP (Dev)  
c24



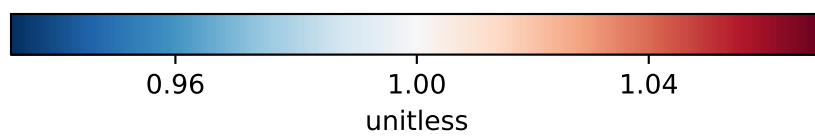
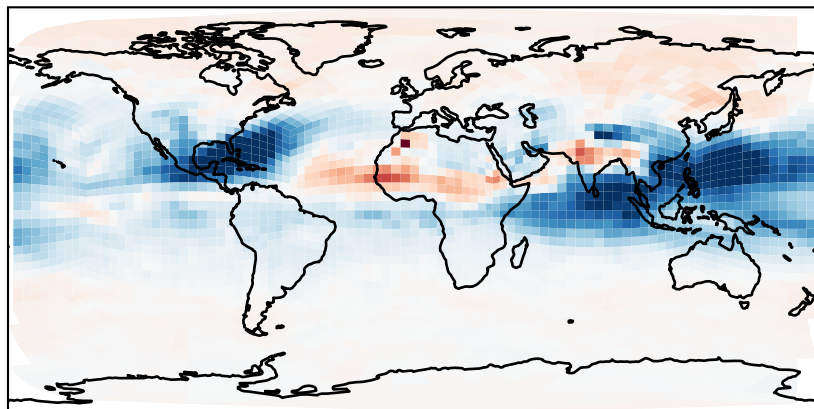
Difference  
Dev - Ref, Dynamic Range



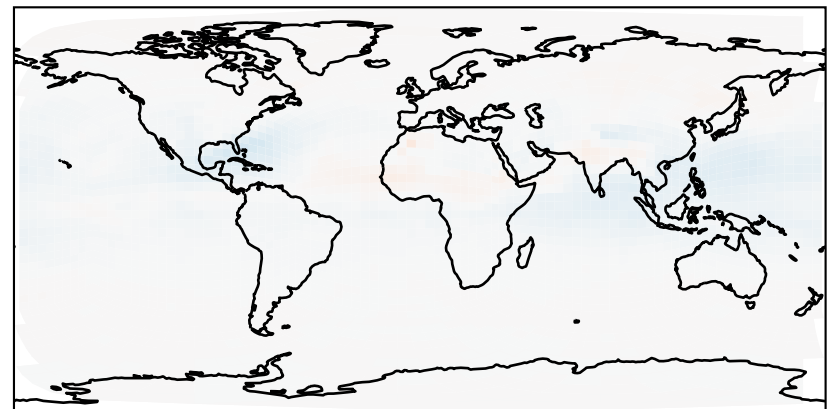
Difference  
Dev - Ref, Restricted Range [5%,95%]



Ratio  
Dev/Ref, Dynamic Range

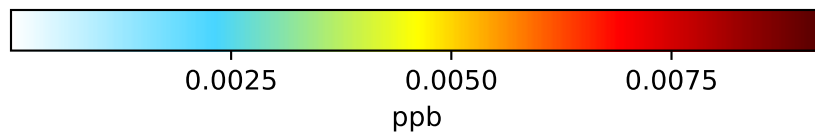
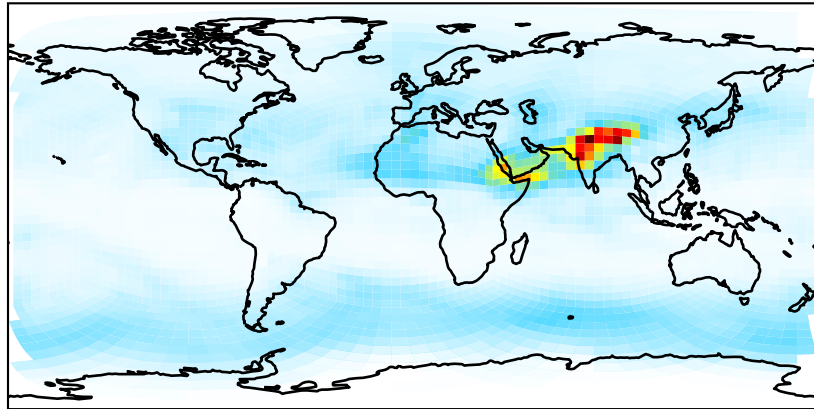


Ratio  
Dev/Ref, Fixed Range

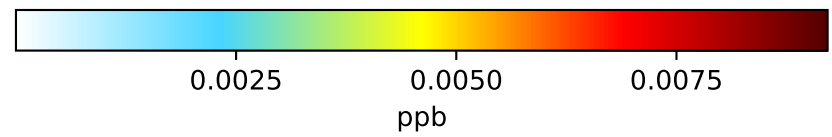
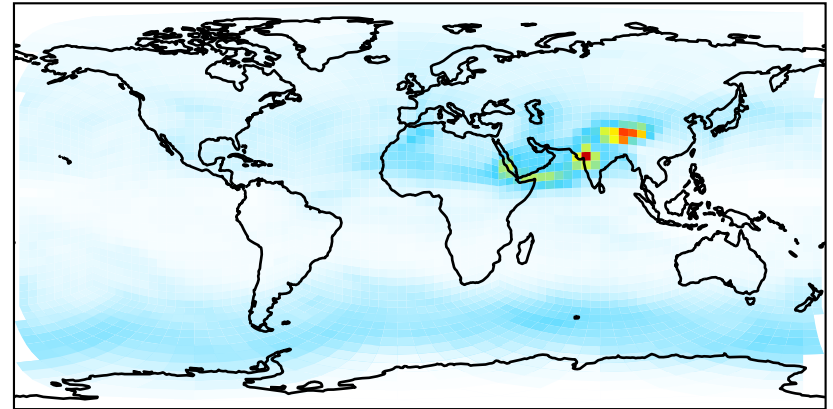


# SpeciesConcVV\_HOCl

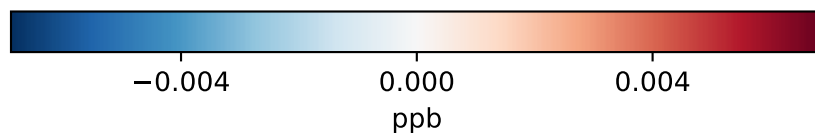
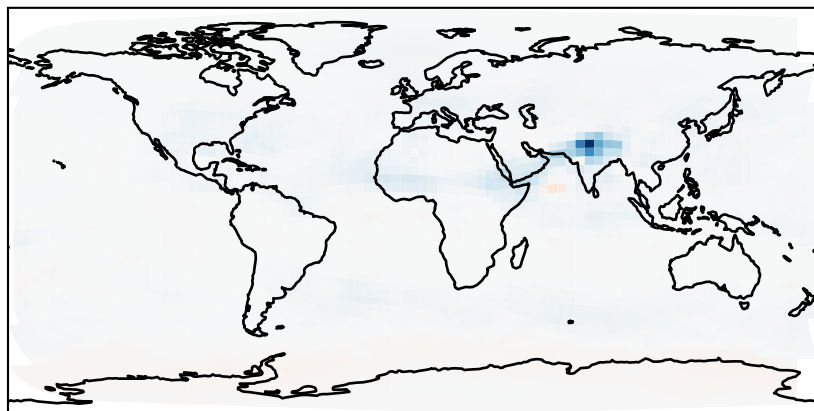
GCHP\_14.2.0\_MERRA2 (Ref)  
c24



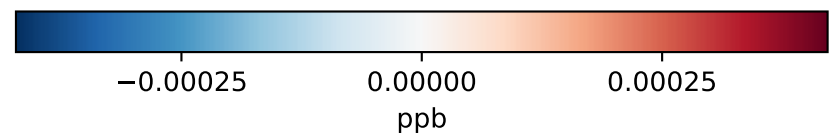
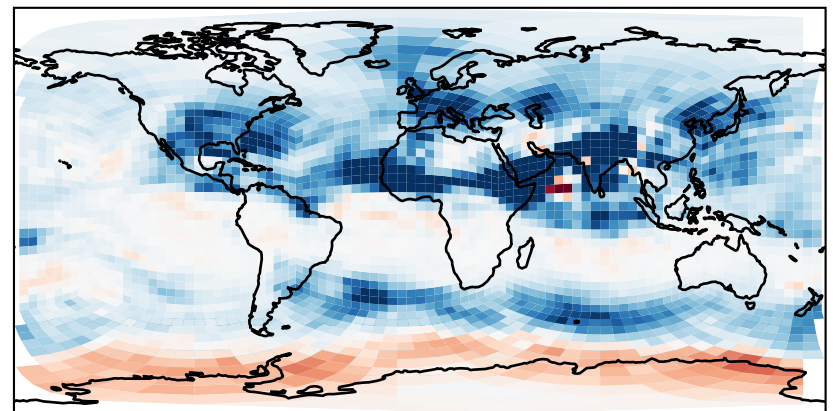
GCHP\_14.2.0\_GEOS-FP (Dev)  
c24



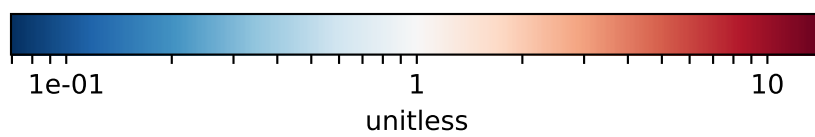
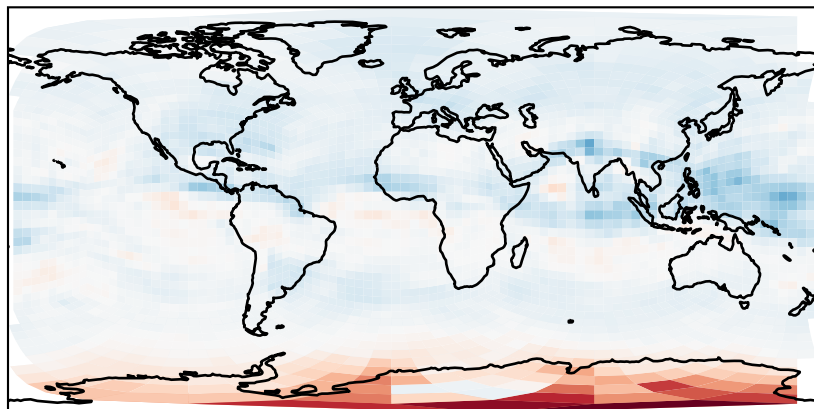
Difference  
Dev - Ref, Dynamic Range



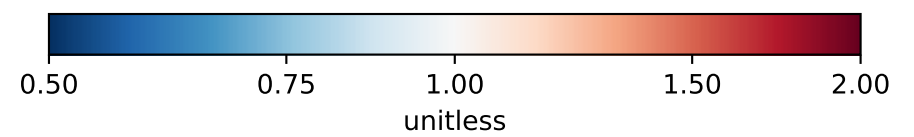
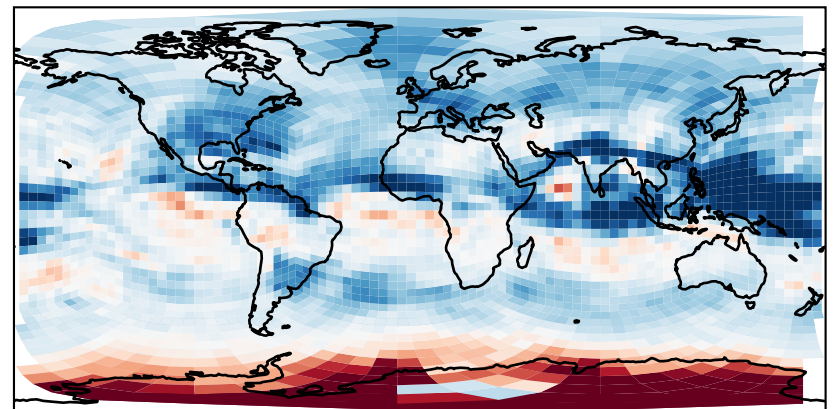
Difference  
Dev - Ref, Restricted Range [5%,95%]



Ratio  
Dev/Ref, Dynamic Range



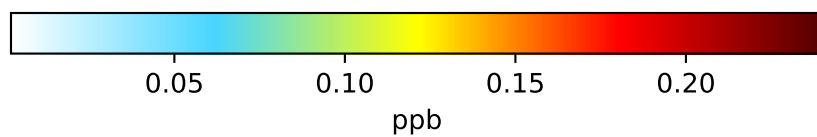
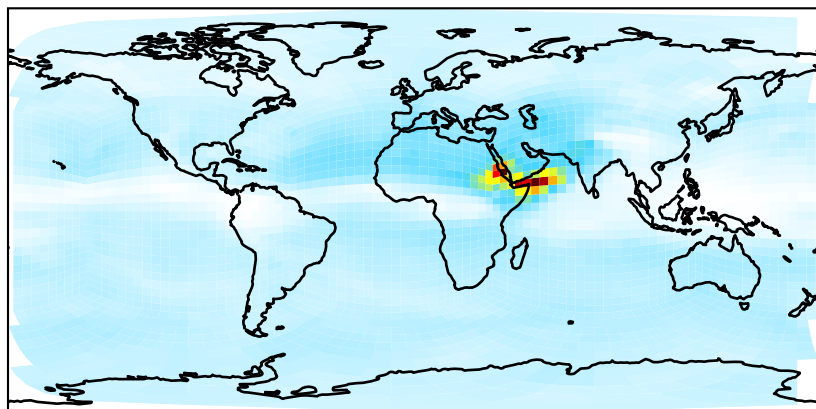
Ratio  
Dev/Ref, Fixed Range



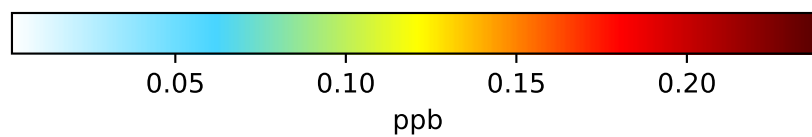
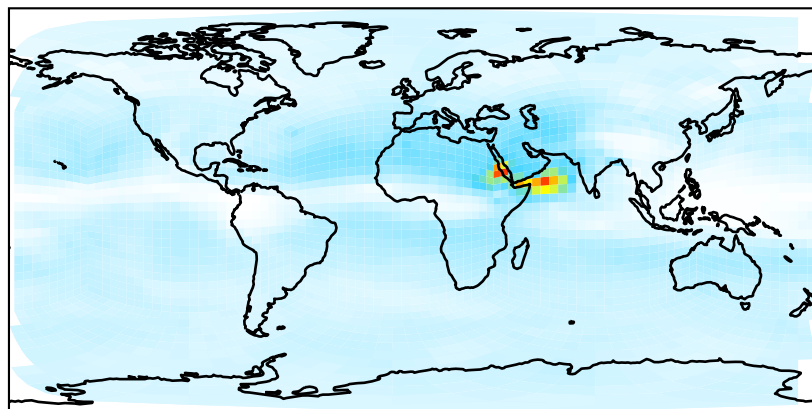


# SpeciesConcVV\_HCl

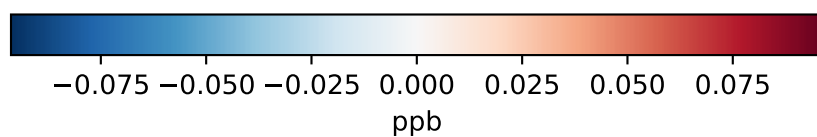
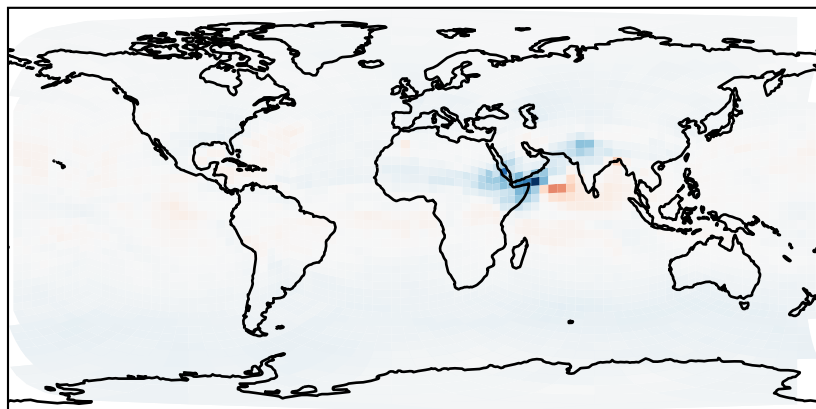
GCHP\_14.2.0\_MERRA2 (Ref)  
c24



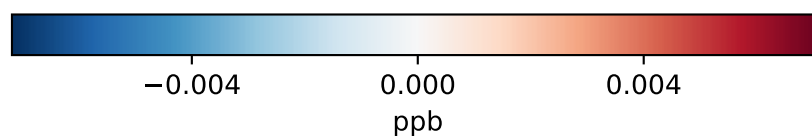
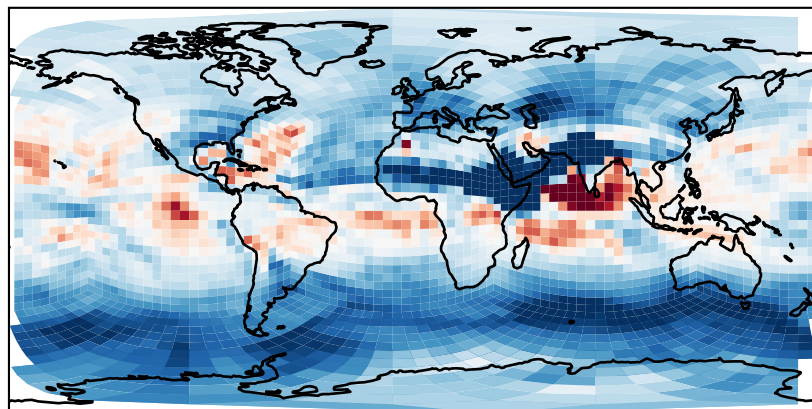
GCHP\_14.2.0\_GEOS-FP (Dev)  
c24



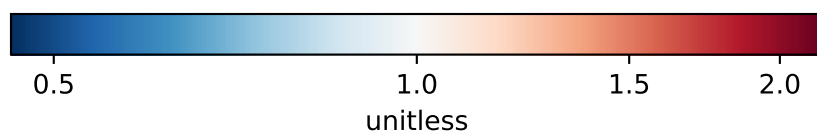
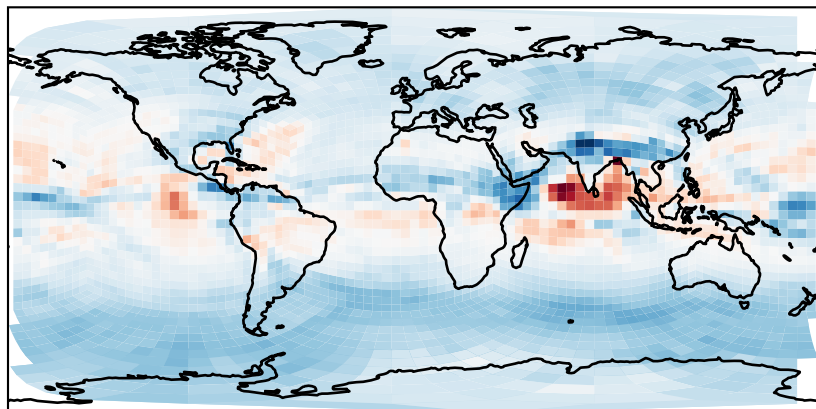
Difference  
Dev - Ref, Dynamic Range



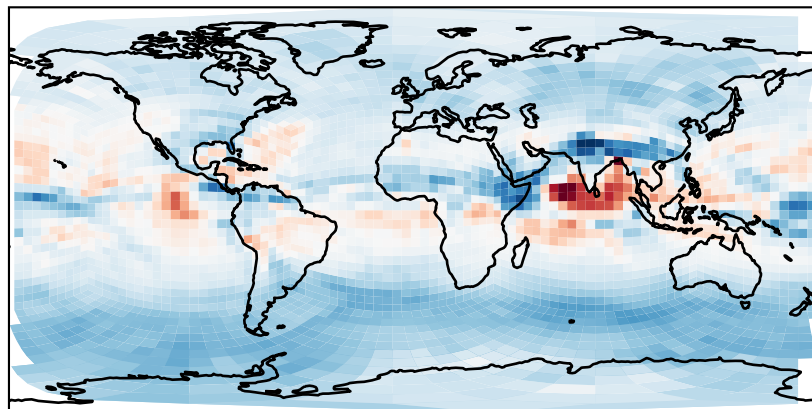
Difference  
Dev - Ref, Restricted Range [5%,95%]



Ratio  
Dev/Ref, Dynamic Range

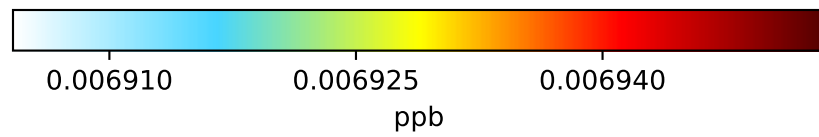
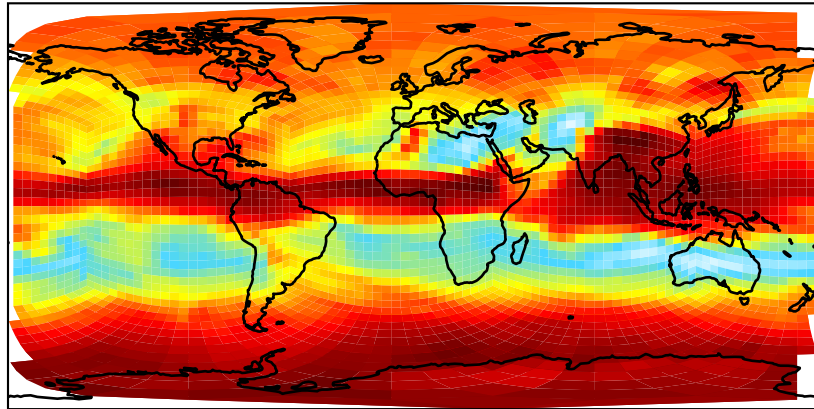


Ratio  
Dev/Ref, Fixed Range

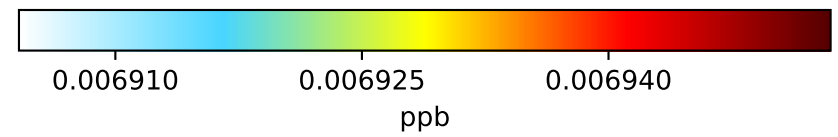
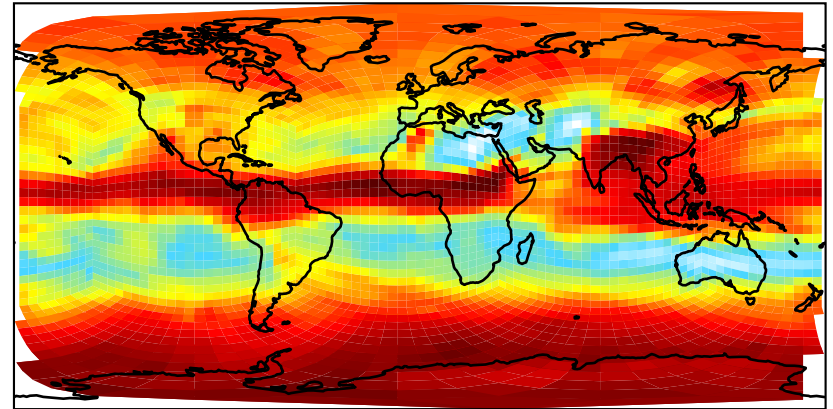


# SpeciesConcVV\_Halons

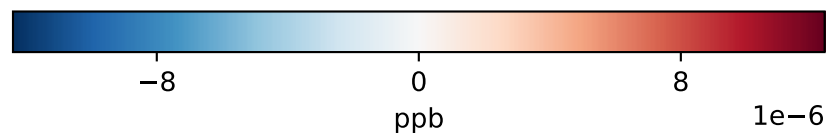
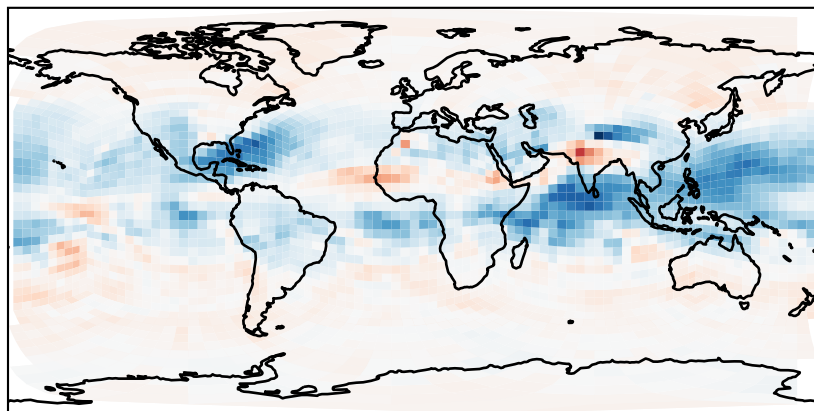
GCHP\_14.2.0\_MERRA2 (Ref)  
c24



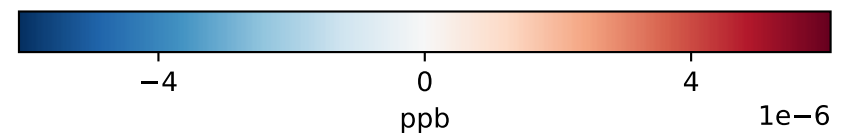
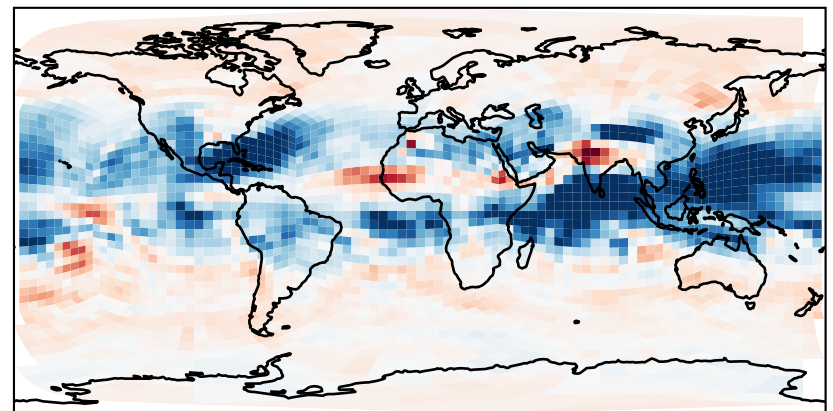
GCHP\_14.2.0\_GEOS-FP (Dev)  
c24



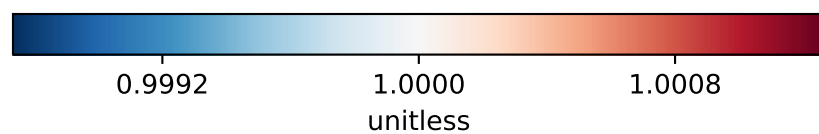
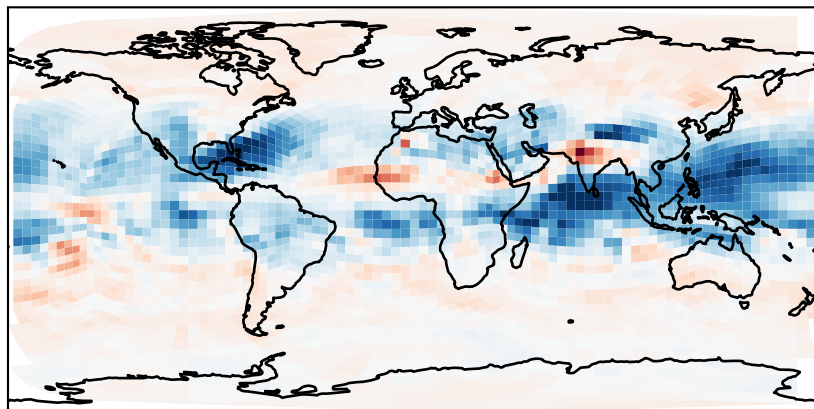
Difference  
Dev - Ref, Dynamic Range



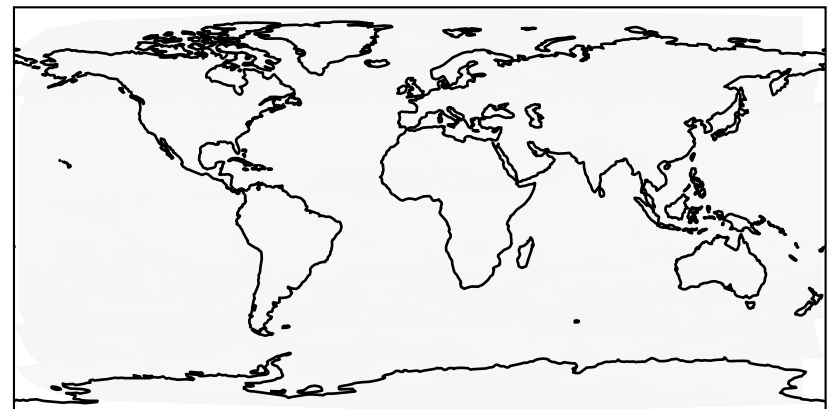
Difference  
Dev - Ref, Restricted Range [5%,95%]



Ratio  
Dev/Ref, Dynamic Range

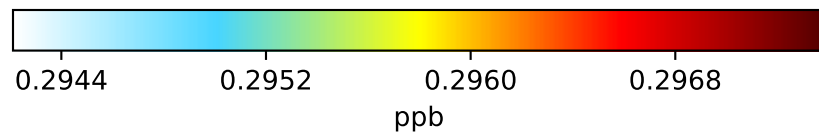
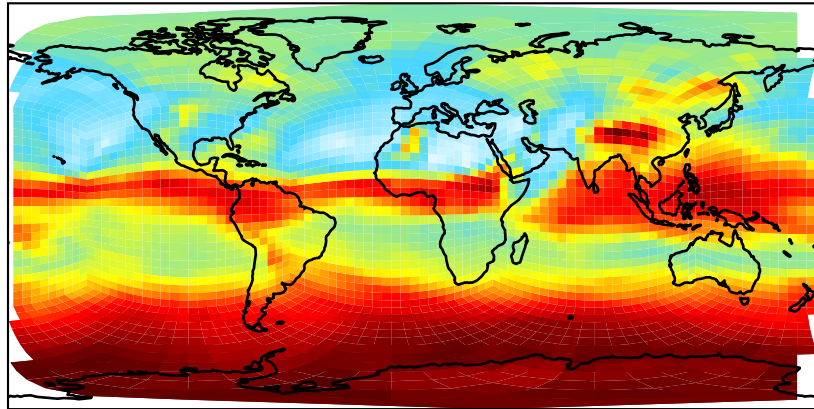


Ratio  
Dev/Ref, Fixed Range

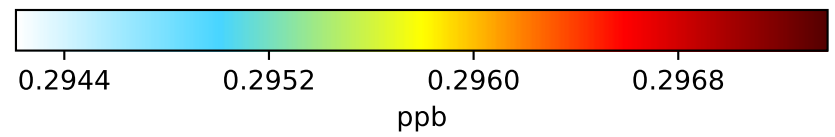
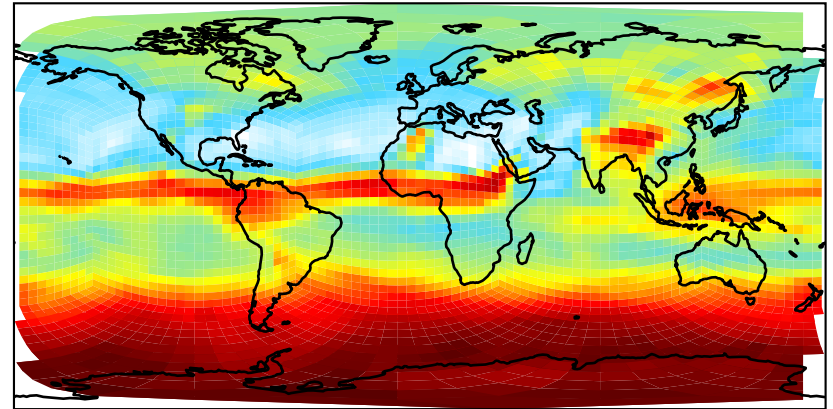


# SpeciesConcVW\_HCFCs

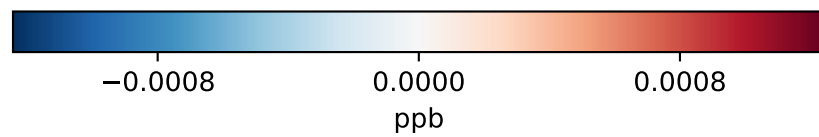
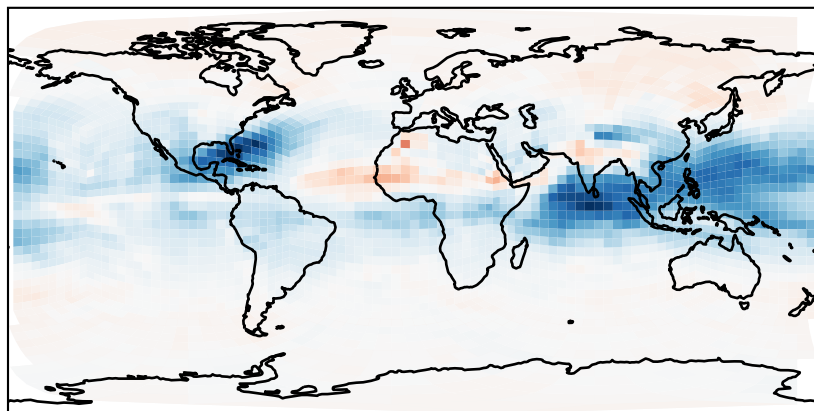
GCHP\_14.2.0\_MERRA2 (Ref)  
c24



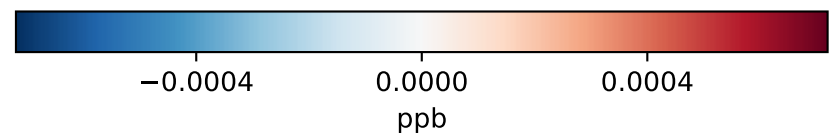
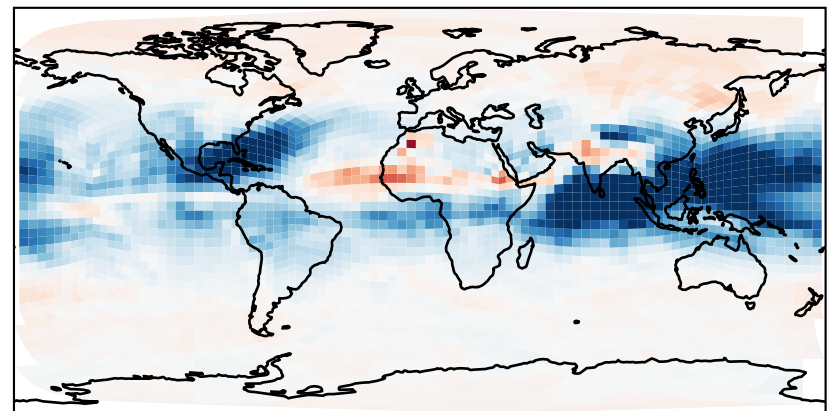
GCHP\_14.2.0\_GEOS-FP (Dev)  
c24



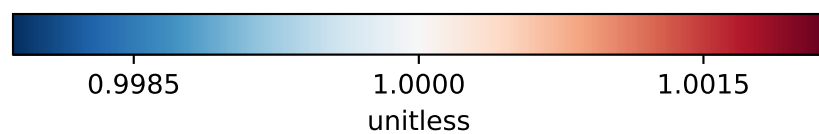
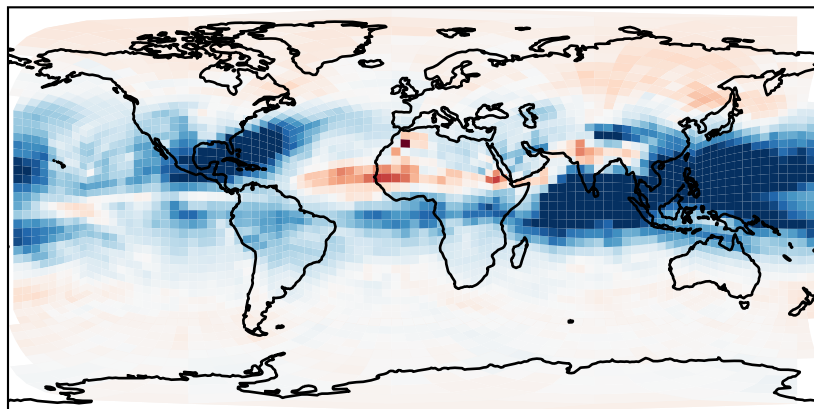
Difference  
Dev - Ref, Dynamic Range



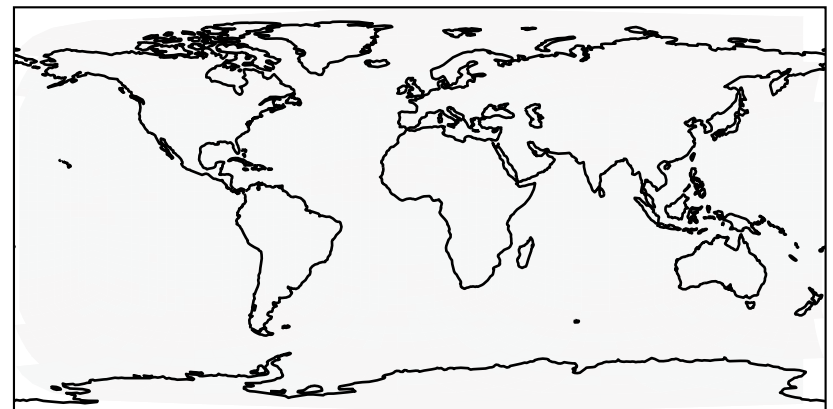
Difference  
Dev - Ref, Restricted Range [5%,95%]



Ratio  
Dev/Ref, Dynamic Range

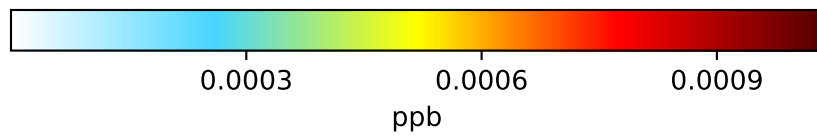
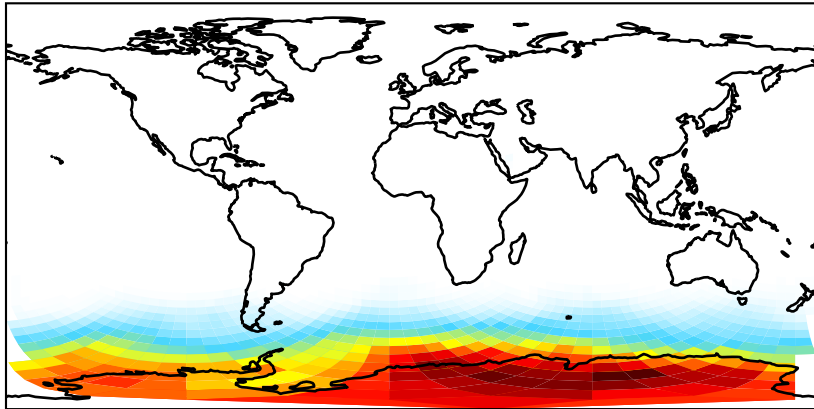


Ratio  
Dev/Ref, Fixed Range

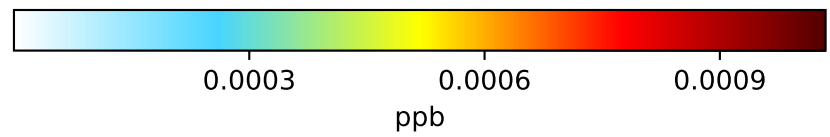
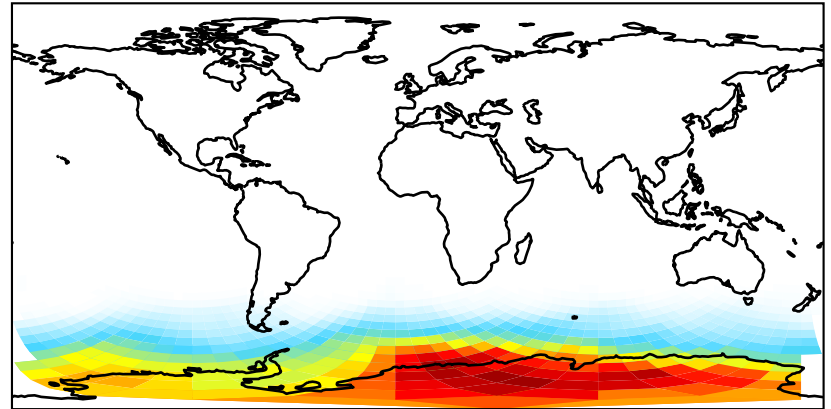


# SpeciesConcVV\_OCIO

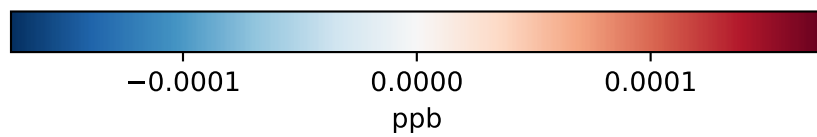
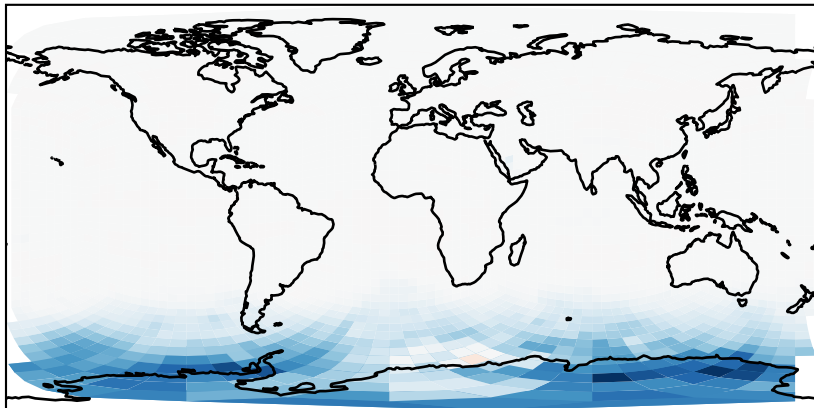
GCHP\_14.2.0\_MERRA2 (Ref)  
c24



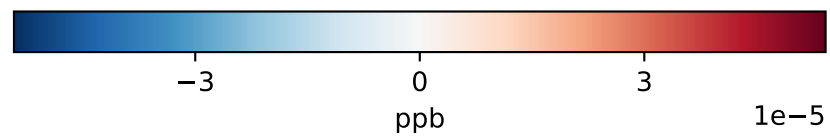
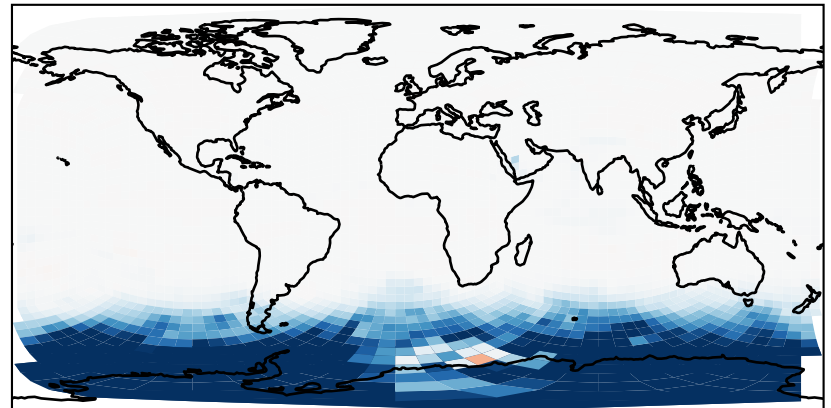
GCHP\_14.2.0\_GEOS-FP (Dev)  
c24



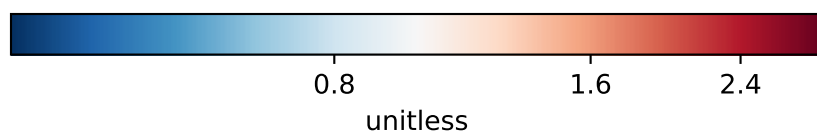
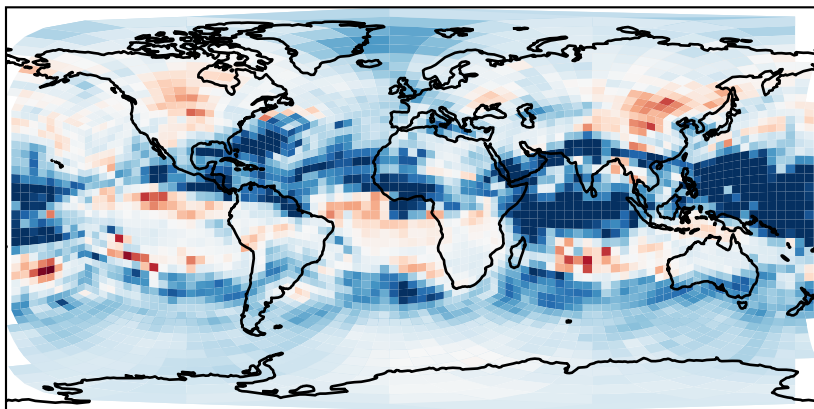
Difference  
Dev - Ref, Dynamic Range



Difference  
Dev - Ref, Restricted Range [5%,95%]



Ratio  
Dev/Ref, Dynamic Range



Ratio  
Dev/Ref, Fixed Range

