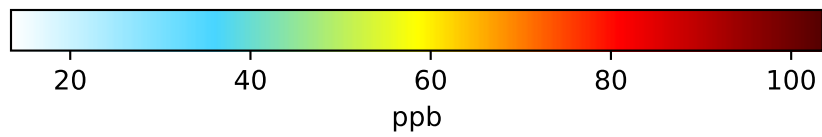
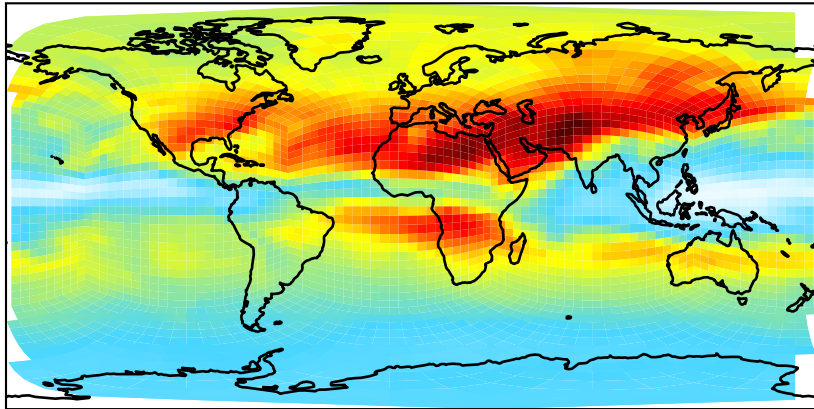
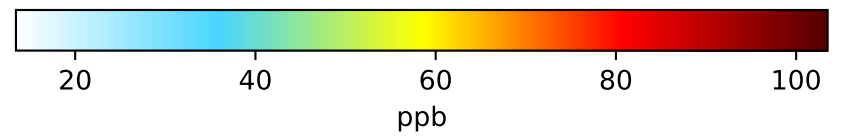
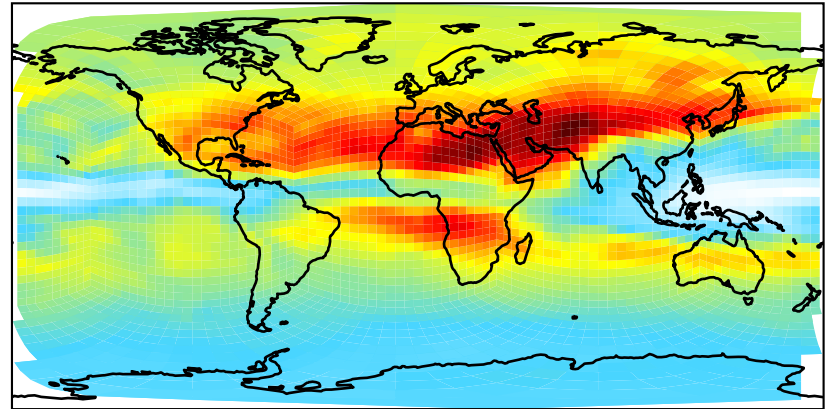


# SpeciesConcVV\_03

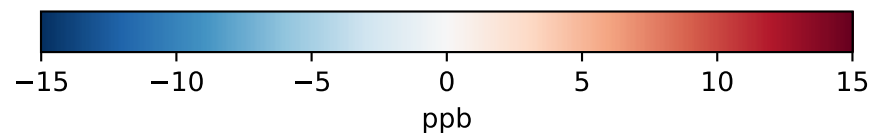
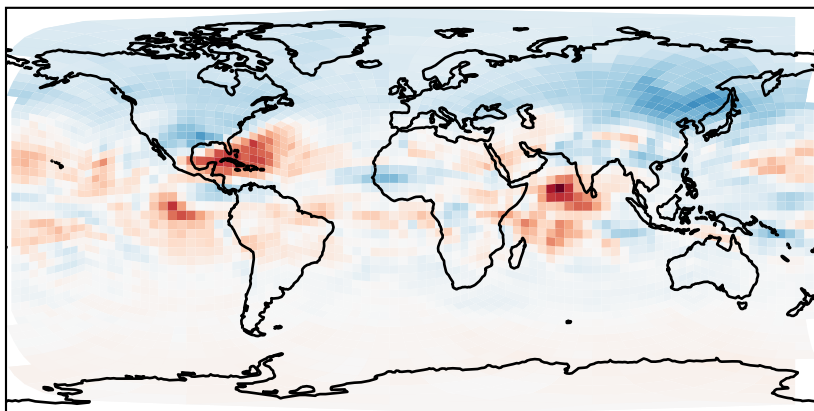
GCHP\_14.2.0\_MERRA2 (Ref)  
c24



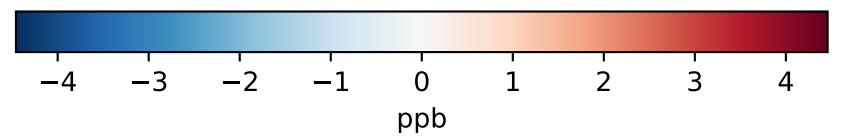
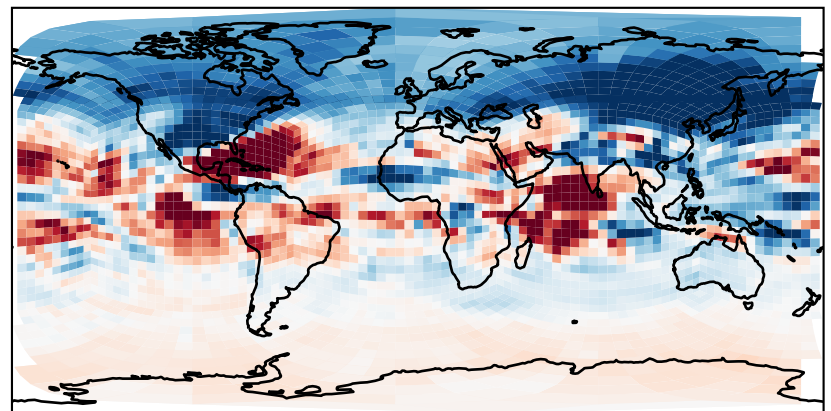
GCHP\_14.2.0\_GEOS-FP (Dev)  
c24



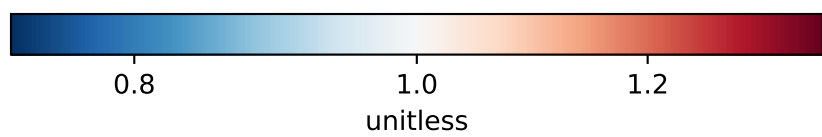
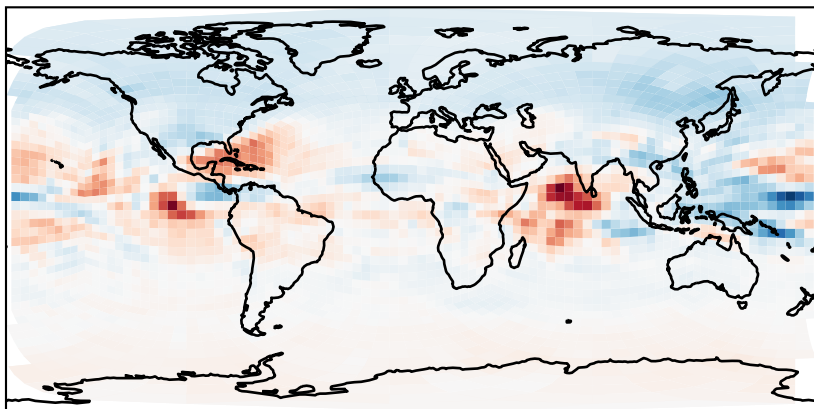
Difference  
Dev - Ref, Dynamic Range



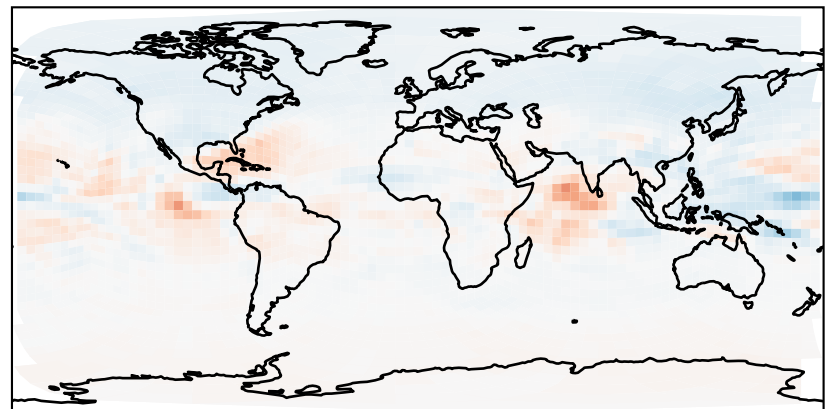
Difference  
Dev - Ref, Restricted Range [5%,95%]



Ratio  
Dev/Ref, Dynamic Range

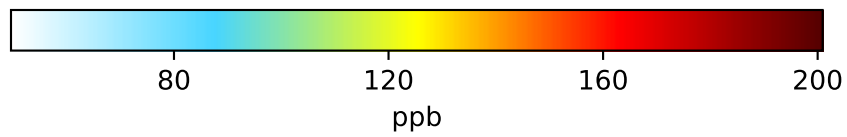
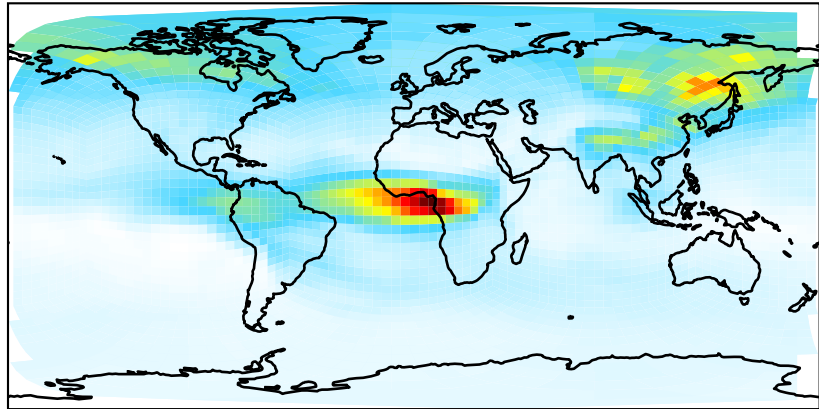


Ratio  
Dev/Ref, Fixed Range

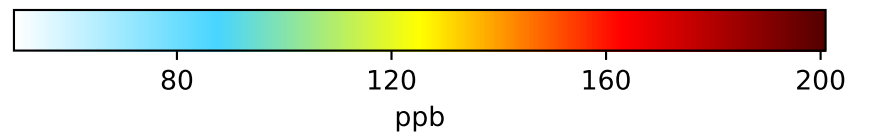
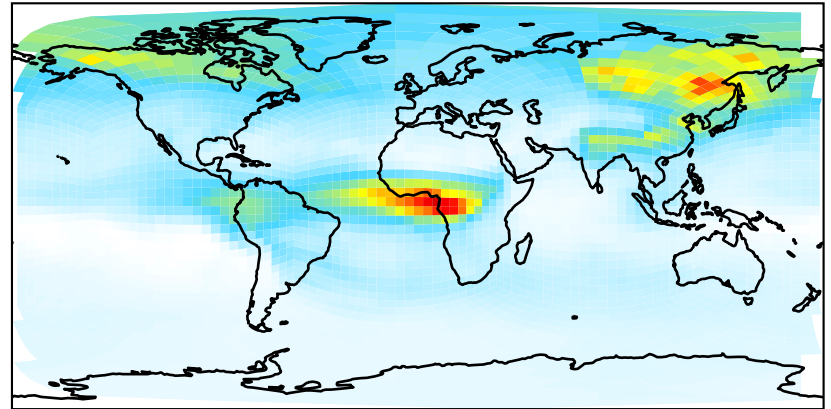


# SpeciesConcVV\_CO

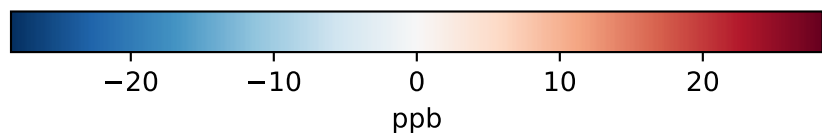
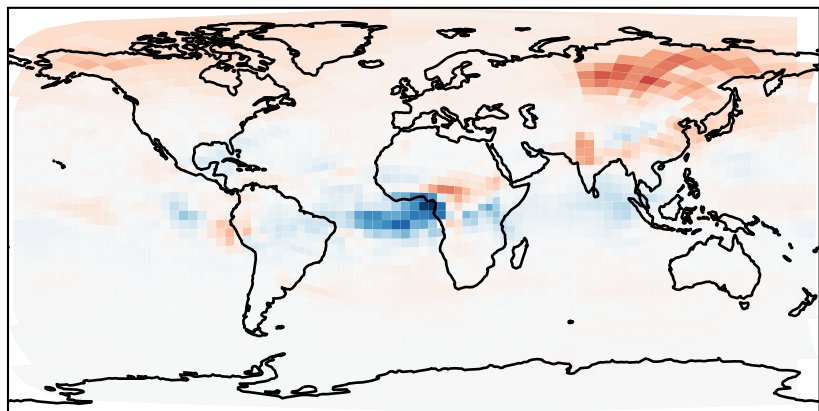
GCHP\_14.2.0\_MERRA2 (Ref)  
c24



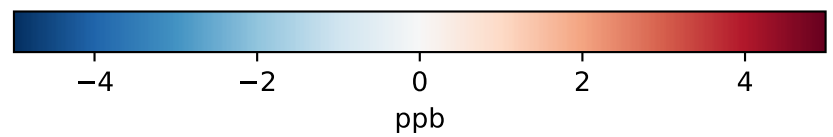
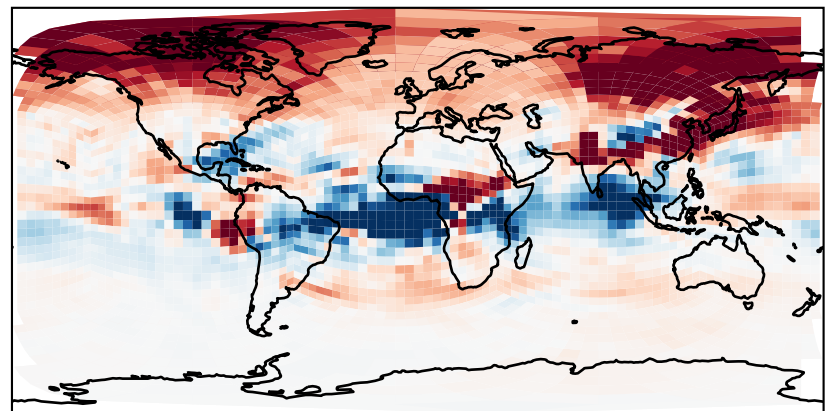
GCHP\_14.2.0\_GEOS-FP (Dev)  
c24



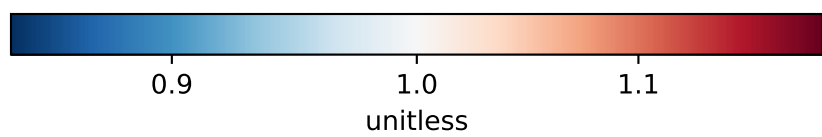
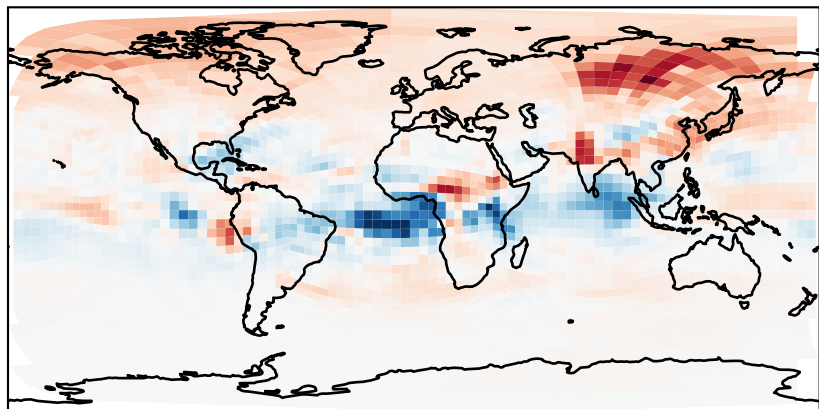
Difference  
Dev - Ref, Dynamic Range



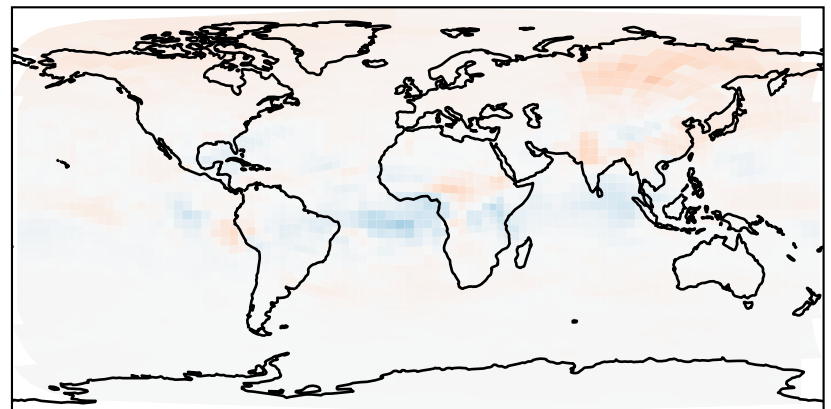
Difference  
Dev - Ref, Restricted Range [5%,95%]



Ratio  
Dev/Ref, Dynamic Range



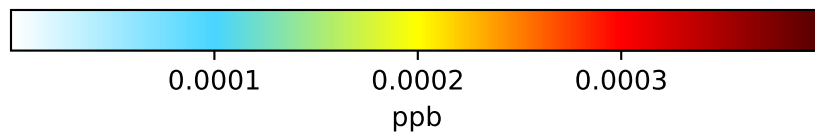
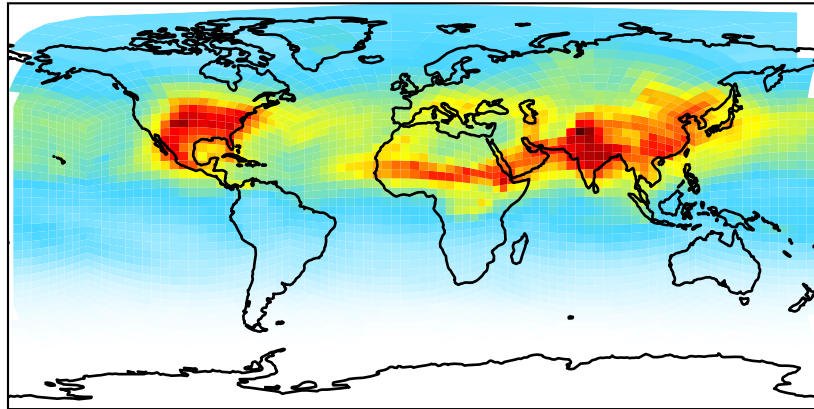
Ratio  
Dev/Ref, Fixed Range



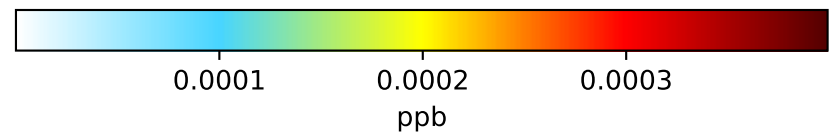
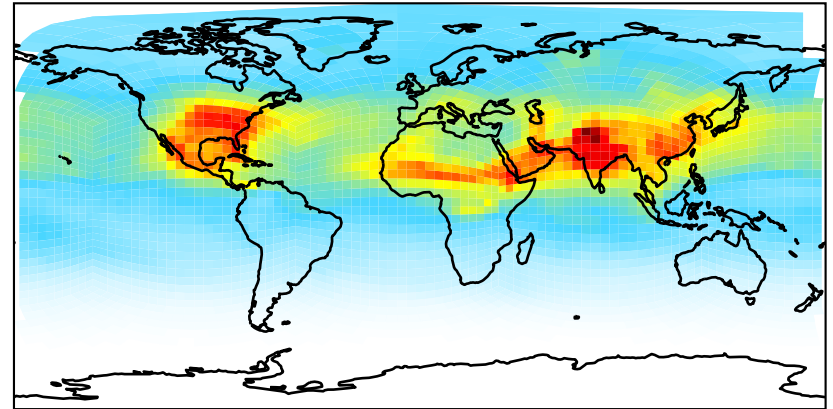


# SpeciesConcVV\_OH

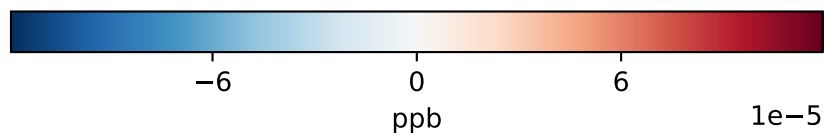
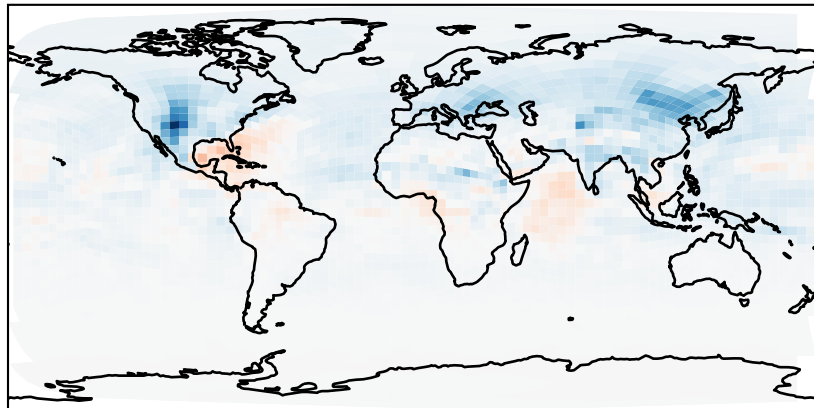
GCHP\_14.2.0\_MERRA2 (Ref)  
c24



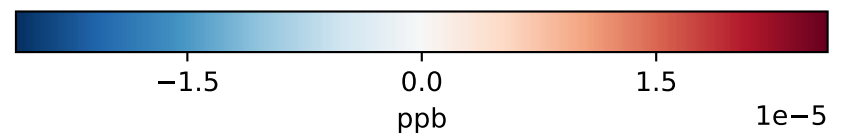
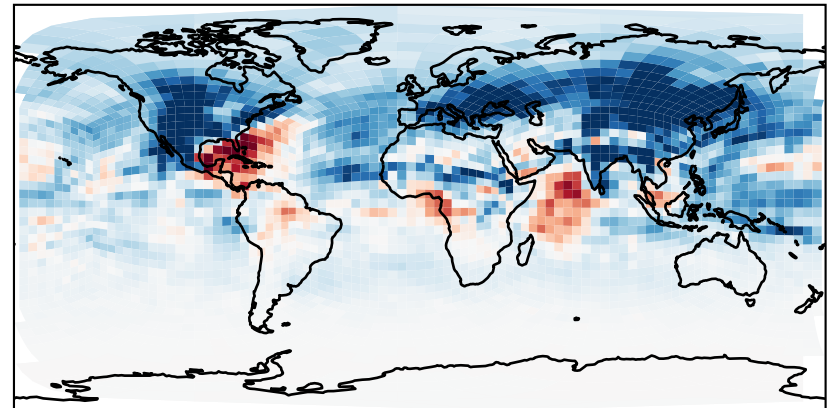
GCHP\_14.2.0\_GEOS-FP (Dev)  
c24



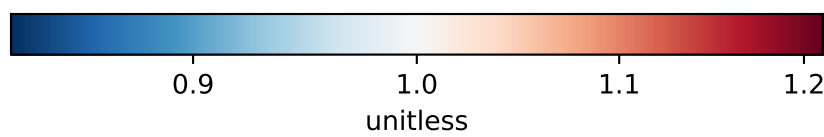
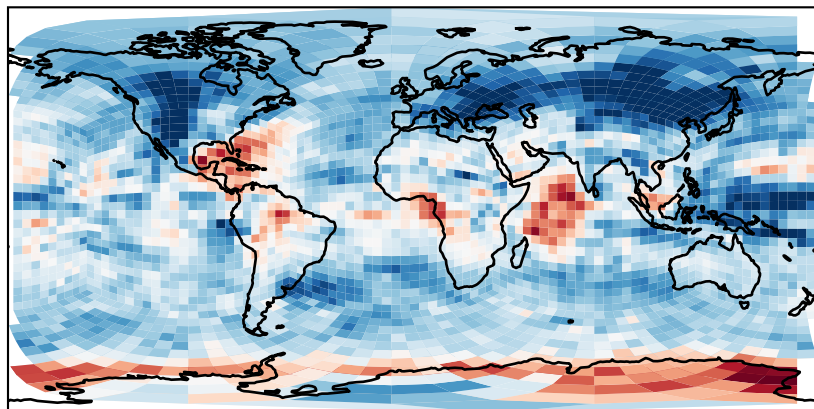
Difference  
Dev - Ref, Dynamic Range



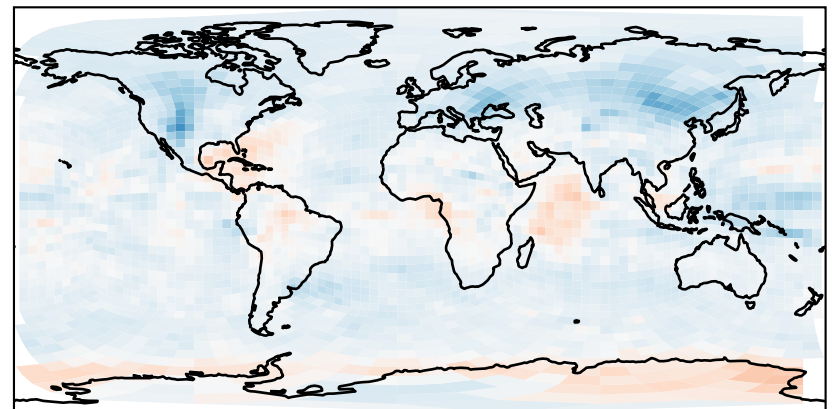
Difference  
Dev - Ref, Restricted Range [5%,95%]



Ratio  
Dev/Ref, Dynamic Range

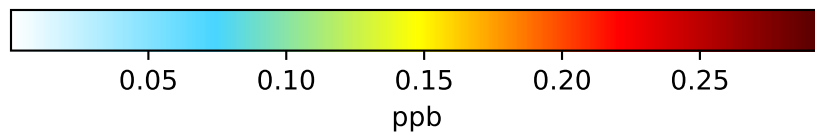
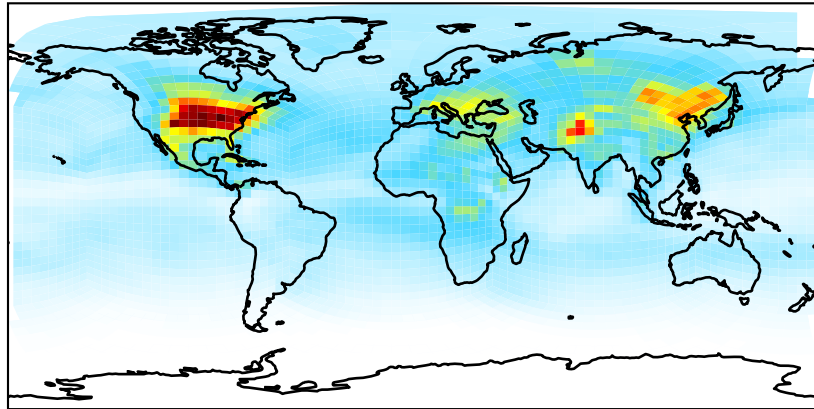


Ratio  
Dev/Ref, Fixed Range

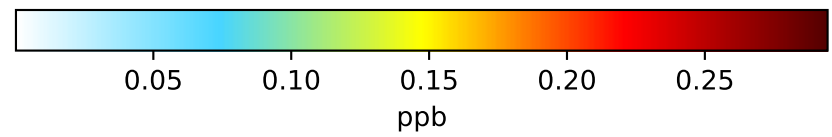
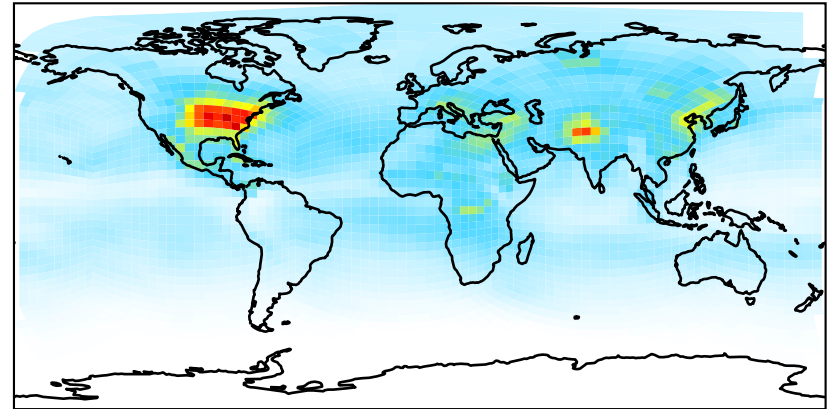


# SpeciesConcVW\_NOx

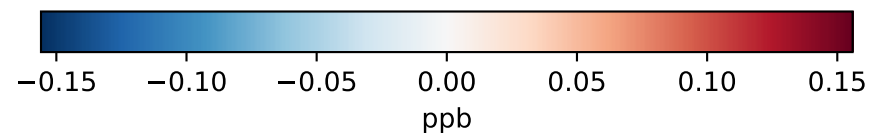
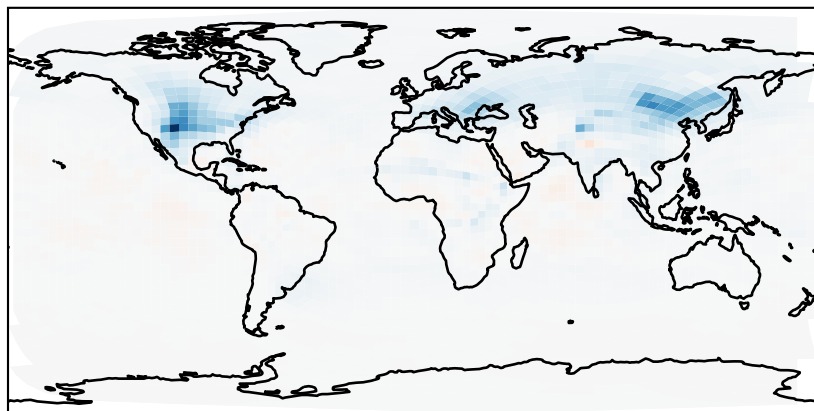
GCHP\_14.2.0\_MERRA2 (Ref)  
c24



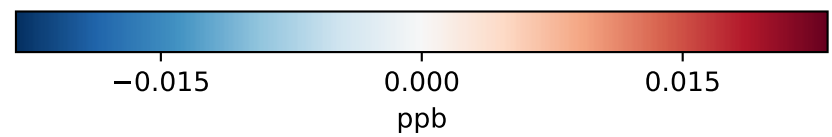
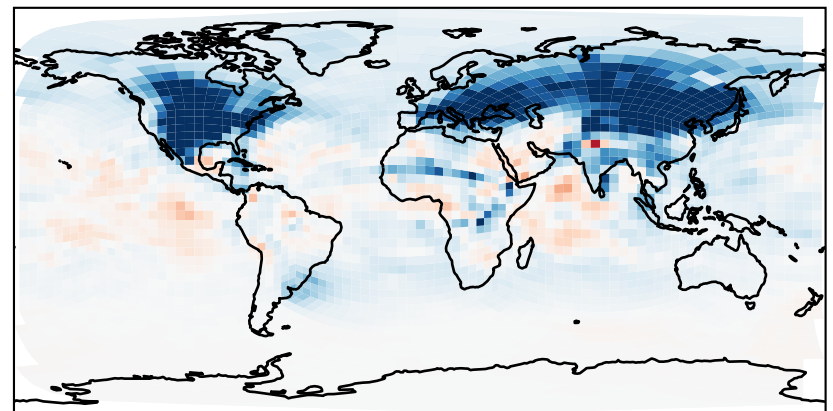
GCHP\_14.2.0\_GEOS-FP (Dev)  
c24



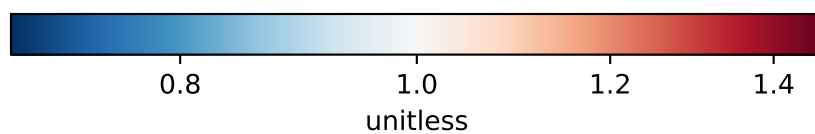
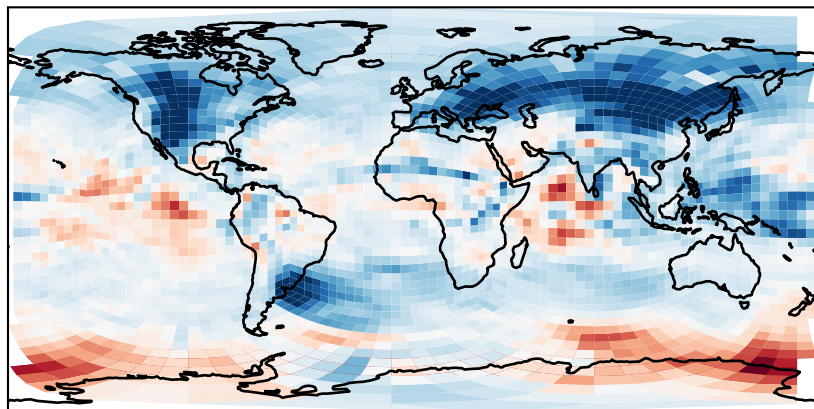
Difference  
Dev - Ref, Dynamic Range



Difference  
Dev - Ref, Restricted Range [5%,95%]



Ratio  
Dev/Ref, Dynamic Range



Ratio  
Dev/Ref, Fixed Range

