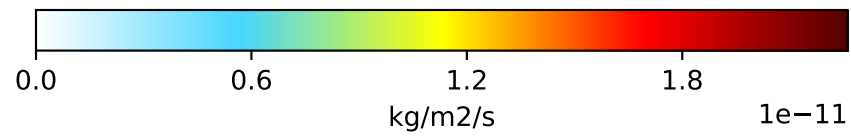
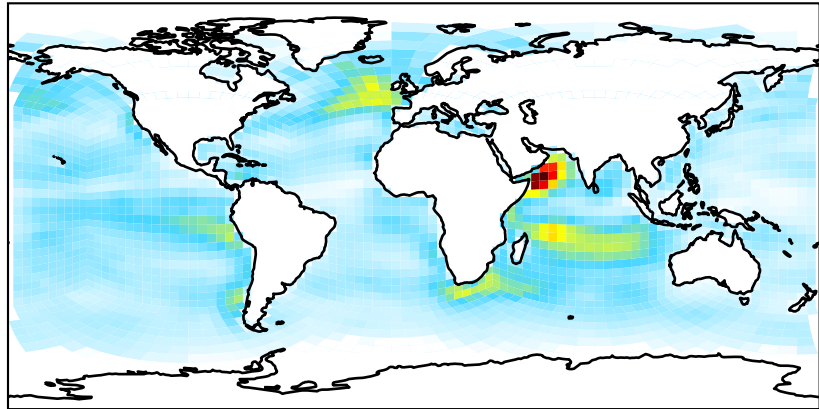
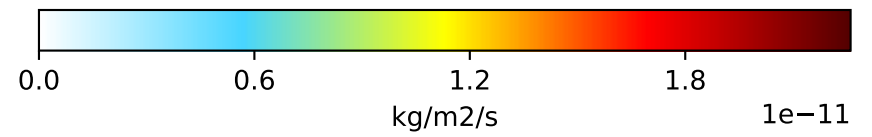
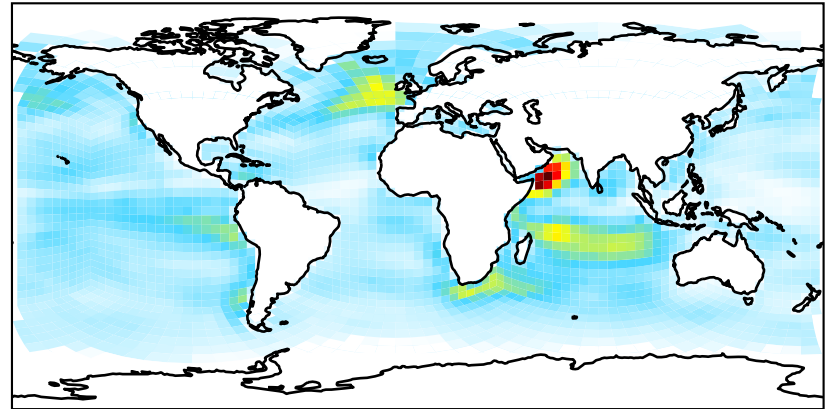


# EmisDMS\_Ocean

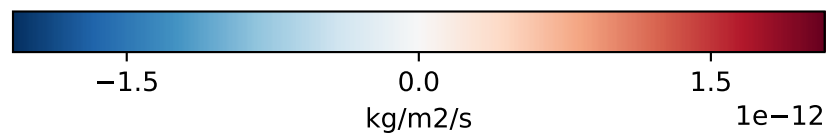
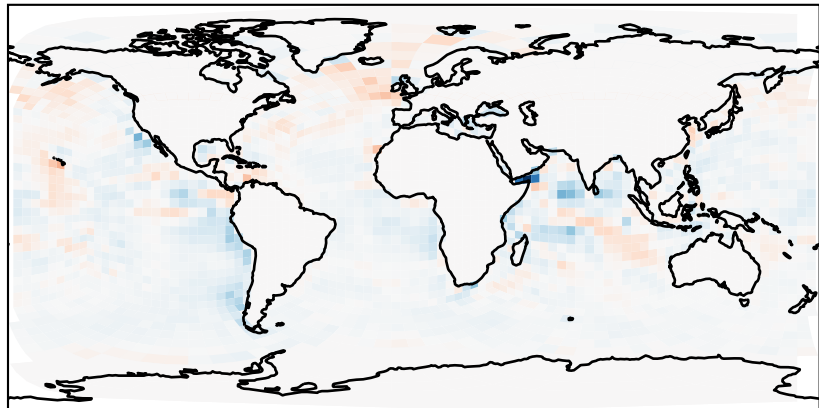
GCHP\_14.2.0\_MERRA2 (Ref)  
c24



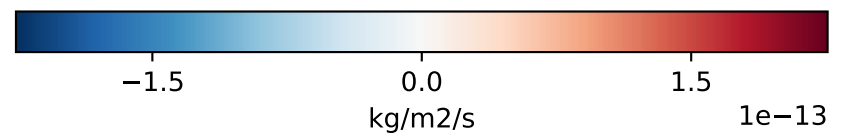
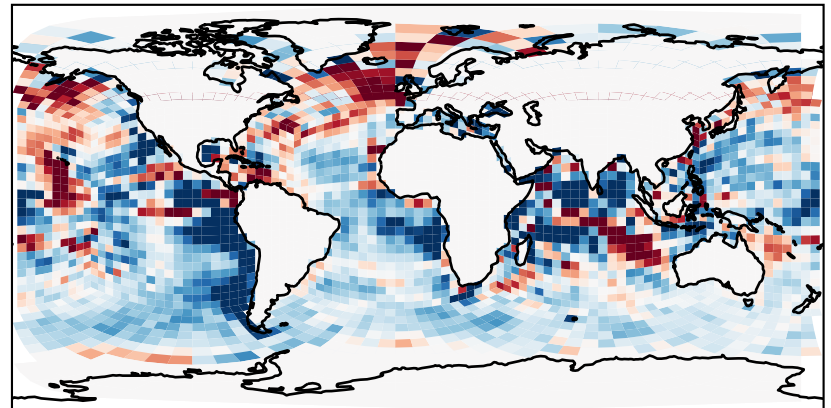
GCHP\_14.2.0\_GEOS-FP (Dev)  
c24



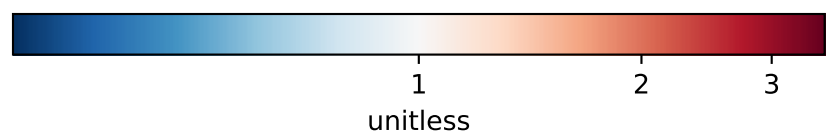
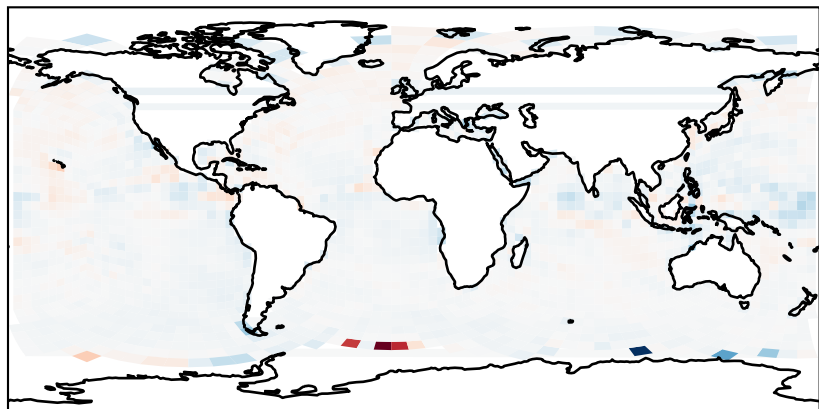
Difference  
Dev - Ref, Dynamic Range



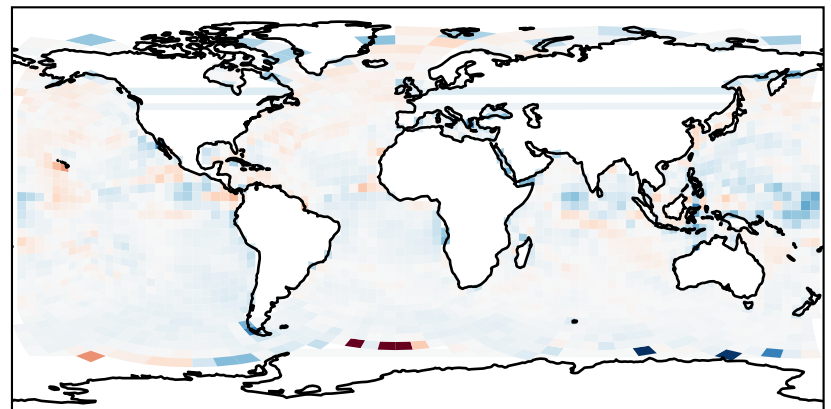
Difference  
Dev - Ref, Restricted Range [5%,95%]



Ratio  
Dev/Ref, Dynamic Range

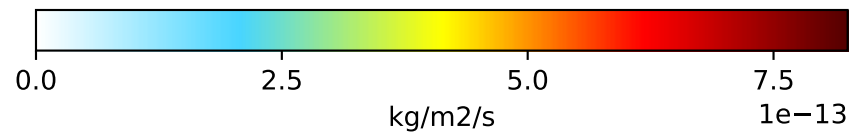
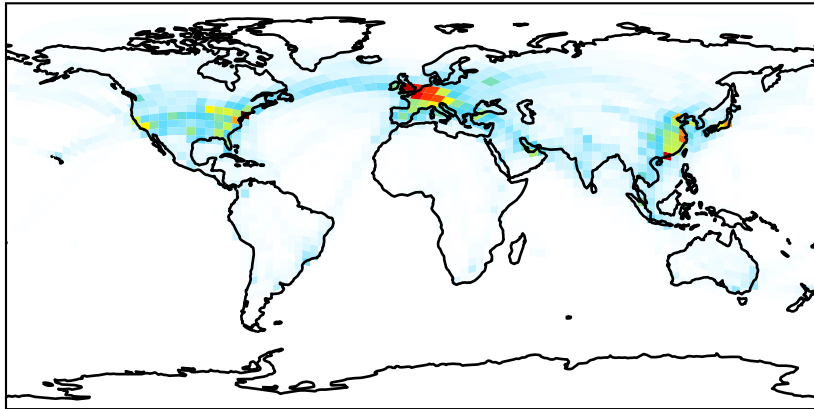


Ratio  
Dev/Ref, Fixed Range

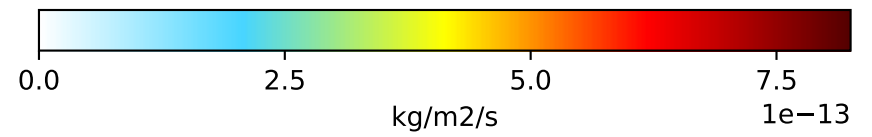
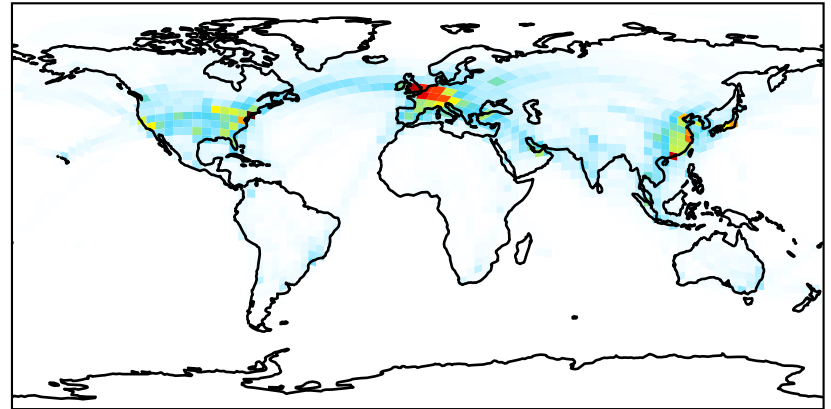


# EmisSO2\_Aircraft

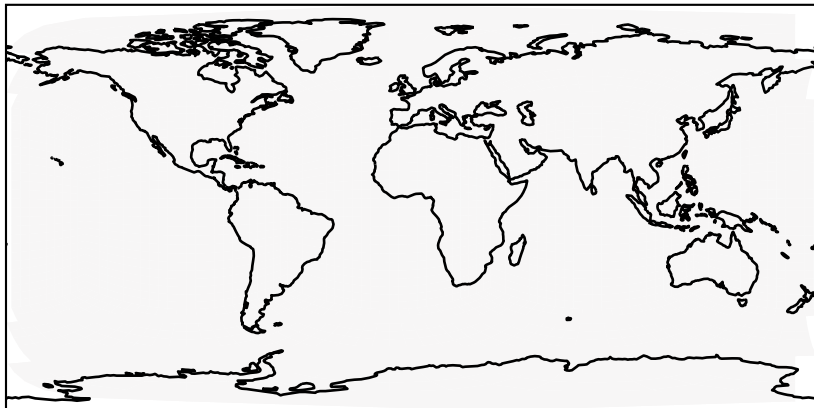
GCHP\_14.2.0\_MERRA2 (Ref)  
c24



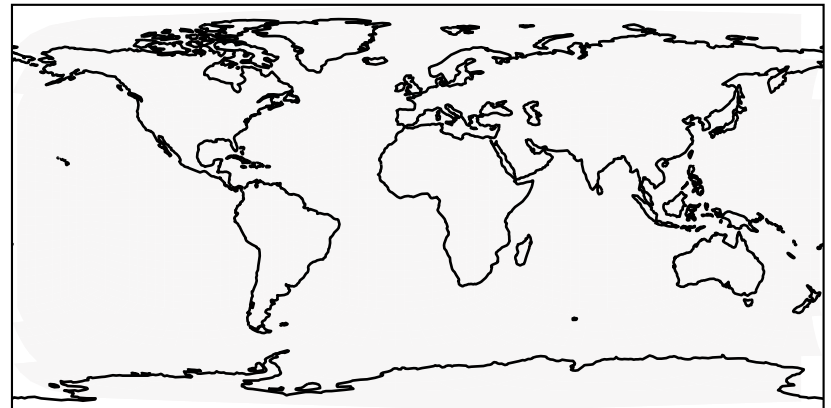
GCHP\_14.2.0\_GEOS-FP (Dev)  
c24



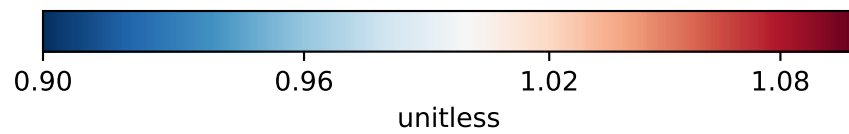
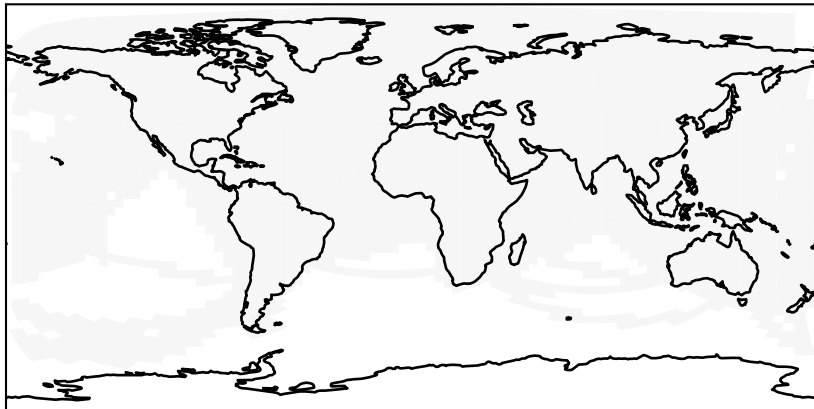
Difference  
Dev - Ref, Dynamic Range



Difference  
Dev - Ref, Restricted Range [5%,95%]



Ratio  
Dev/Ref, Dynamic Range

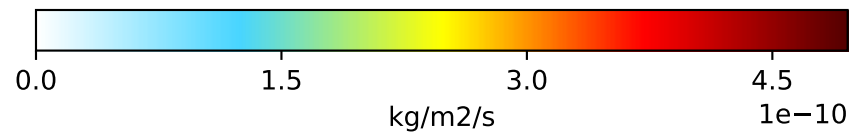
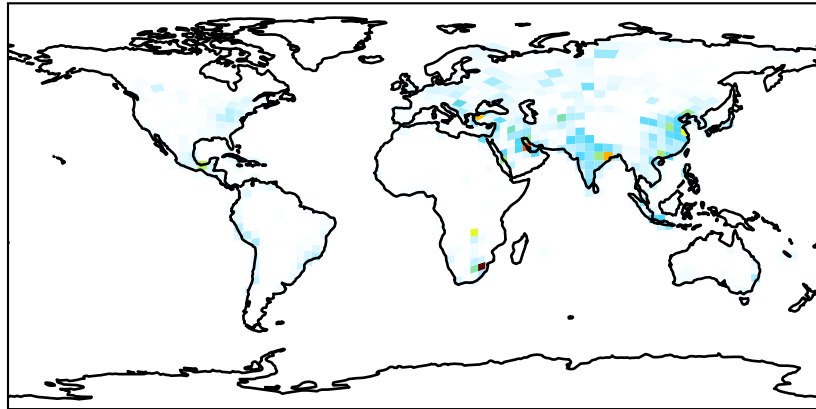


Ratio  
Dev/Ref, Fixed Range

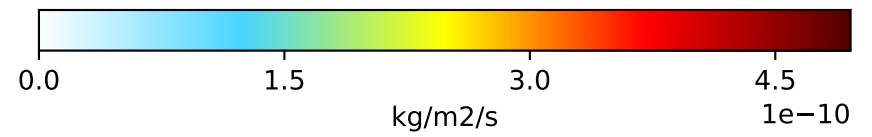
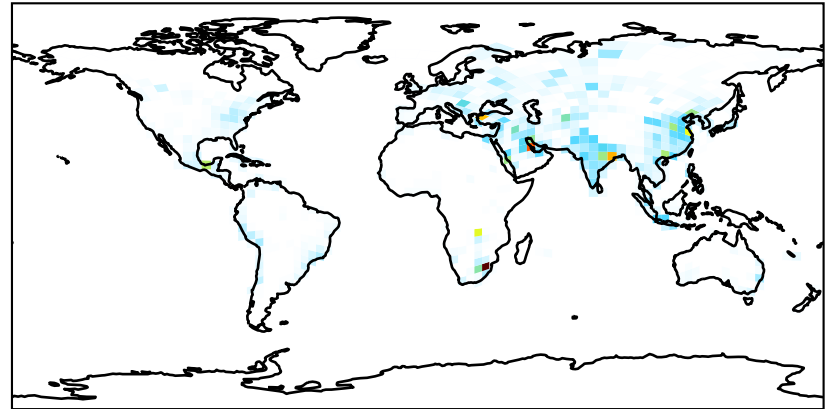


# EmisSO2\_Anthro

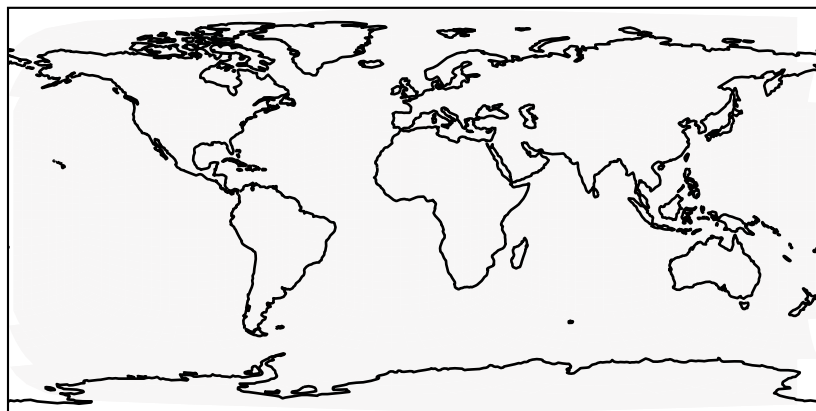
GCHP\_14.2.0\_MERRA2 (Ref)  
c24



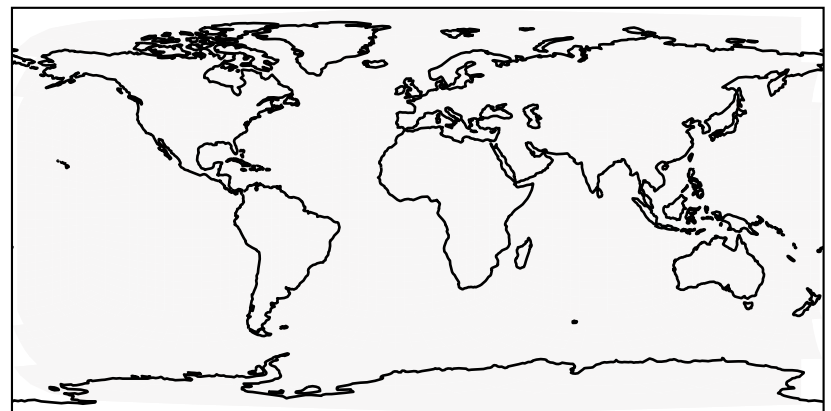
GCHP\_14.2.0\_GEOS-FP (Dev)  
c24



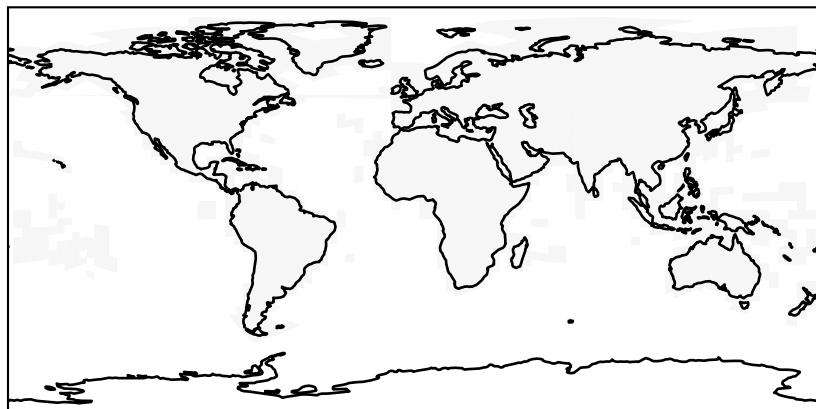
Difference  
Dev - Ref, Dynamic Range



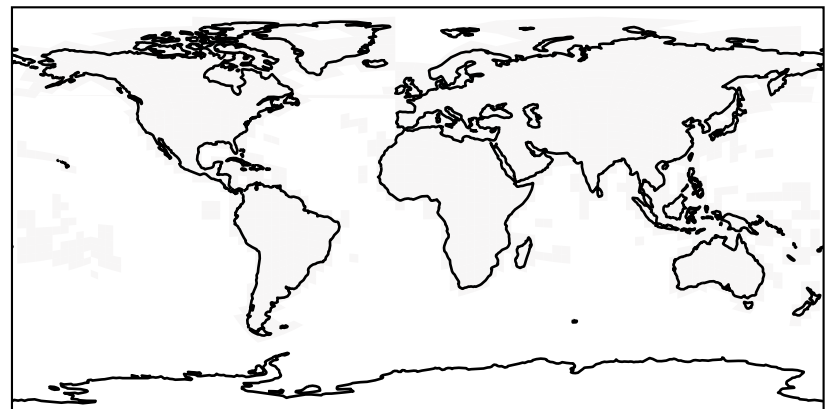
Difference  
Dev - Ref, Restricted Range [5%,95%]



Ratio  
Dev/Ref, Dynamic Range

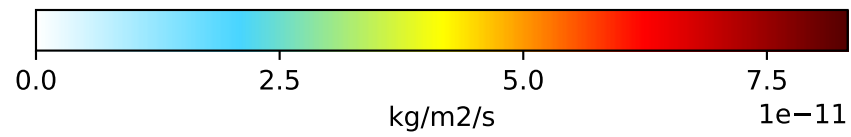
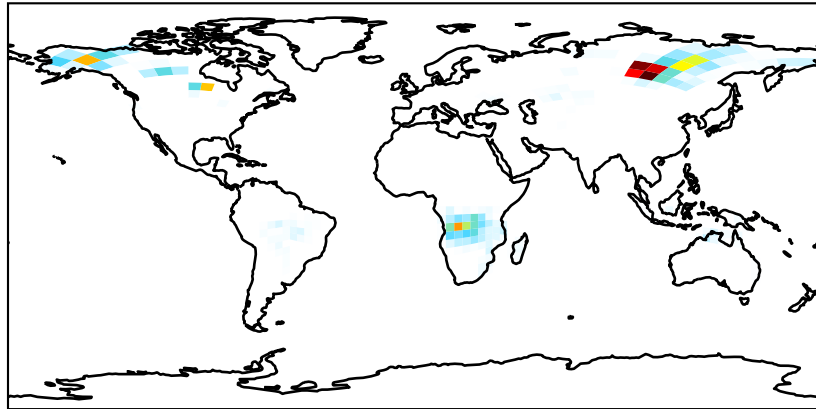


Ratio  
Dev/Ref, Fixed Range

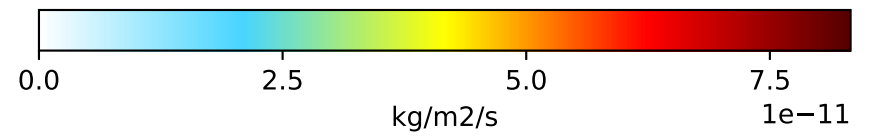
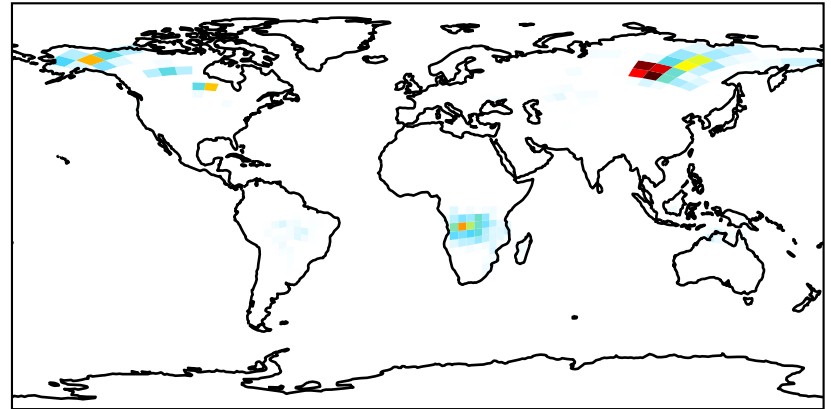


# EmisSO2\_BioBurn

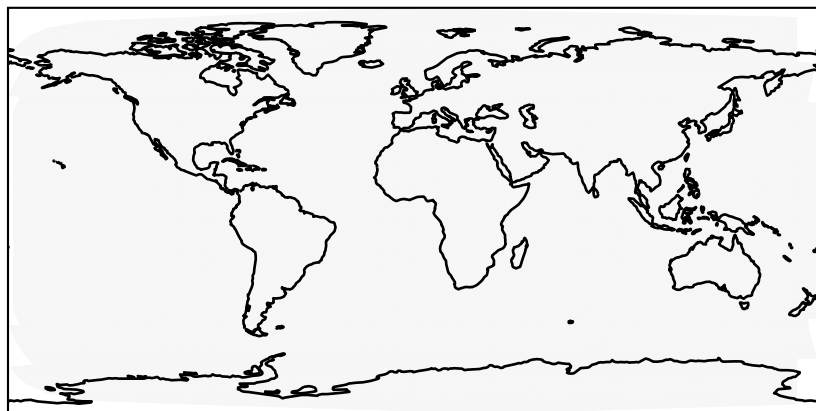
GCHP\_14.2.0\_MERRA2 (Ref)  
c24



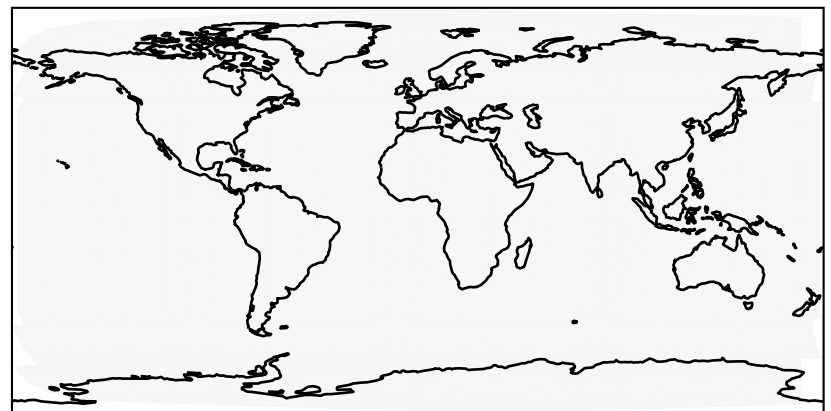
GCHP\_14.2.0\_GEOS-FP (Dev)  
c24



Difference  
Dev - Ref, Dynamic Range



Difference  
Dev - Ref, Restricted Range [5%,95%]



Ratio  
Dev/Ref, Dynamic Range

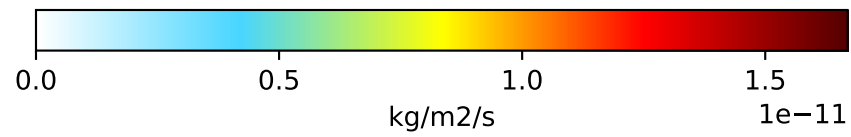
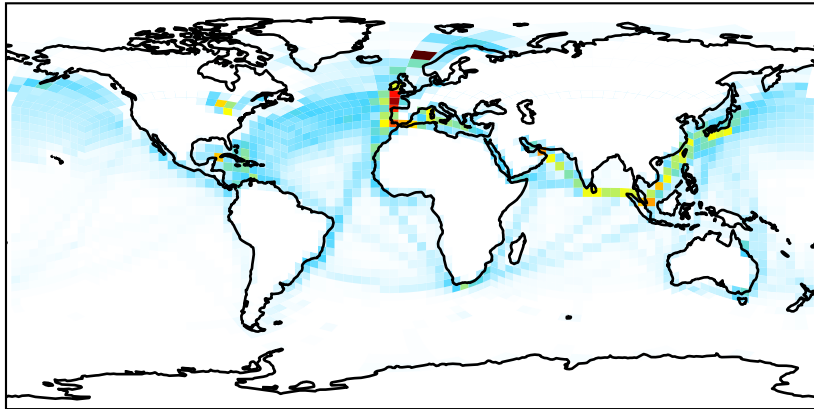


Ratio  
Dev/Ref, Fixed Range

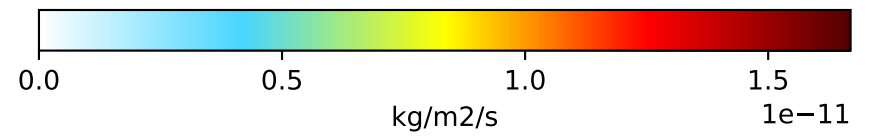
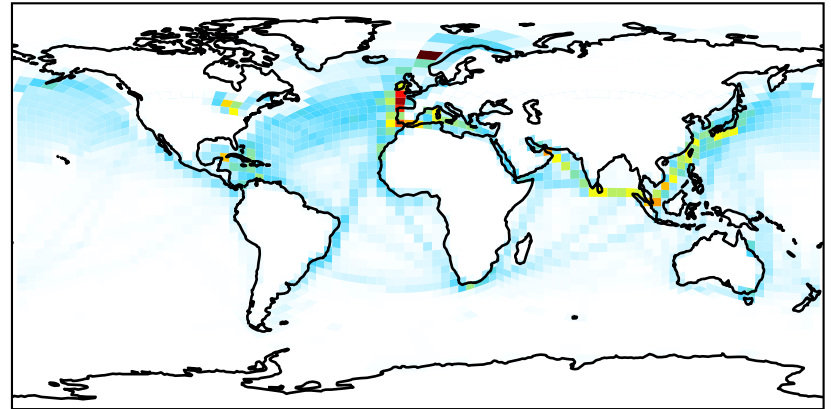


# EmisSO2\_Ship

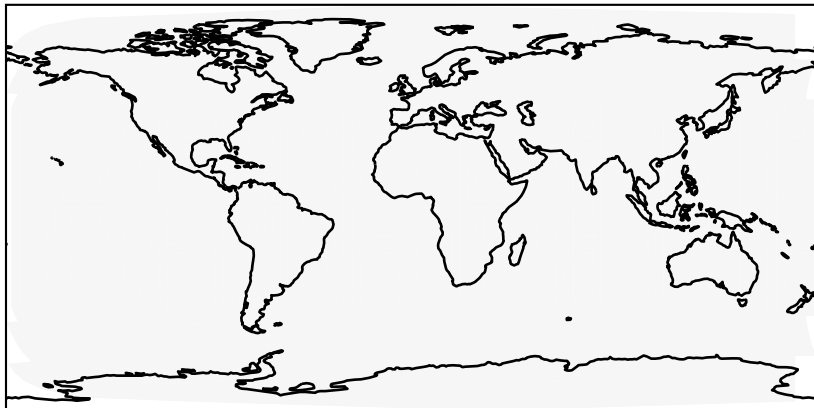
GCHP\_14.2.0\_MERRA2 (Ref)  
c24



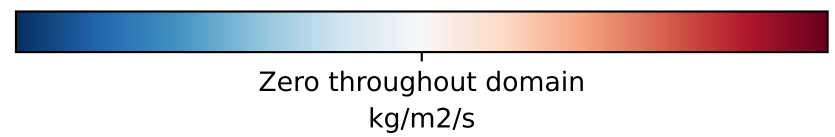
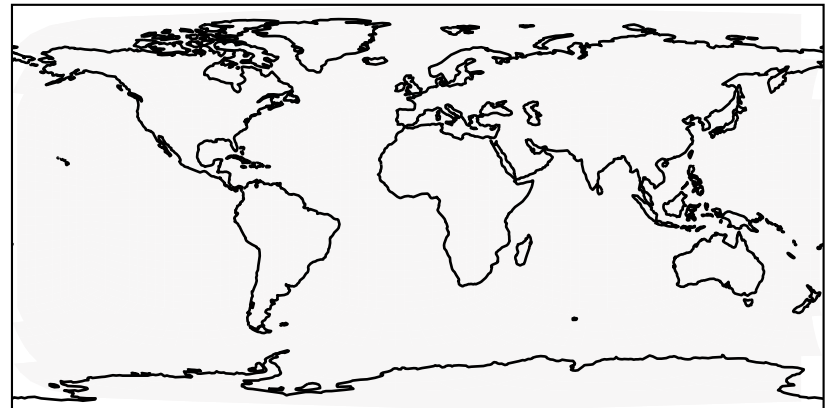
GCHP\_14.2.0\_GEOS-FP (Dev)  
c24



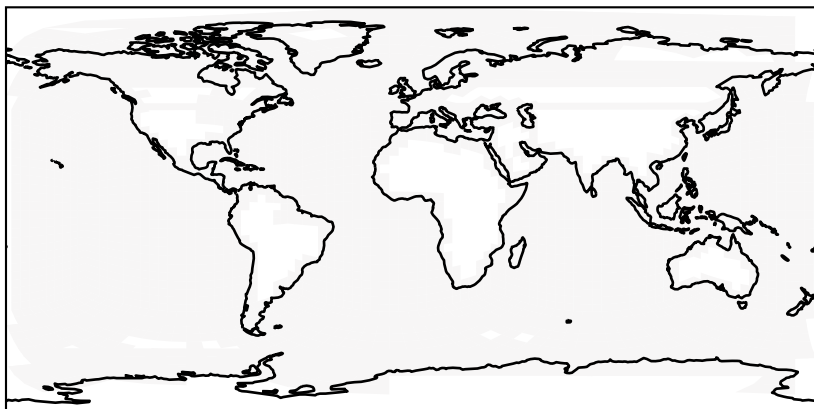
Difference  
Dev - Ref, Dynamic Range



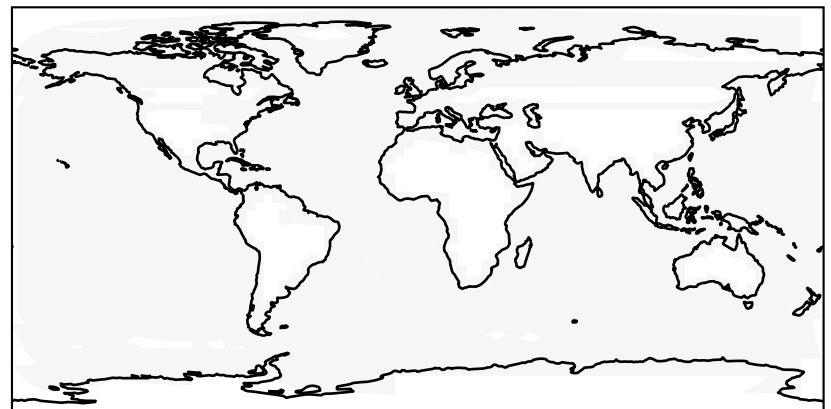
Difference  
Dev - Ref, Restricted Range [5%,95%]



Ratio  
Dev/Ref, Dynamic Range

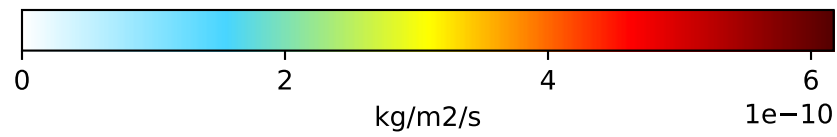
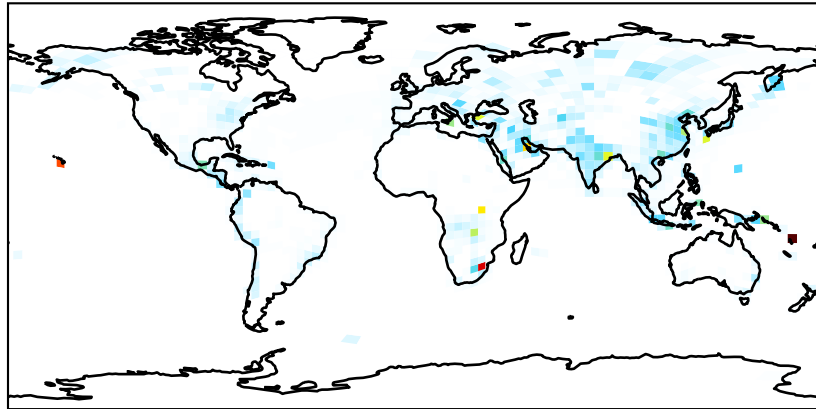


Ratio  
Dev/Ref, Fixed Range

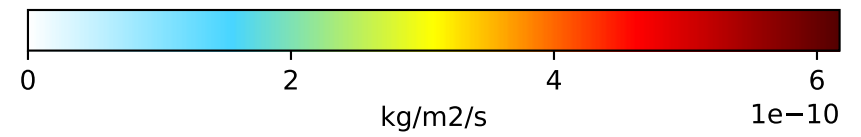
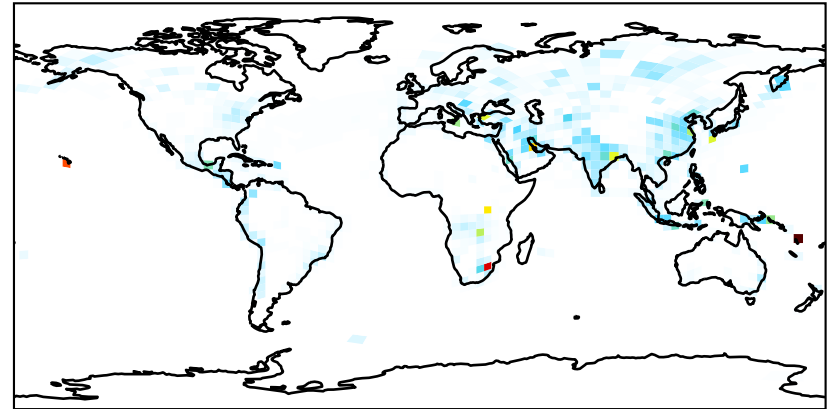


# EmisSO2\_Total

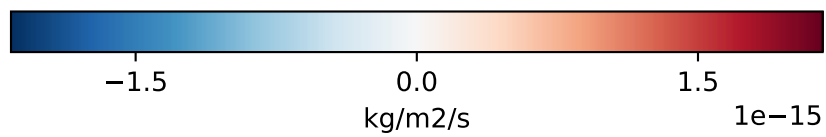
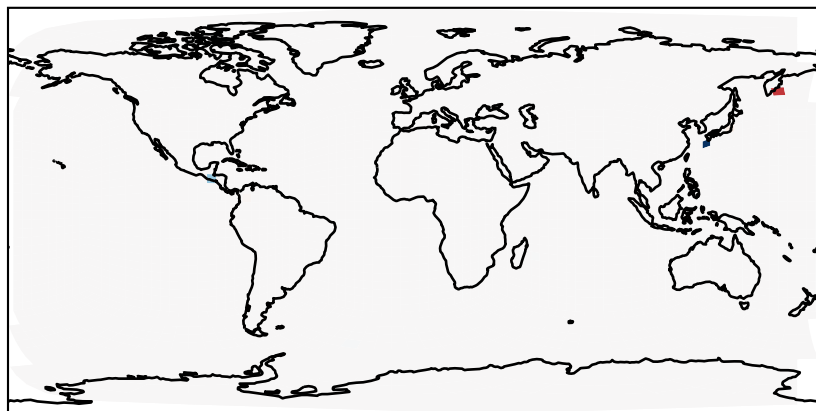
GCHP\_14.2.0\_MERRA2 (Ref)  
c24



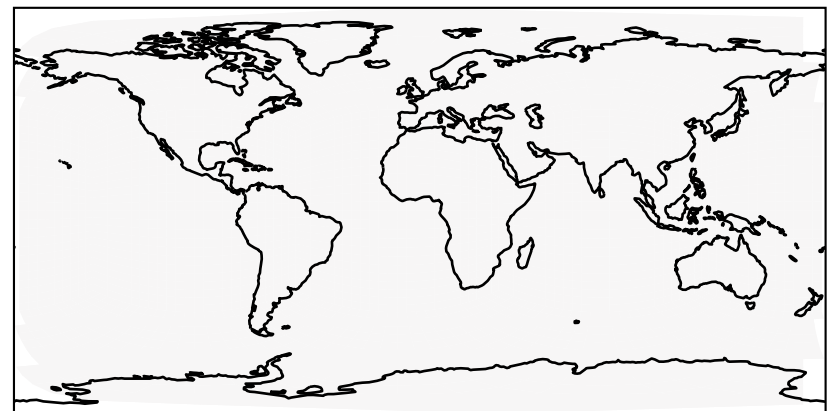
GCHP\_14.2.0\_GEOS-FP (Dev)  
c24



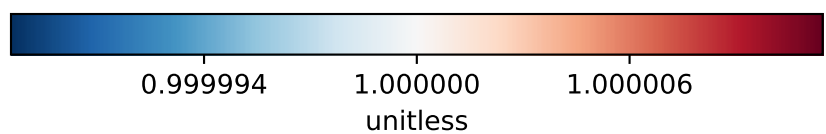
Difference  
Dev - Ref, Dynamic Range



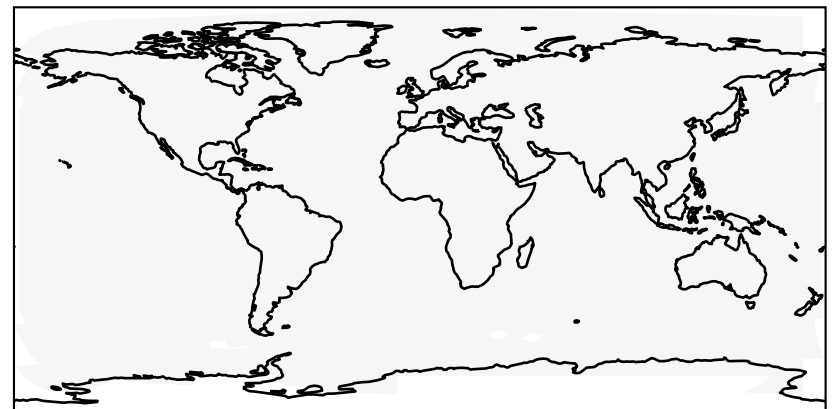
Difference  
Dev - Ref, Restricted Range [5%,95%]



Ratio  
Dev/Ref, Dynamic Range

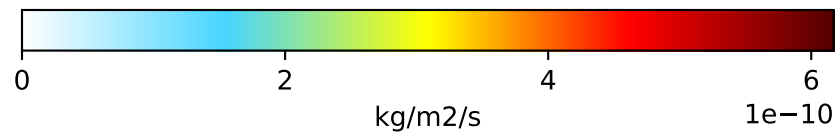
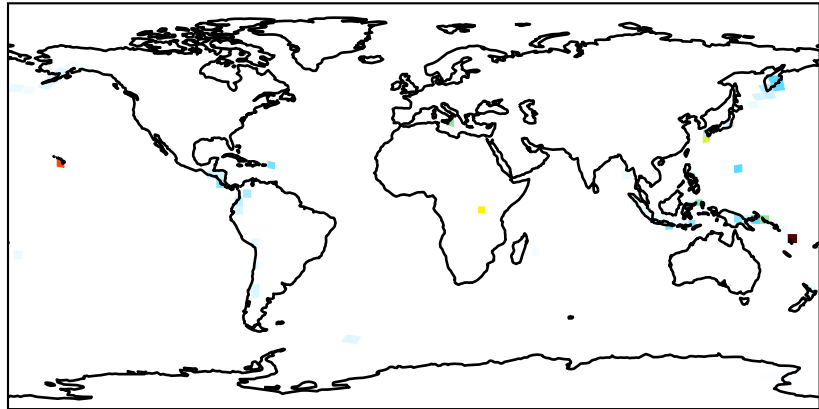


Ratio  
Dev/Ref, Fixed Range

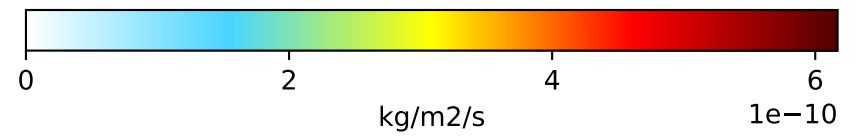
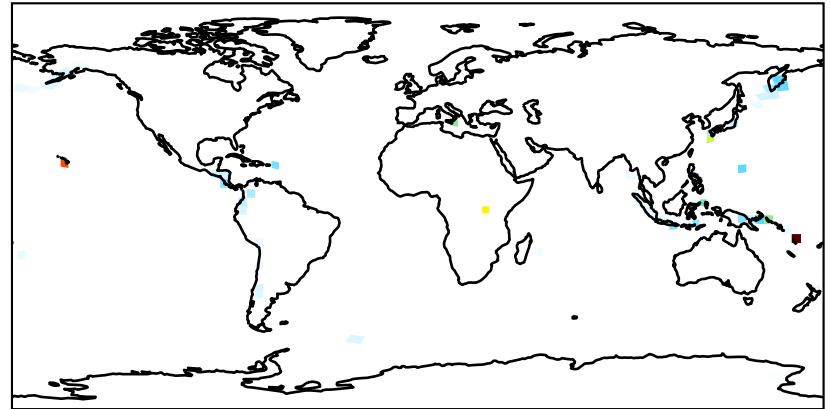


# EmisSO2\_VolcDegas

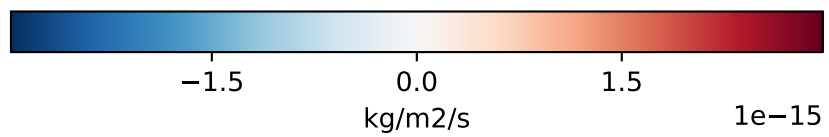
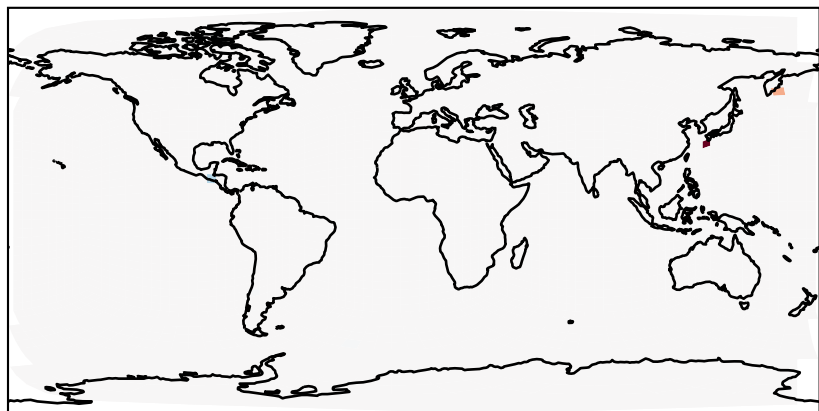
GCHP\_14.2.0\_MERRA2 (Ref)  
c24



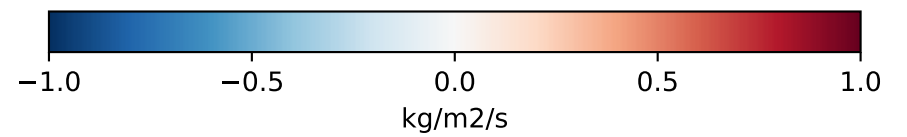
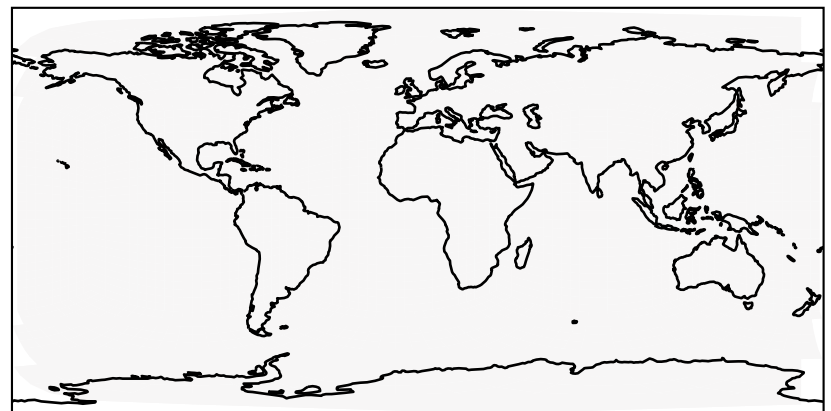
GCHP\_14.2.0\_GEOS-FP (Dev)  
c24



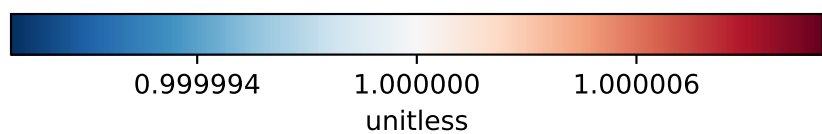
Difference  
Dev - Ref, Dynamic Range



Difference  
Dev - Ref, Restricted Range [5%,95%]



Ratio  
Dev/Ref, Dynamic Range

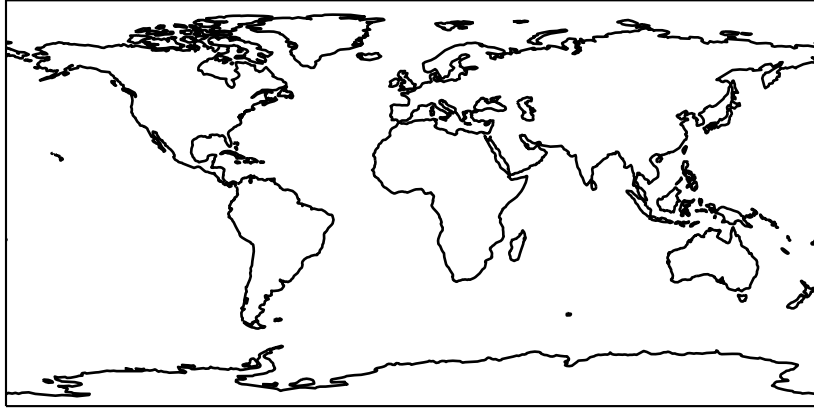


Ratio  
Dev/Ref, Fixed Range



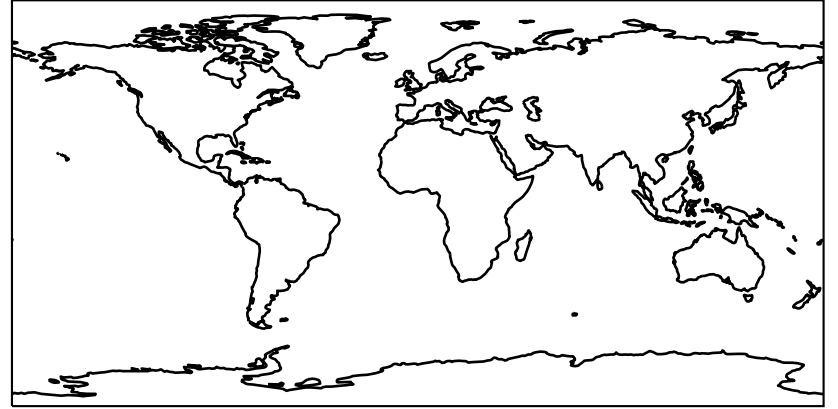
# EmisSO2\_VolcErupt

GCHP\_14.2.0\_MERRA2 (Ref)  
c24



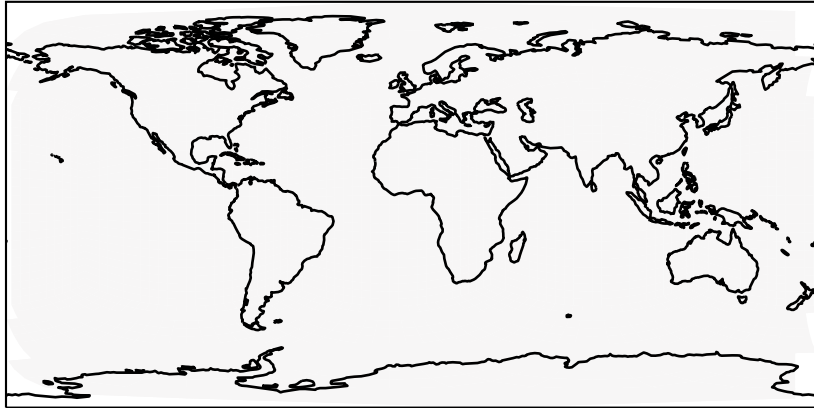
Zero throughout domain  
kg/m2/s

GCHP\_14.2.0\_GEOS-FP (Dev)  
c24



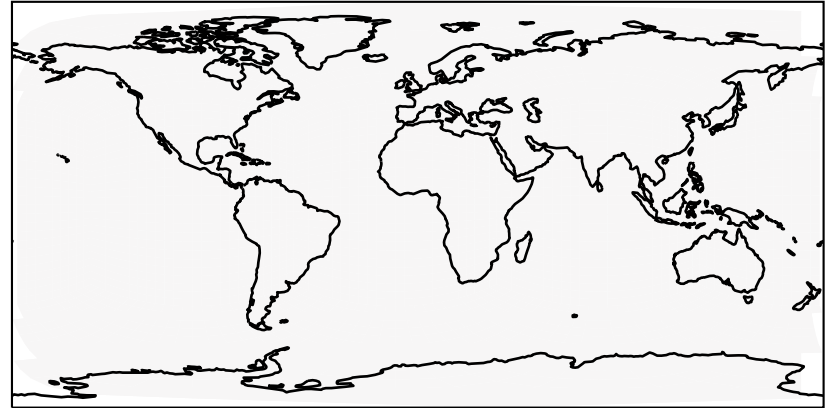
Zero throughout domain  
kg/m2/s

Difference  
Dev - Ref, Dynamic Range



Zero throughout domain  
kg/m2/s

Difference  
Dev - Ref, Restricted Range [5%,95%]



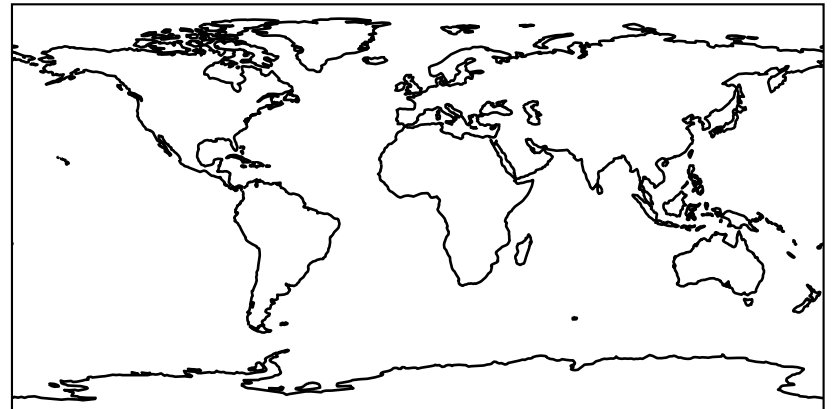
Zero throughout domain  
kg/m2/s

Ratio  
Dev/Ref, Dynamic Range



Undefined throughout domain  
unitless

Ratio  
Dev/Ref, Fixed Range

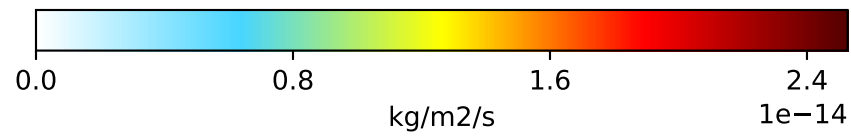
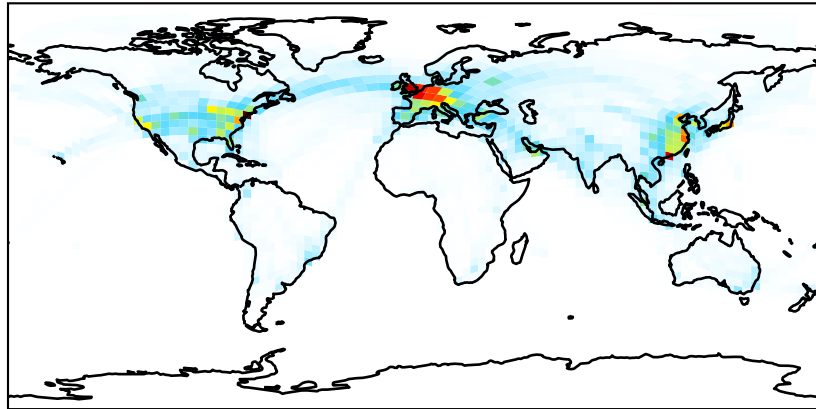


Undefined throughout domain  
unitless

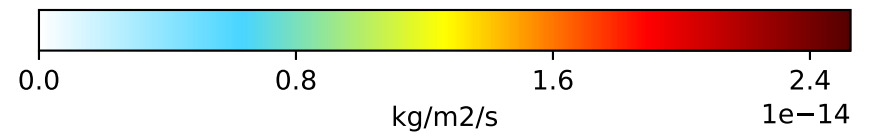
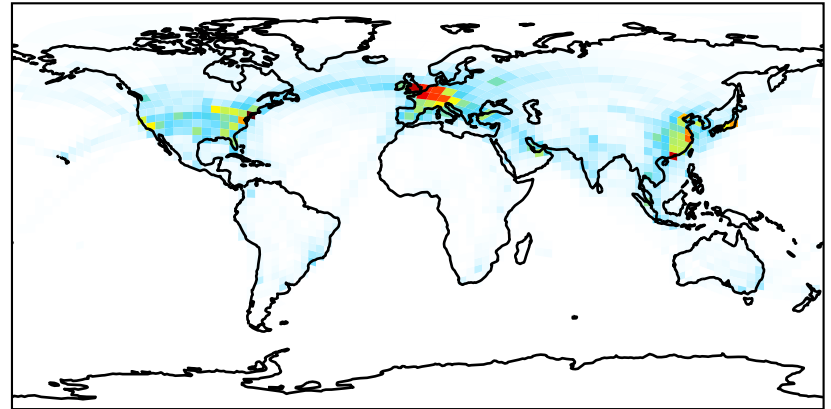


# EmisSO4\_Aircraft

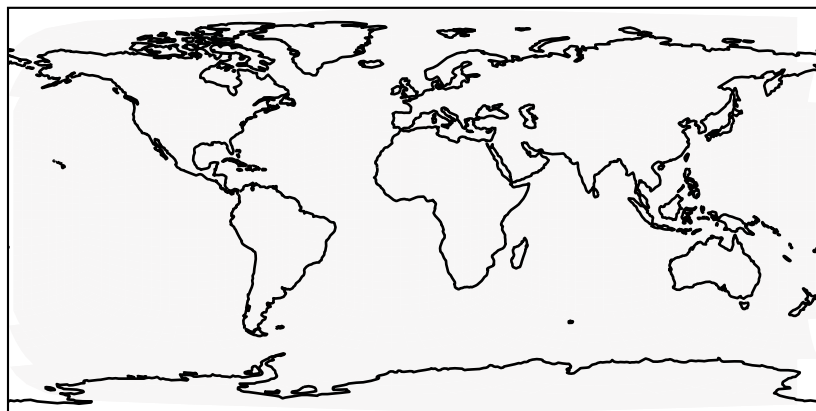
GCHP\_14.2.0\_MERRA2 (Ref)  
c24



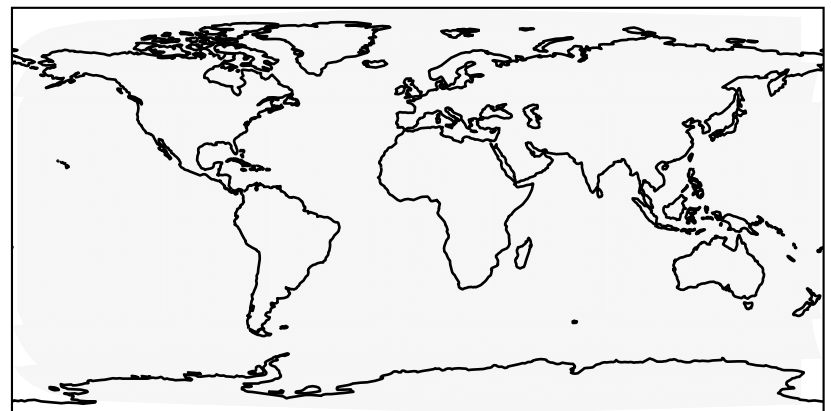
GCHP\_14.2.0\_GEOS-FP (Dev)  
c24



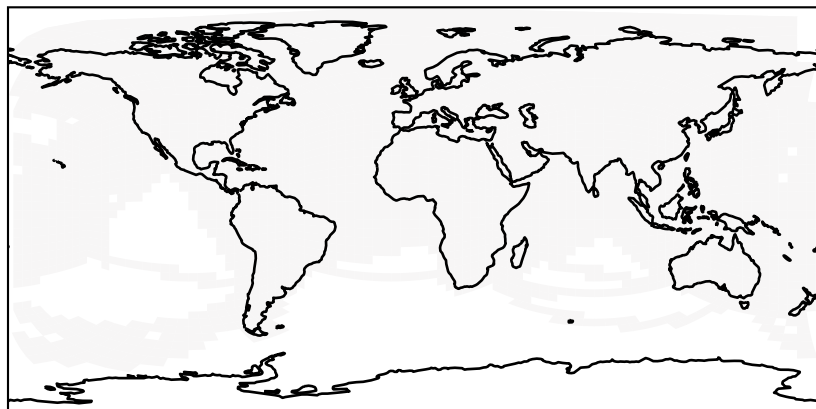
Difference  
Dev - Ref, Dynamic Range



Difference  
Dev - Ref, Restricted Range [5%,95%]



Ratio  
Dev/Ref, Dynamic Range

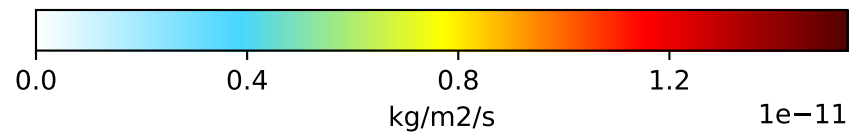
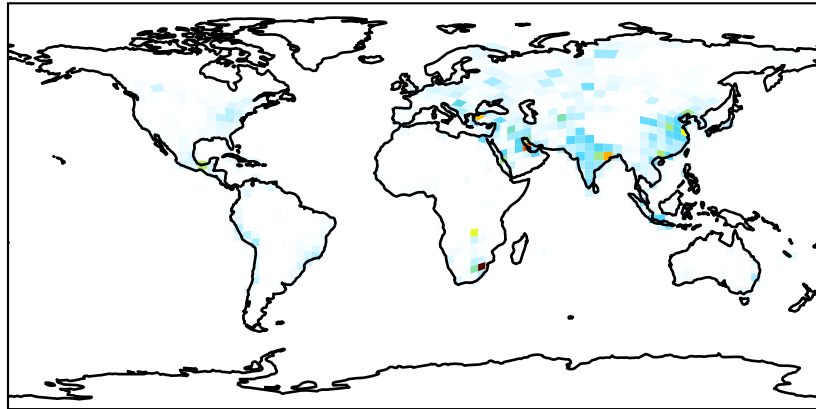


Ratio  
Dev/Ref, Fixed Range

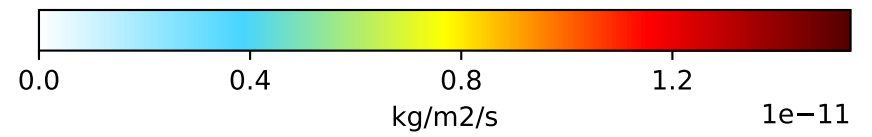
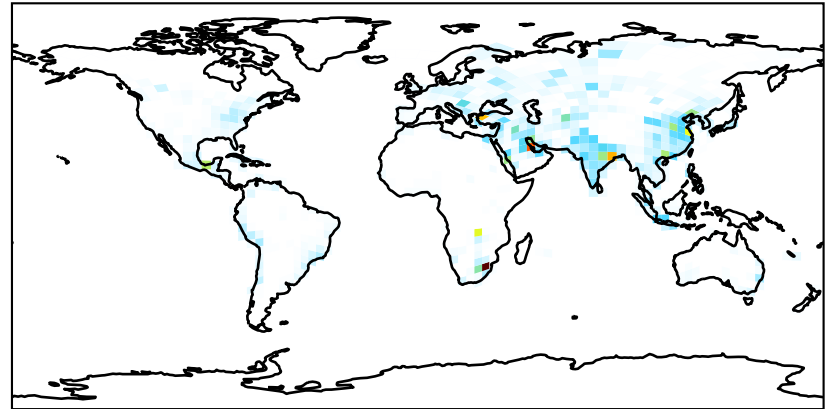


# EmisSO4\_Anthro

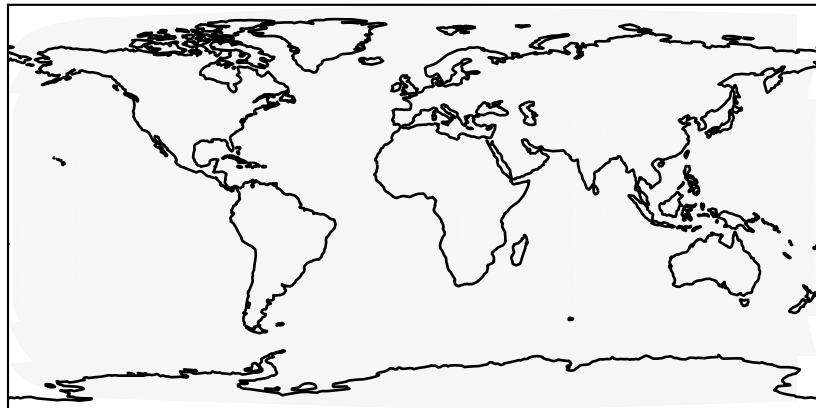
GCHP\_14.2.0\_MERRA2 (Ref)  
c24



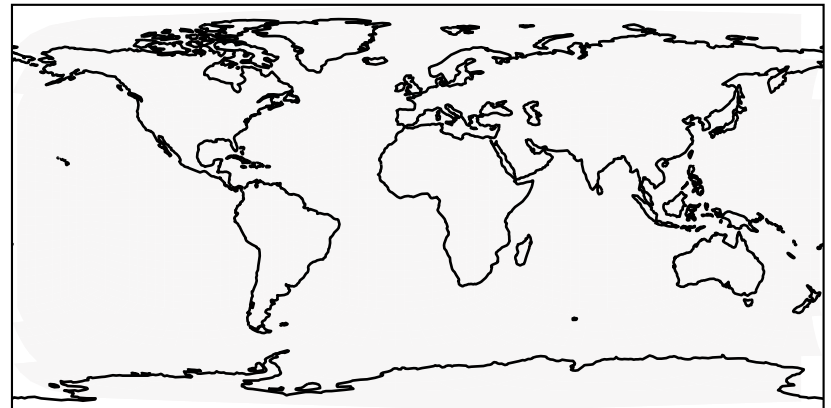
GCHP\_14.2.0\_GEOS-FP (Dev)  
c24



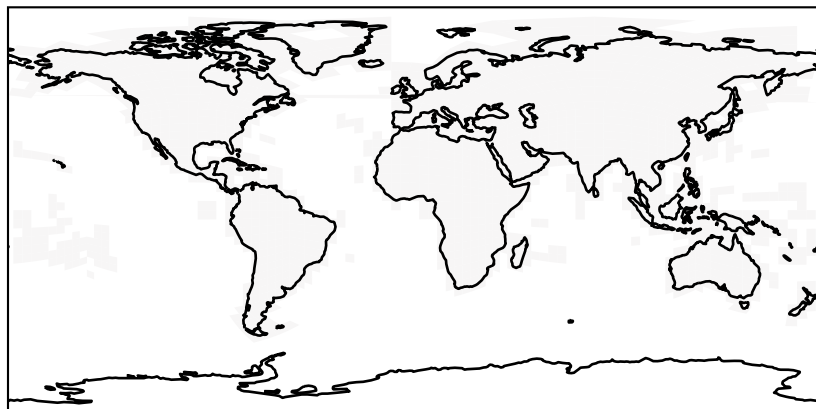
Difference  
Dev - Ref, Dynamic Range



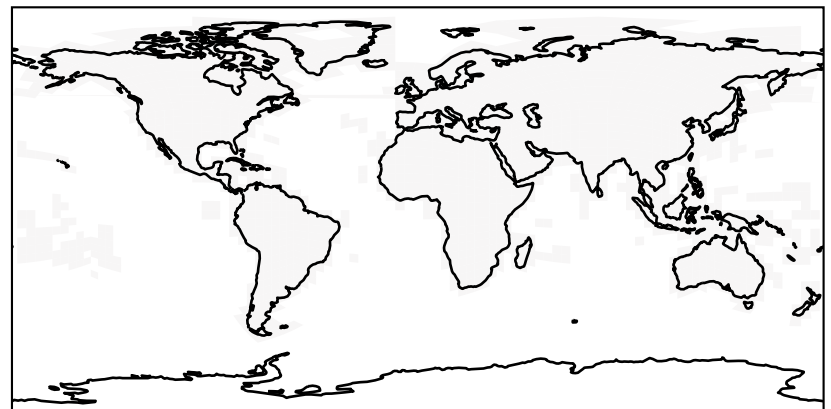
Difference  
Dev - Ref, Restricted Range [5%,95%]



Ratio  
Dev/Ref, Dynamic Range

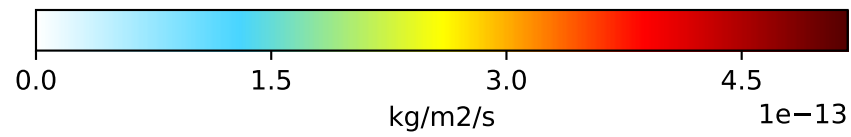
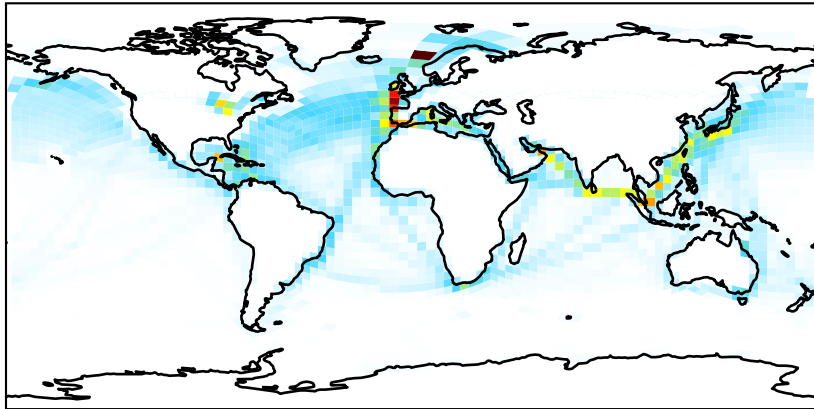


Ratio  
Dev/Ref, Fixed Range

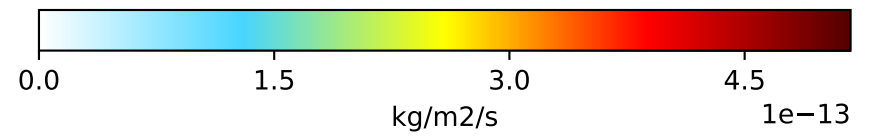
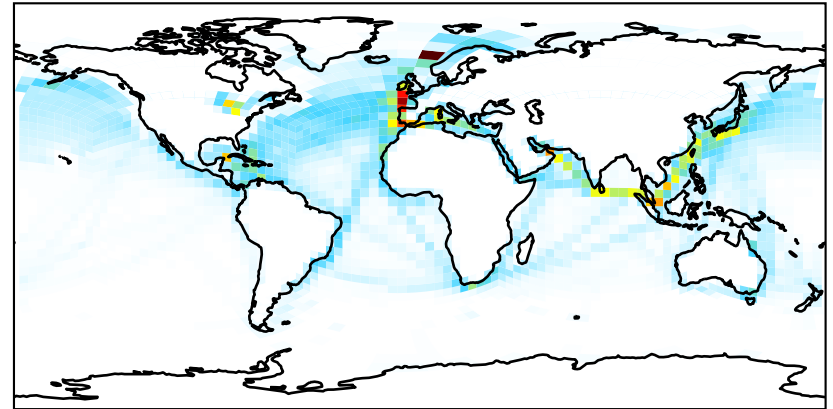


# EmisSO4\_Ship

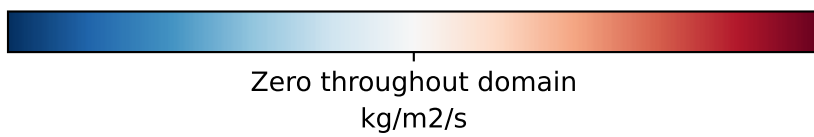
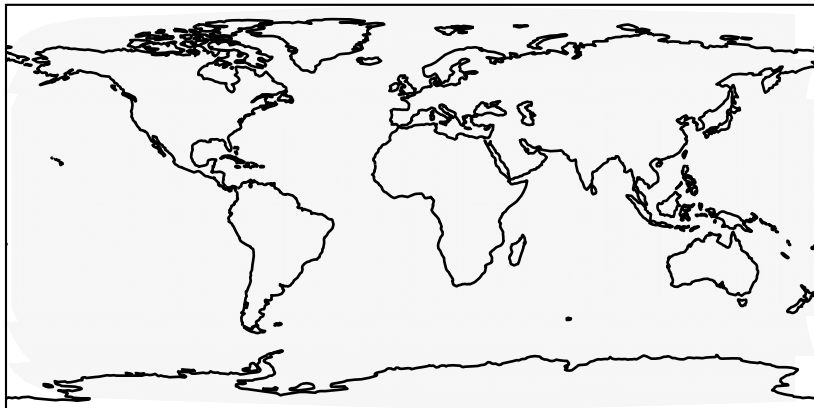
GCHP\_14.2.0\_MERRA2 (Ref)  
c24



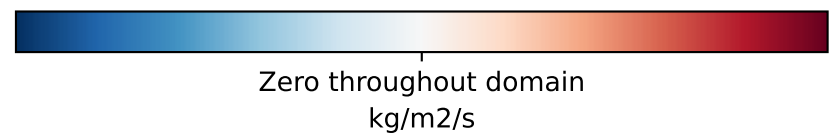
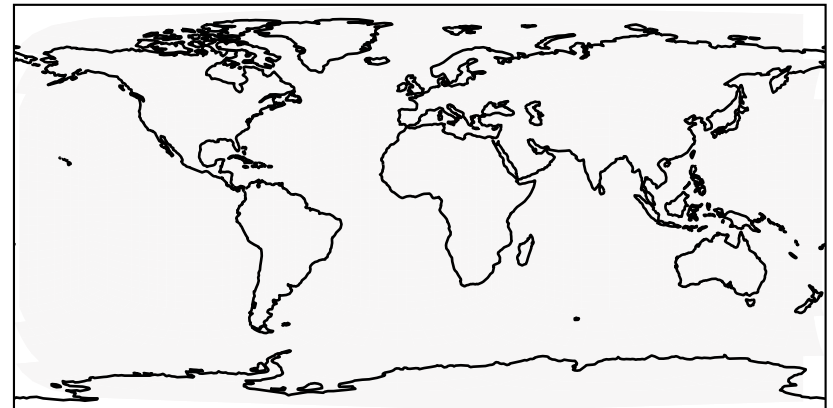
GCHP\_14.2.0\_GEOS-FP (Dev)  
c24



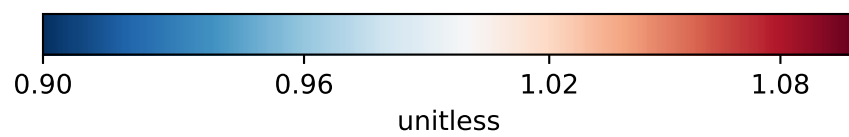
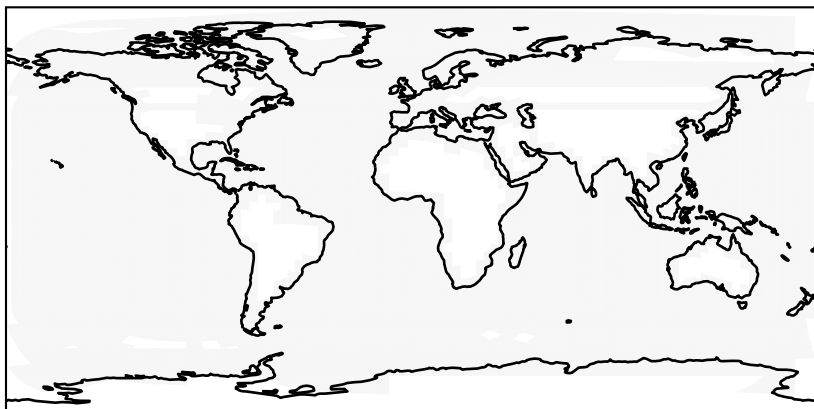
Difference  
Dev - Ref, Dynamic Range



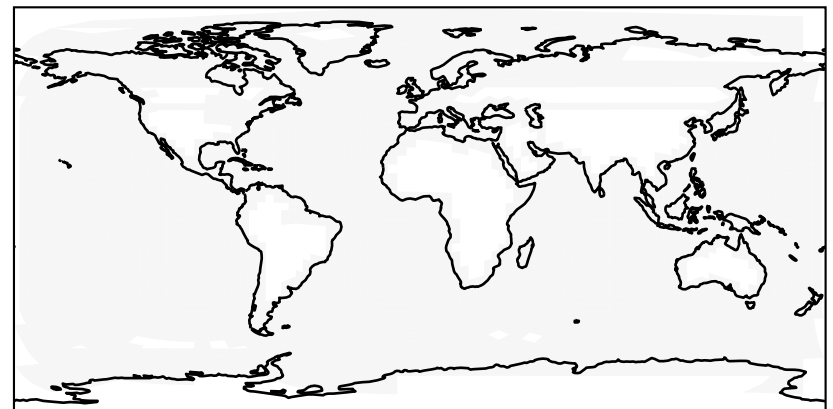
Difference  
Dev - Ref, Restricted Range [5%,95%]



Ratio  
Dev/Ref, Dynamic Range

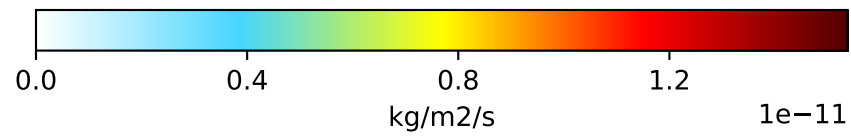
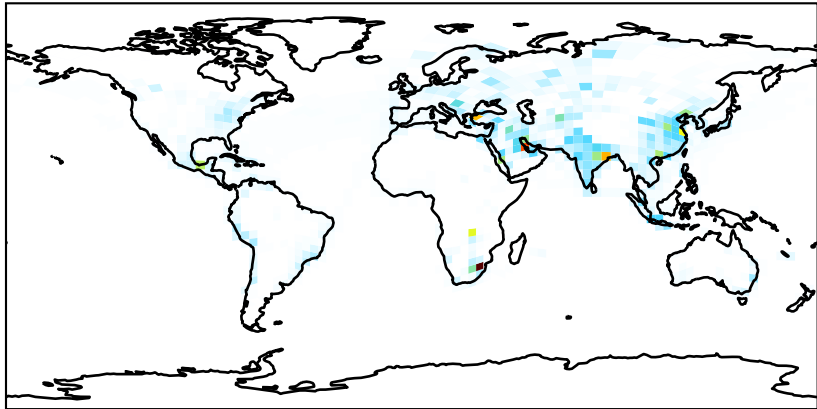


Ratio  
Dev/Ref, Fixed Range

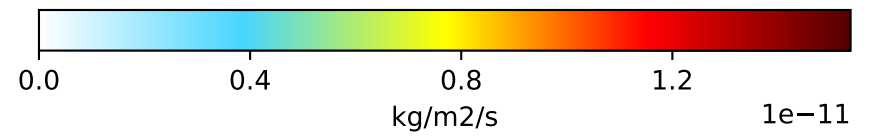
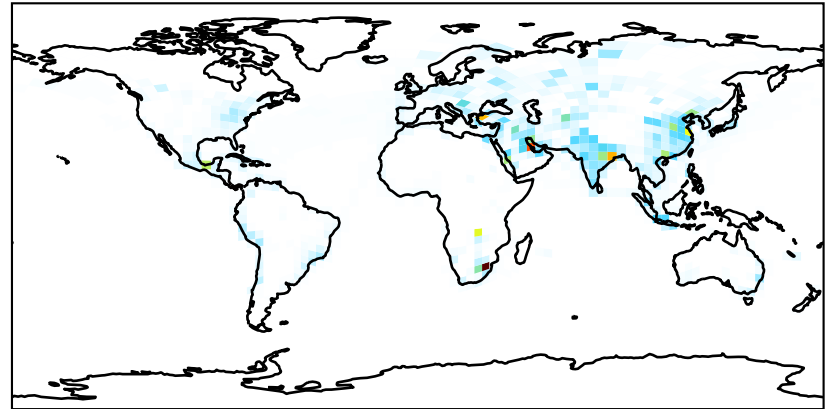


# EmisSO4\_Total

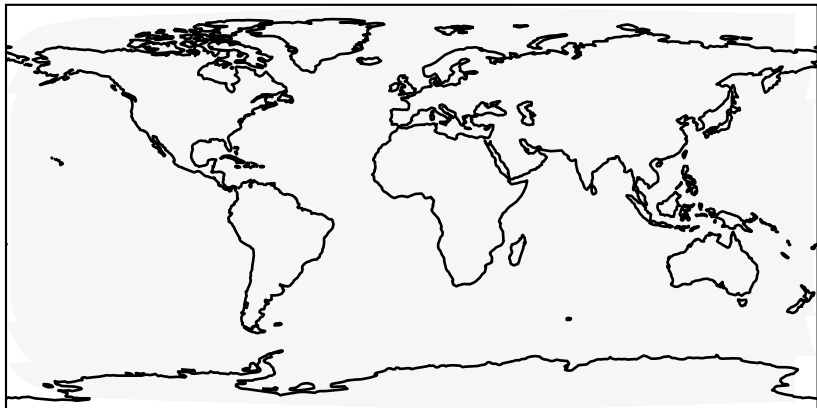
GCHP\_14.2.0\_MERRA2 (Ref)  
c24



GCHP\_14.2.0\_GEOS-FP (Dev)  
c24



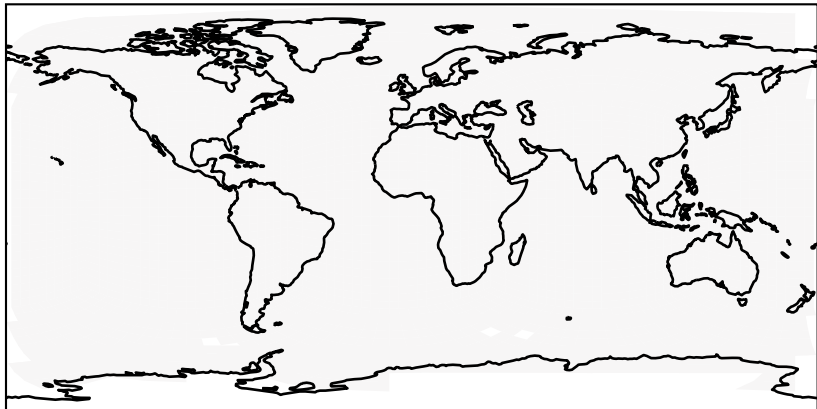
Difference  
Dev - Ref, Dynamic Range



Difference  
Dev - Ref, Restricted Range [5%,95%]



Ratio  
Dev/Ref, Dynamic Range



Ratio  
Dev/Ref, Fixed Range

