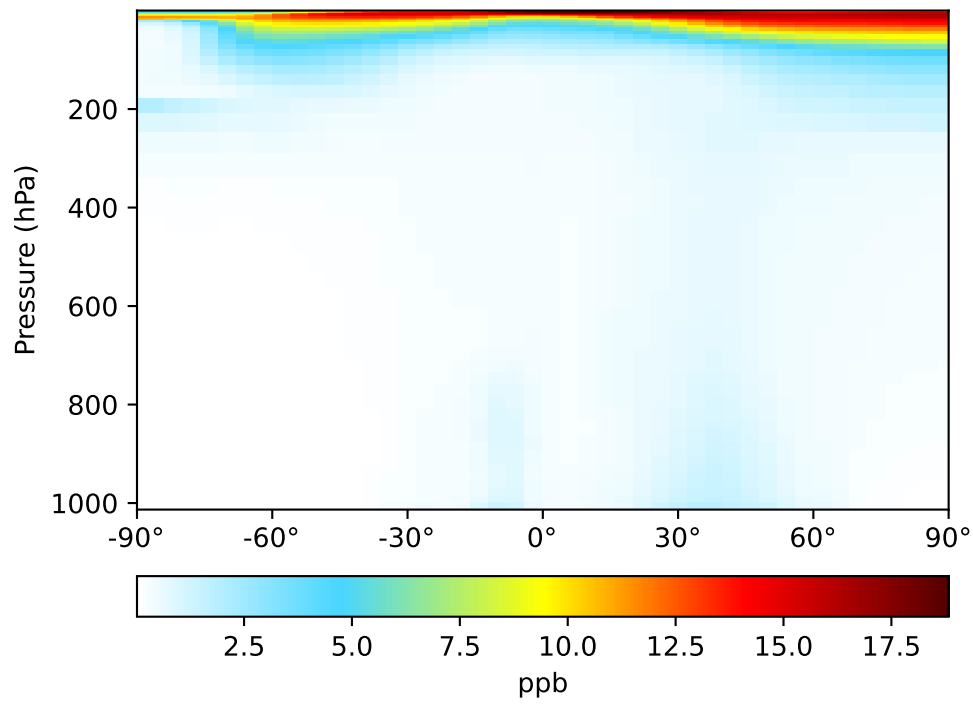
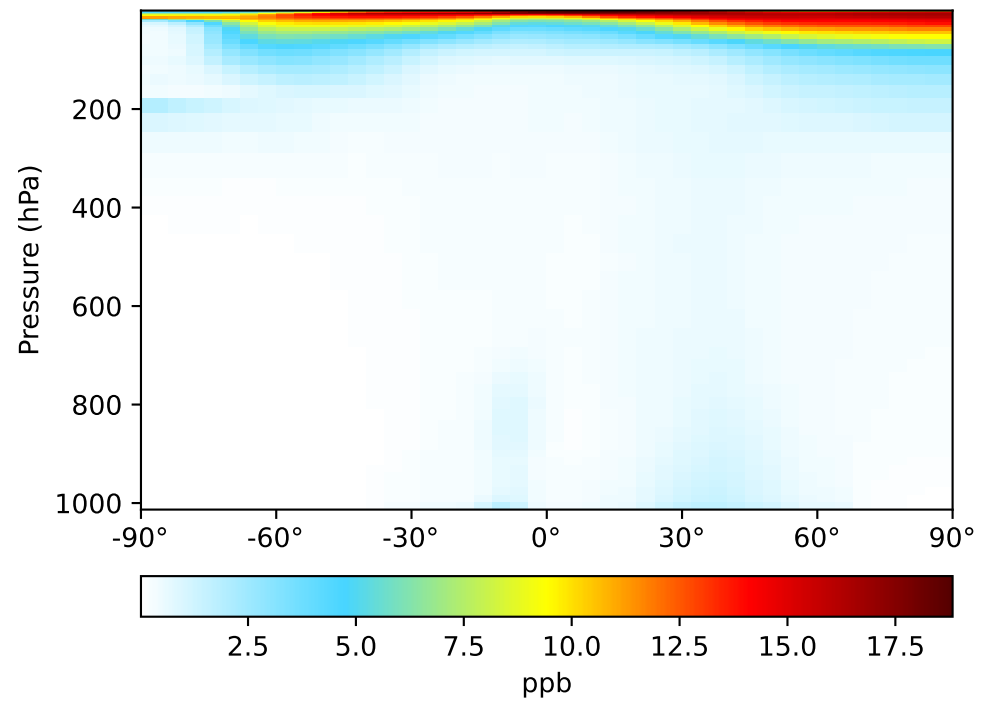


SpeciesConcVW_NOy, Zonal Mean

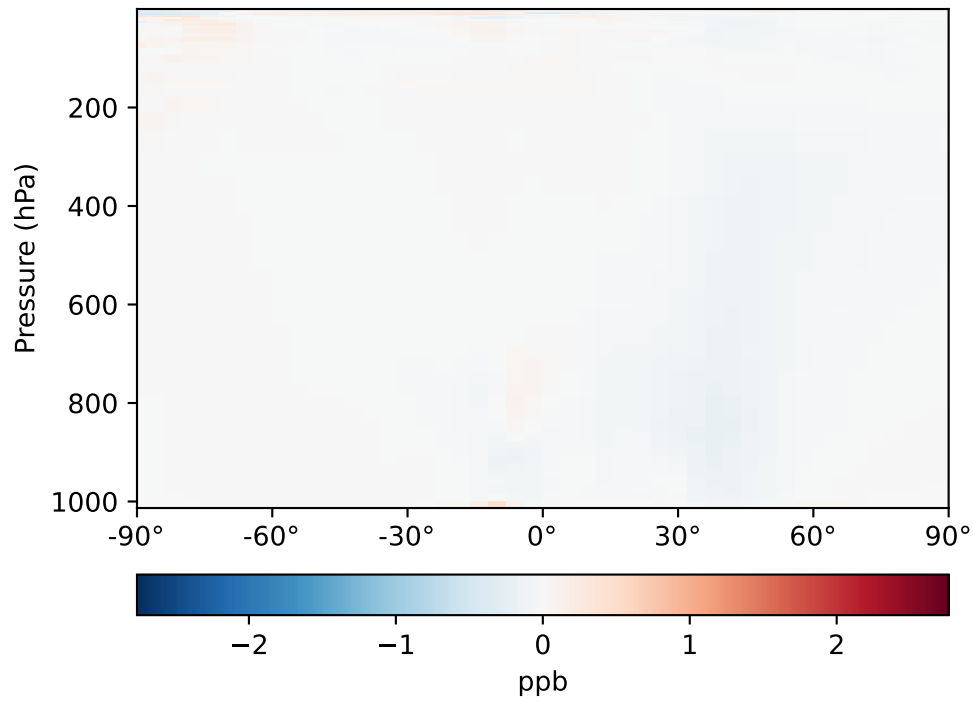
GCC_14.2.0_MERRA2 (Ref)
4.0x5.0



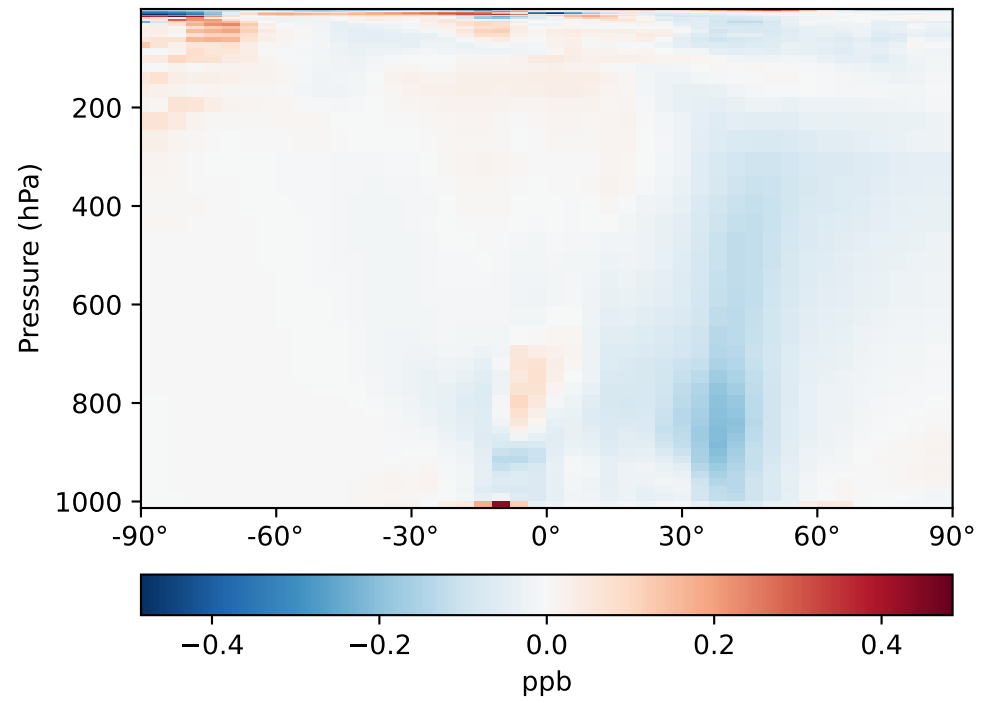
GCC_14.2.0_GEOS-FP (Dev)
4.0x5.0



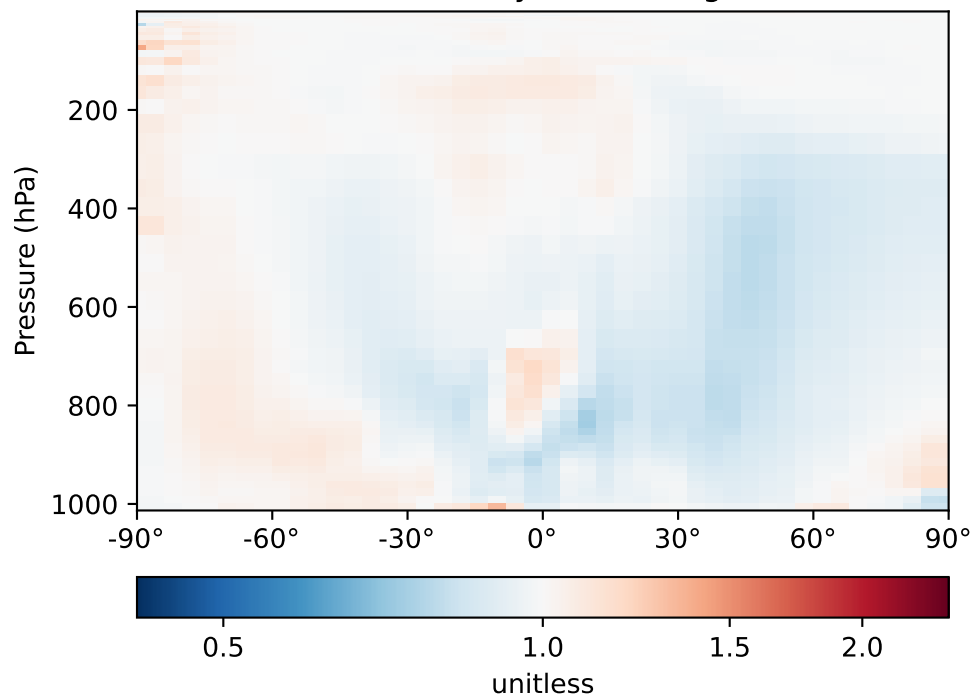
Difference
Dev - Ref, Dynamic Range



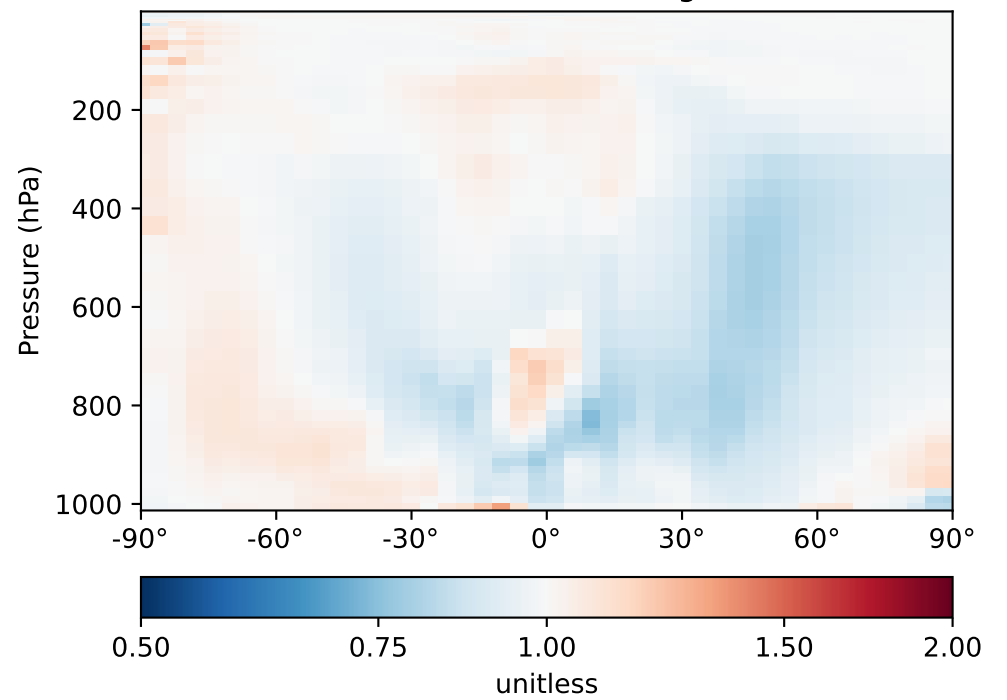
Difference
Dev - Ref, Restricted Range [5%,95%]



Ratio
Dev/Ref, Dynamic Range

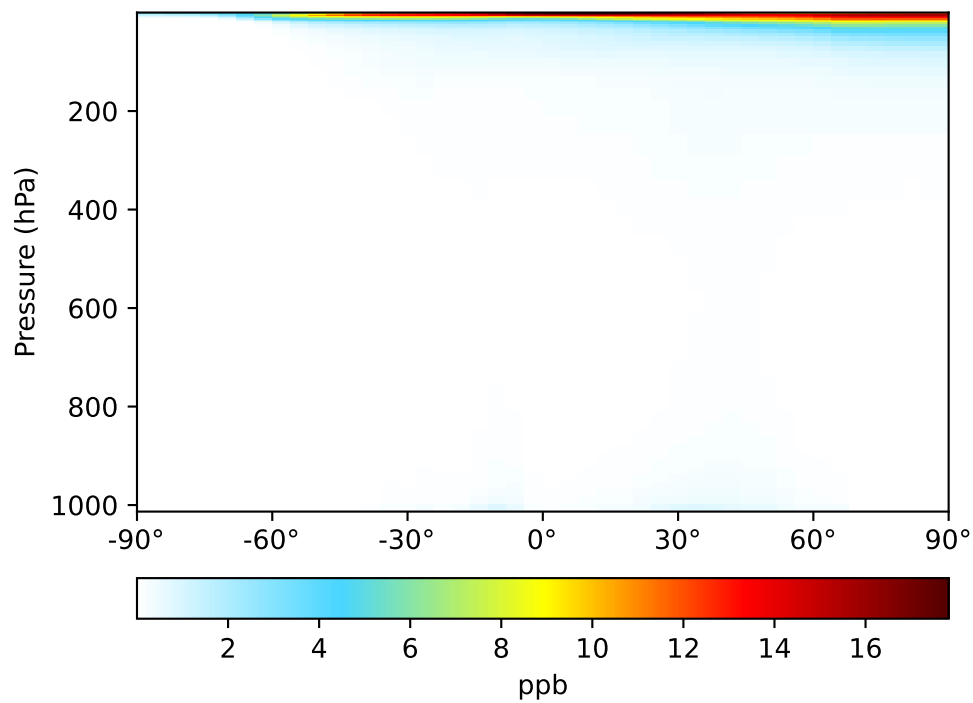


Ratio
Dev/Ref, Fixed Range

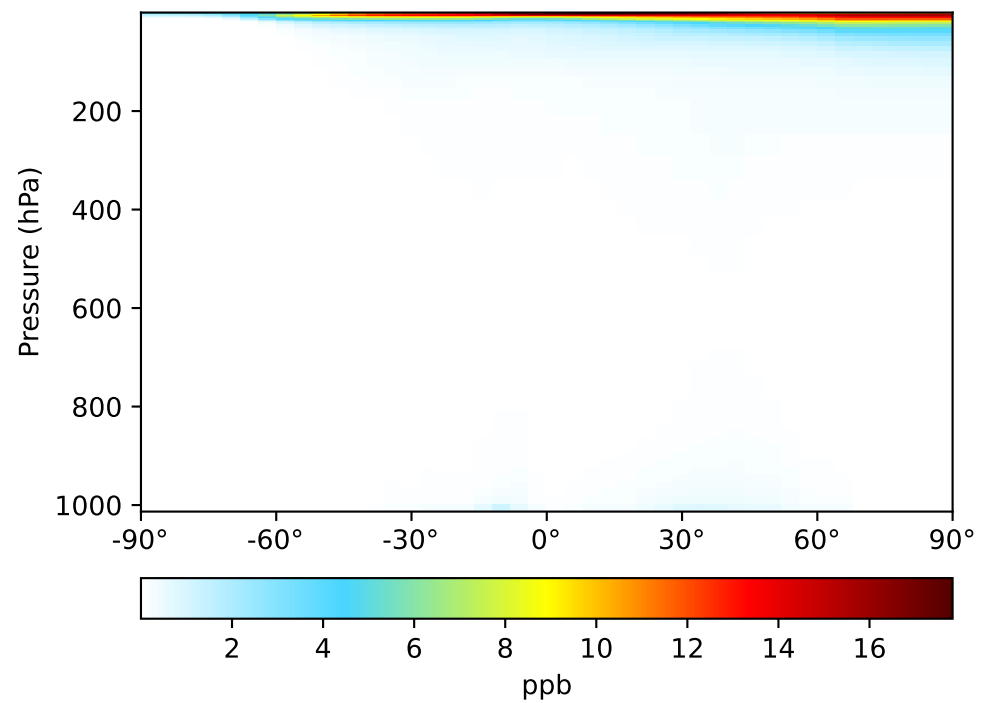


SpeciesConcVW_NOx, Zonal Mean

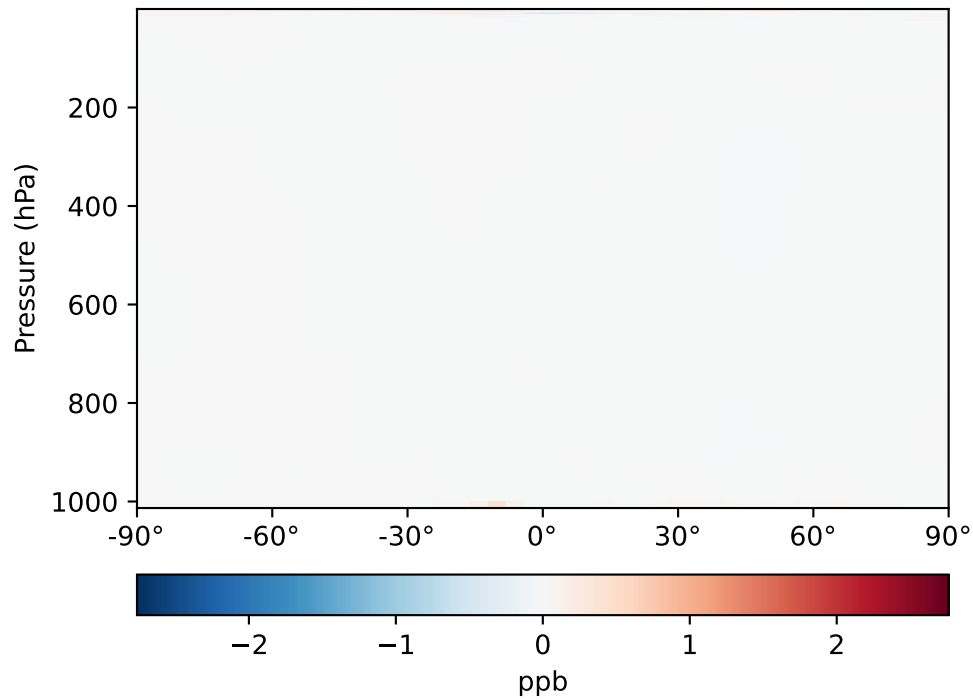
GCC_14.2.0_MERRA2 (Ref)
4.0x5.0



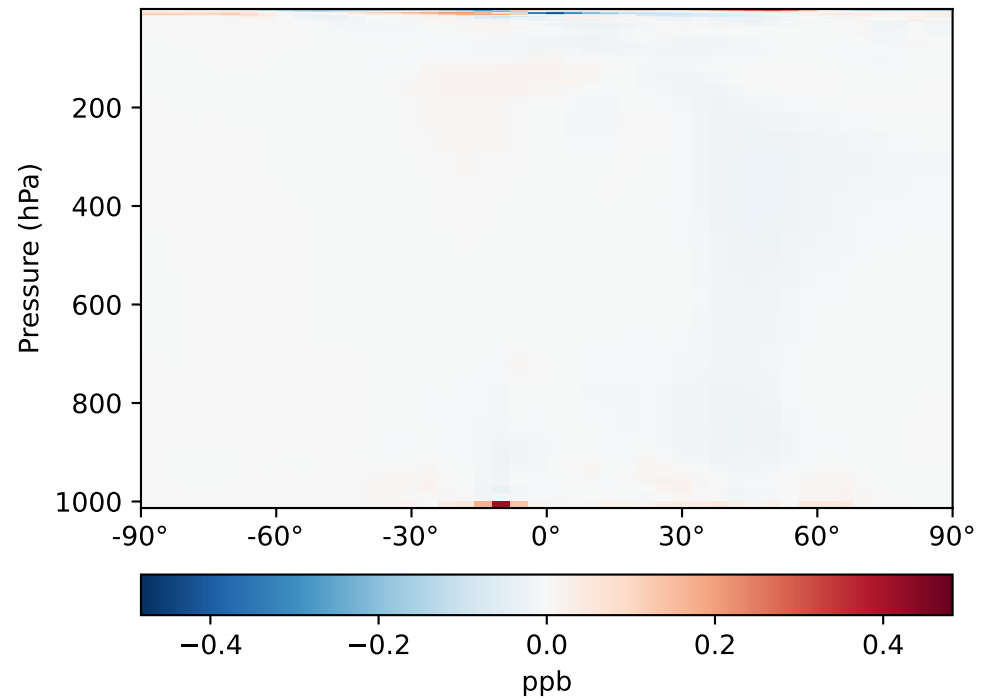
GCC_14.2.0_GEOS-FP (Dev)
4.0x5.0



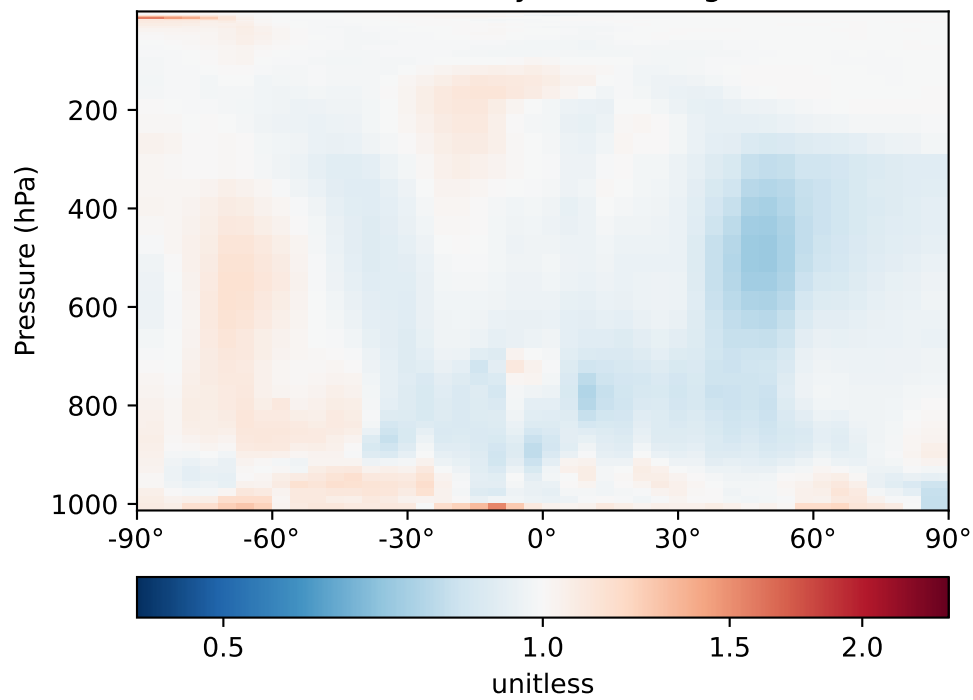
Difference
Dev - Ref, Dynamic Range



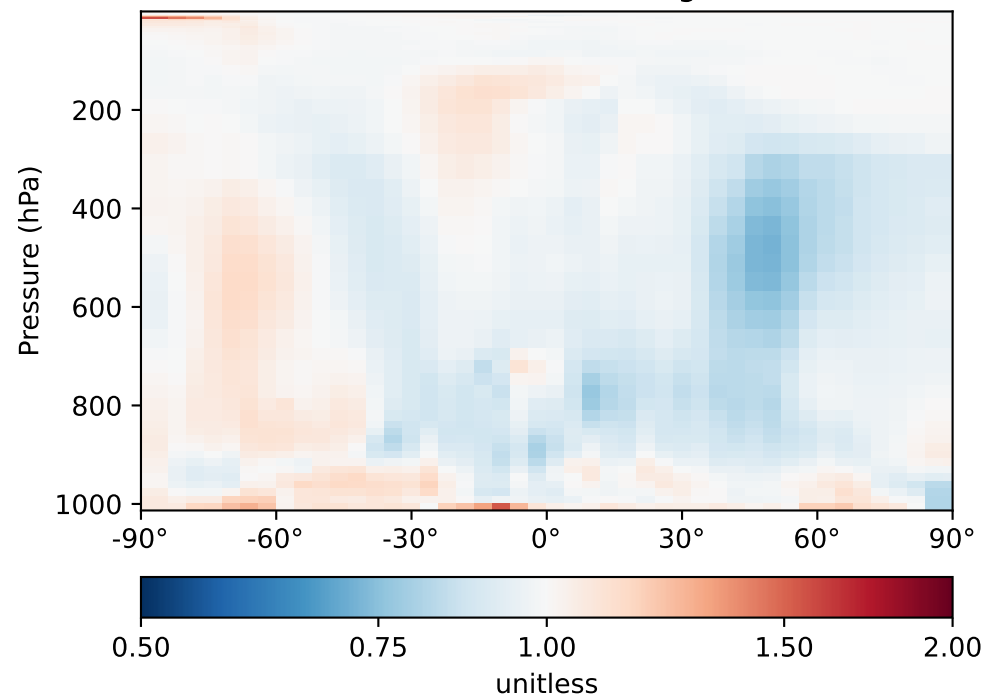
Difference
Dev - Ref, Restricted Range [5%,95%]



Ratio
Dev/Ref, Dynamic Range

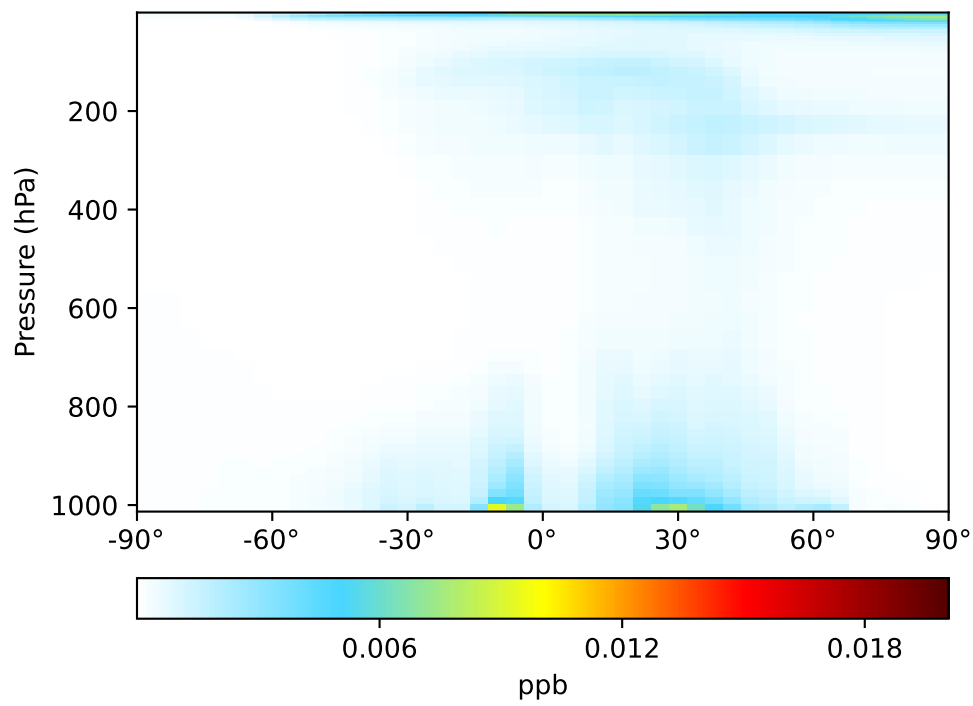


Ratio
Dev/Ref, Fixed Range

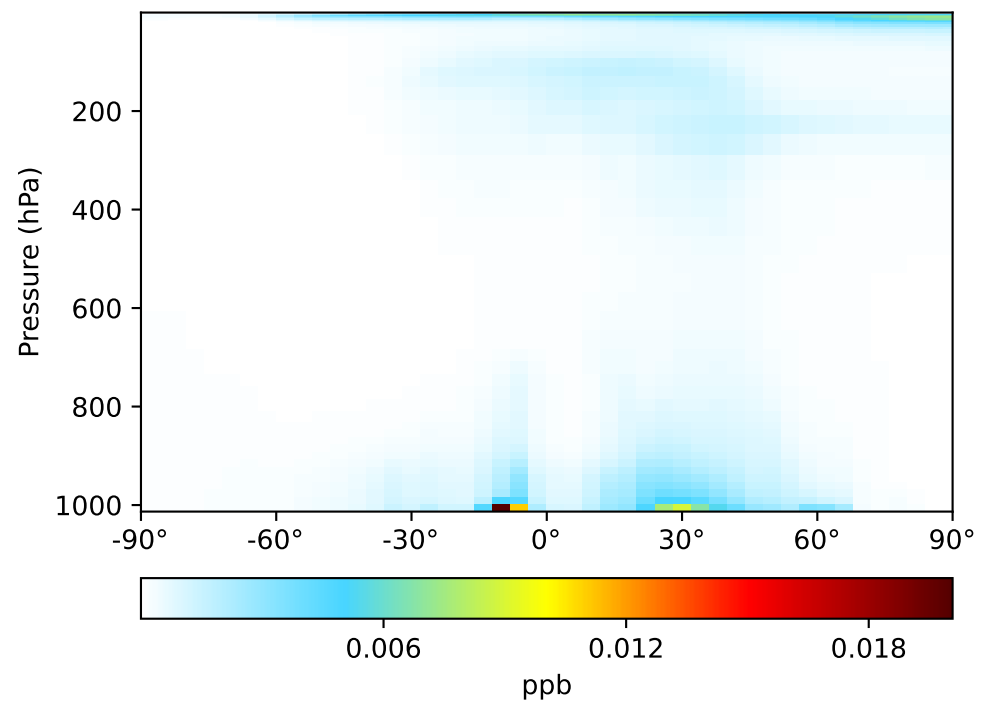


SpeciesConcVV_HNO2, Zonal Mean

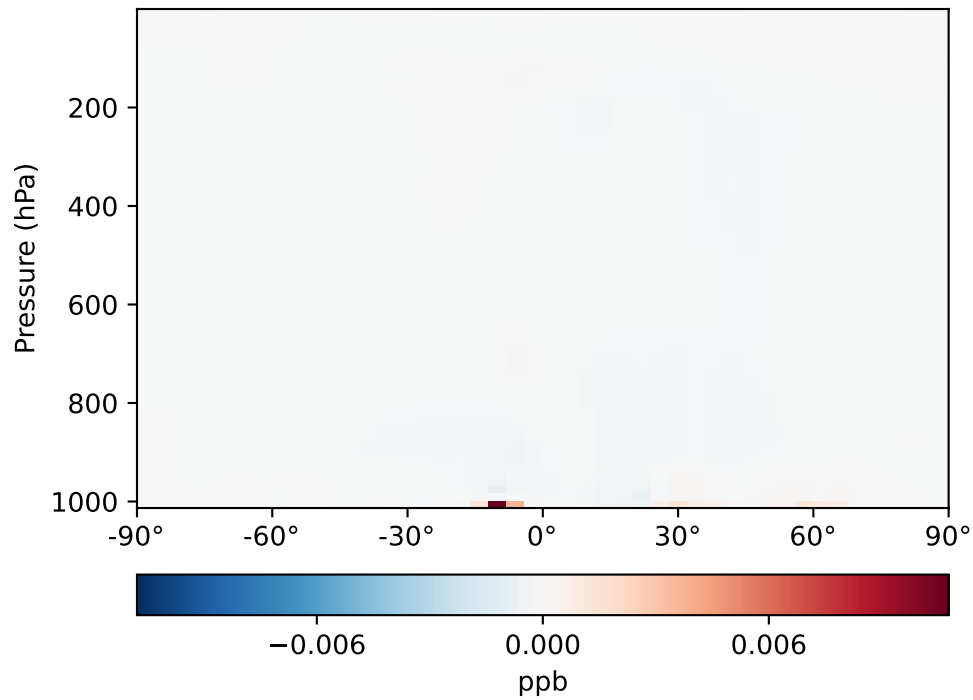
GCC_14.2.0_MERRA2 (Ref)
4.0x5.0



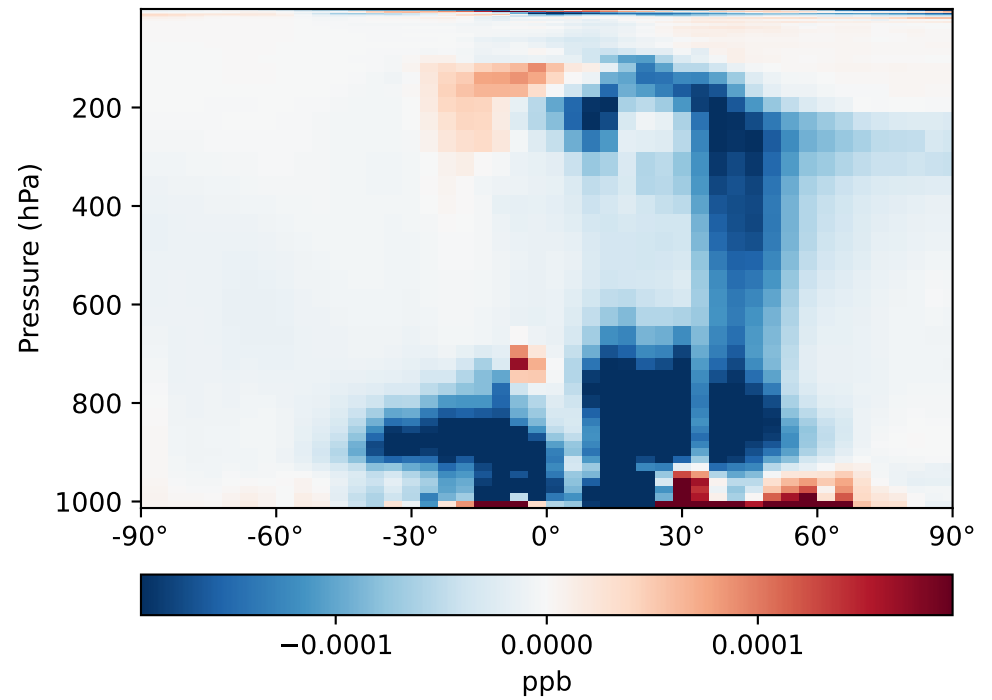
GCC_14.2.0_GEOS-FP (Dev)
4.0x5.0



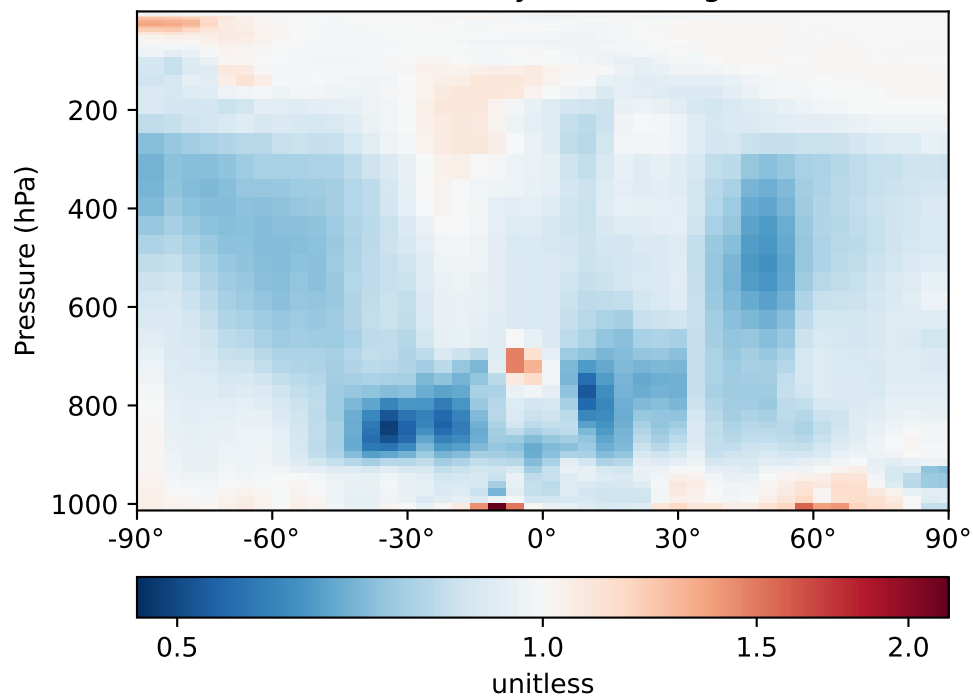
Difference
Dev - Ref, Dynamic Range



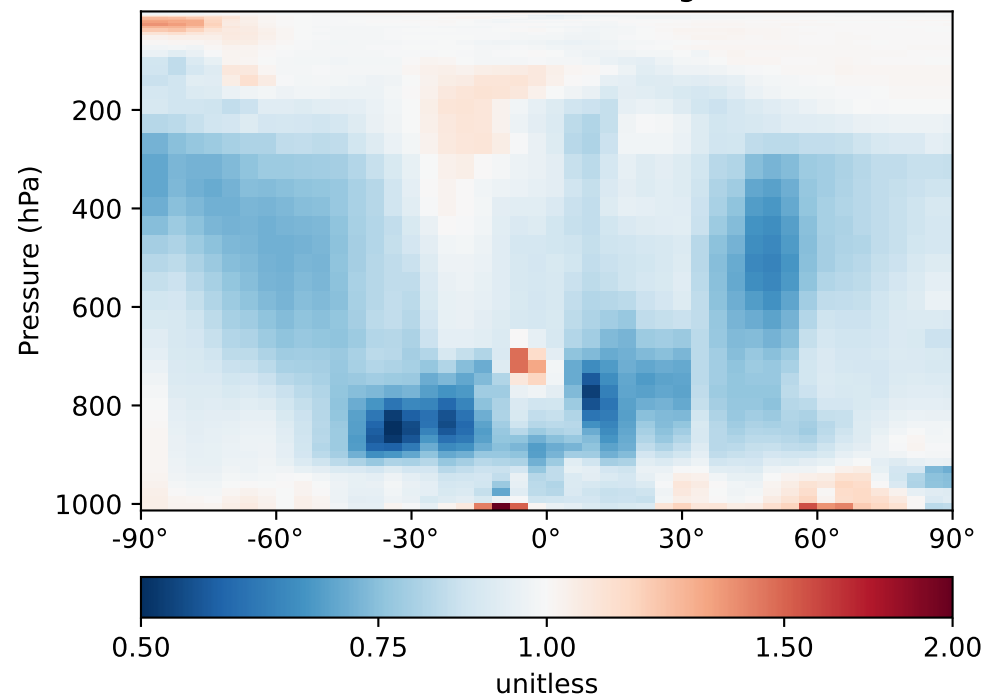
Difference
Dev - Ref, Restricted Range [5%,95%]



Ratio
Dev/Ref, Dynamic Range

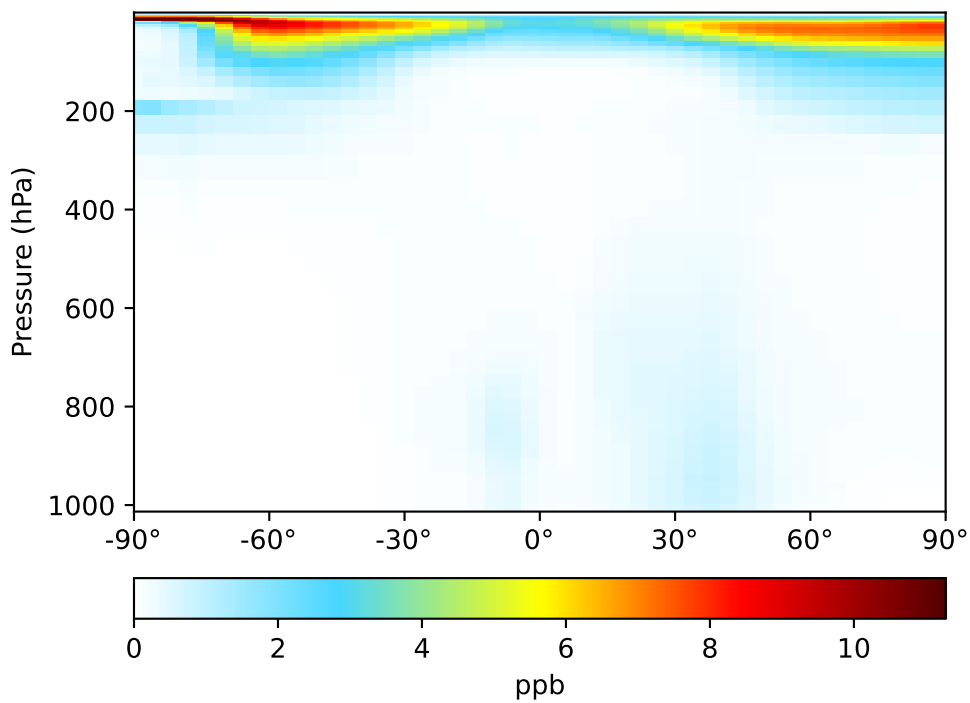


Ratio
Dev/Ref, Fixed Range

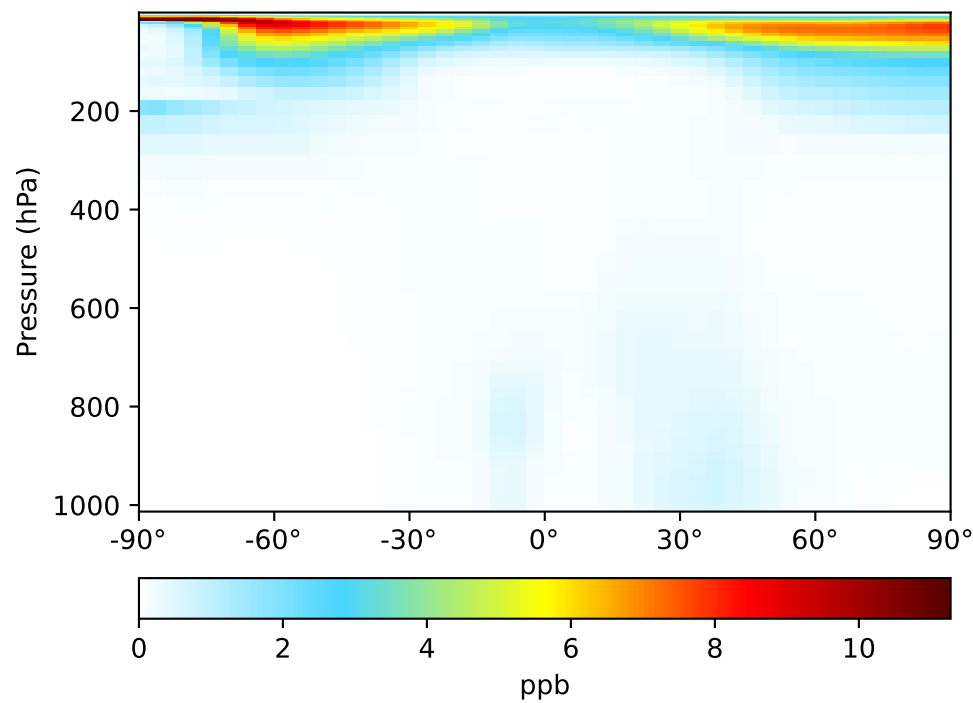


SpeciesConcVV_HNO3, Zonal Mean

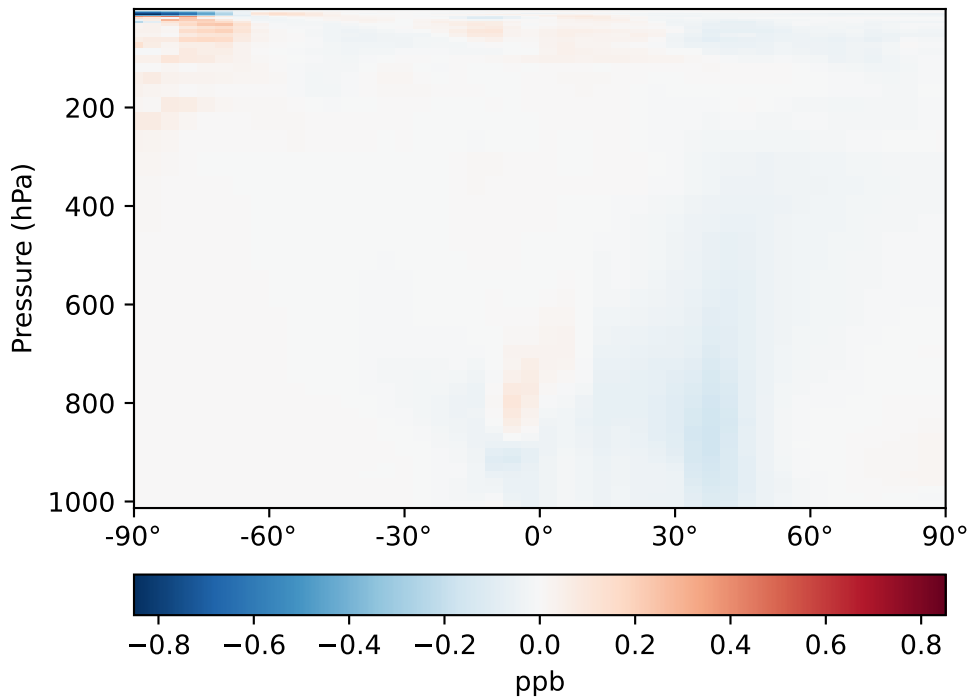
GCC_14.2.0_MERRA2 (Ref)
4.0x5.0



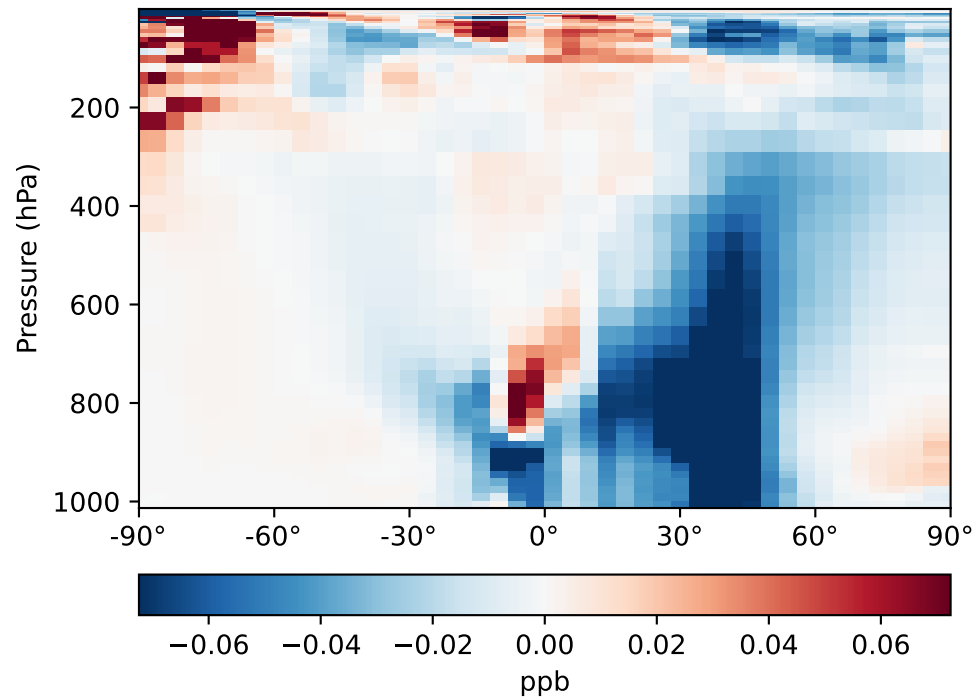
GCC_14.2.0_GEOS-FP (Dev)
4.0x5.0



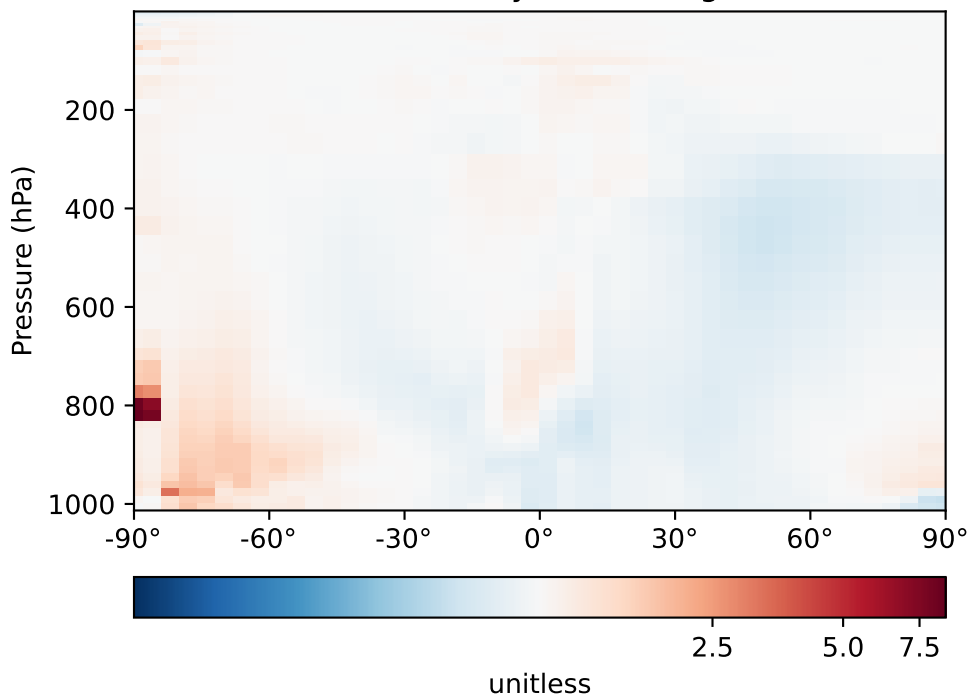
Difference
Dev - Ref, Dynamic Range



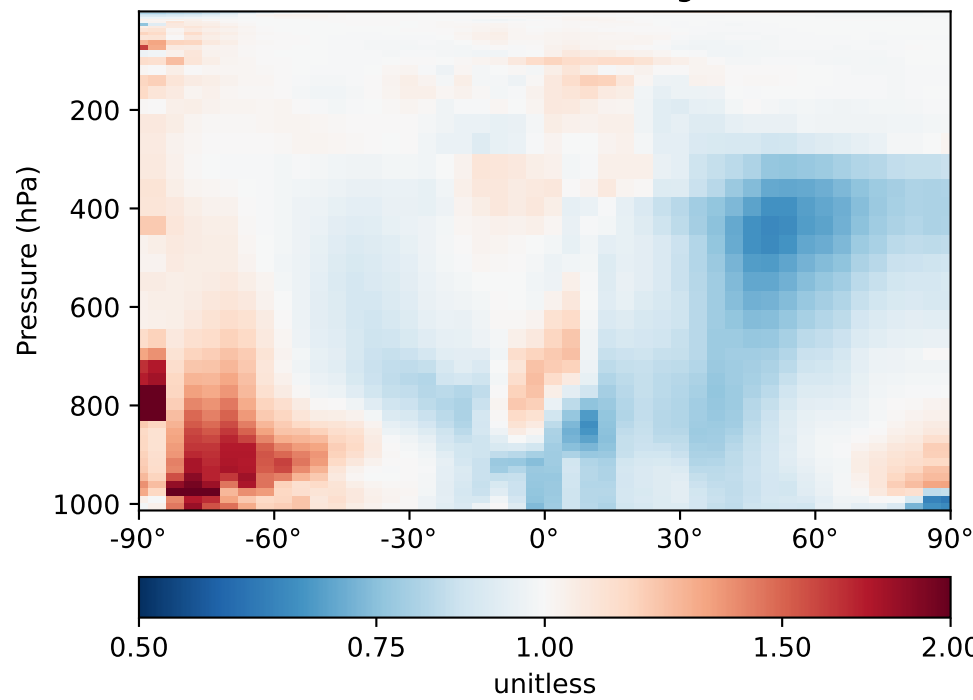
Difference
Dev - Ref, Restricted Range [5%,95%]



Ratio
Dev/Ref, Dynamic Range

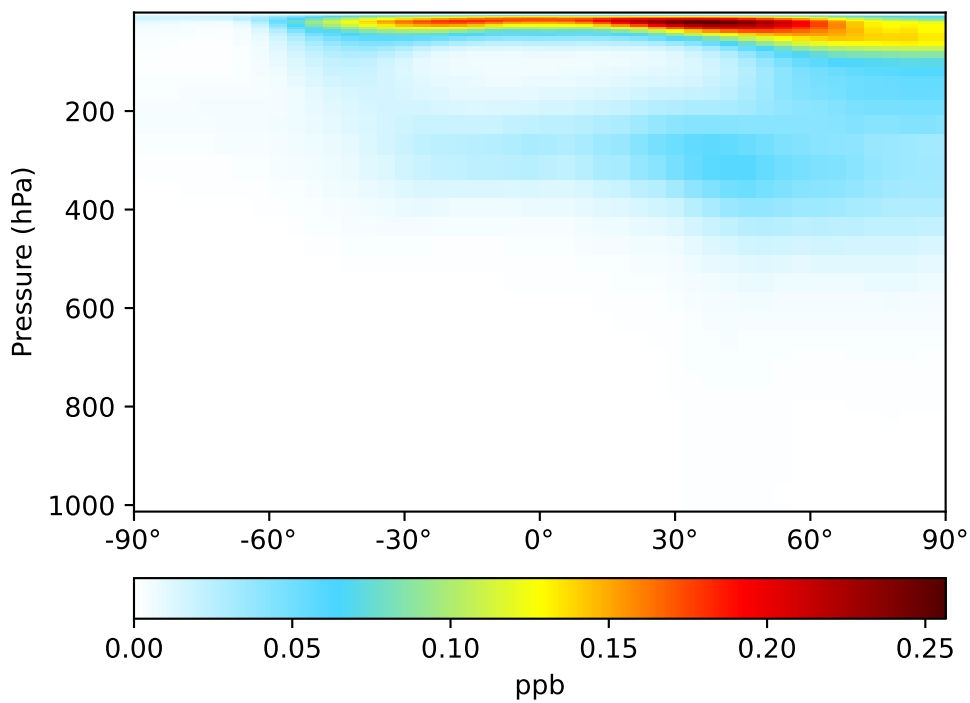


Ratio
Dev/Ref, Fixed Range

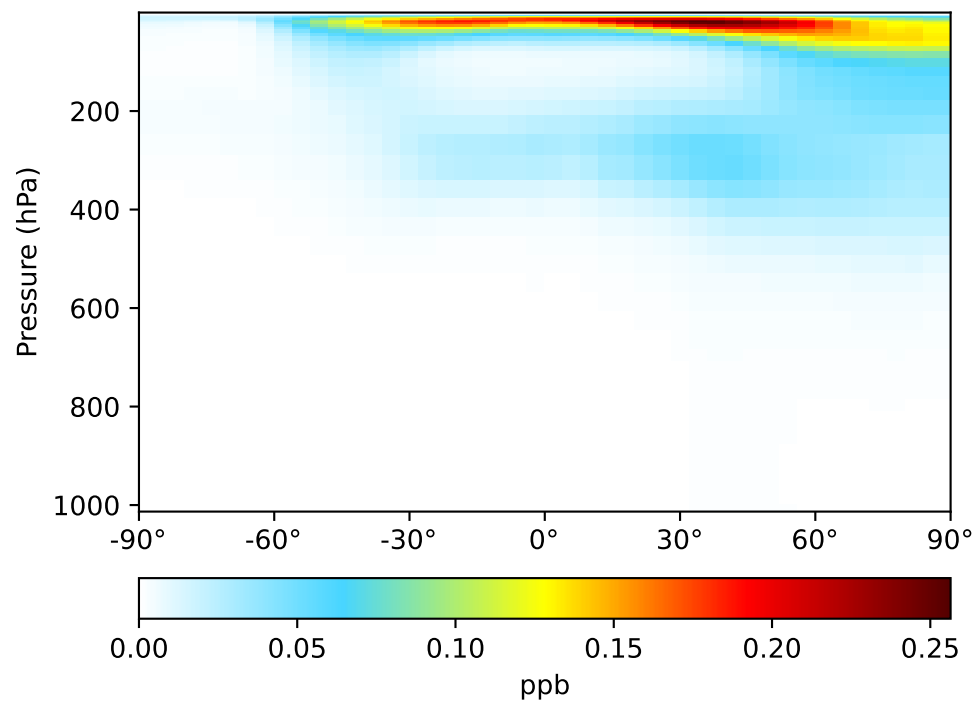


SpeciesConcVV_HNO4, Zonal Mean

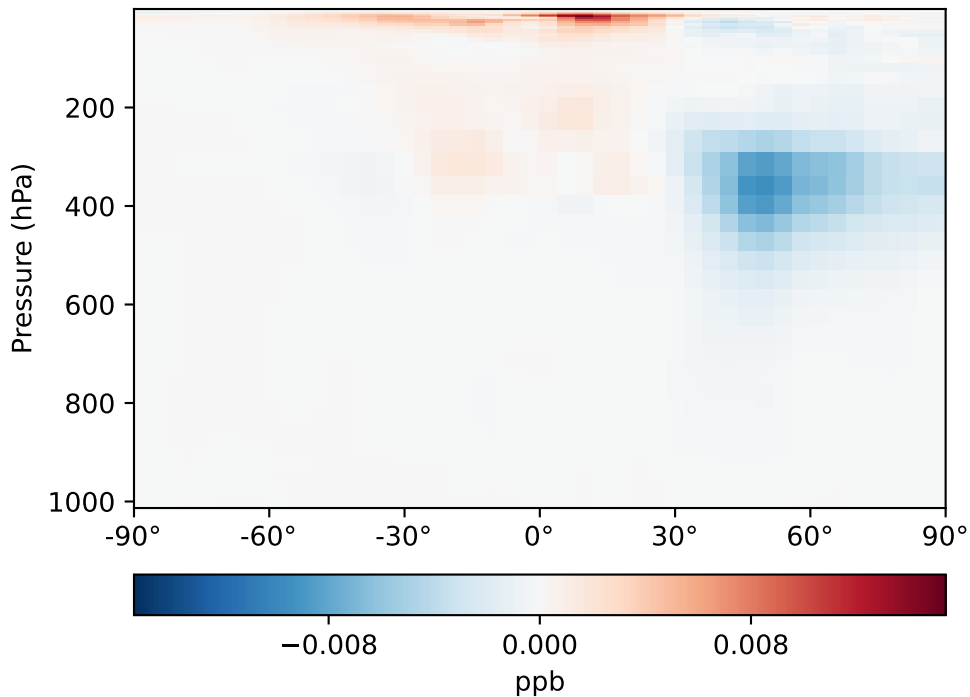
GCC_14.2.0_MERRA2 (Ref)
4.0x5.0



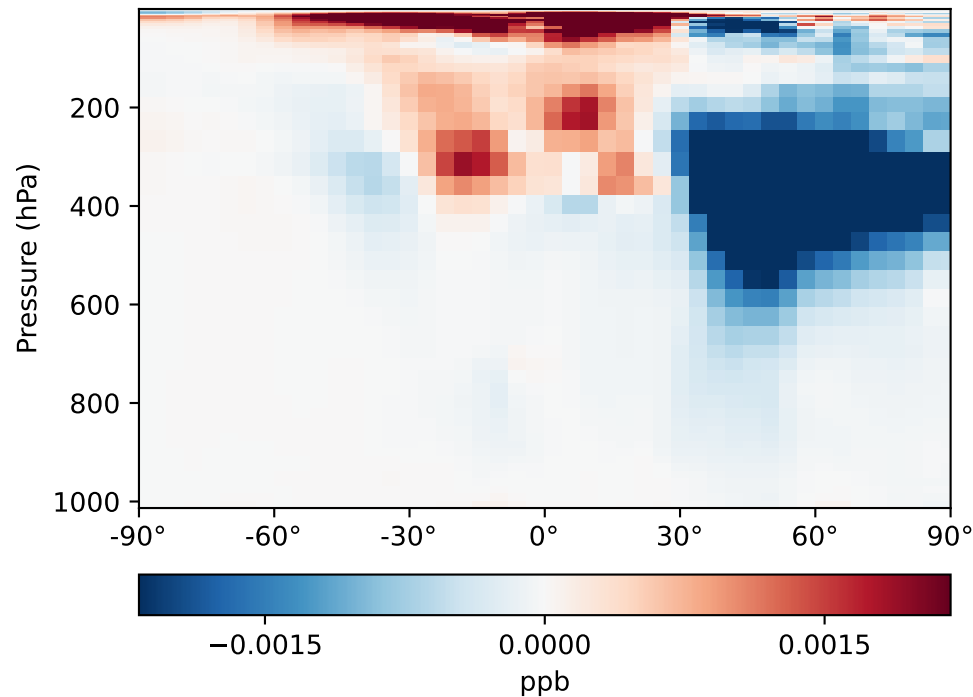
GCC_14.2.0_GEOS-FP (Dev)
4.0x5.0



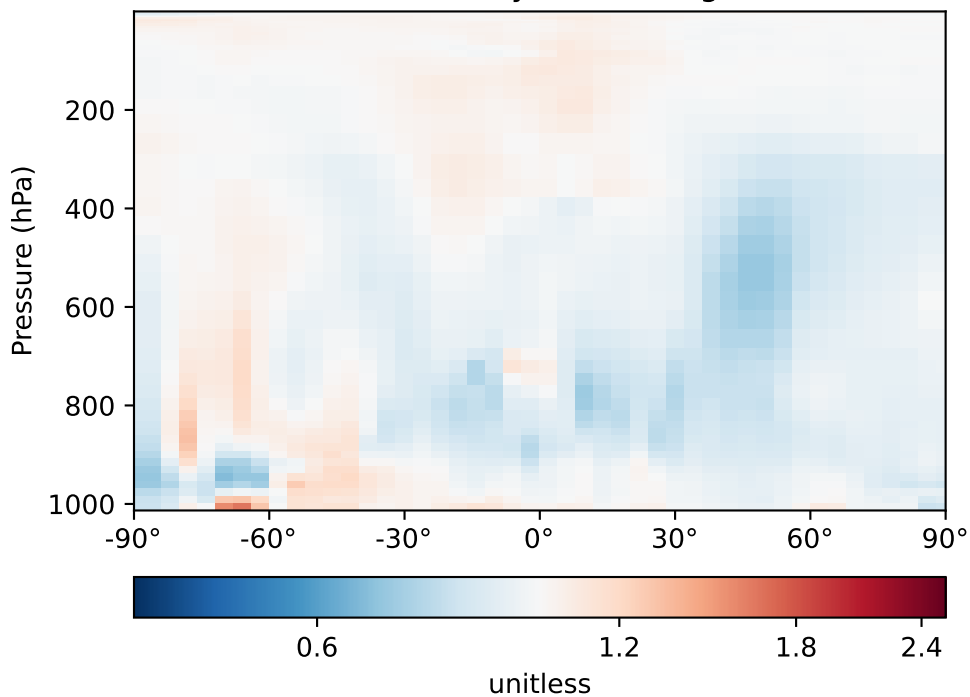
Difference
Dev - Ref, Dynamic Range



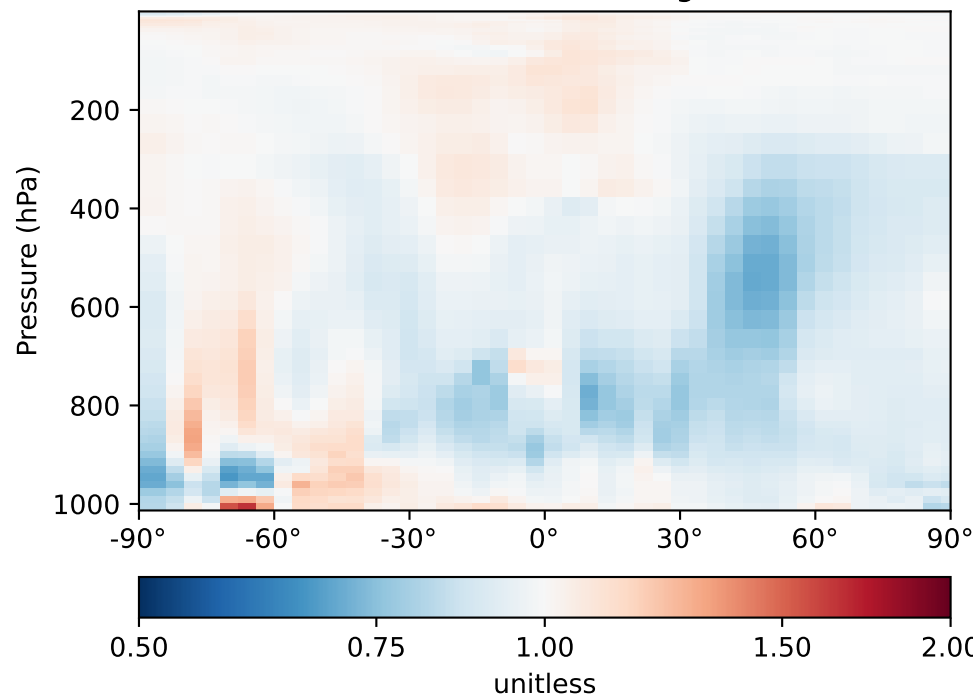
Difference
Dev - Ref, Restricted Range [5%,95%]



Ratio
Dev/Ref, Dynamic Range

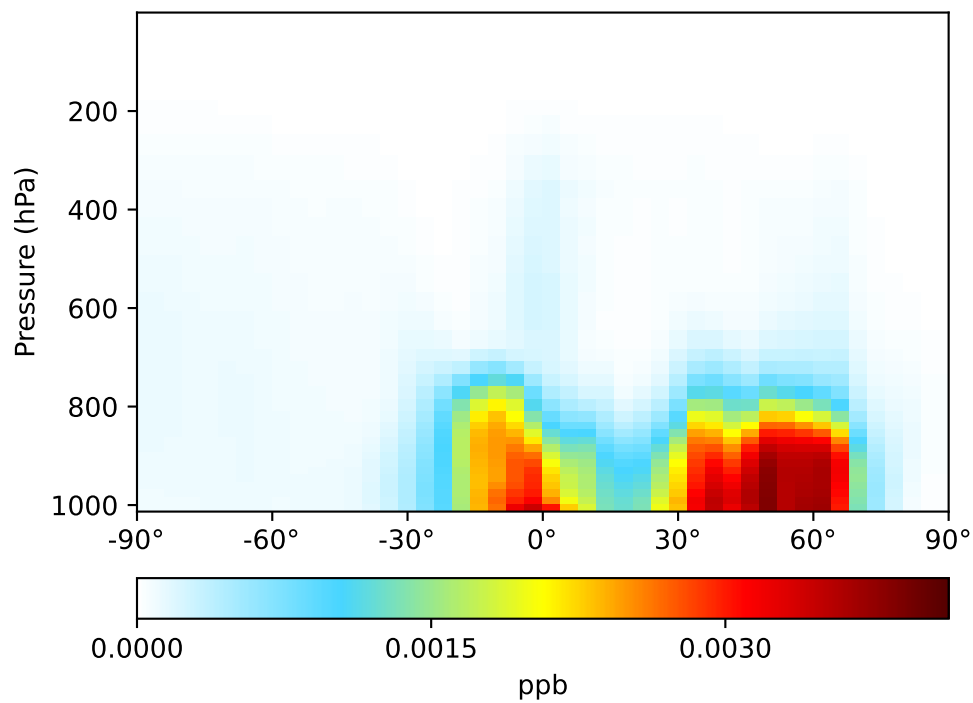


Ratio
Dev/Ref, Fixed Range

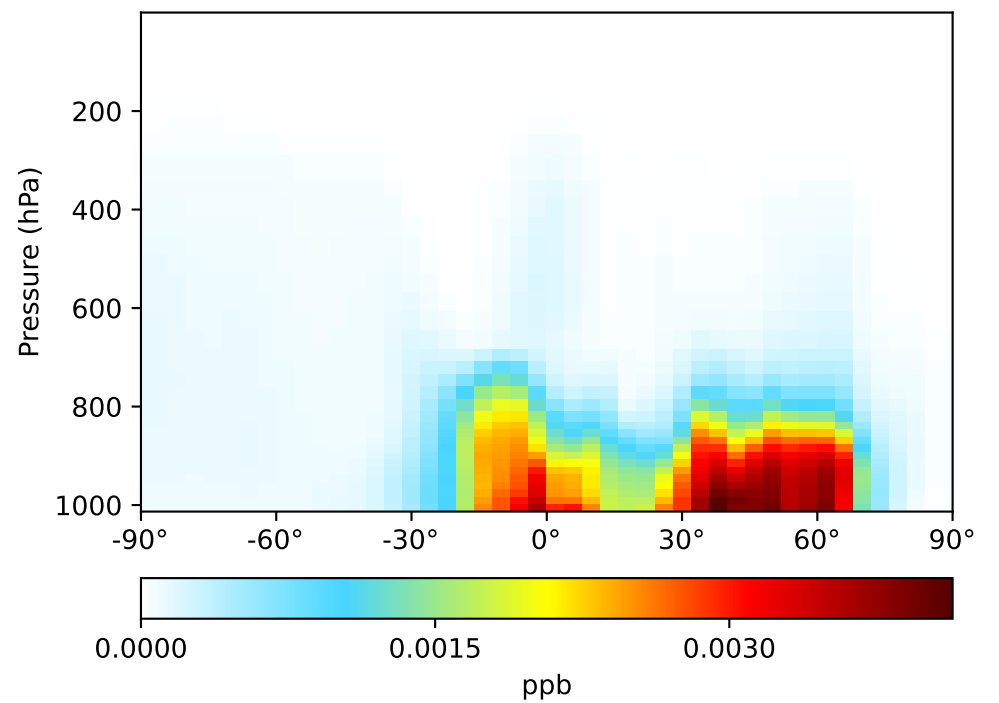


SpeciesConcVV_MPAN, Zonal Mean

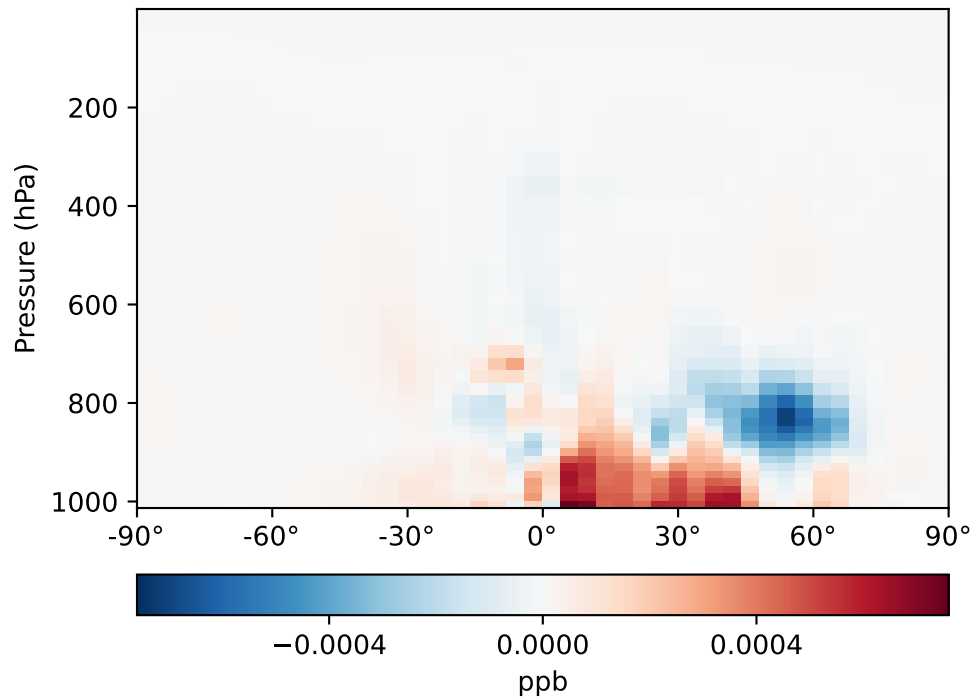
GCC_14.2.0_MERRA2 (Ref)
4.0x5.0



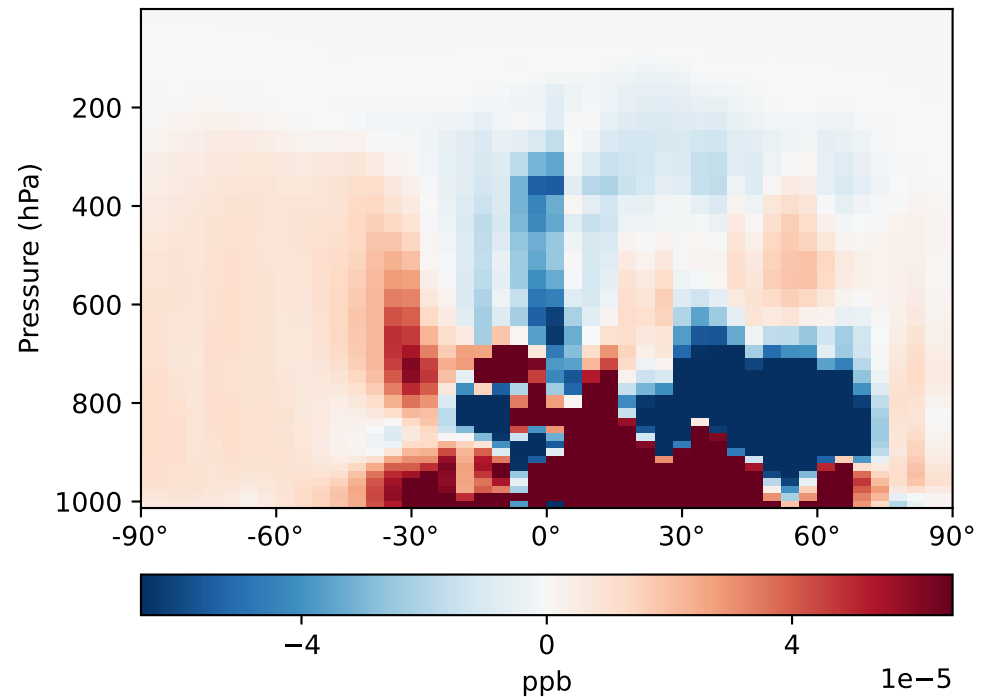
GCC_14.2.0_GEOS-FP (Dev)
4.0x5.0



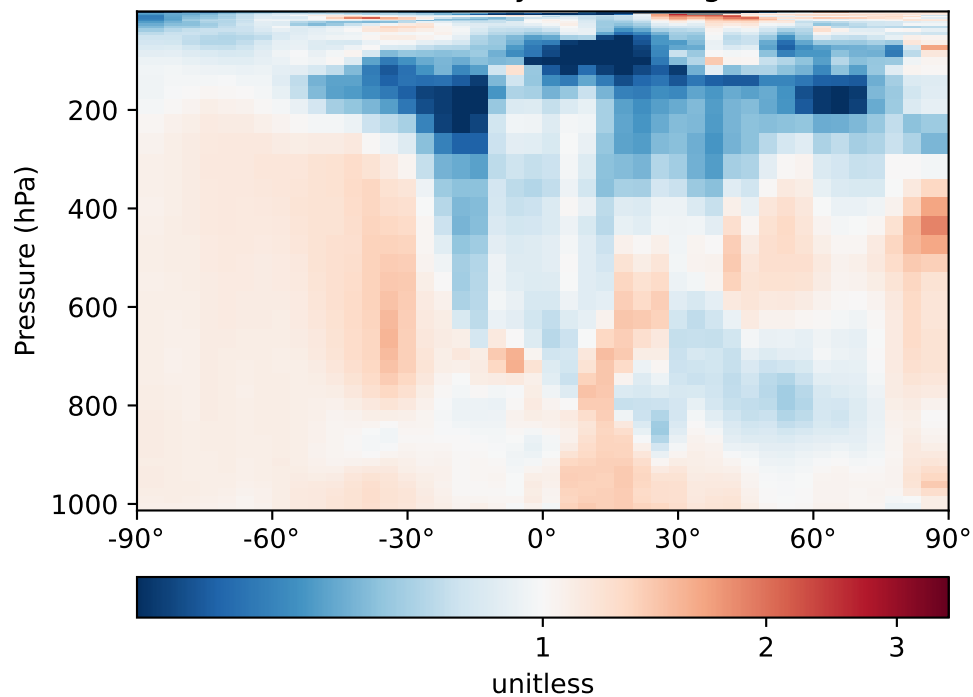
Difference
Dev - Ref, Dynamic Range



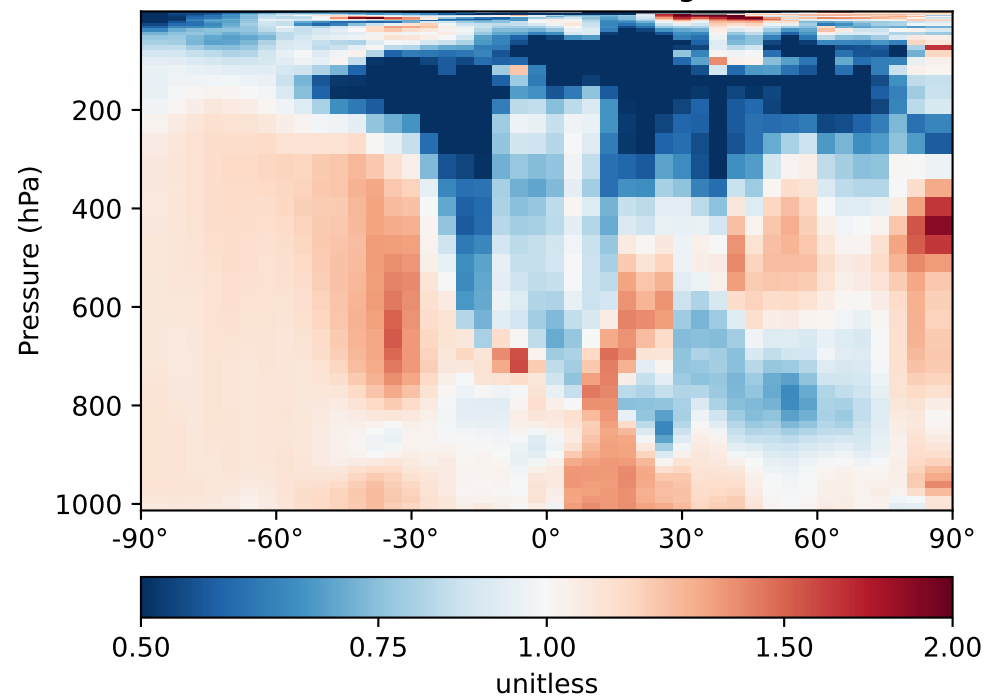
Difference
Dev - Ref, Restricted Range [5%,95%]



Ratio
Dev/Ref, Dynamic Range

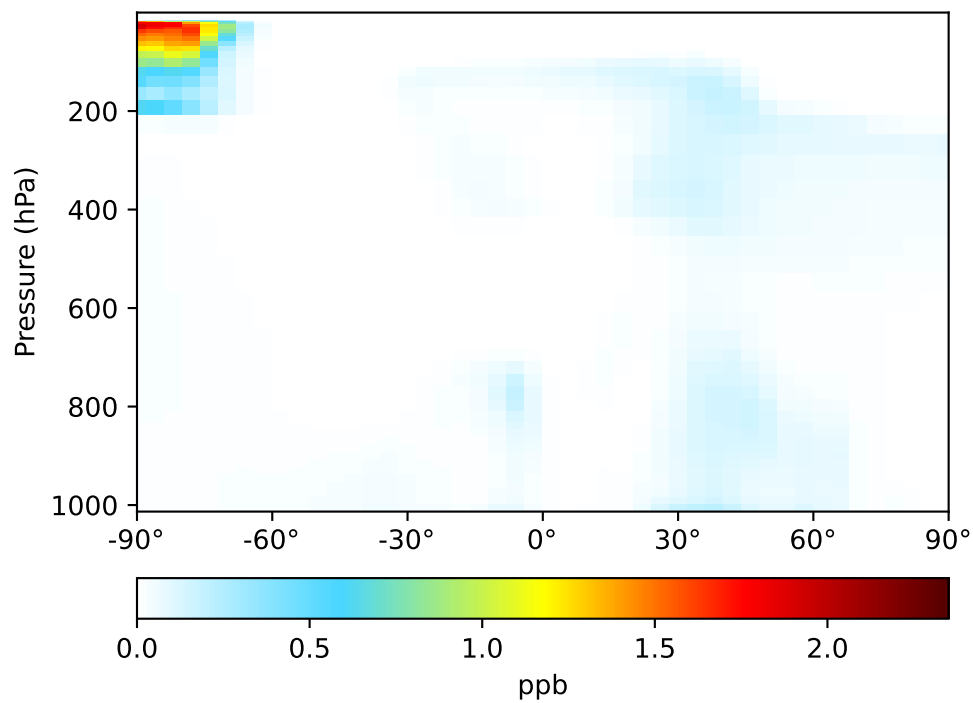


Ratio
Dev/Ref, Fixed Range

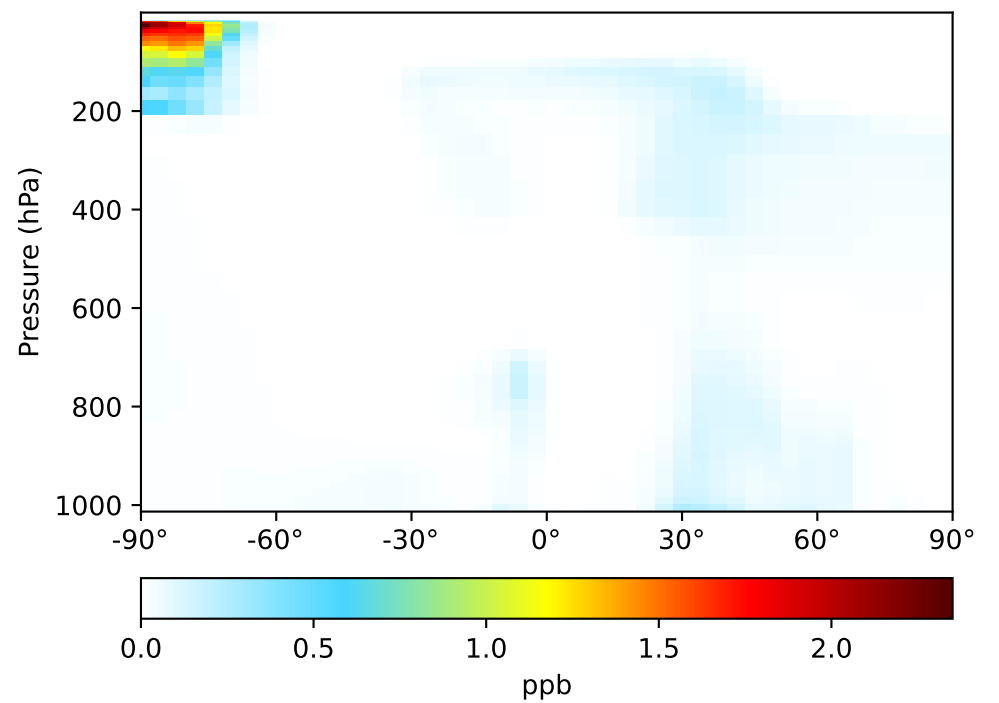


SpeciesConcVV_NIT, Zonal Mean

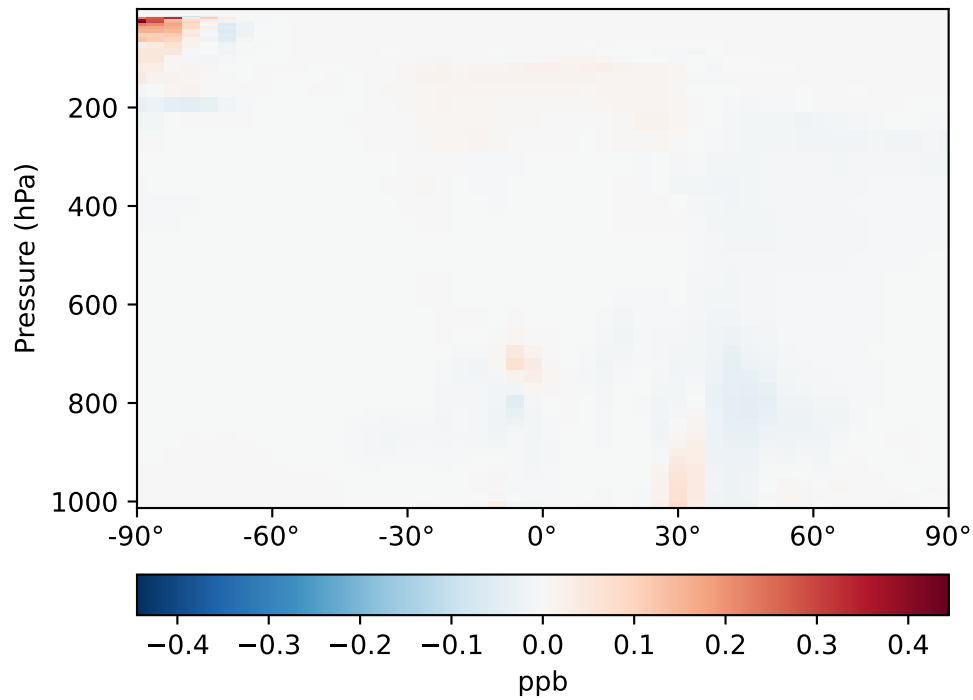
GCC_14.2.0_MERRA2 (Ref)
4.0x5.0



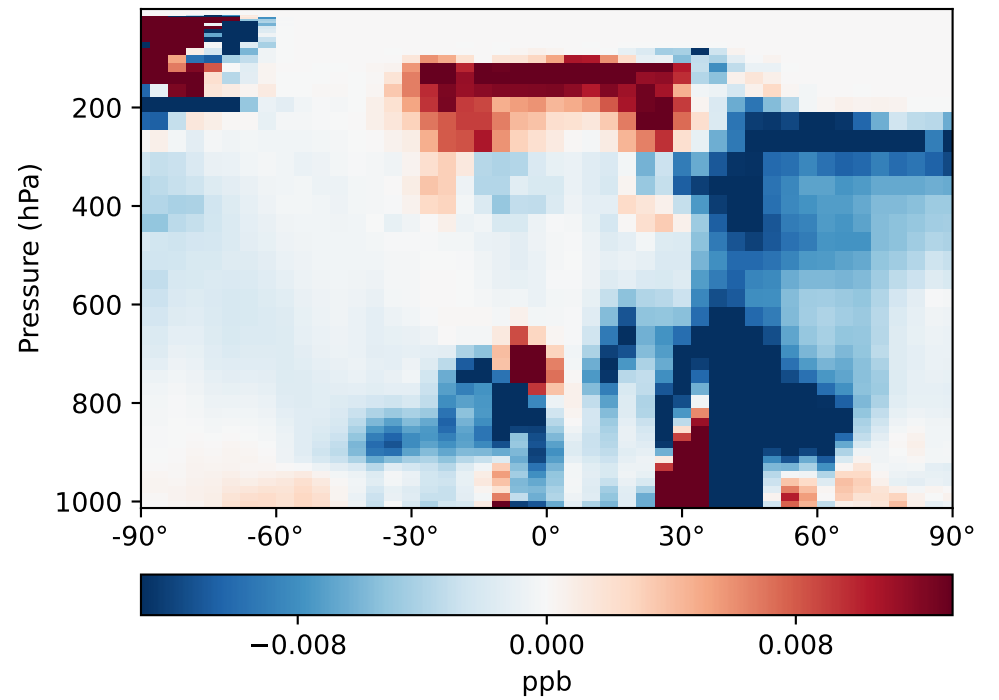
GCC_14.2.0_GEOS-FP (Dev)
4.0x5.0



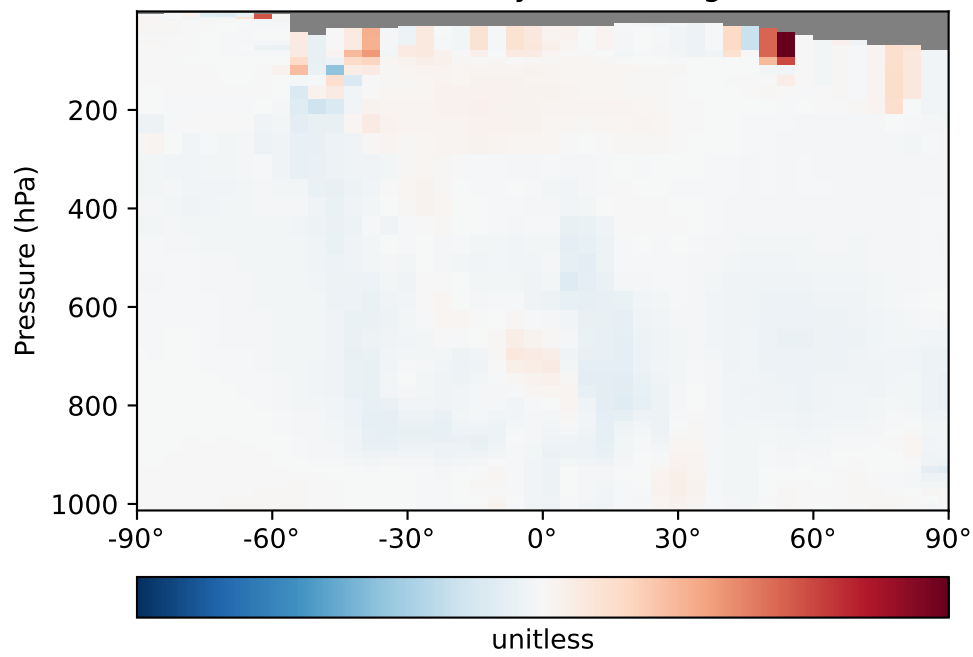
Difference
Dev - Ref, Dynamic Range



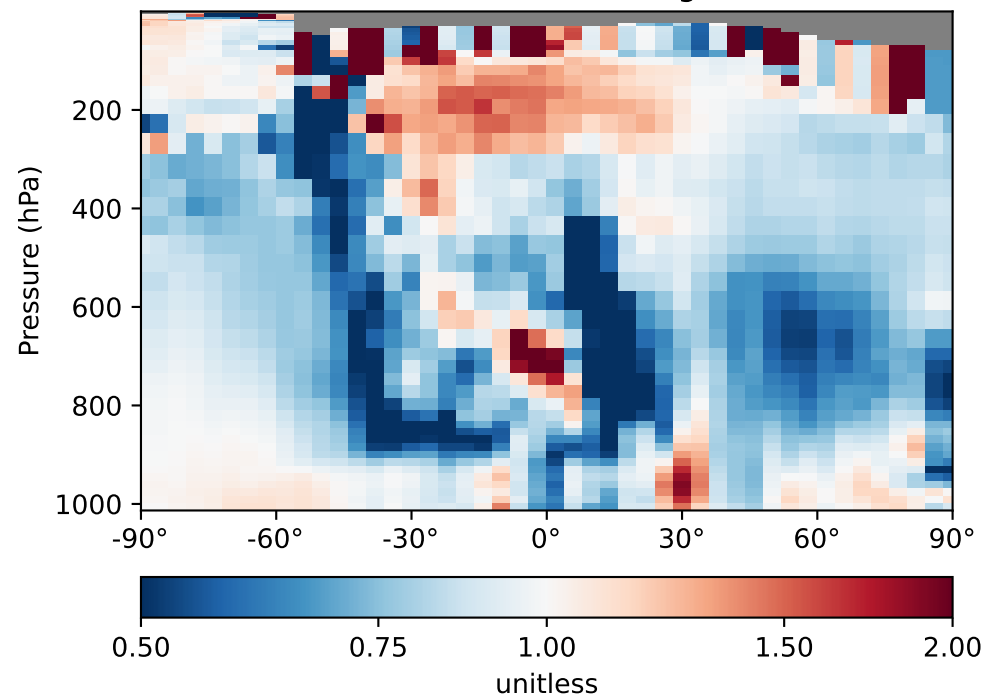
Difference
Dev - Ref, Restricted Range [5%,95%]



Ratio
Dev/Ref, Dynamic Range

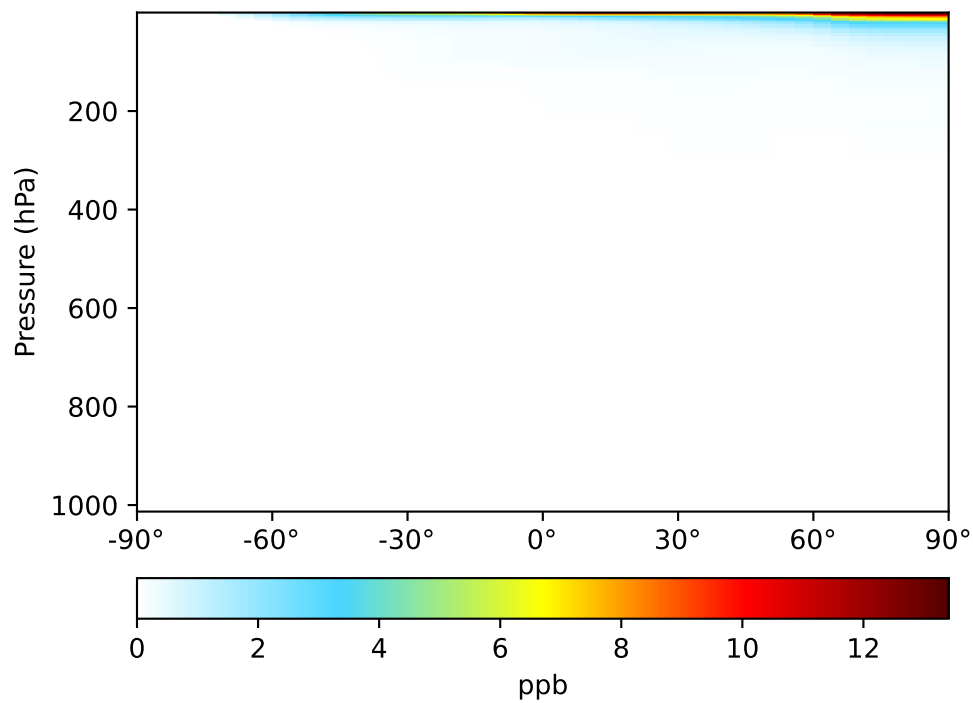


Ratio
Dev/Ref, Fixed Range

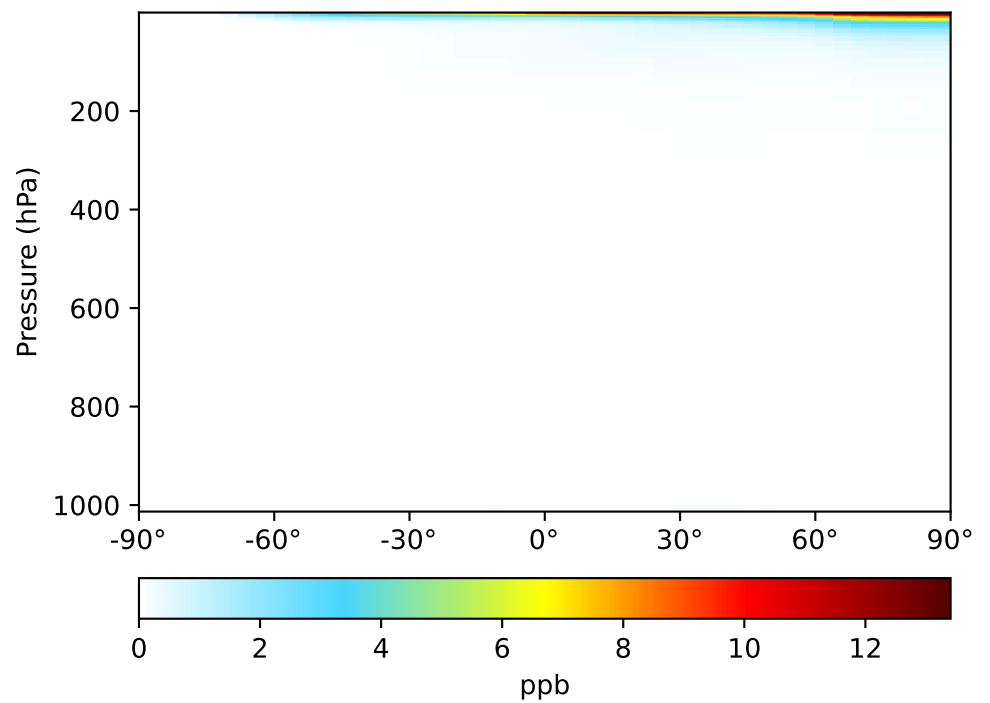


SpeciesConcVV_NO, Zonal Mean

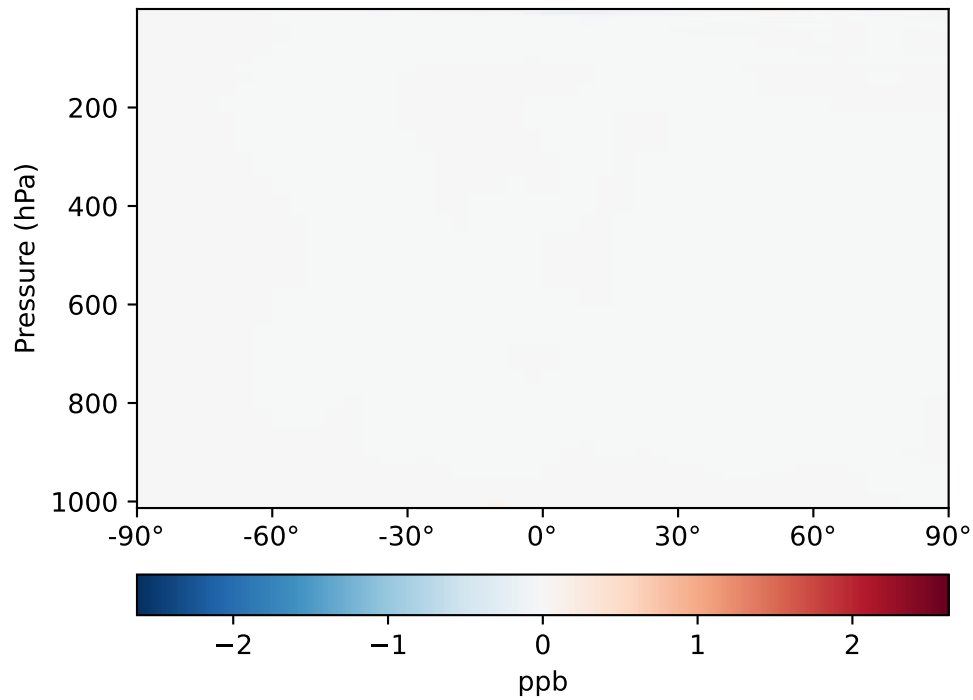
GCC_14.2.0_MERRA2 (Ref)
4.0x5.0



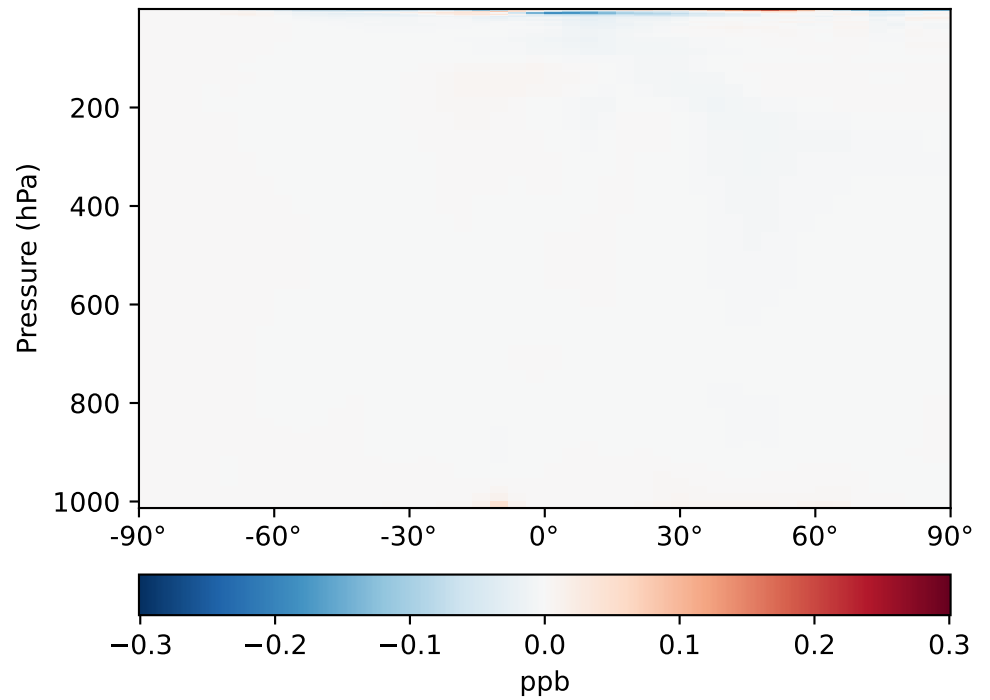
GCC_14.2.0_GEOS-FP (Dev)
4.0x5.0



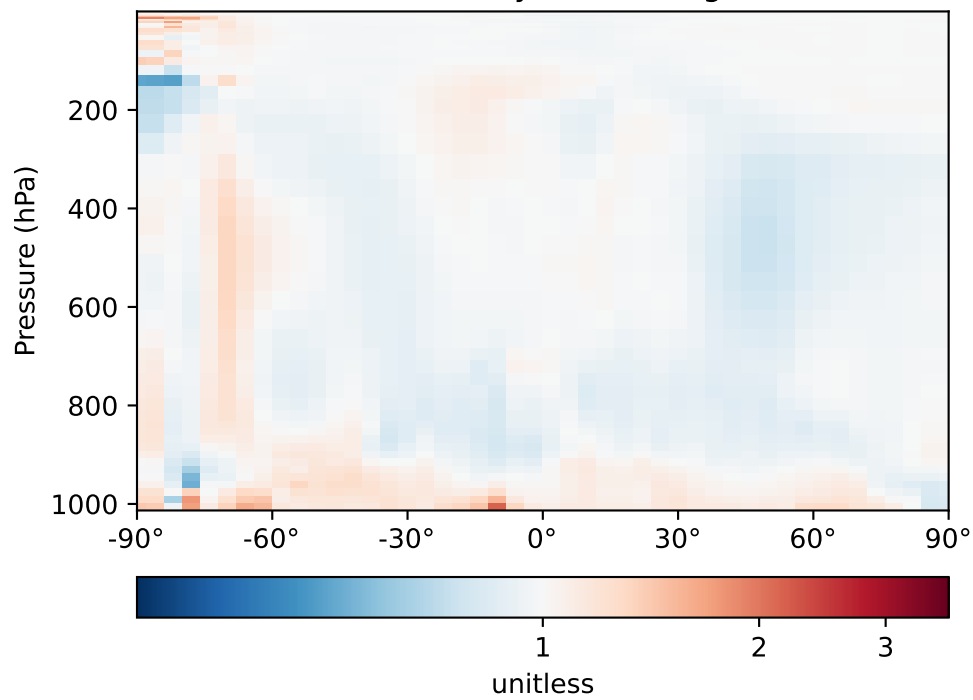
Difference
Dev - Ref, Dynamic Range



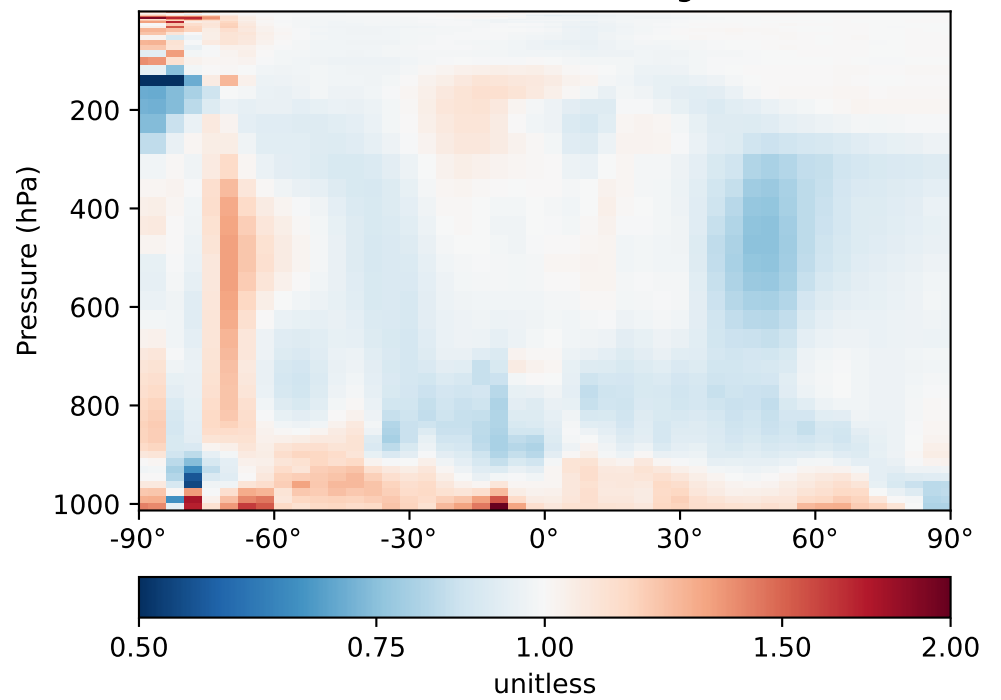
Difference
Dev - Ref, Restricted Range [5%,95%]



Ratio
Dev/Ref, Dynamic Range

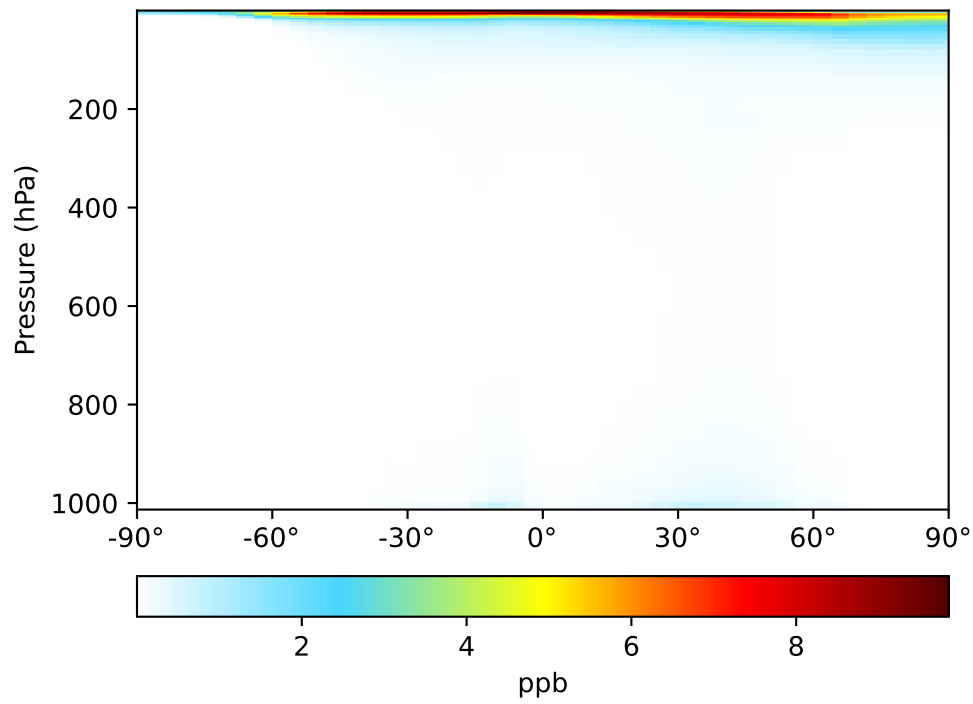


Ratio
Dev/Ref, Fixed Range

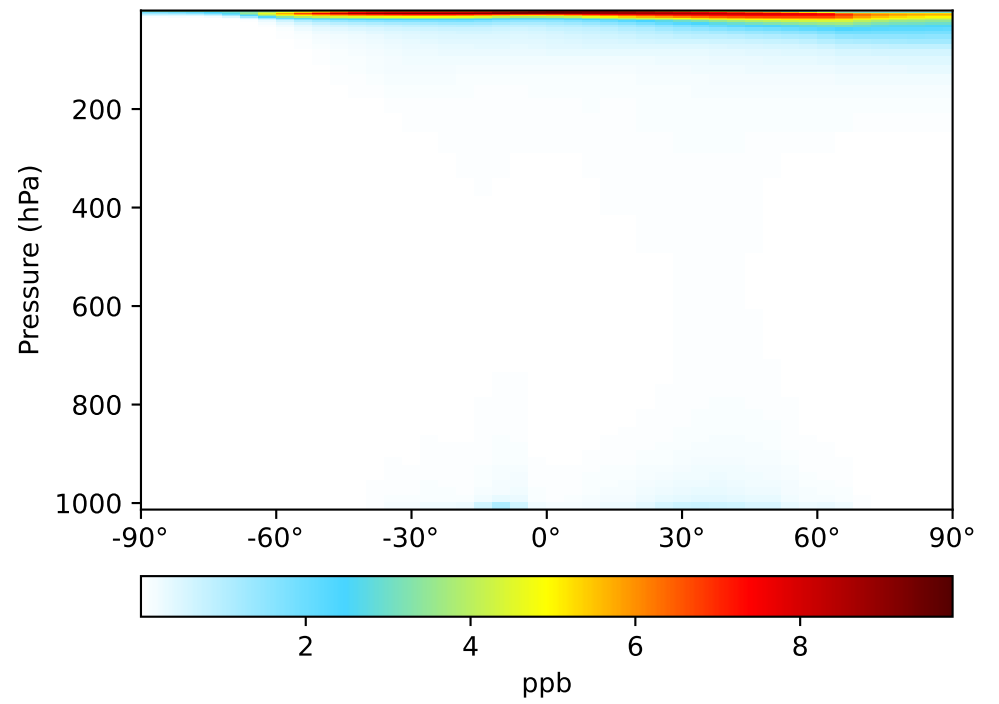


SpeciesConcVV_NO2, Zonal Mean

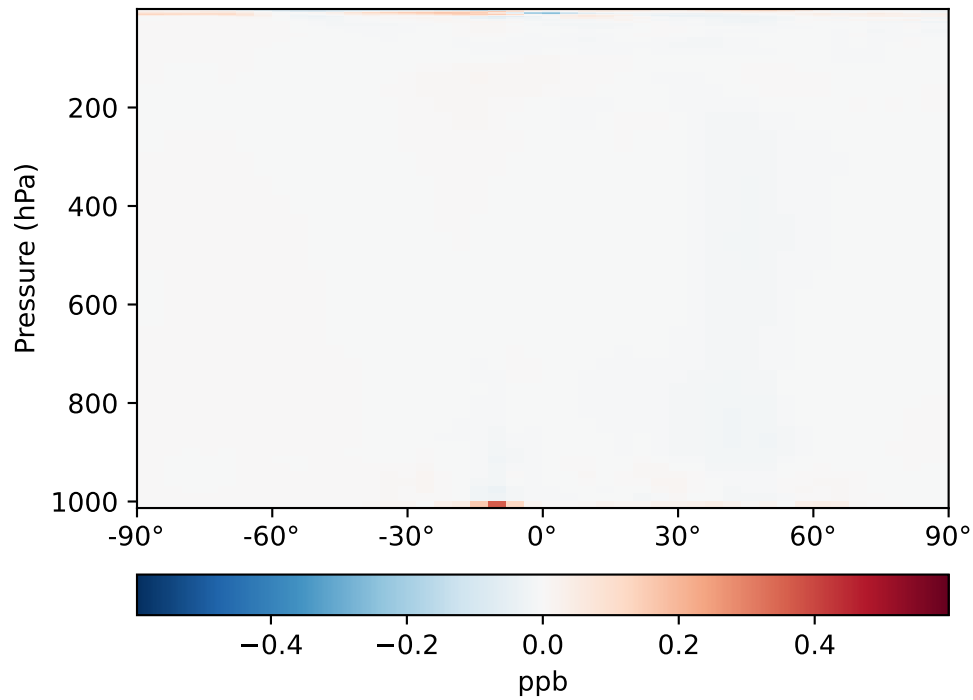
GCC_14.2.0_MERRA2 (Ref)
4.0x5.0



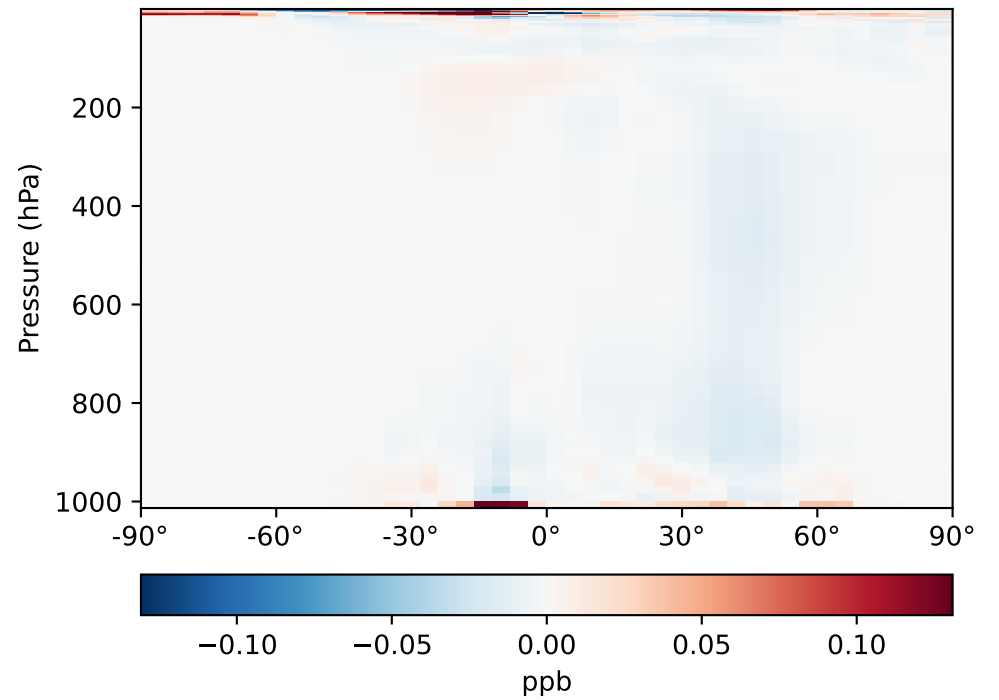
GCC_14.2.0_GEOS-FP (Dev)
4.0x5.0



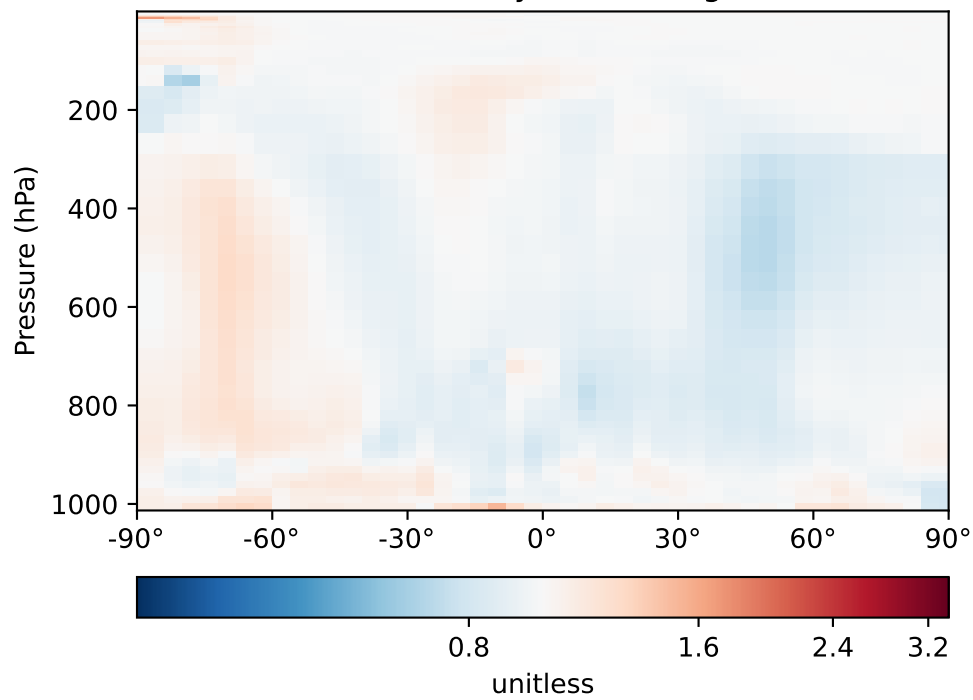
Difference
Dev - Ref, Dynamic Range



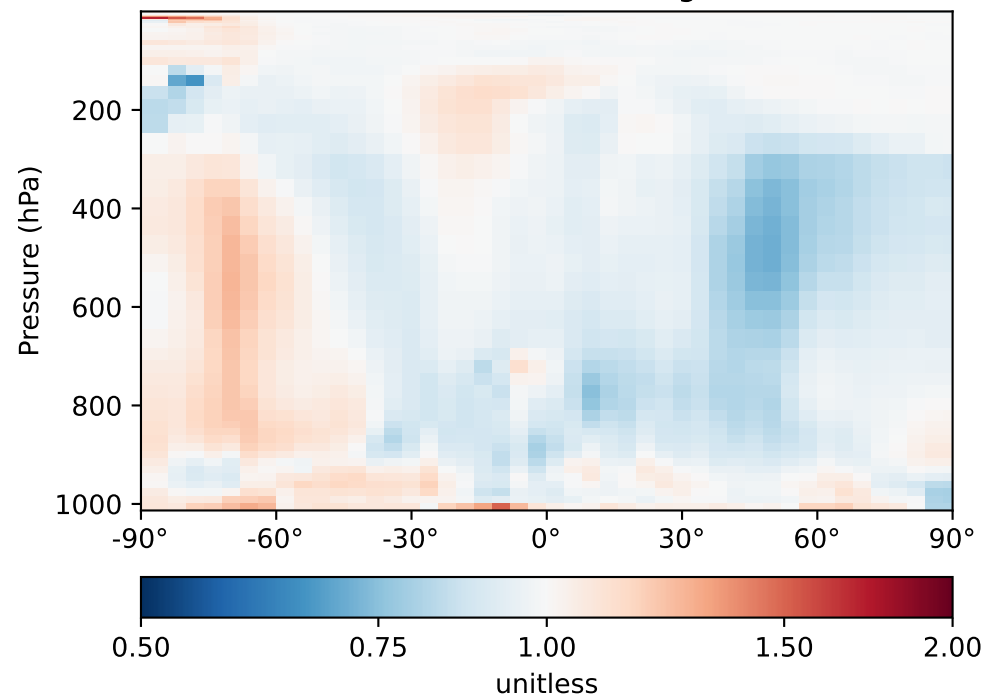
Difference
Dev - Ref, Restricted Range [5%,95%]



Ratio
Dev/Ref, Dynamic Range

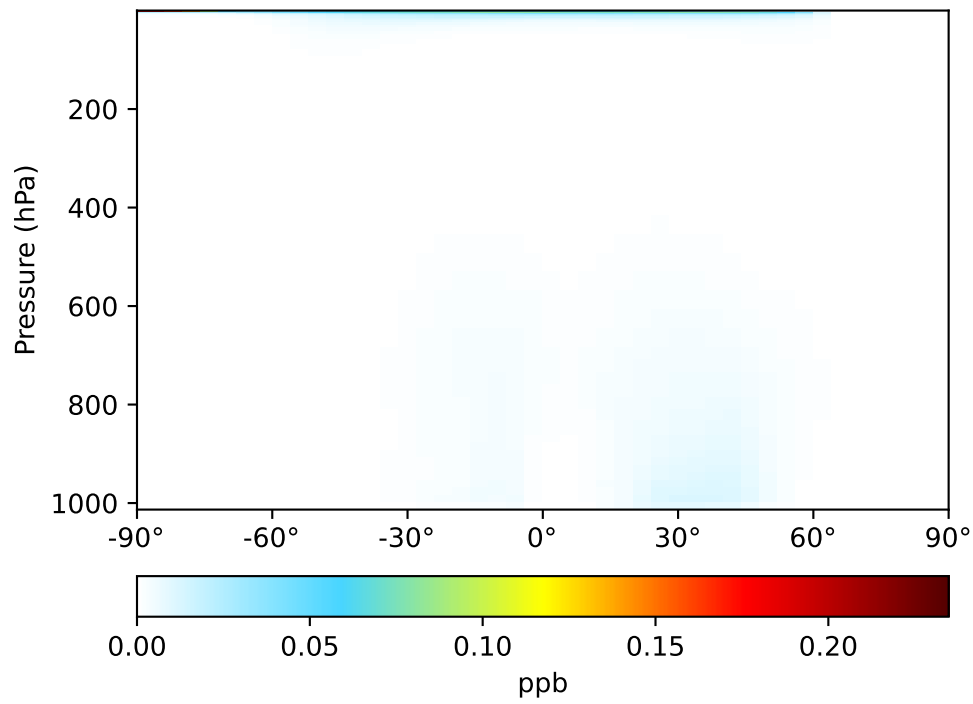


Ratio
Dev/Ref, Fixed Range

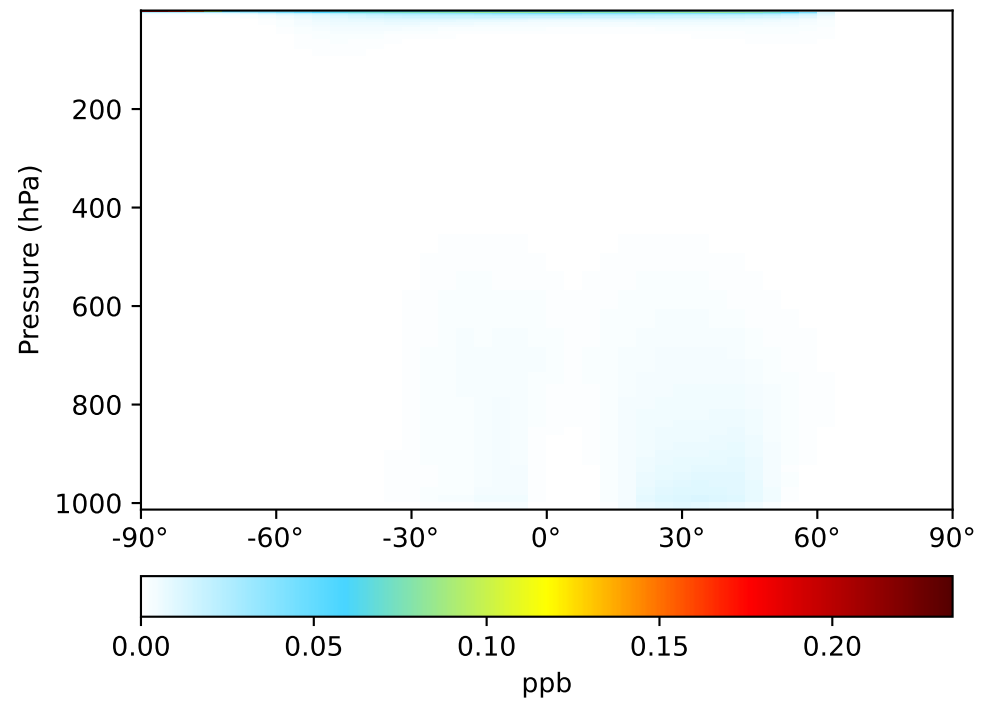


SpeciesConcVV_NO3, Zonal Mean

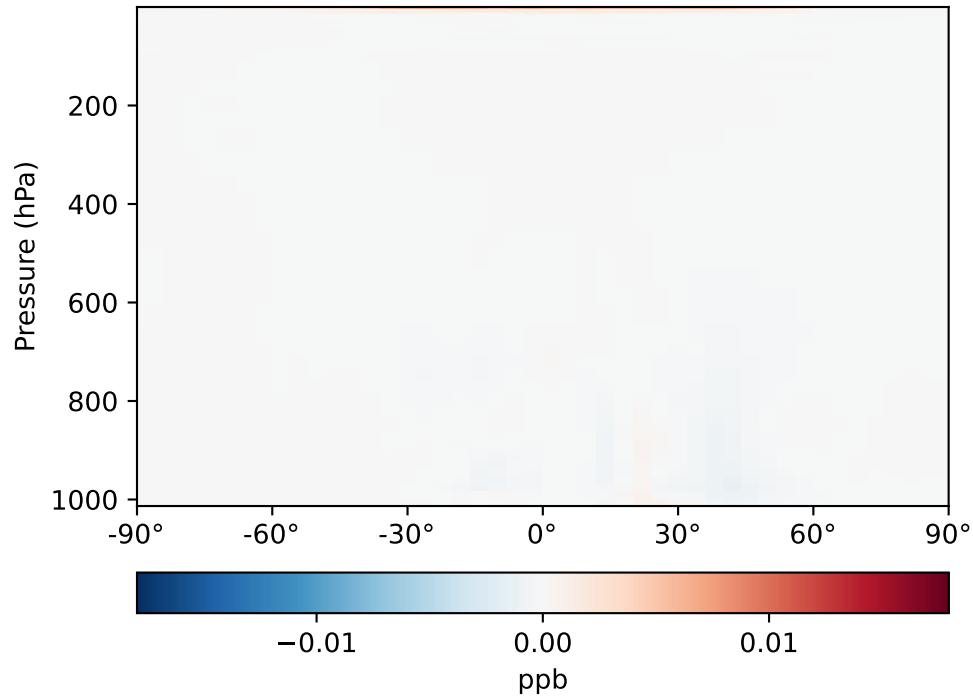
GCC_14.2.0_MERRA2 (Ref)
4.0x5.0



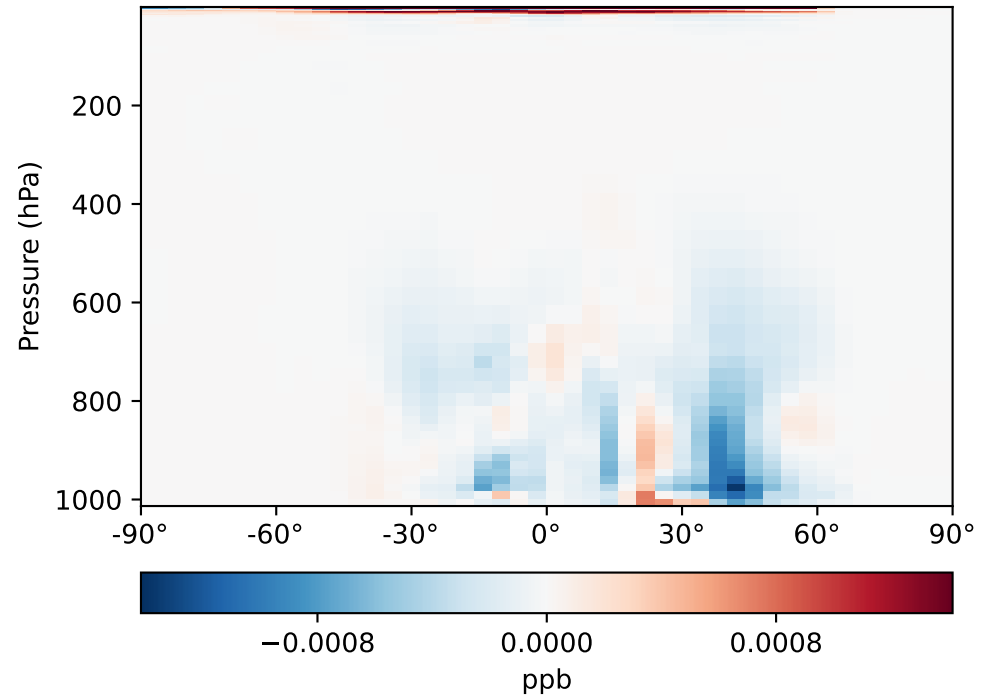
GCC_14.2.0_GEOS-FP (Dev)
4.0x5.0



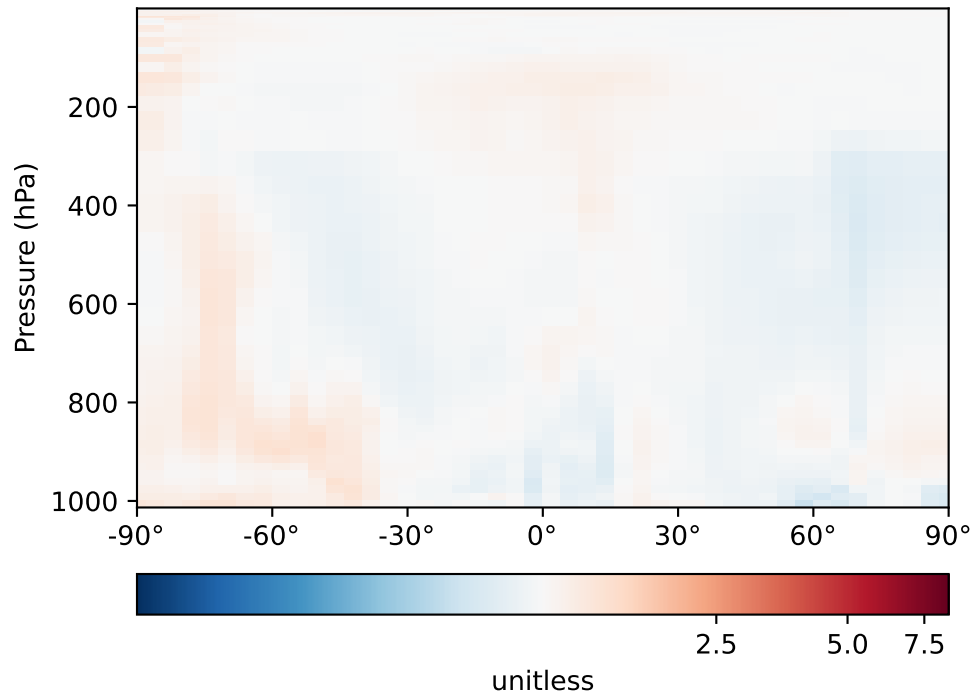
Difference
Dev - Ref, Dynamic Range



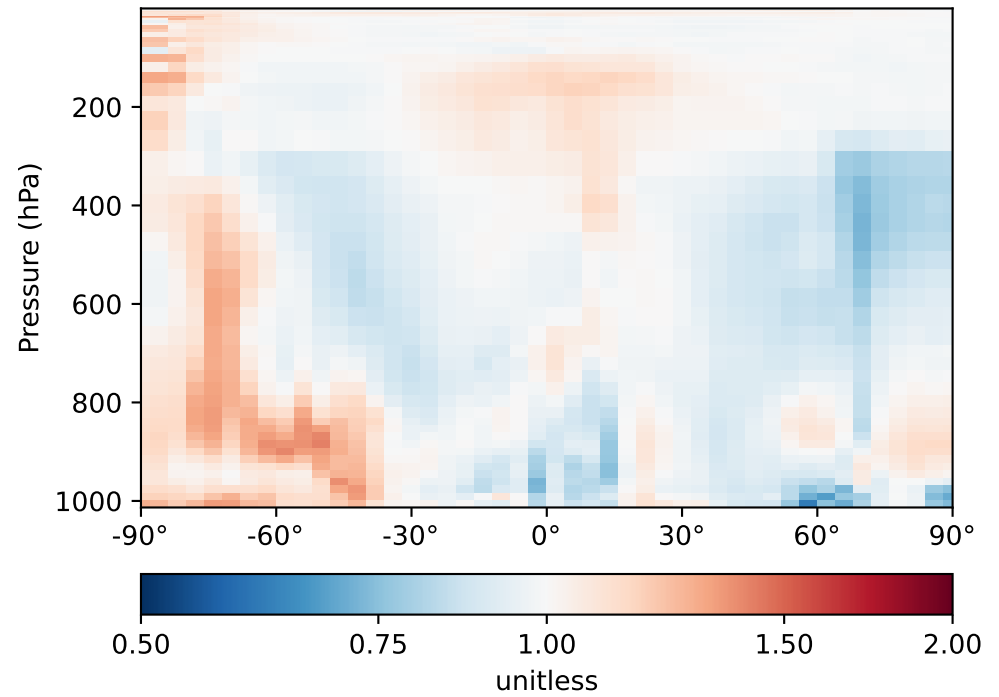
Difference
Dev - Ref, Restricted Range [5%,95%]



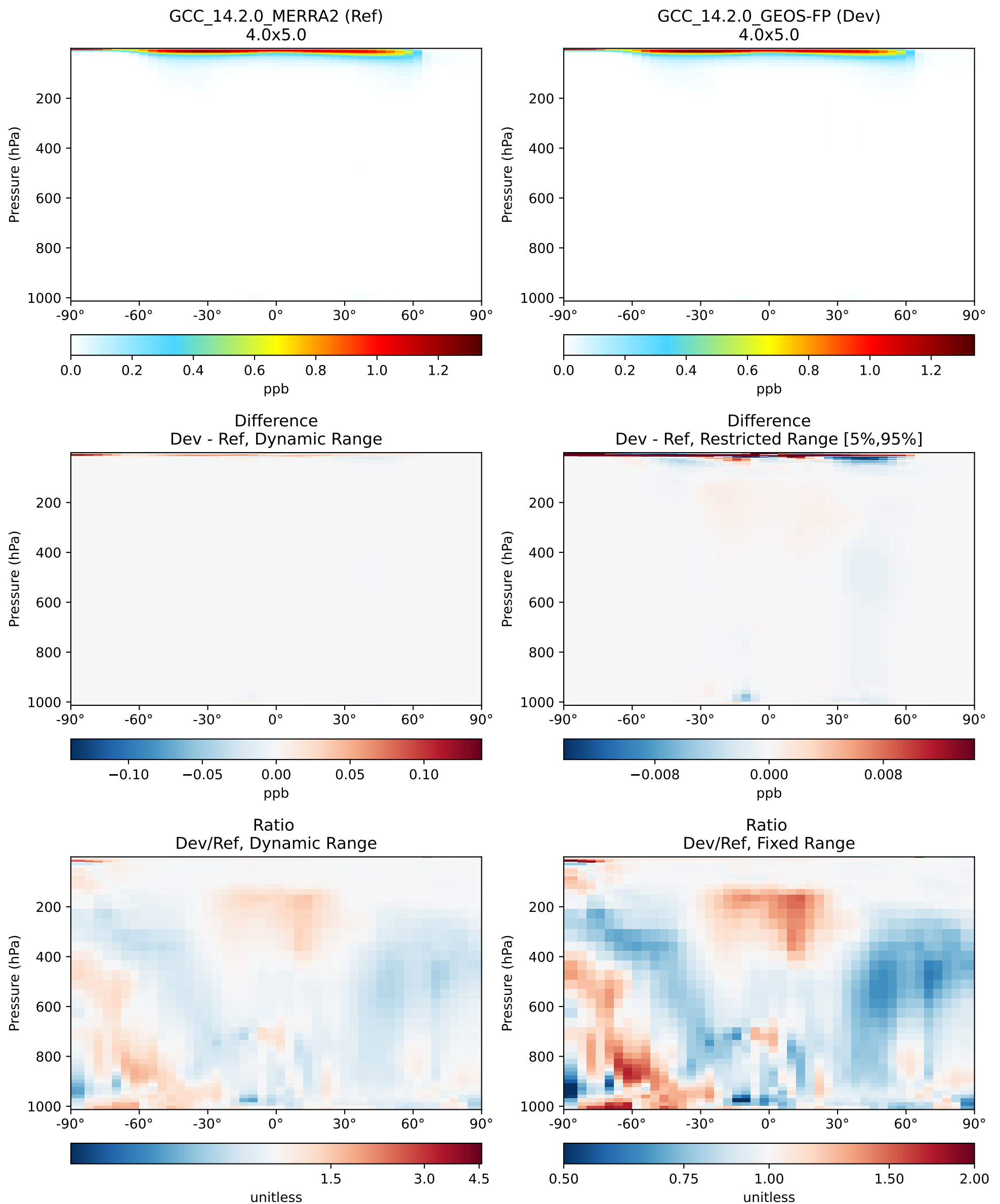
Ratio
Dev/Ref, Dynamic Range



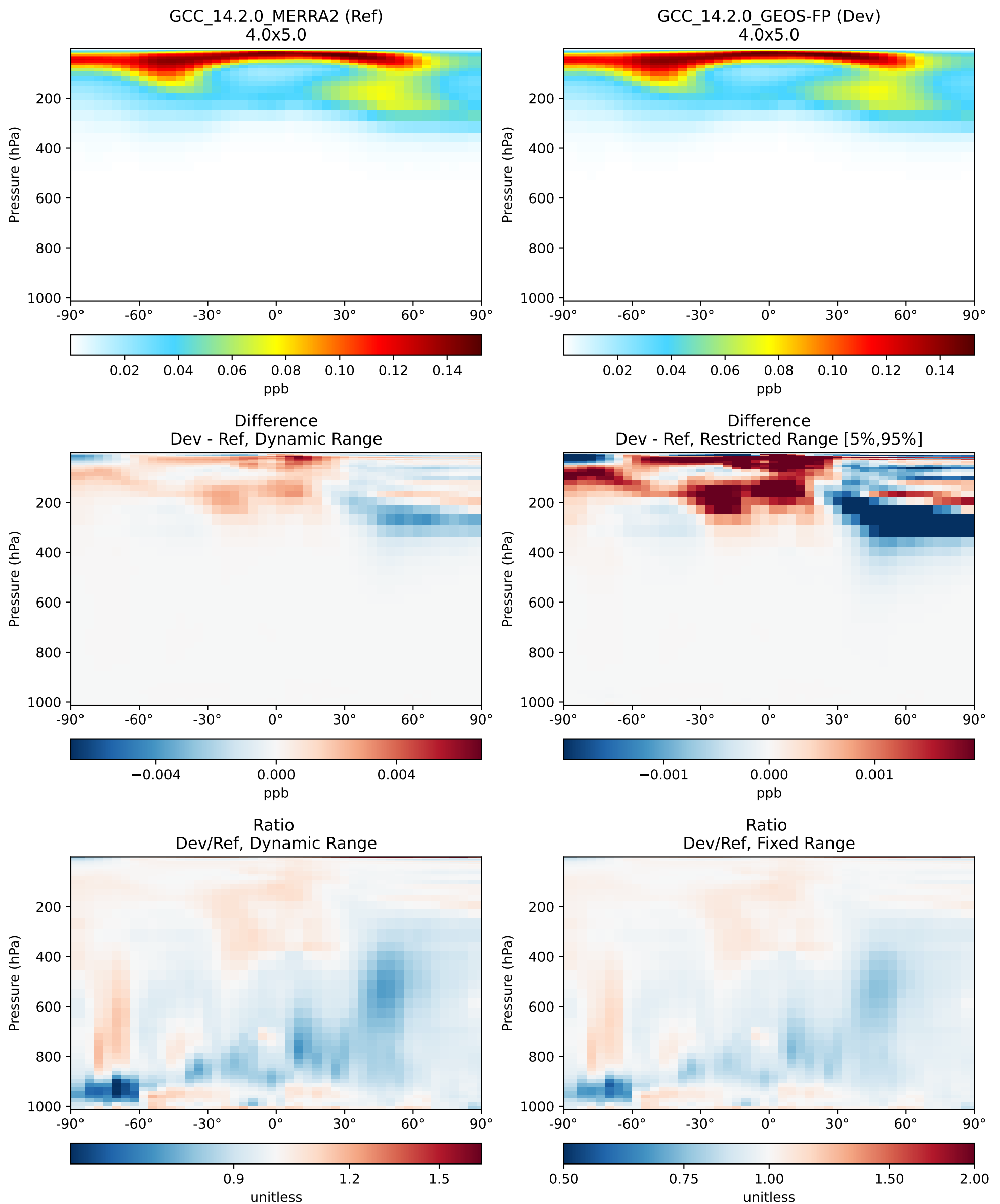
Ratio
Dev/Ref, Fixed Range



SpeciesConcVV_N2O5, Zonal Mean

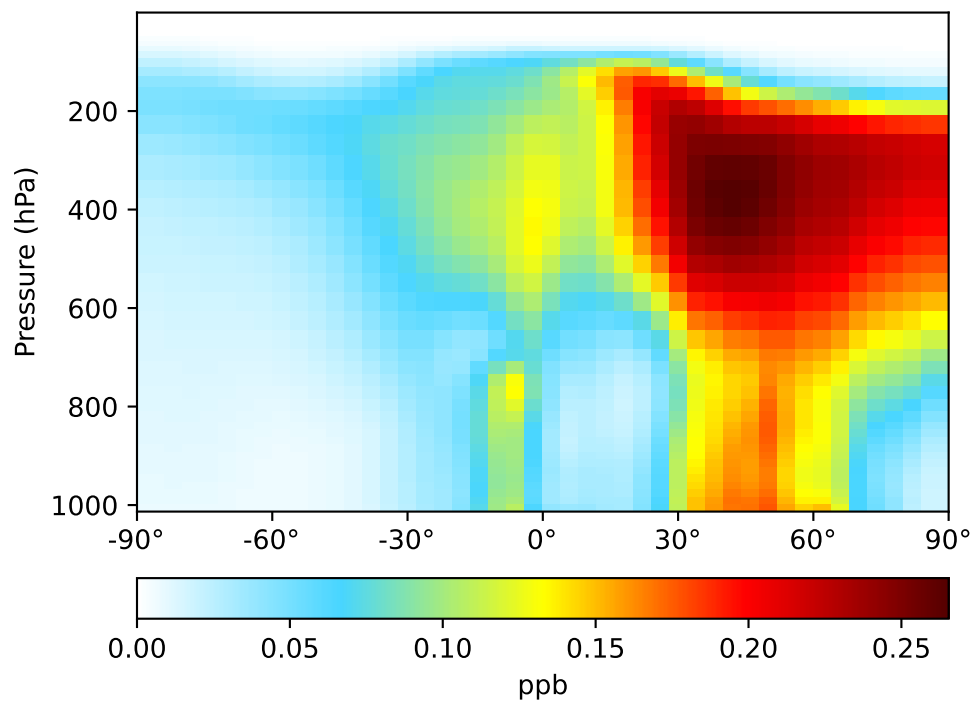


SpeciesConcVV_MPN, Zonal Mean

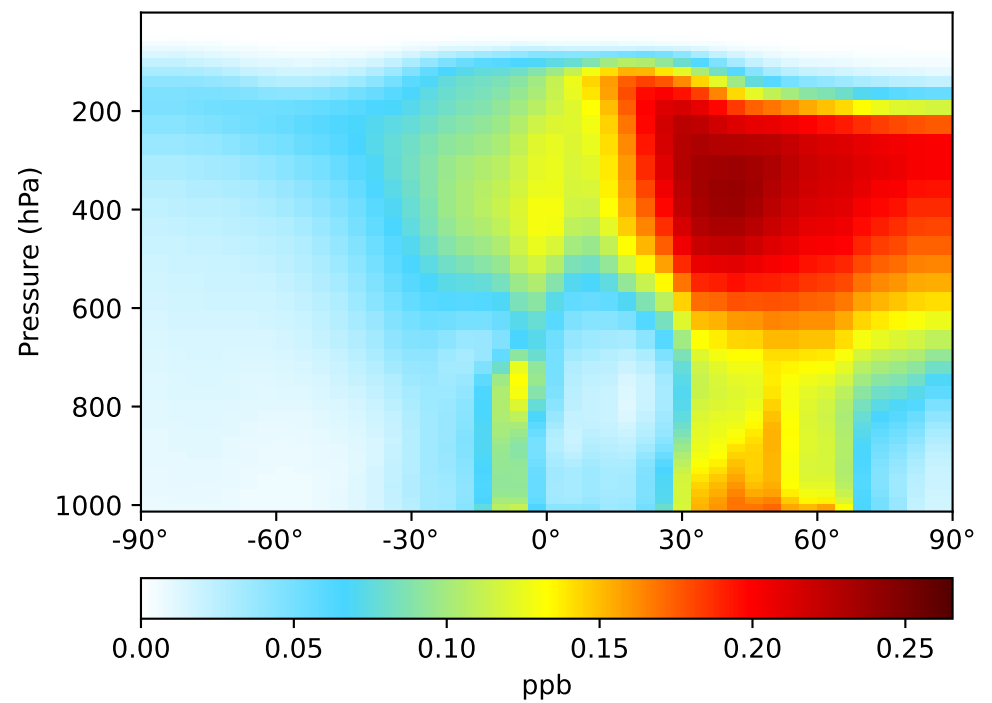


SpeciesConcVV_PAN, Zonal Mean

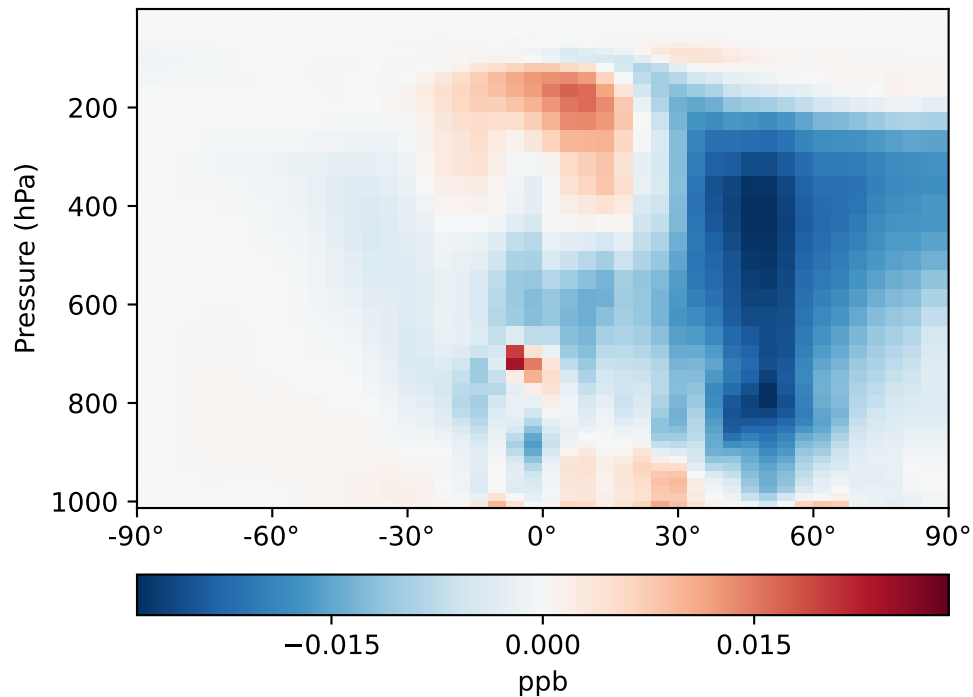
GCC_14.2.0_MERRA2 (Ref)
4.0x5.0



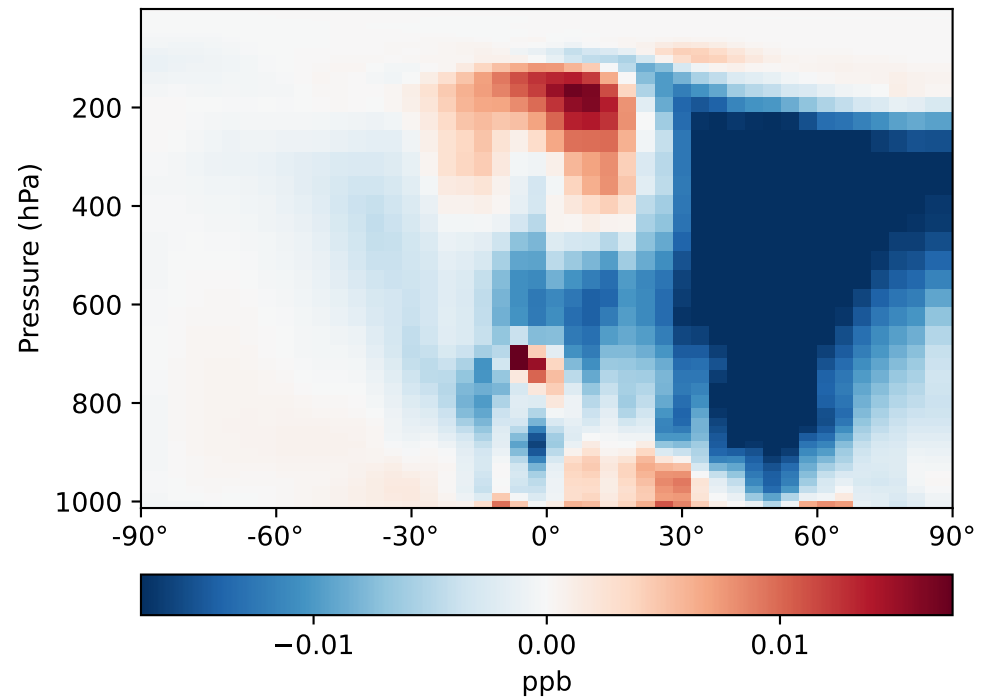
GCC_14.2.0_GEOS-FP (Dev)
4.0x5.0



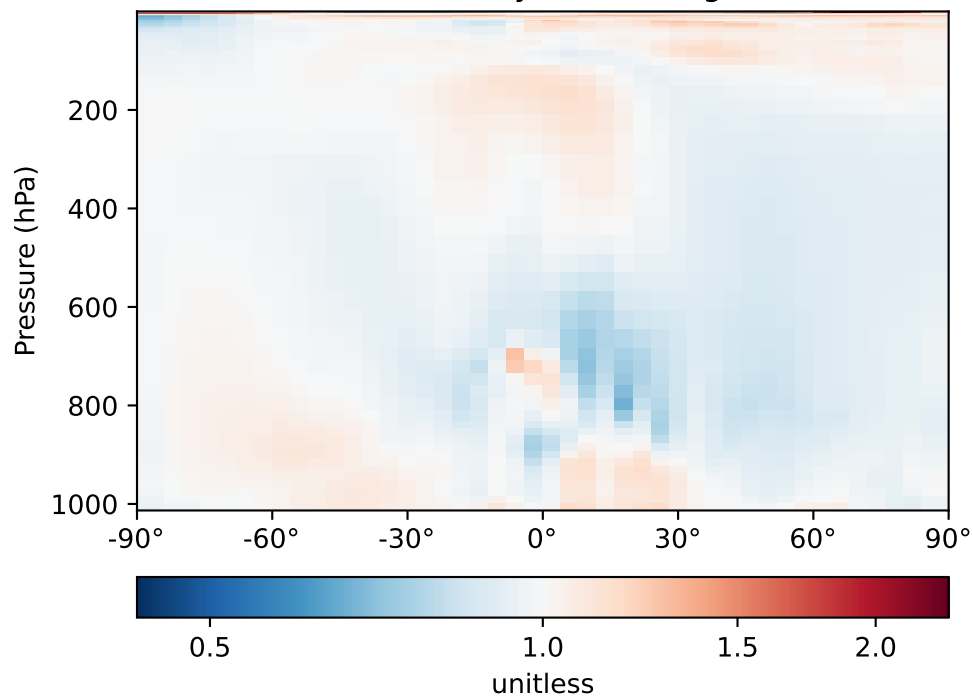
Difference
Dev - Ref, Dynamic Range



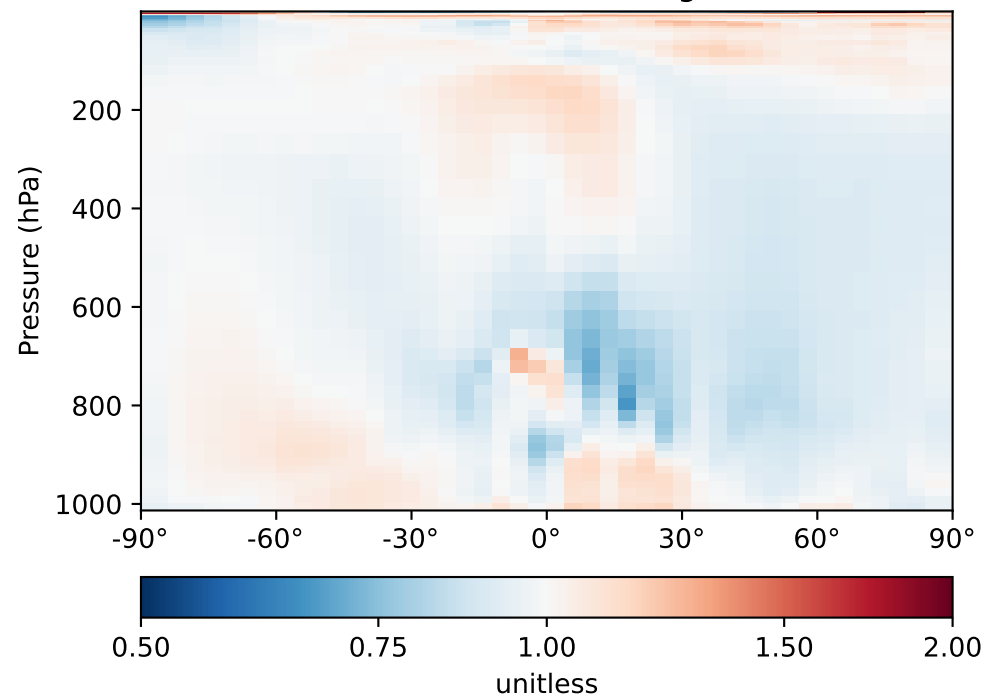
Difference
Dev - Ref, Restricted Range [5%,95%]



Ratio
Dev/Ref, Dynamic Range

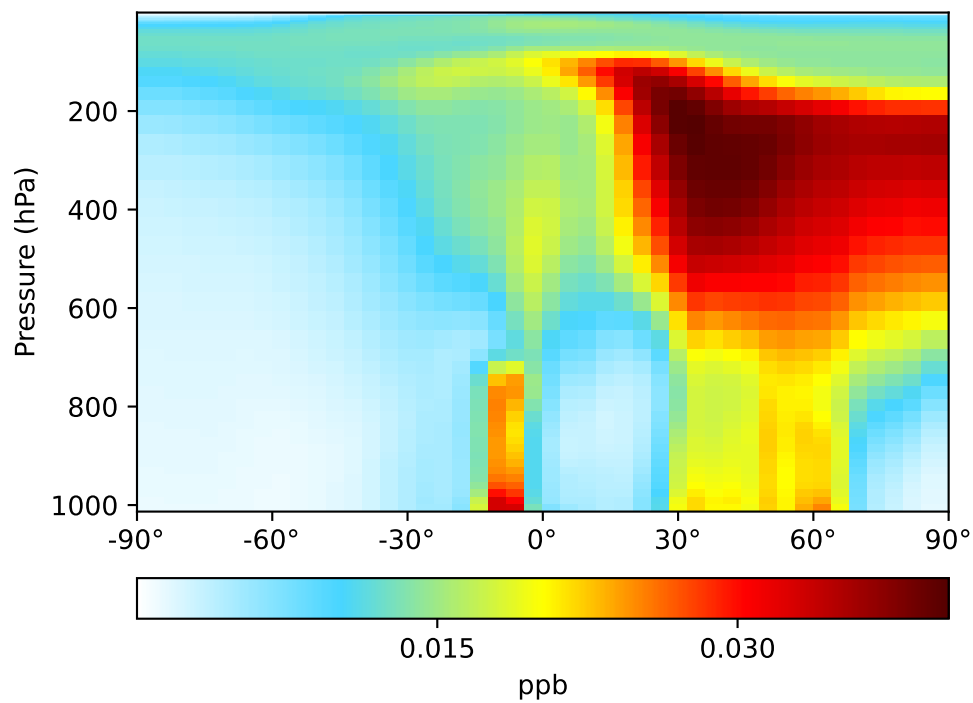


Ratio
Dev/Ref, Fixed Range

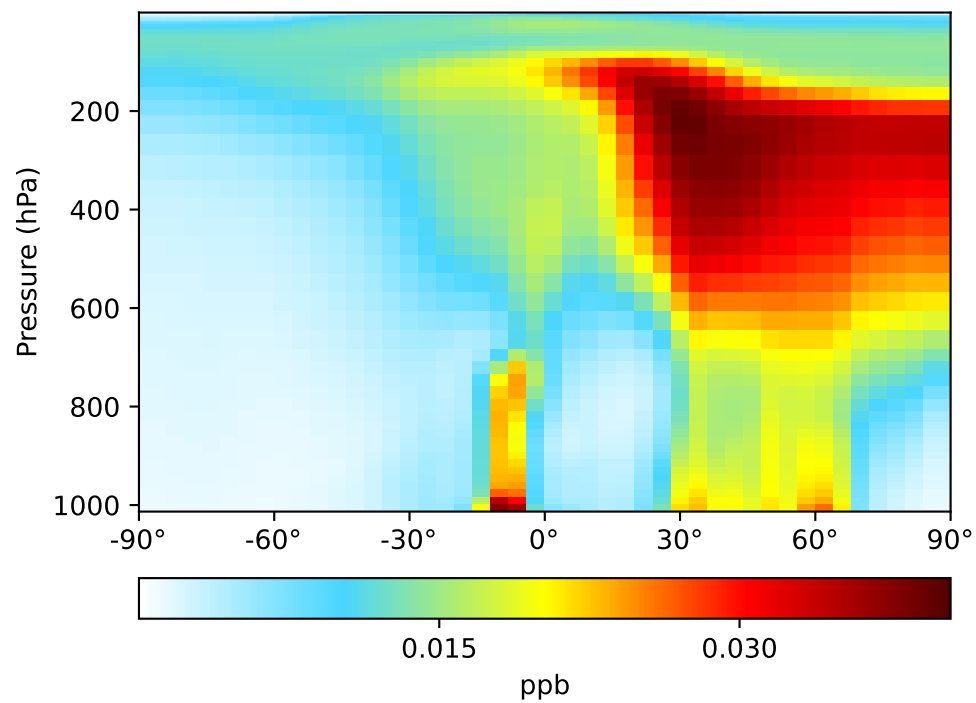


SpeciesConcVV_PPN, Zonal Mean

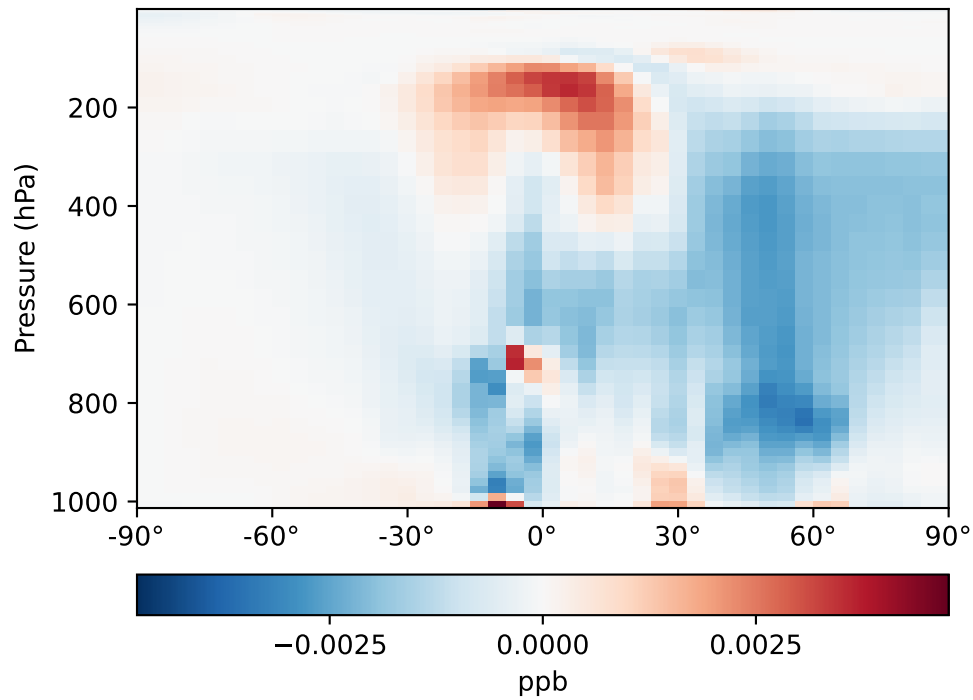
GCC_14.2.0_MERRA2 (Ref)
4.0x5.0



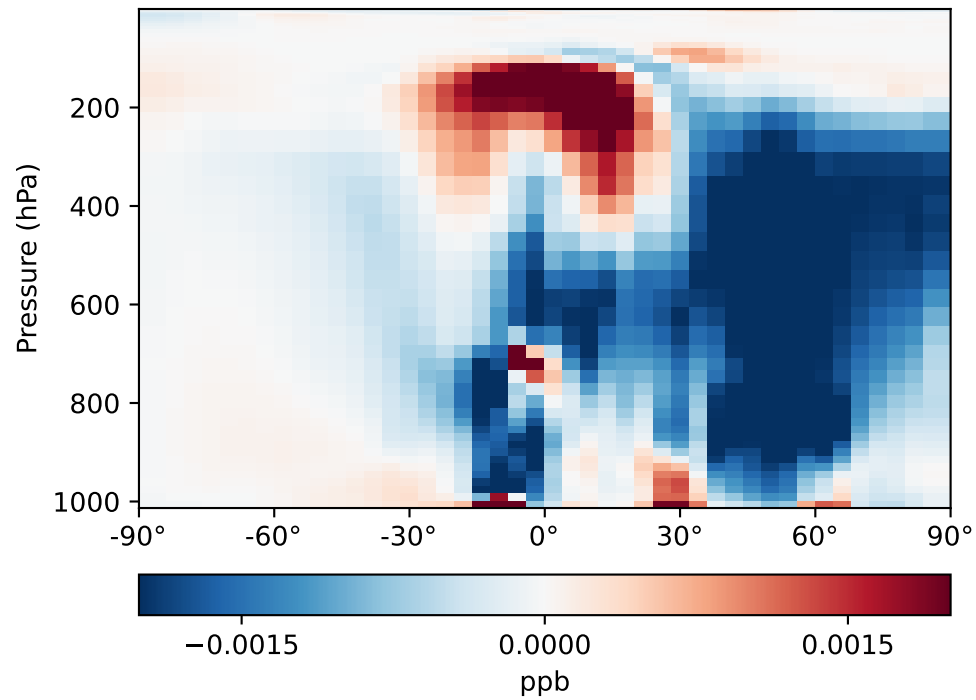
GCC_14.2.0_GEOS-FP (Dev)
4.0x5.0



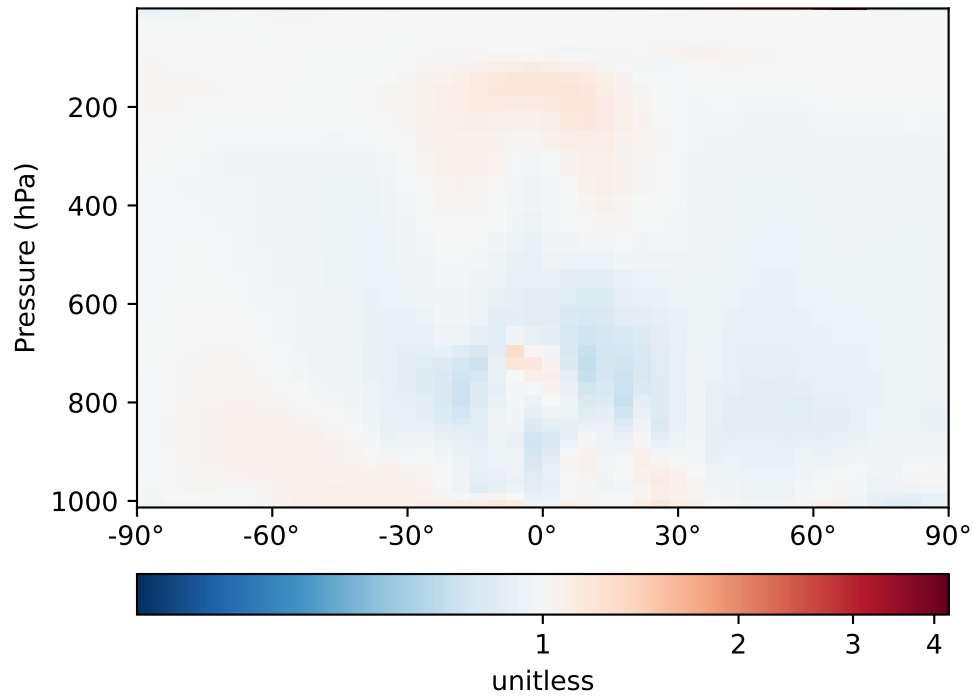
Difference
Dev - Ref, Dynamic Range



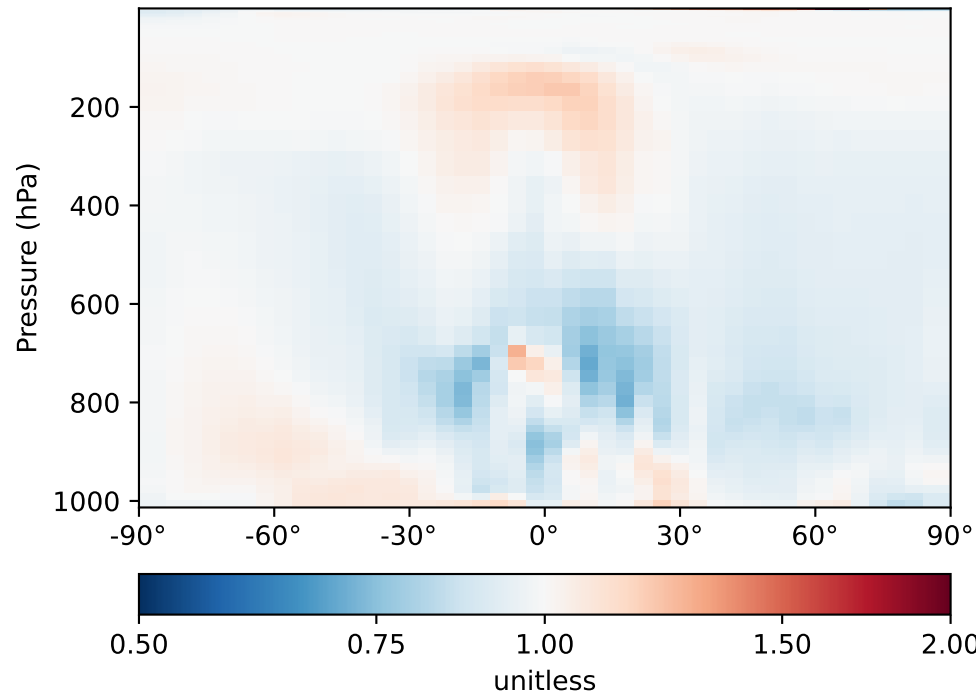
Difference
Dev - Ref, Restricted Range [5%,95%]



Ratio
Dev/Ref, Dynamic Range

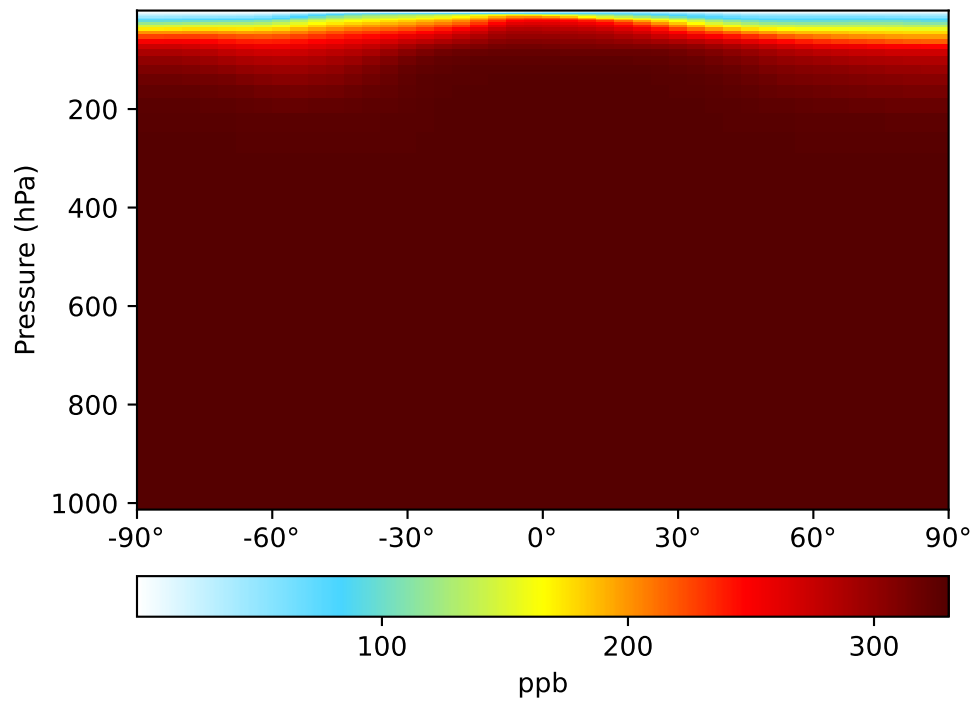


Ratio
Dev/Ref, Fixed Range

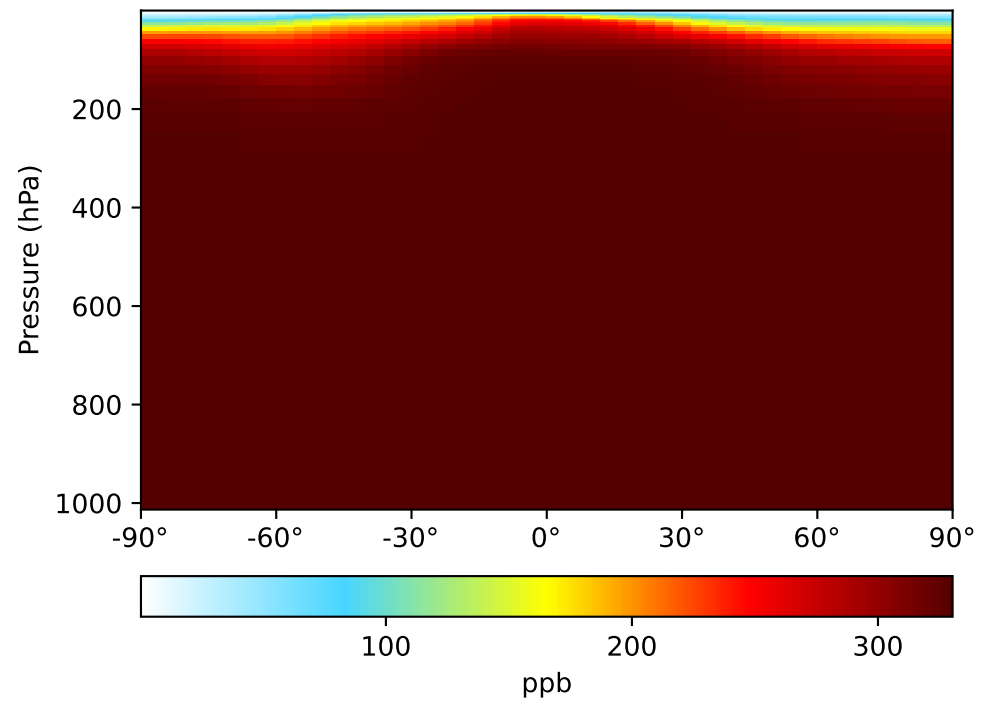


SpeciesConcVV_N2O, Zonal Mean

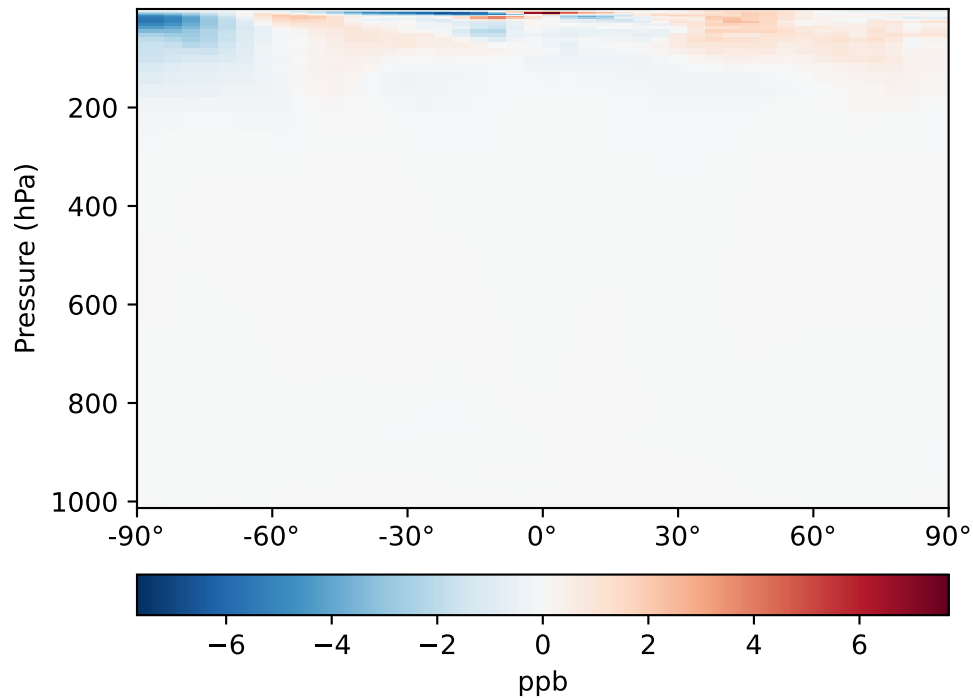
GCC_14.2.0_MERRA2 (Ref)
4.0x5.0



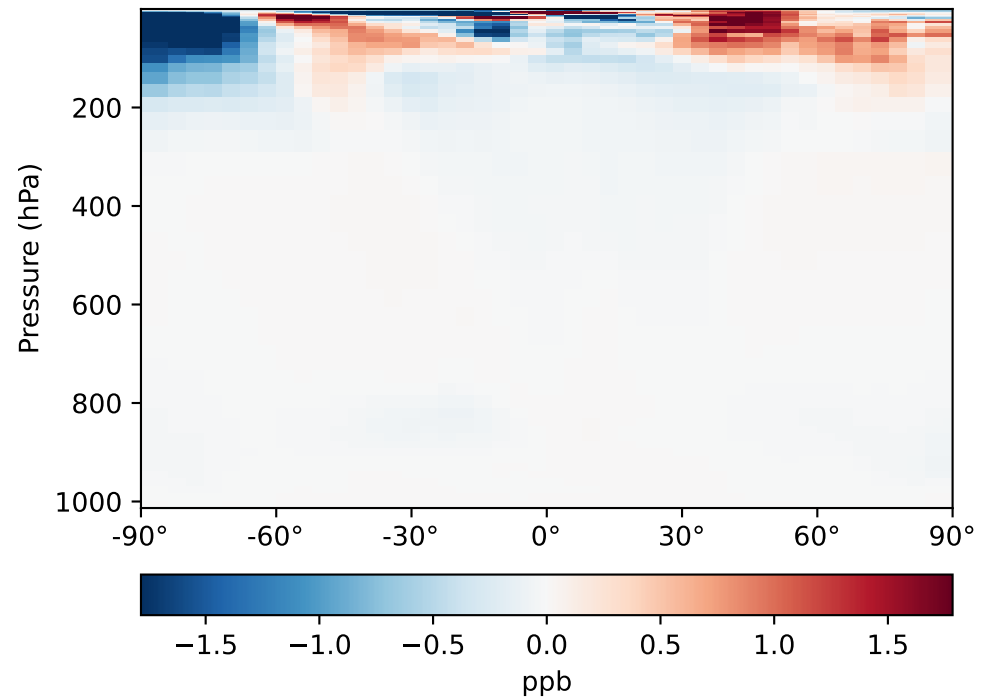
GCC_14.2.0_GEOS-FP (Dev)
4.0x5.0



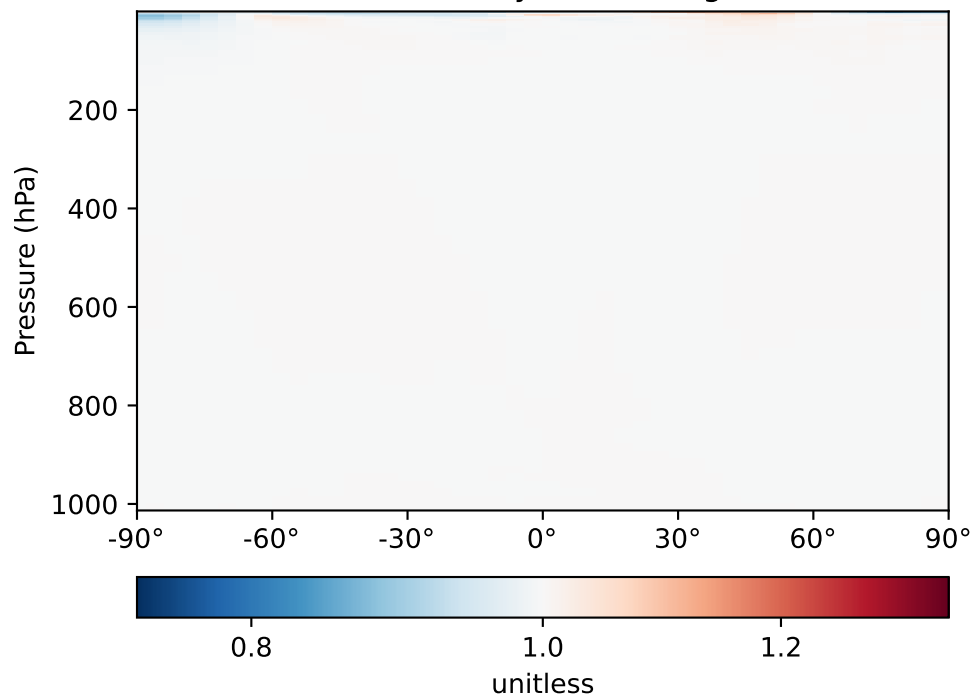
Difference
Dev - Ref, Dynamic Range



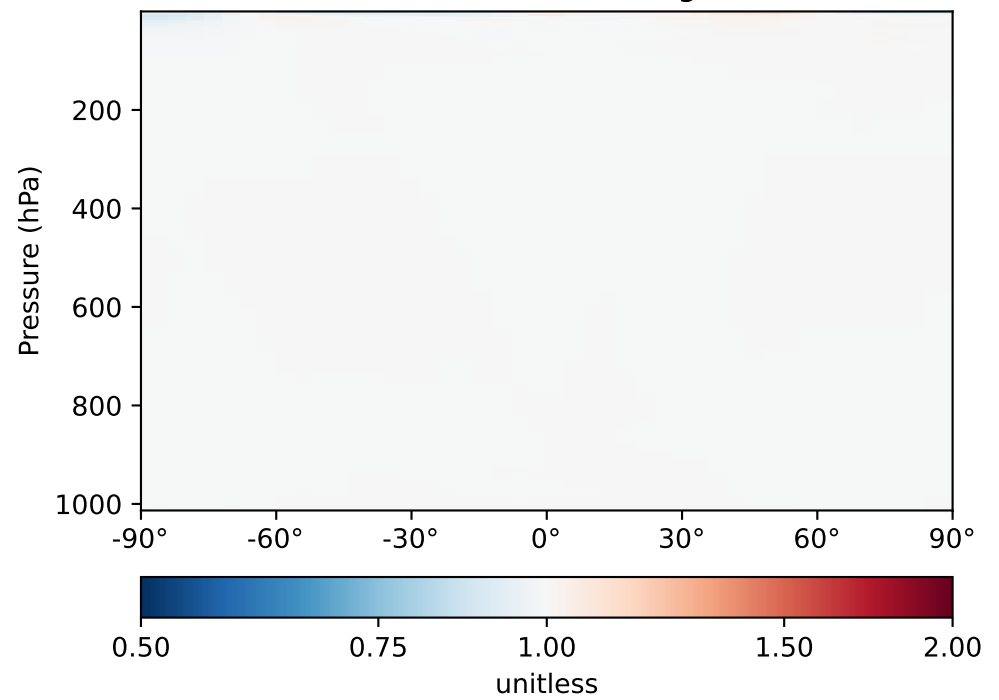
Difference
Dev - Ref, Restricted Range [5%,95%]



Ratio
Dev/Ref, Dynamic Range

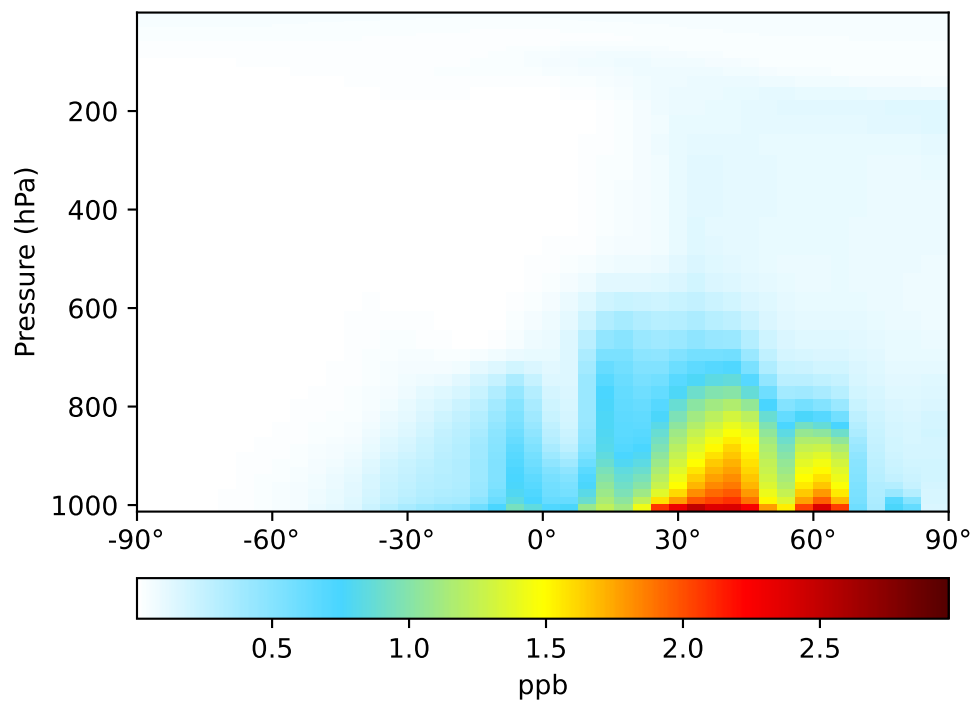


Ratio
Dev/Ref, Fixed Range

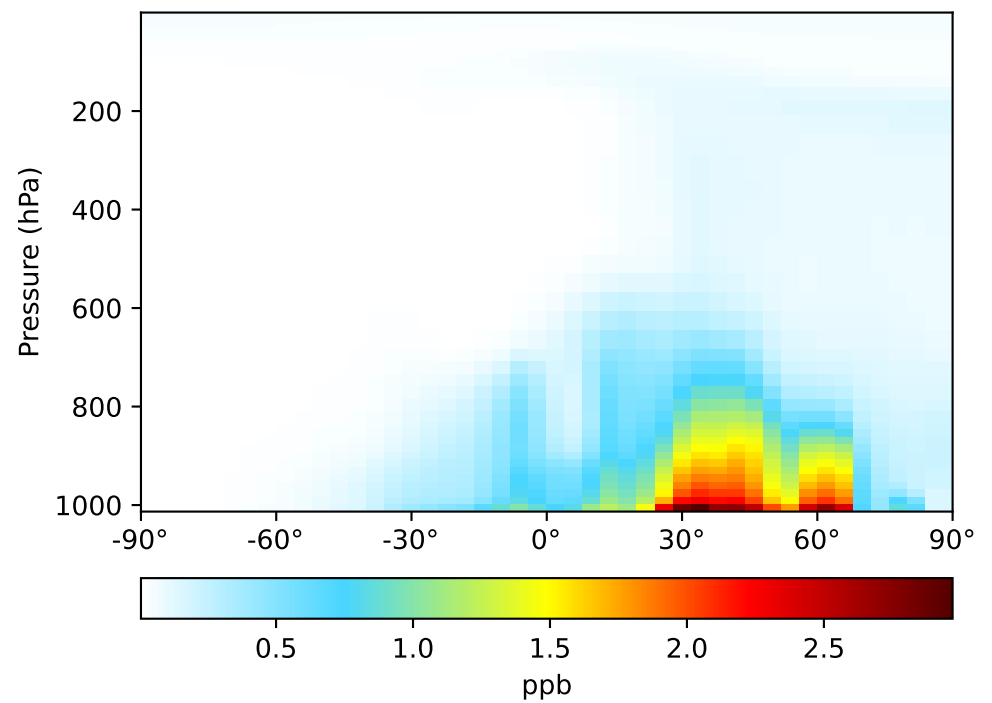


SpeciesConcVW_NHx, Zonal Mean

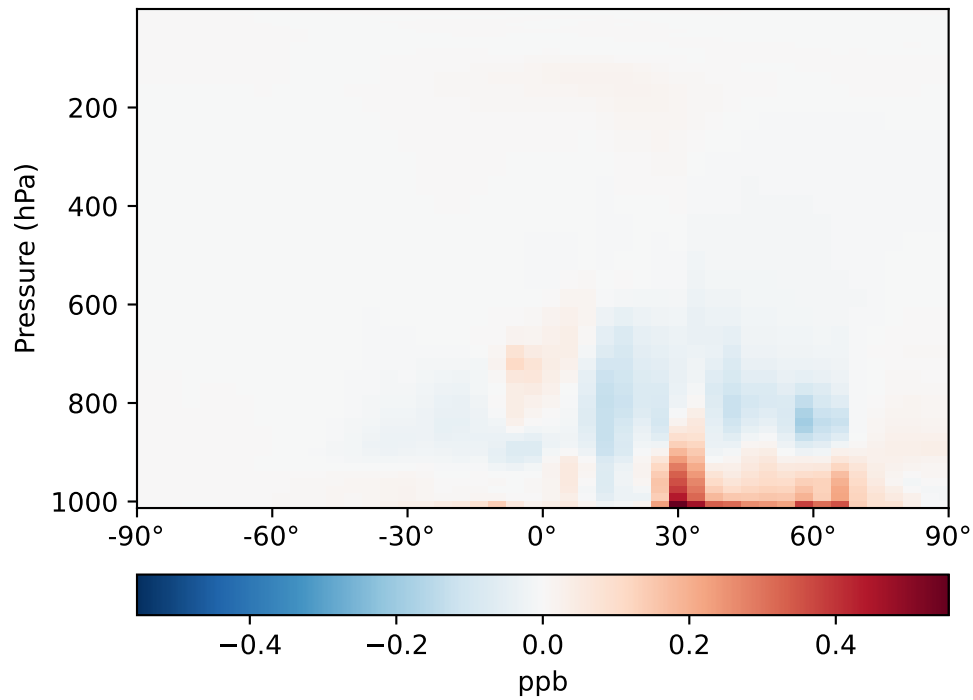
GCC_14.2.0_MERRA2 (Ref)
4.0x5.0



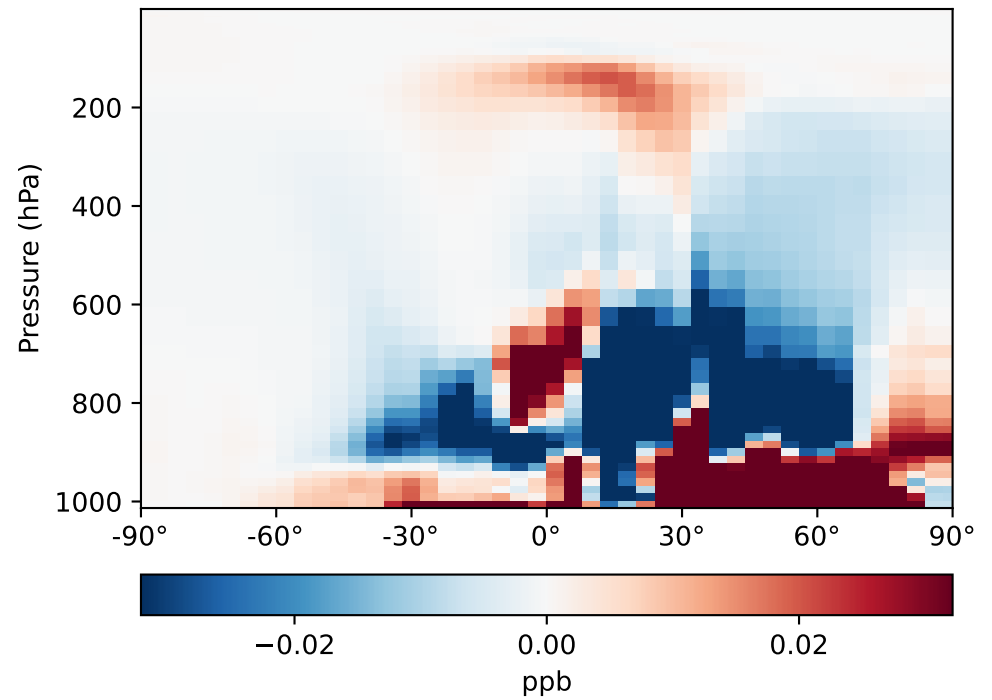
GCC_14.2.0_GEOS-FP (Dev)
4.0x5.0



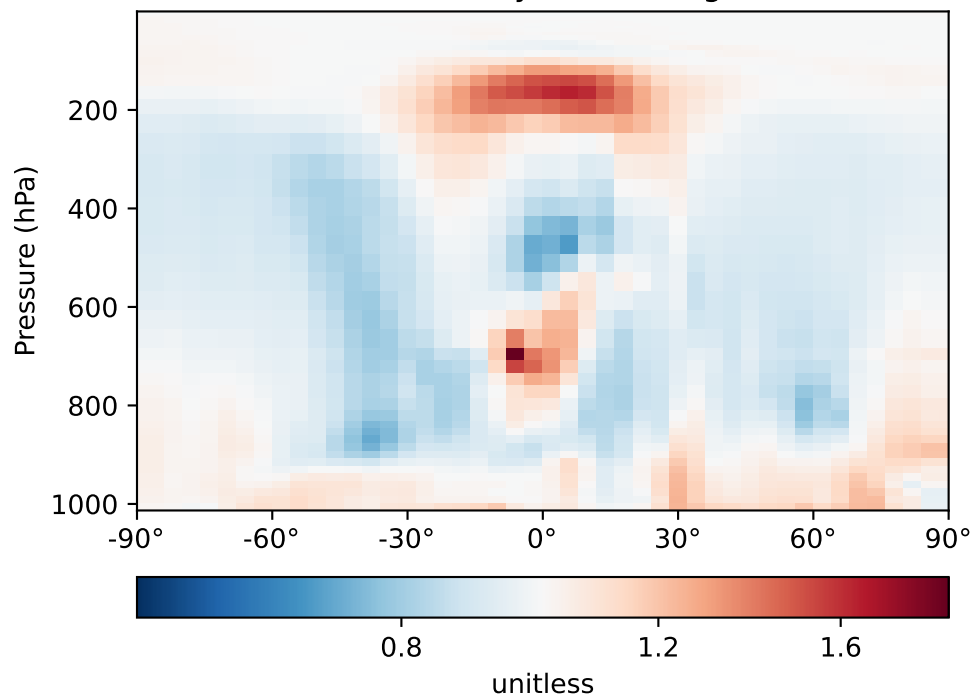
Difference
Dev - Ref, Dynamic Range



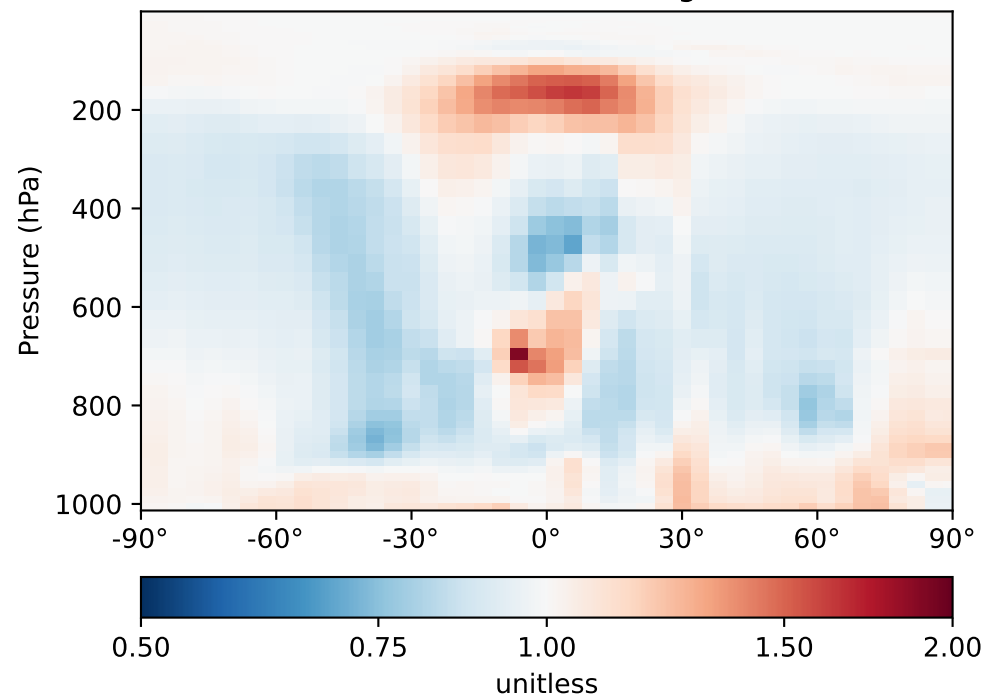
Difference
Dev - Ref, Restricted Range [5%,95%]



Ratio
Dev/Ref, Dynamic Range

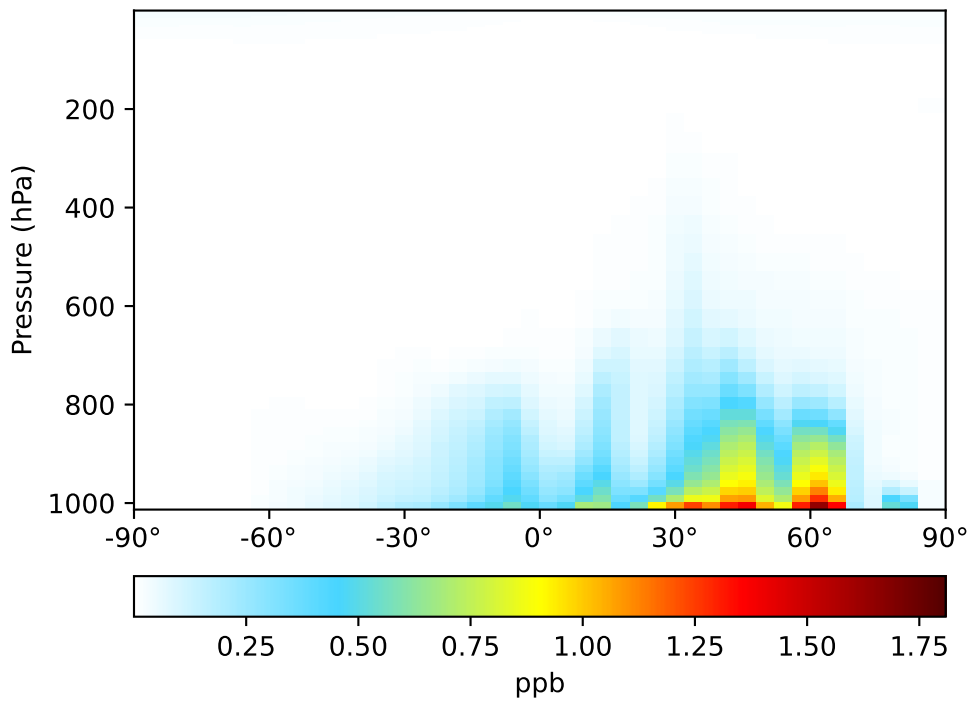


Ratio
Dev/Ref, Fixed Range

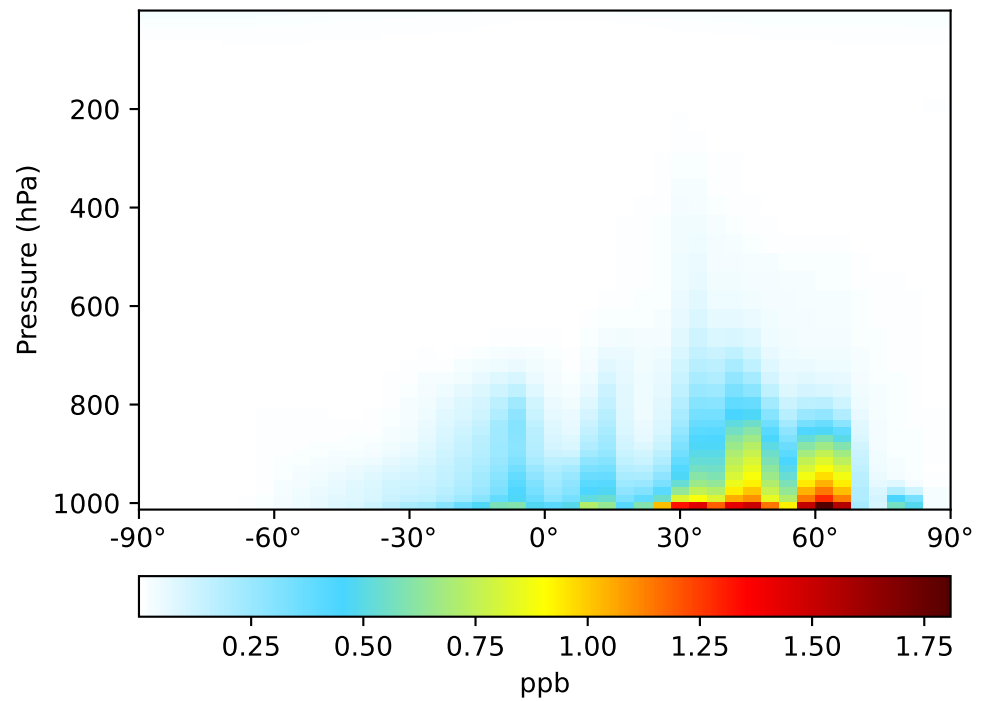


SpeciesConcVV_NH3, Zonal Mean

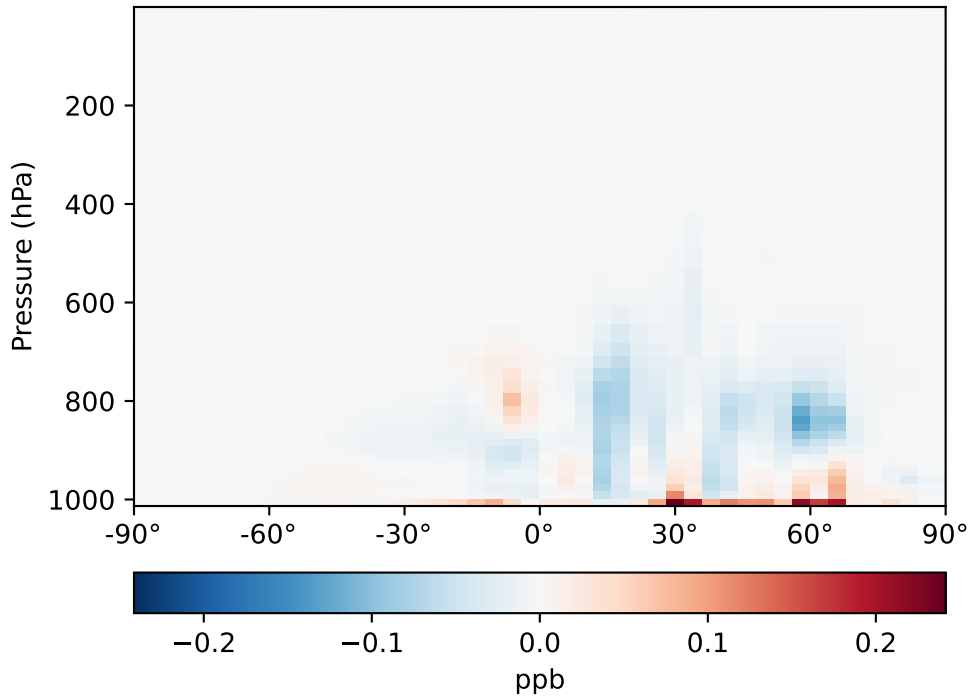
GCC_14.2.0_MERRA2 (Ref)
4.0x5.0



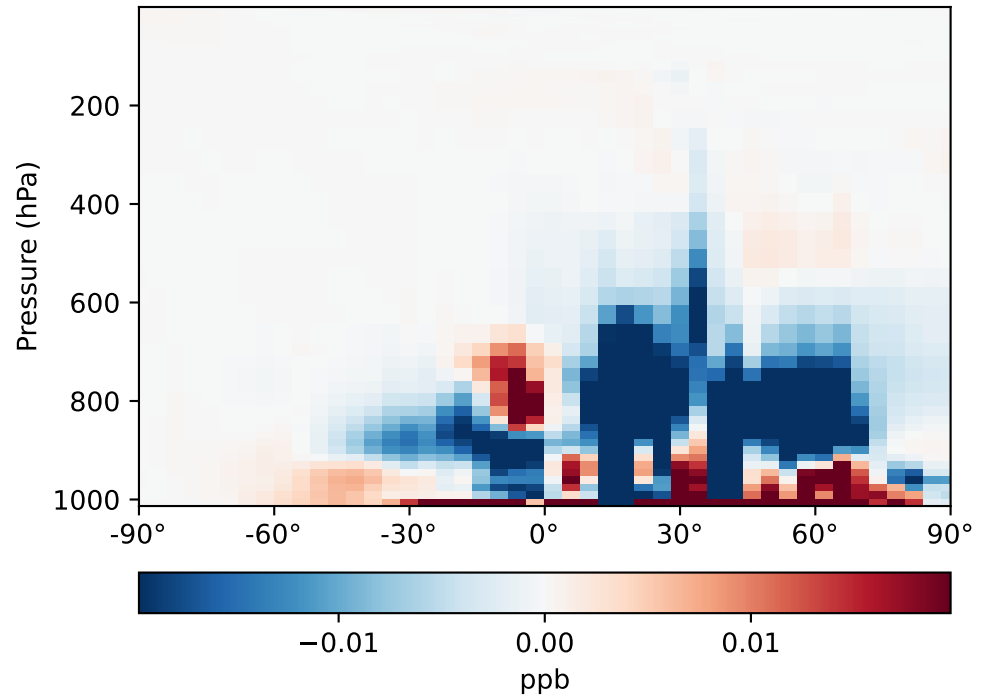
GCC_14.2.0_GEOS-FP (Dev)
4.0x5.0



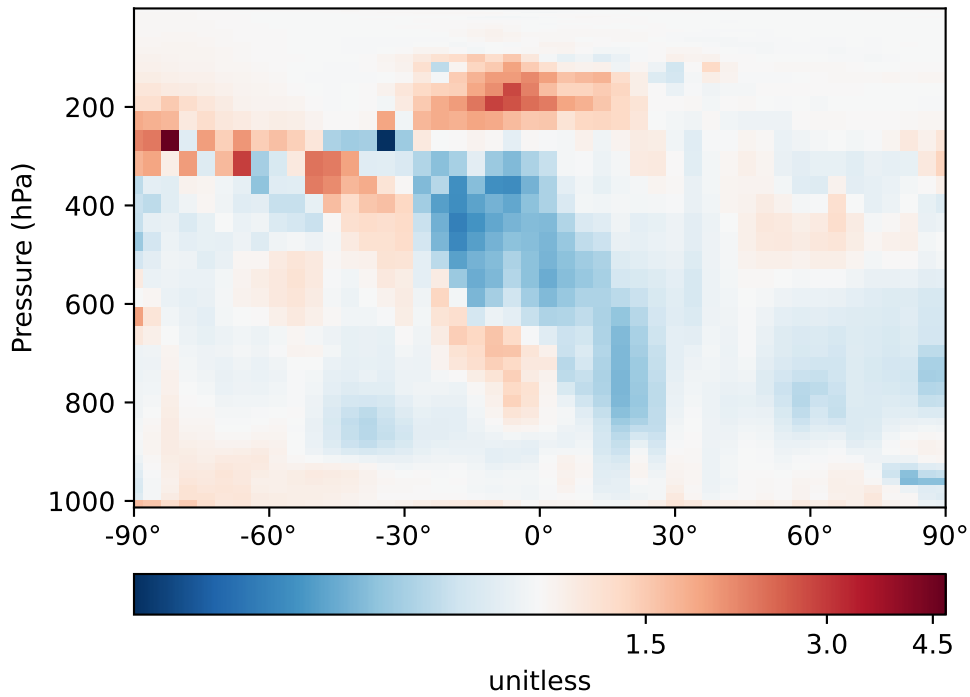
Difference
Dev - Ref, Dynamic Range



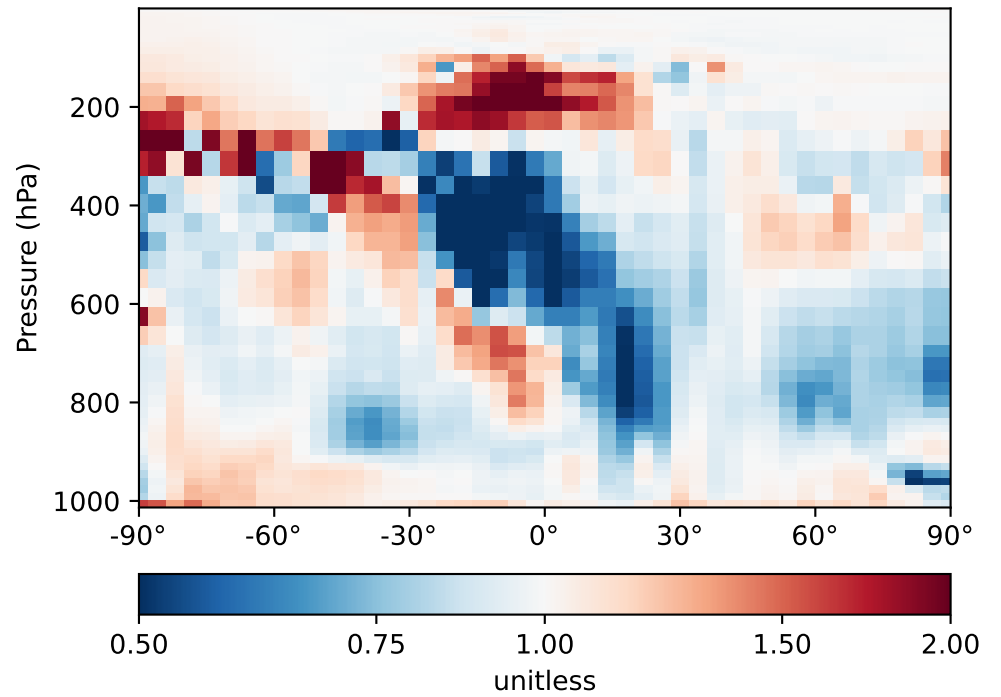
Difference
Dev - Ref, Restricted Range [5%,95%]



Ratio
Dev/Ref, Dynamic Range

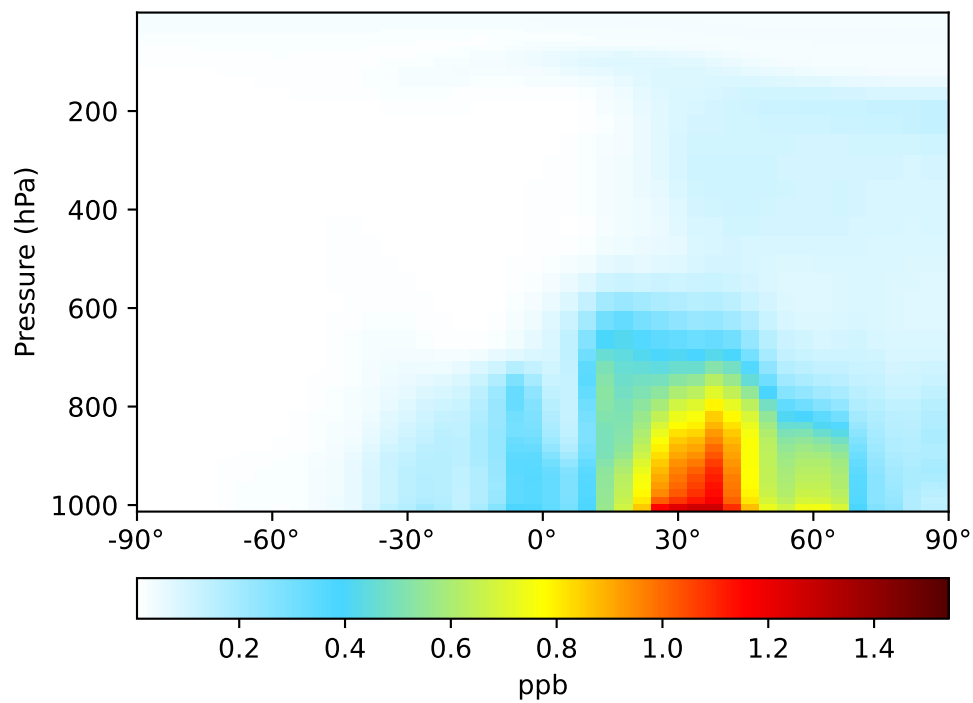


Ratio
Dev/Ref, Fixed Range

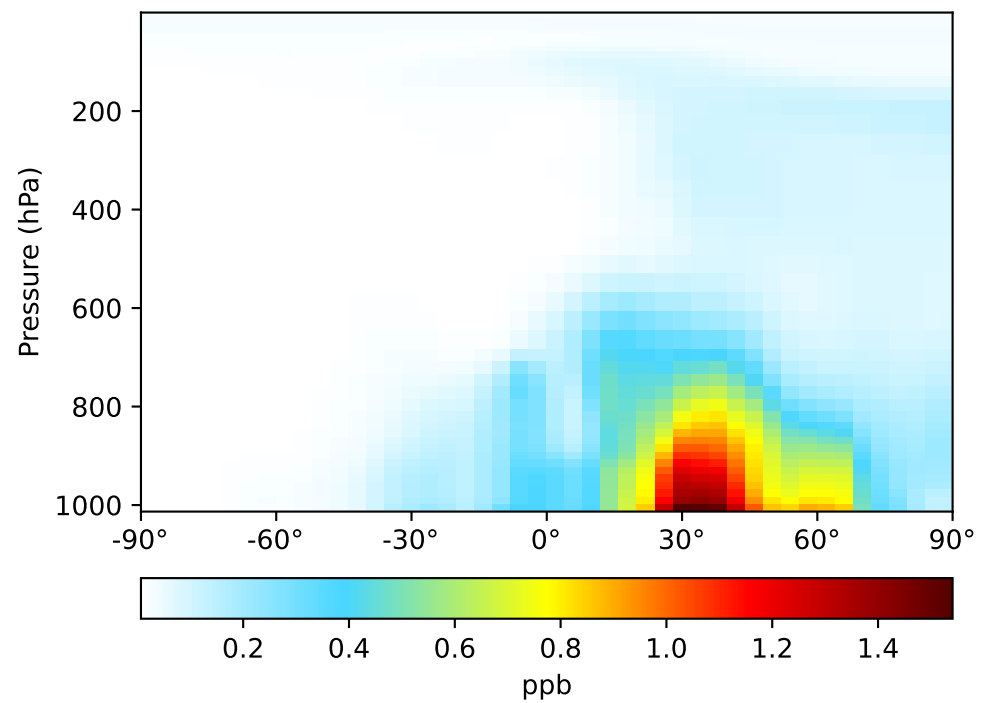


SpeciesConcVV_NH4, Zonal Mean

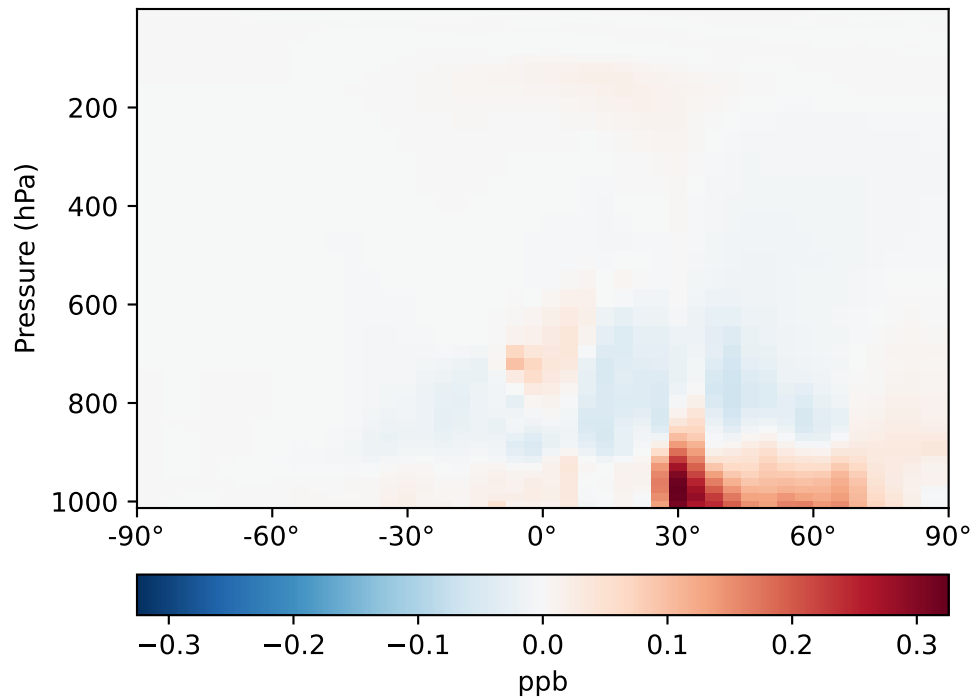
GCC_14.2.0_MERRA2 (Ref)
4.0x5.0



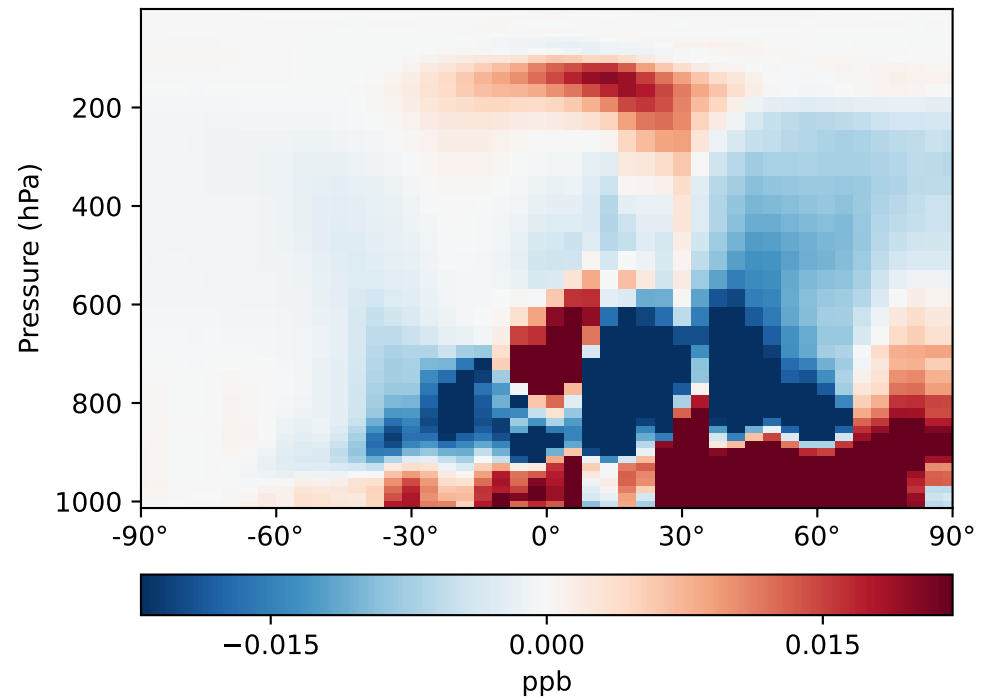
GCC_14.2.0_GEOS-FP (Dev)
4.0x5.0



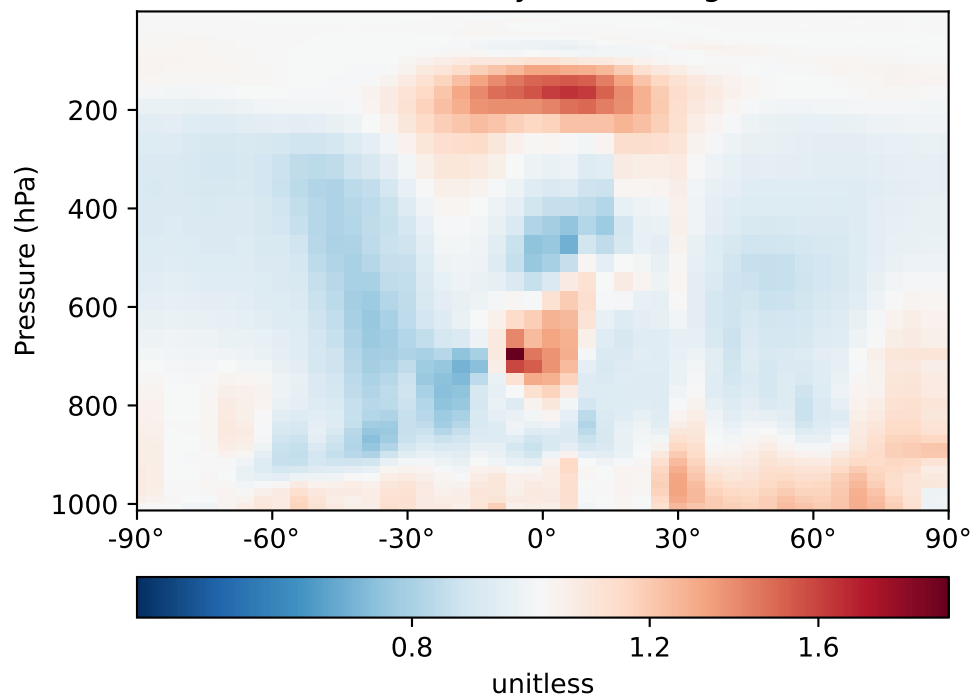
Difference
Dev - Ref, Dynamic Range



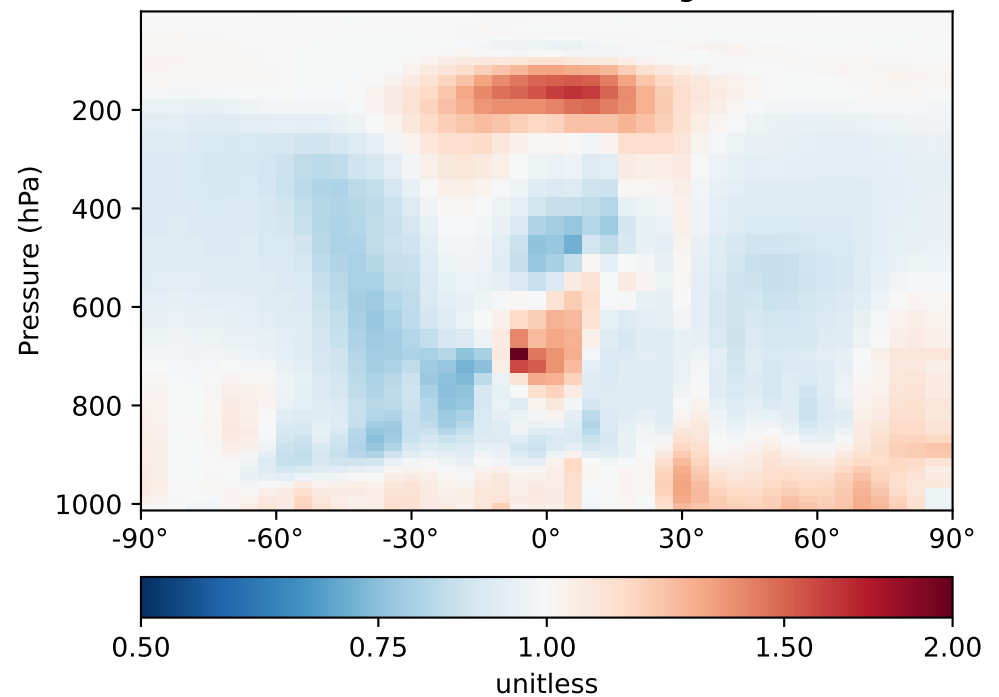
Difference
Dev - Ref, Restricted Range [5%,95%]



Ratio
Dev/Ref, Dynamic Range

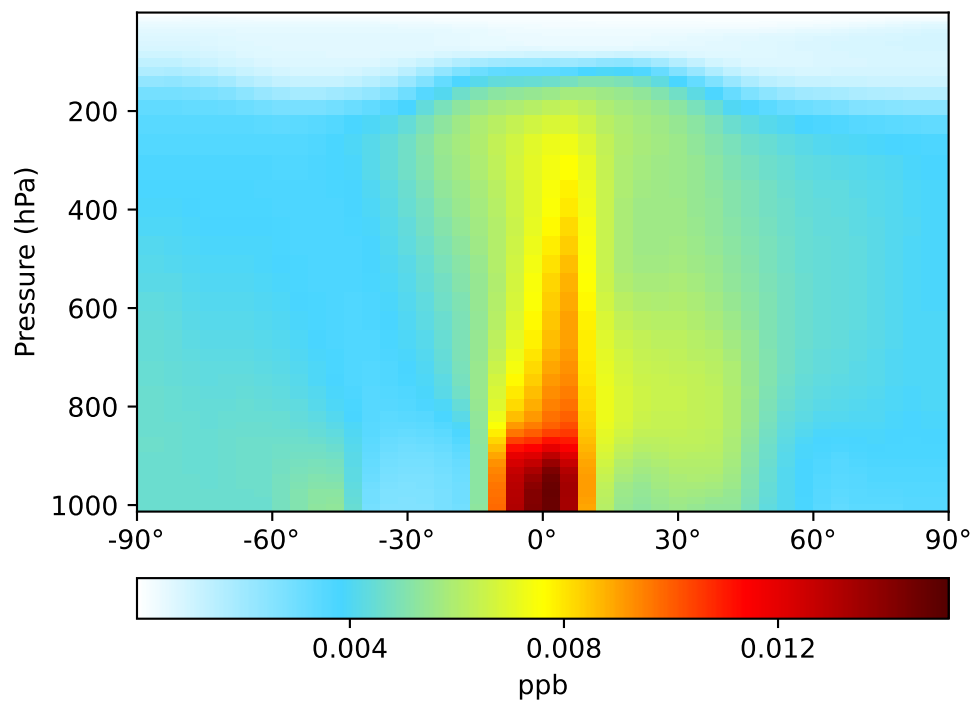


Ratio
Dev/Ref, Fixed Range

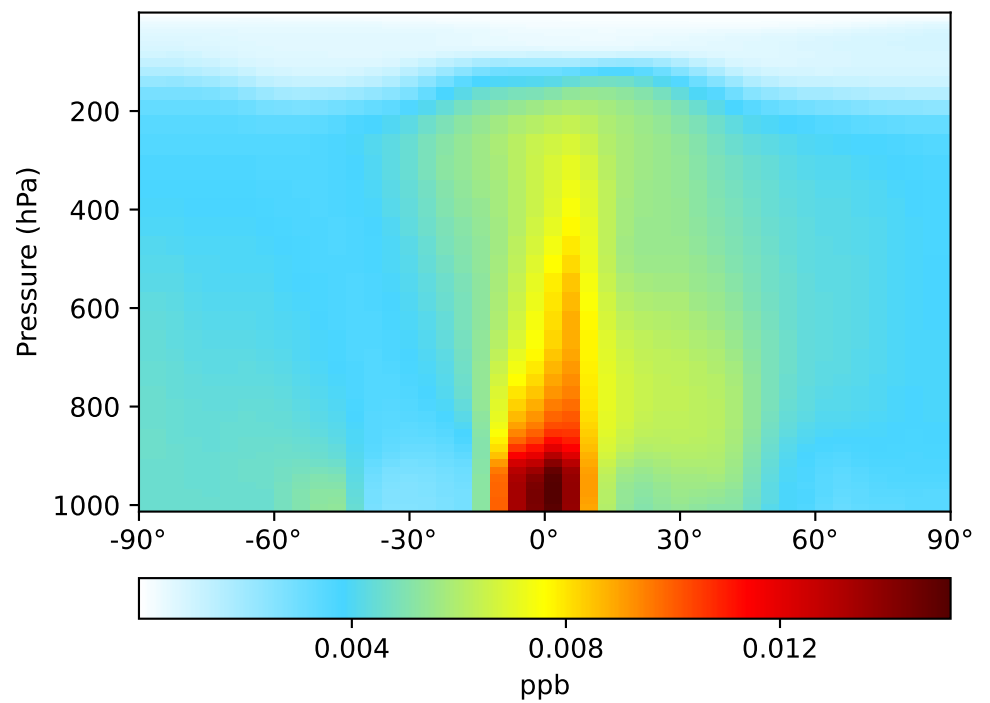


SpeciesConcVV_MEN03, Zonal Mean

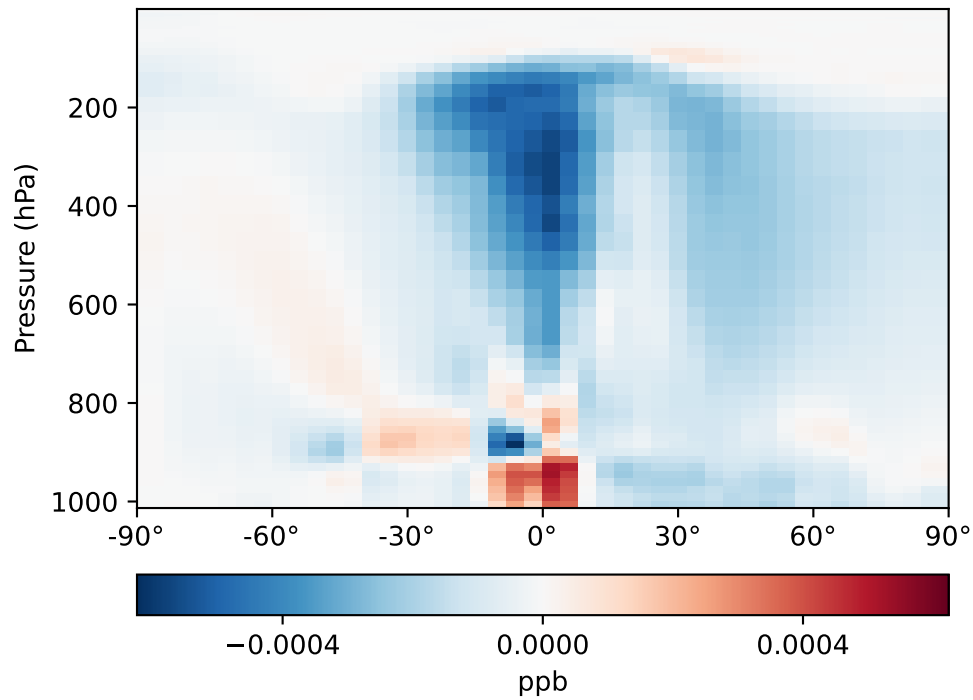
GCC_14.2.0_MERRA2 (Ref)
4.0x5.0



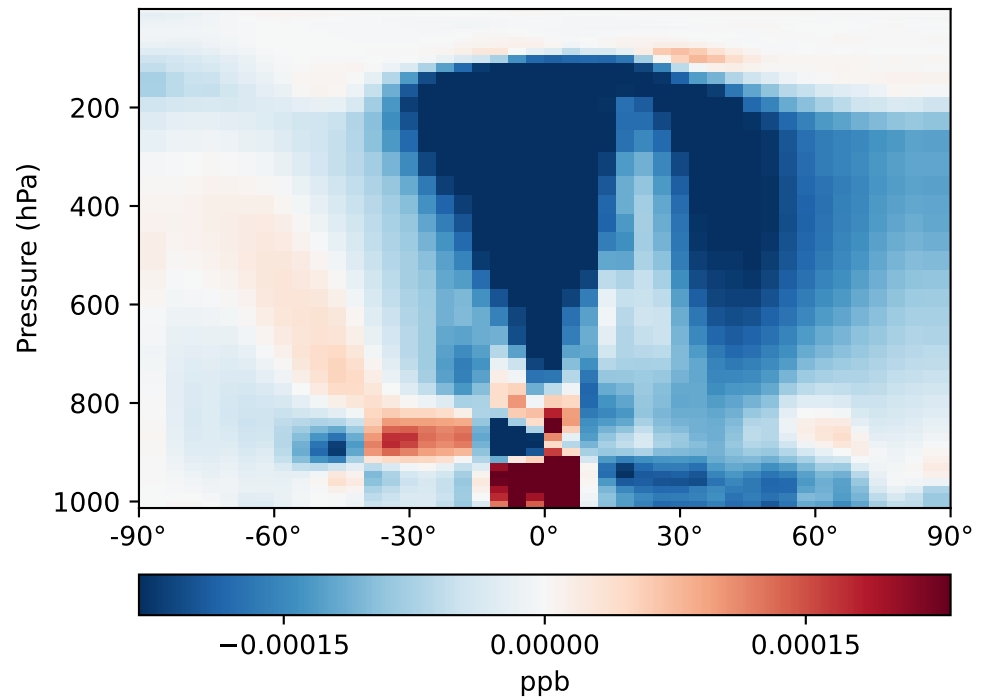
GCC_14.2.0_GEOS-FP (Dev)
4.0x5.0



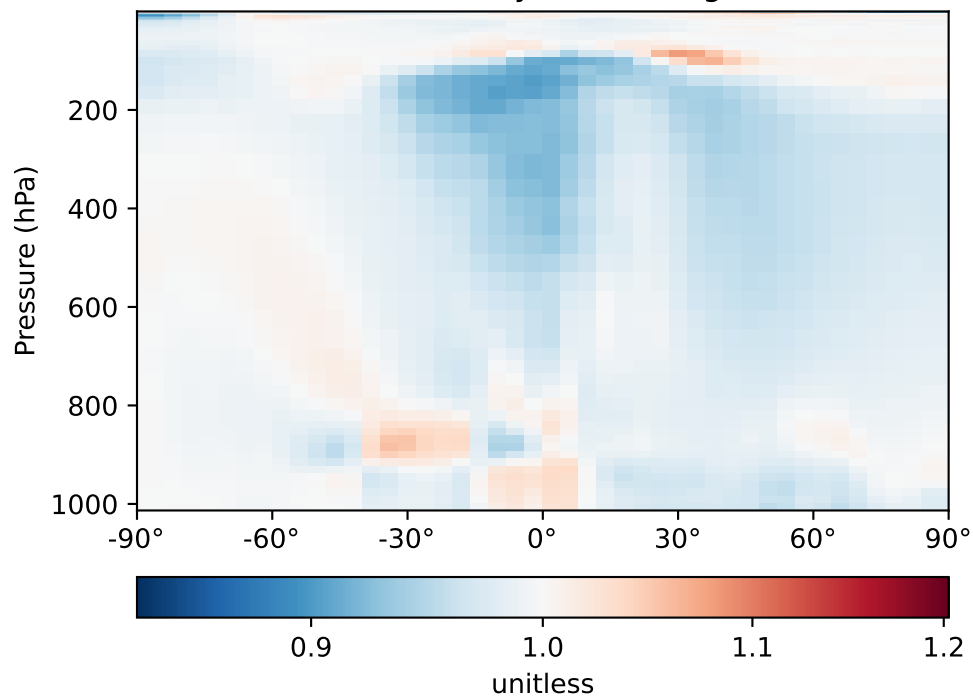
Difference
Dev - Ref, Dynamic Range



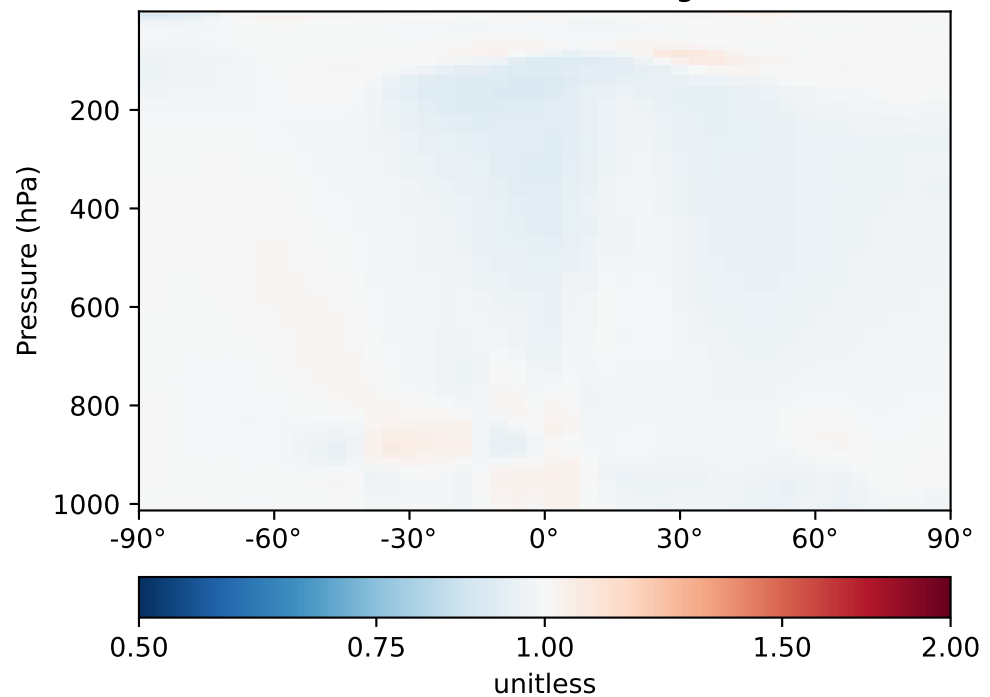
Difference
Dev - Ref, Restricted Range [5%,95%]



Ratio
Dev/Ref, Dynamic Range

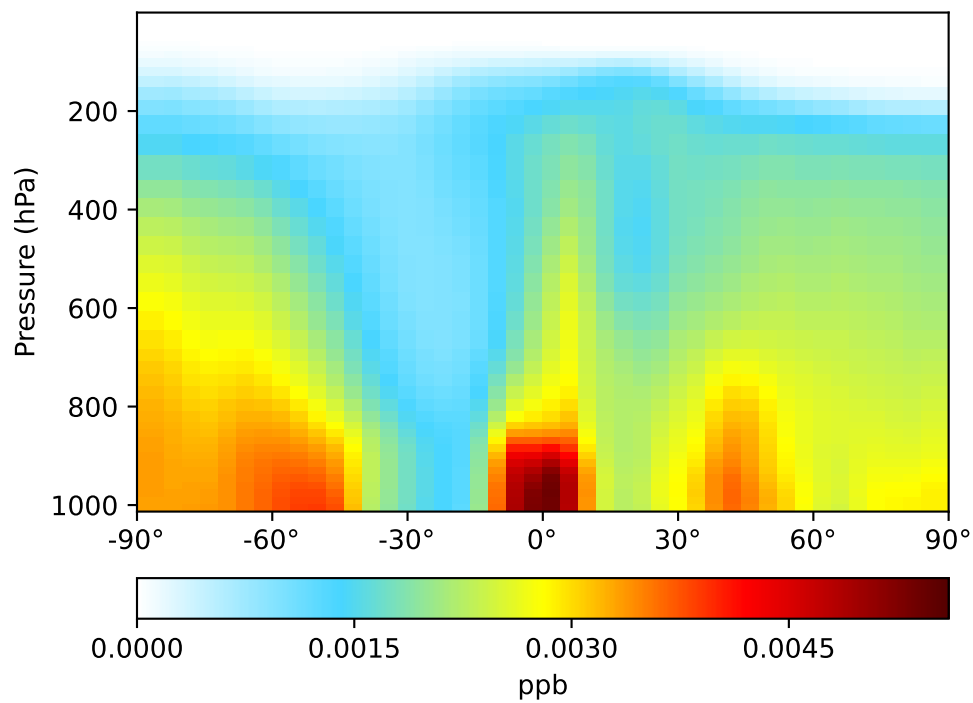


Ratio
Dev/Ref, Fixed Range

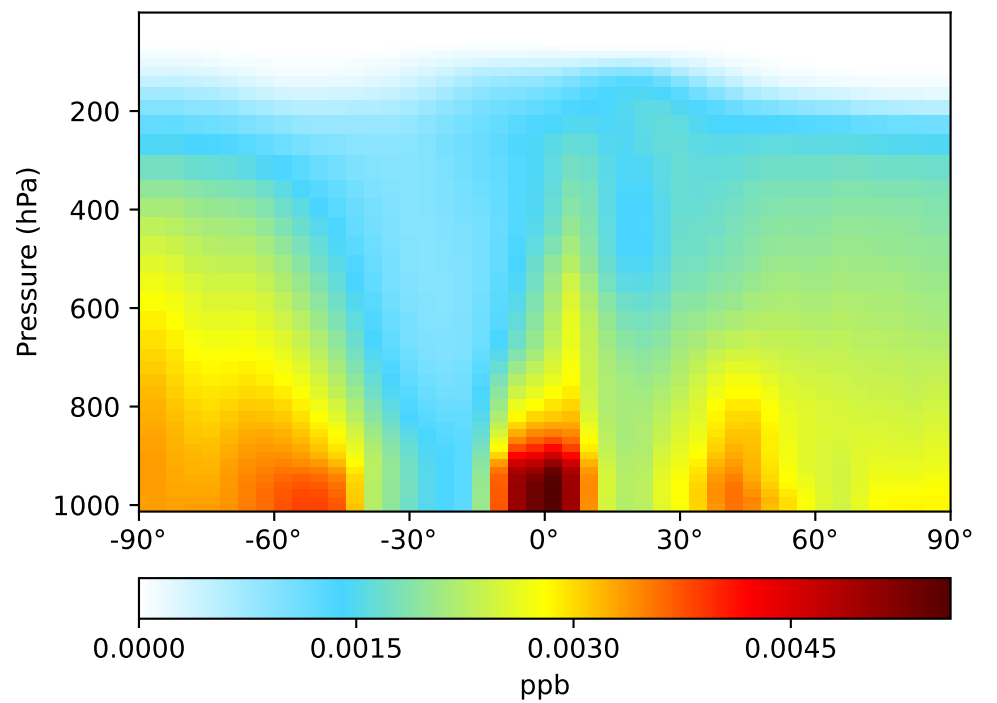


SpeciesConcVV_ETNO3, Zonal Mean

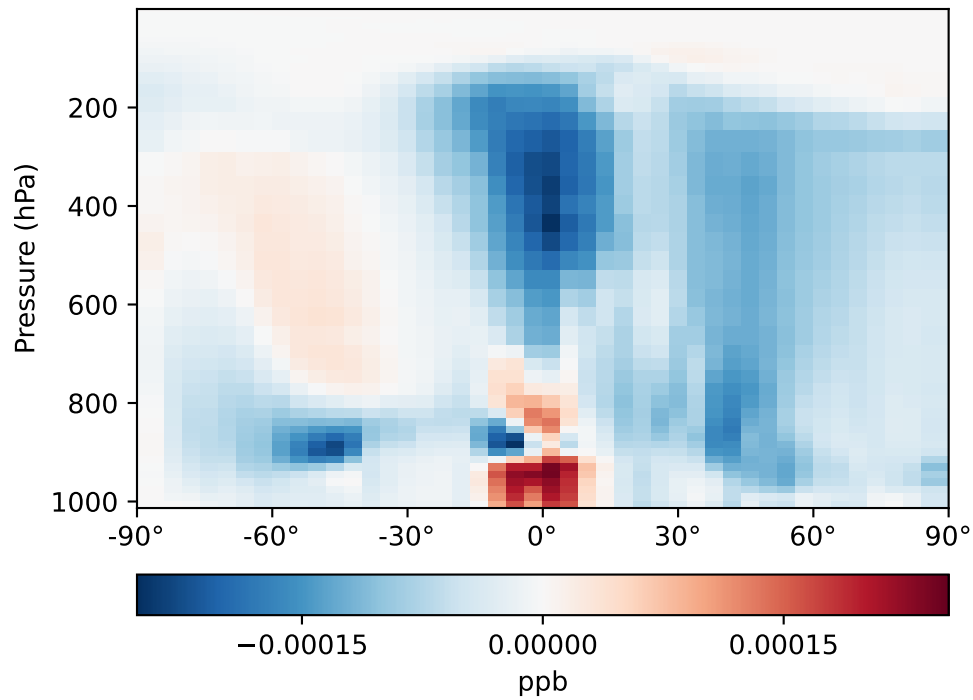
GCC_14.2.0_MERRA2 (Ref)
4.0x5.0



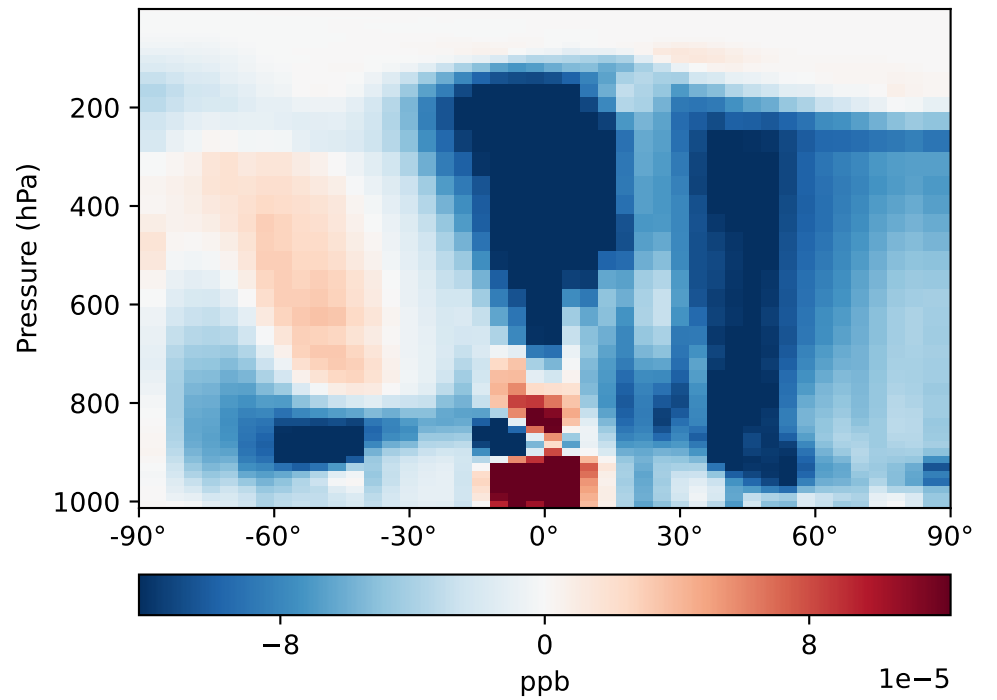
GCC_14.2.0_GEOS-FP (Dev)
4.0x5.0



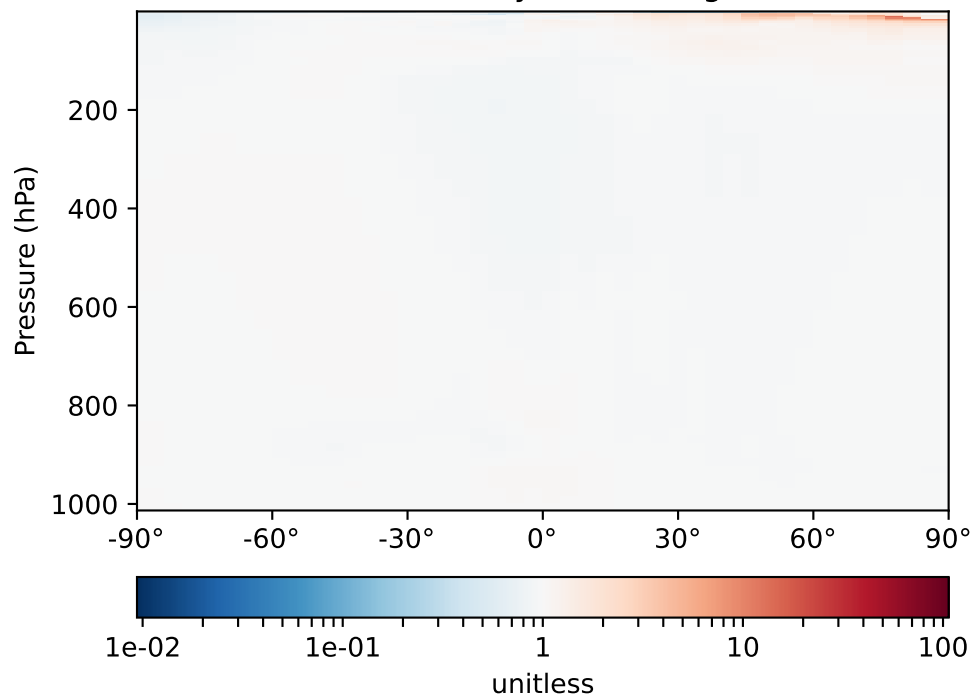
Difference
Dev - Ref, Dynamic Range



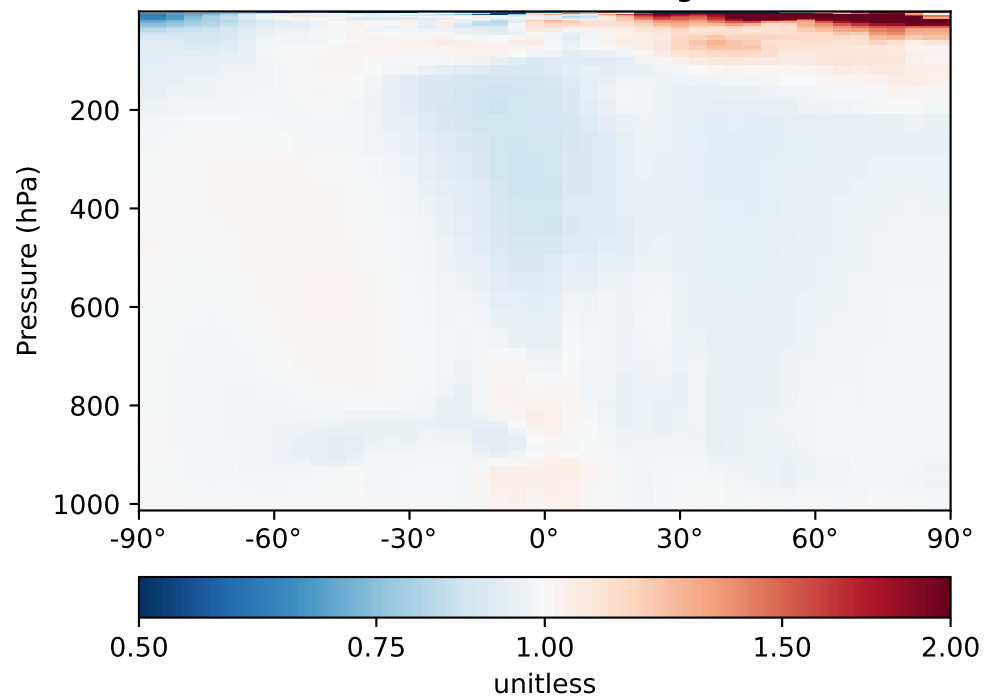
Difference
Dev - Ref, Restricted Range [5%,95%]



Ratio
Dev/Ref, Dynamic Range

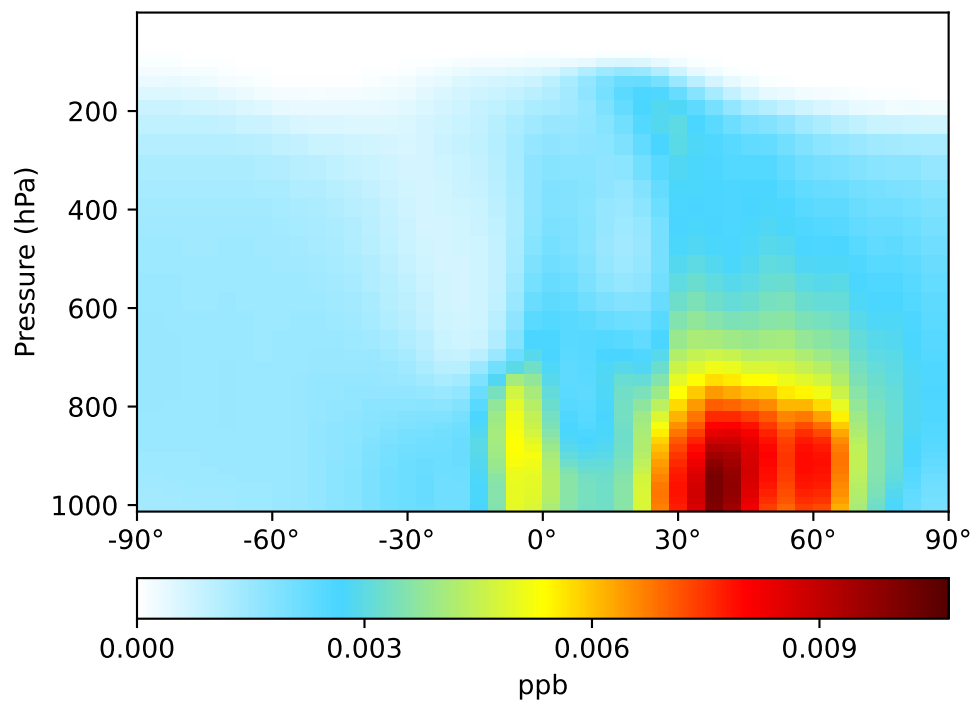


Ratio
Dev/Ref, Fixed Range

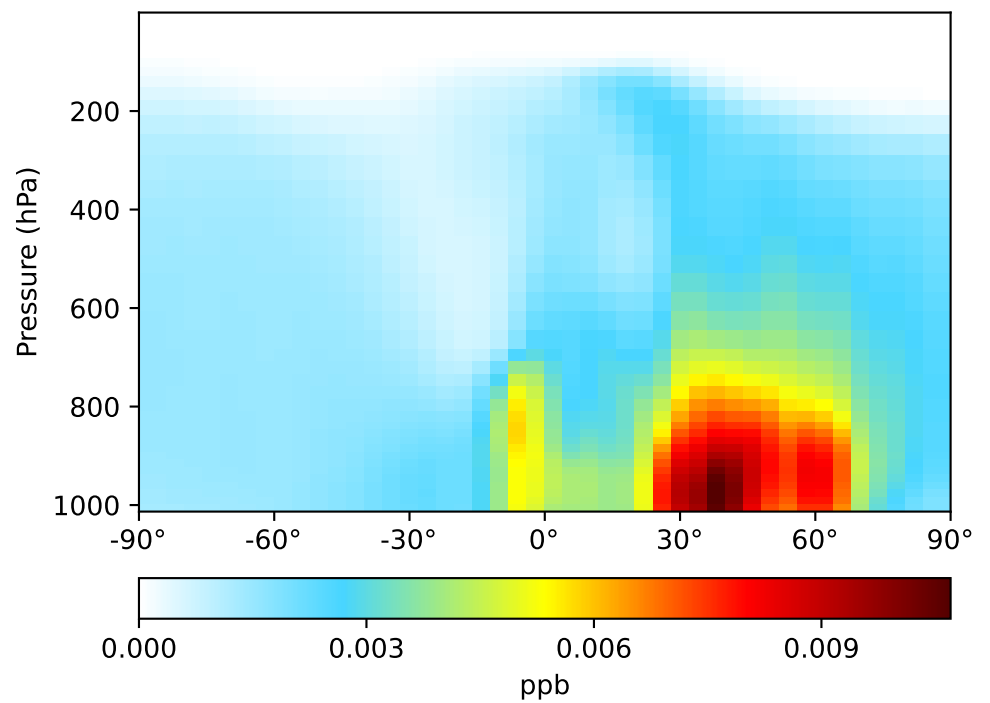


SpeciesConcVV_IPRNO3, Zonal Mean

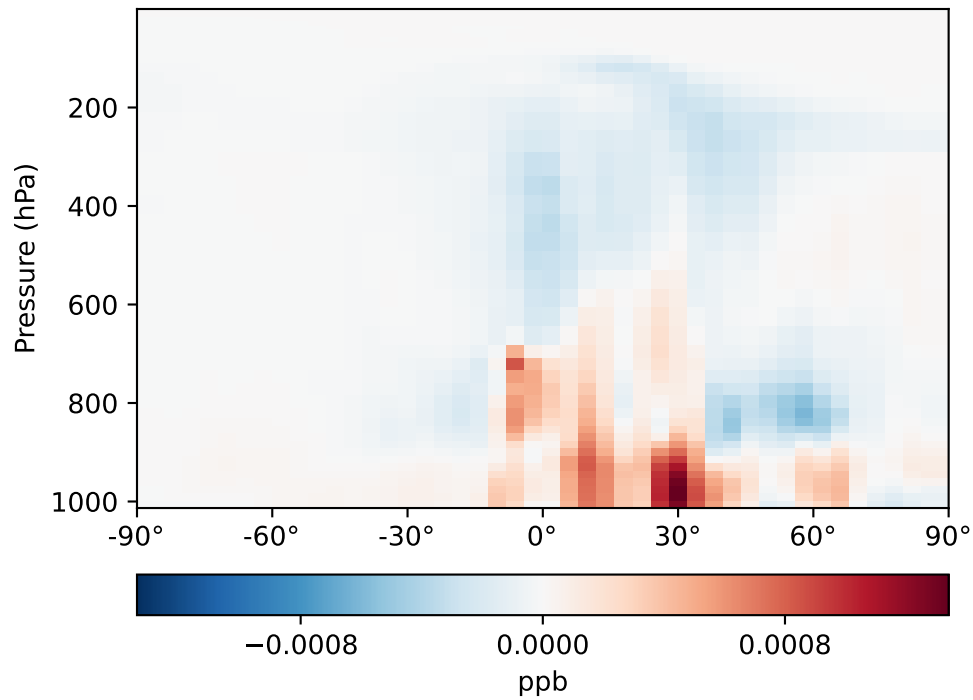
GCC_14.2.0_MERRA2 (Ref)
4.0x5.0



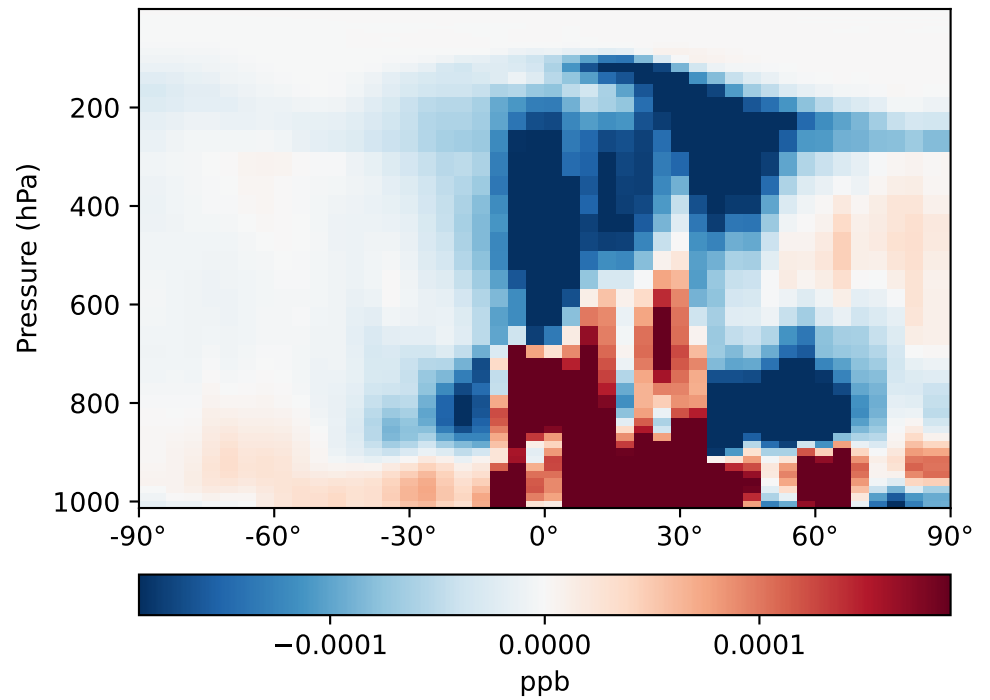
GCC_14.2.0_GEOS-FP (Dev)
4.0x5.0



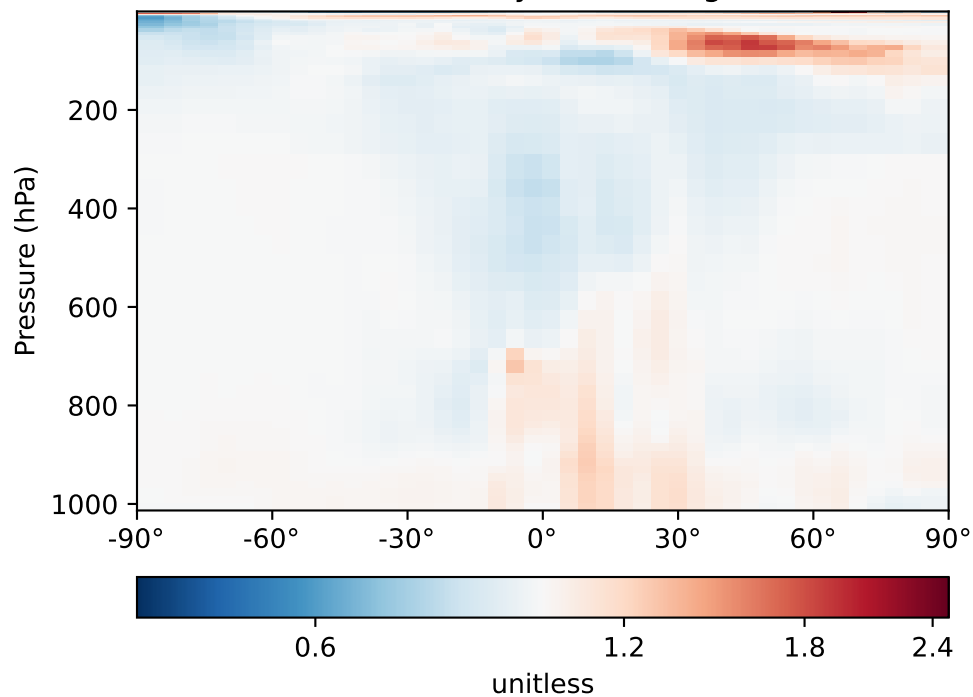
Difference
Dev - Ref, Dynamic Range



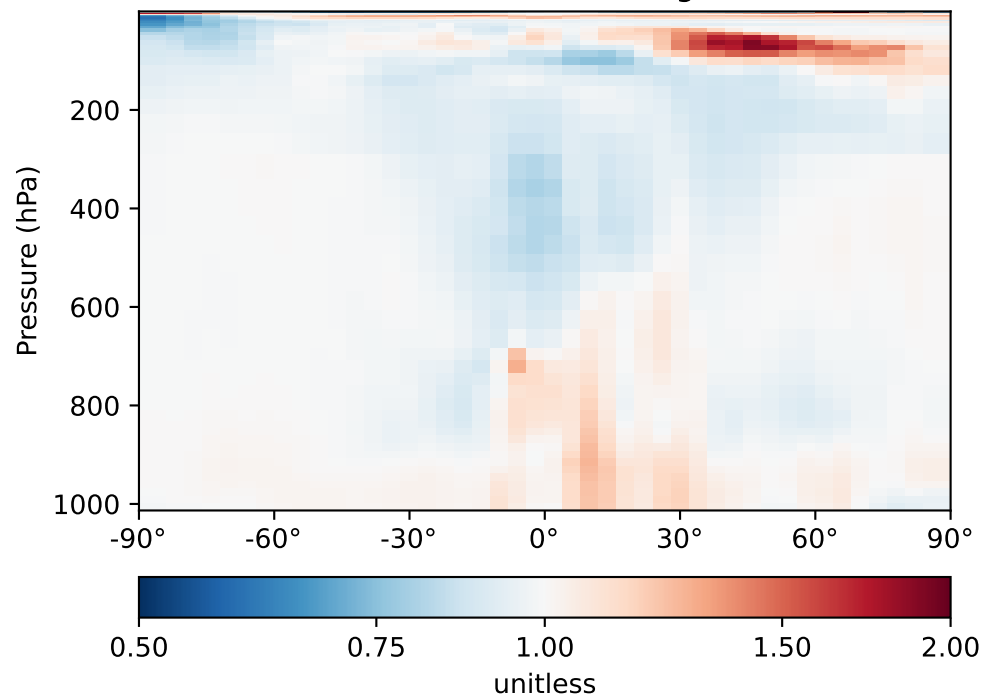
Difference
Dev - Ref, Restricted Range [5%,95%]



Ratio
Dev/Ref, Dynamic Range

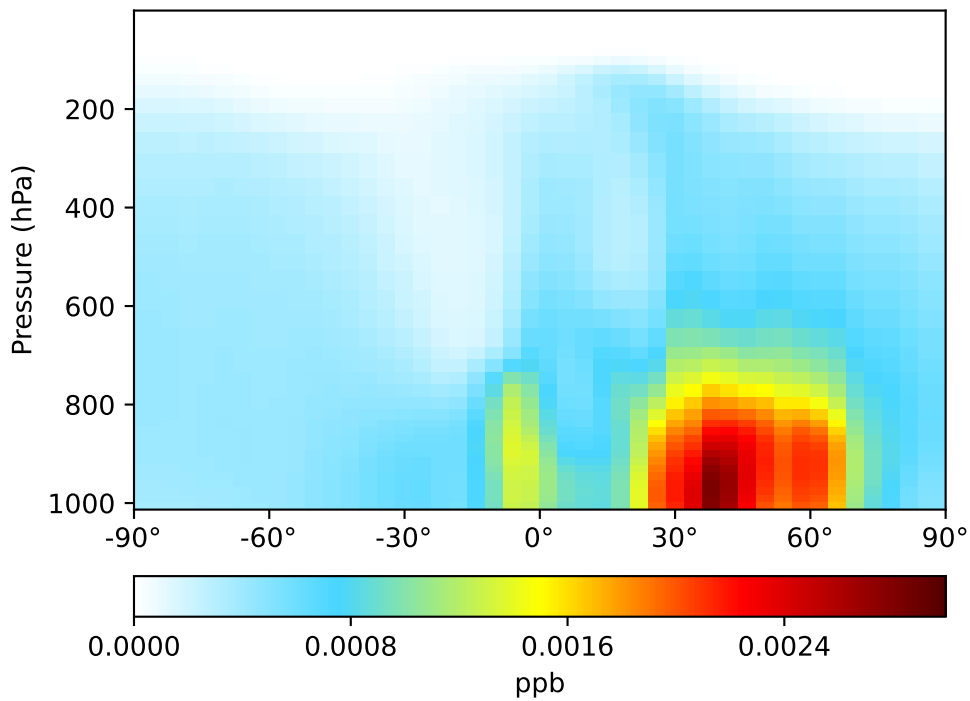


Ratio
Dev/Ref, Fixed Range

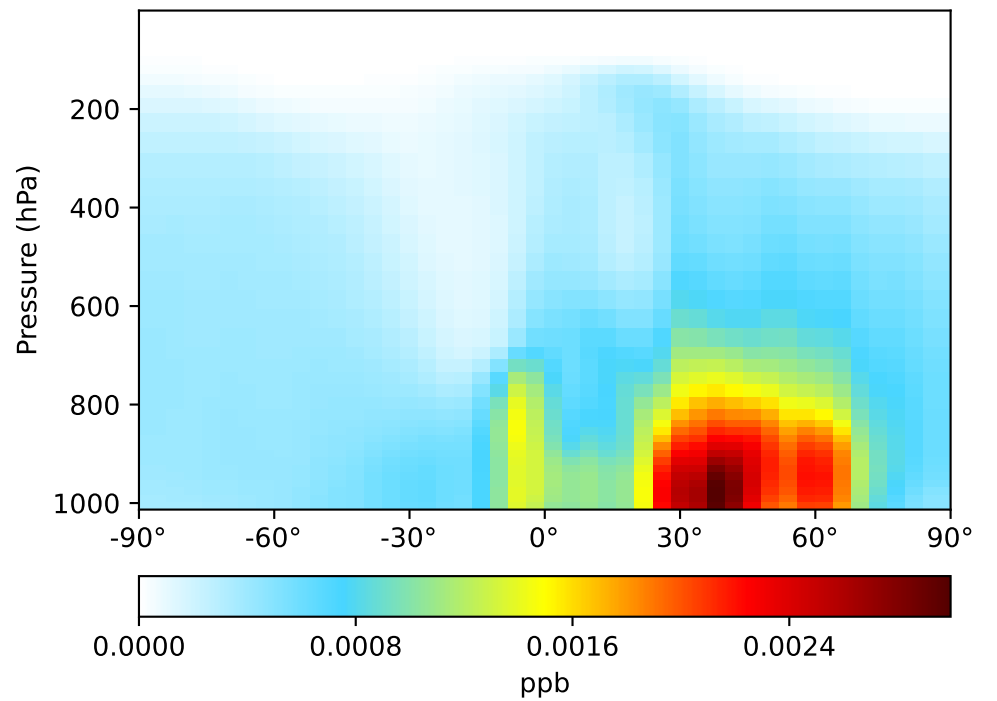


SpeciesConcVV_NPRNO3, Zonal Mean

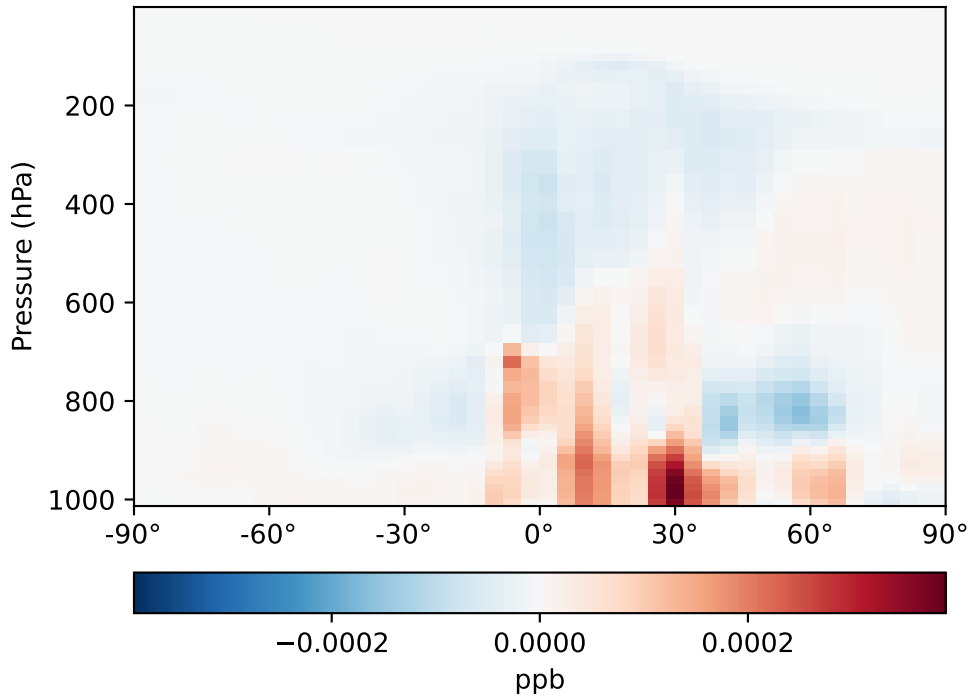
GCC_14.2.0_MERRA2 (Ref)
4.0x5.0



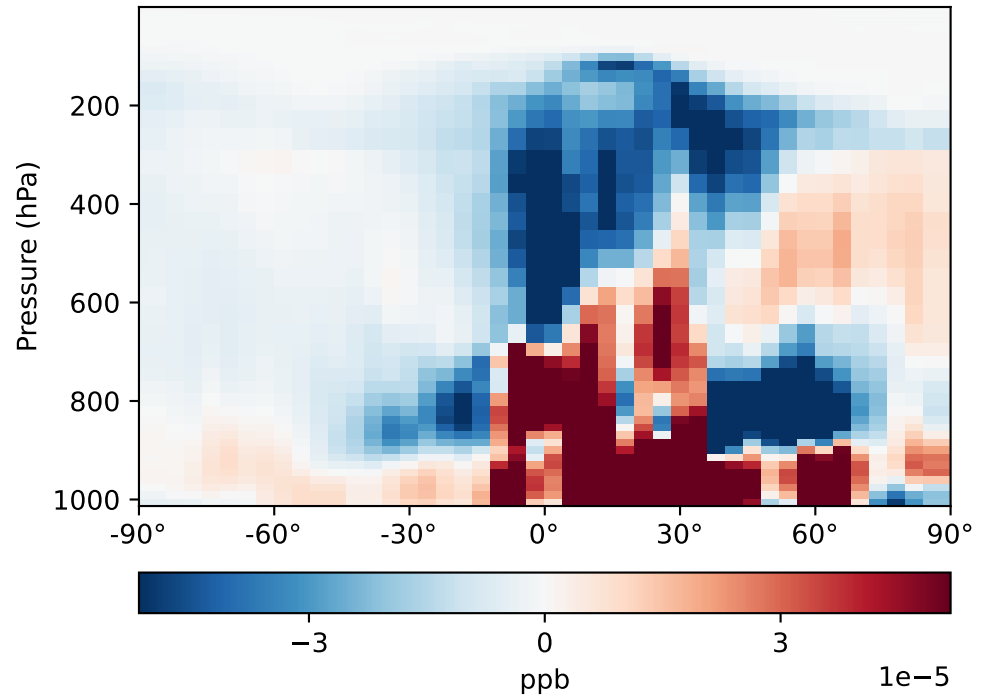
GCC_14.2.0_GEOS-FP (Dev)
4.0x5.0



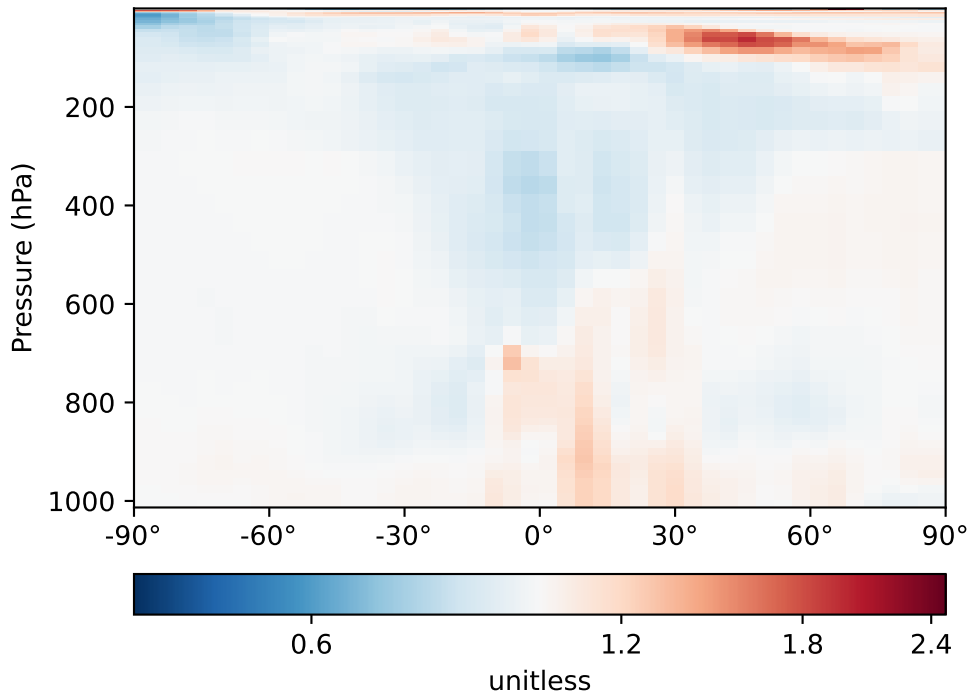
Difference
Dev - Ref, Dynamic Range



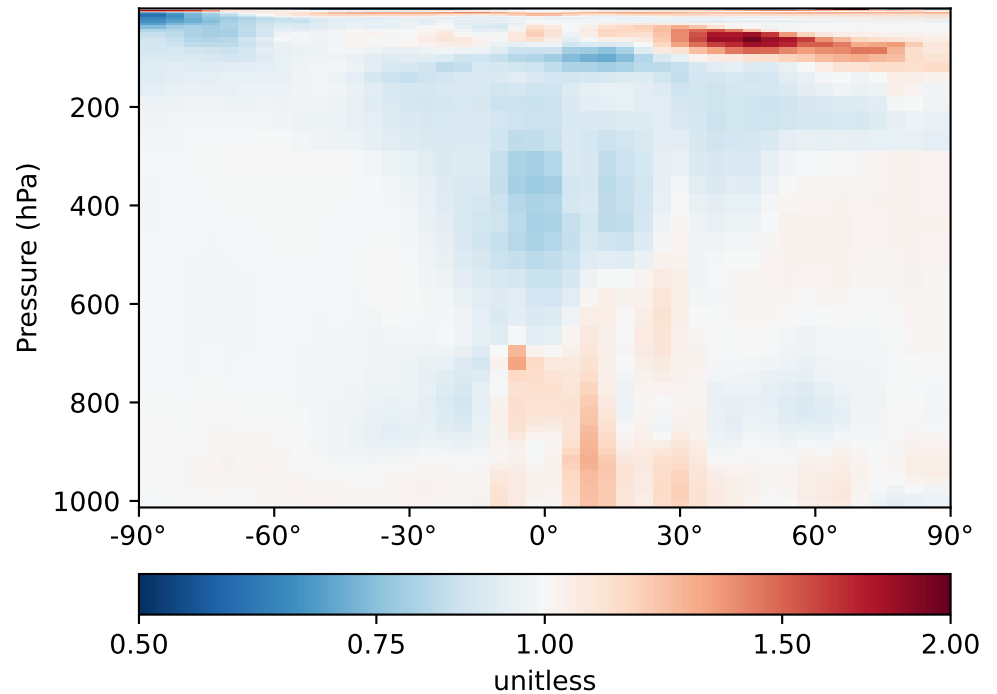
Difference
Dev - Ref, Restricted Range [5%,95%]



Ratio
Dev/Ref, Dynamic Range

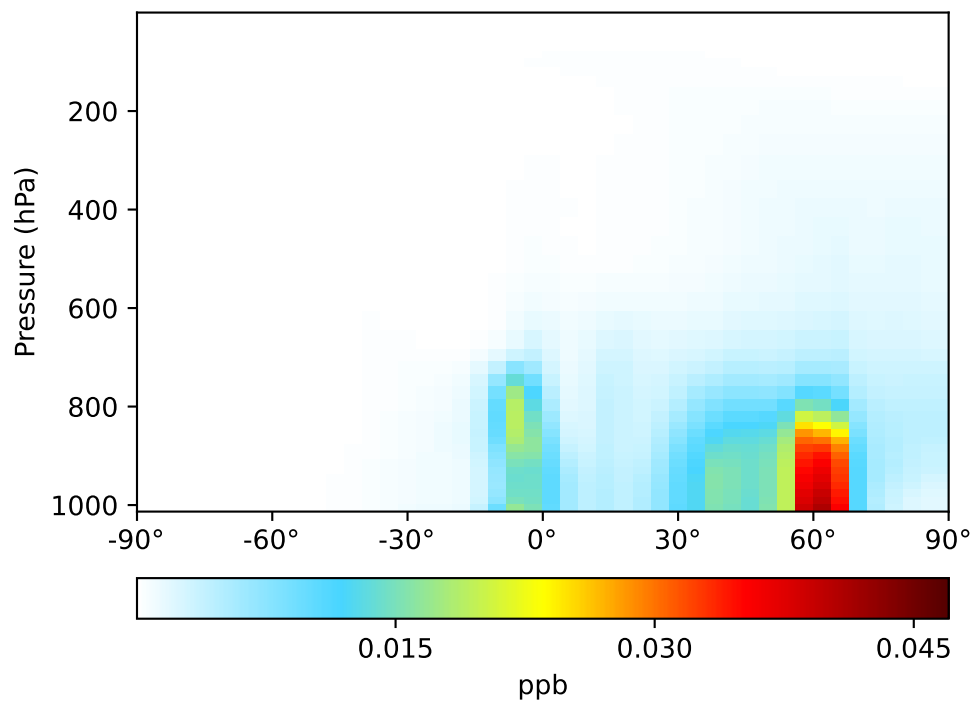


Ratio
Dev/Ref, Fixed Range

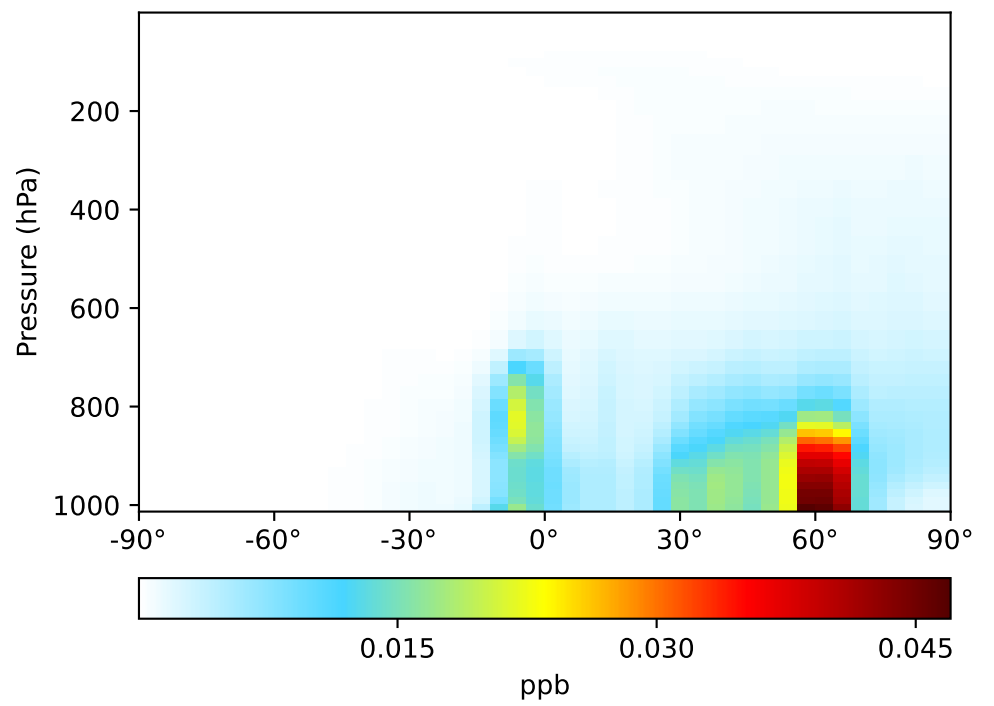


SpeciesConcVV_AONITA, Zonal Mean

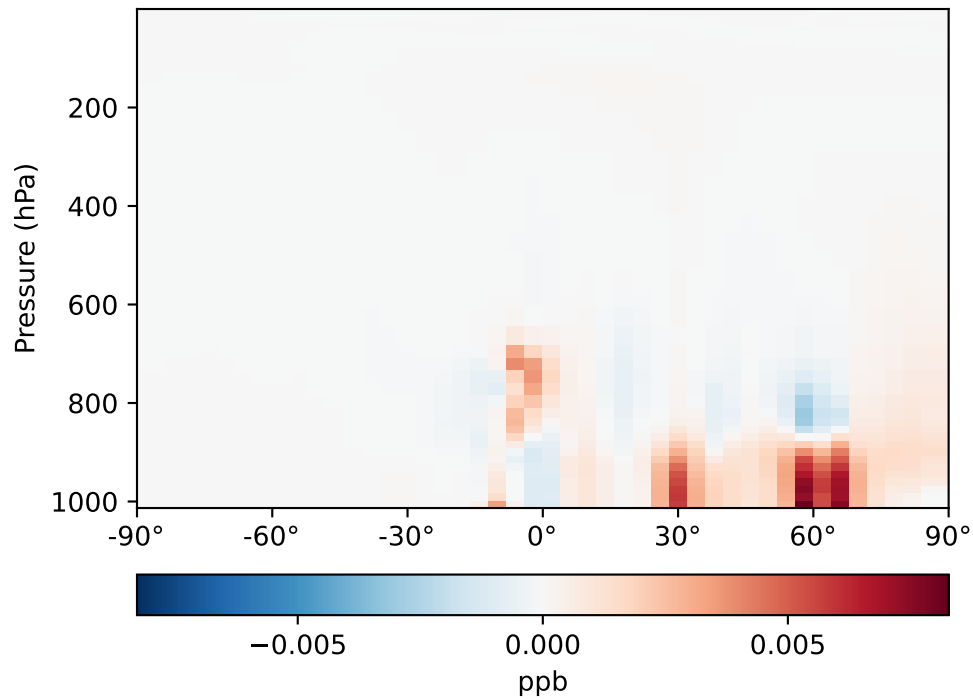
GCC_14.2.0_MERRA2 (Ref)
4.0x5.0



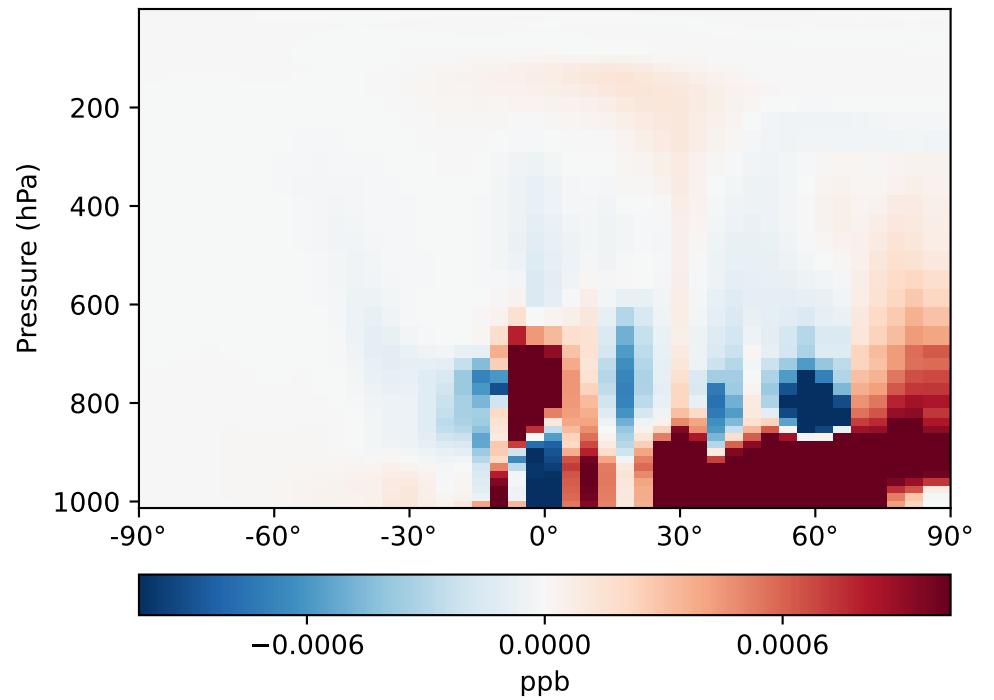
GCC_14.2.0_GEOS-FP (Dev)
4.0x5.0



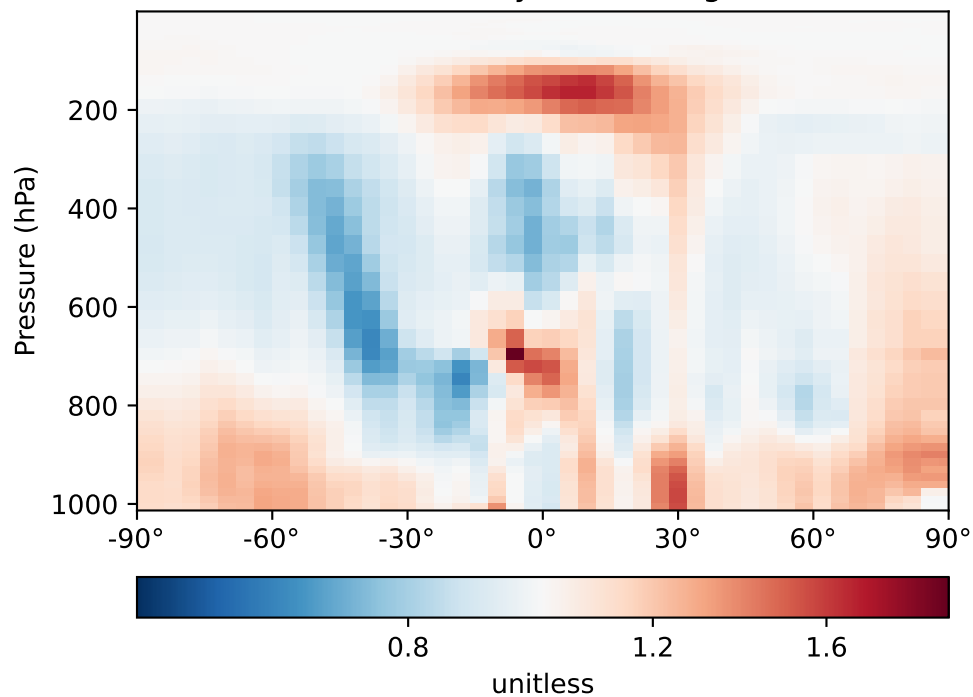
Difference
Dev - Ref, Dynamic Range



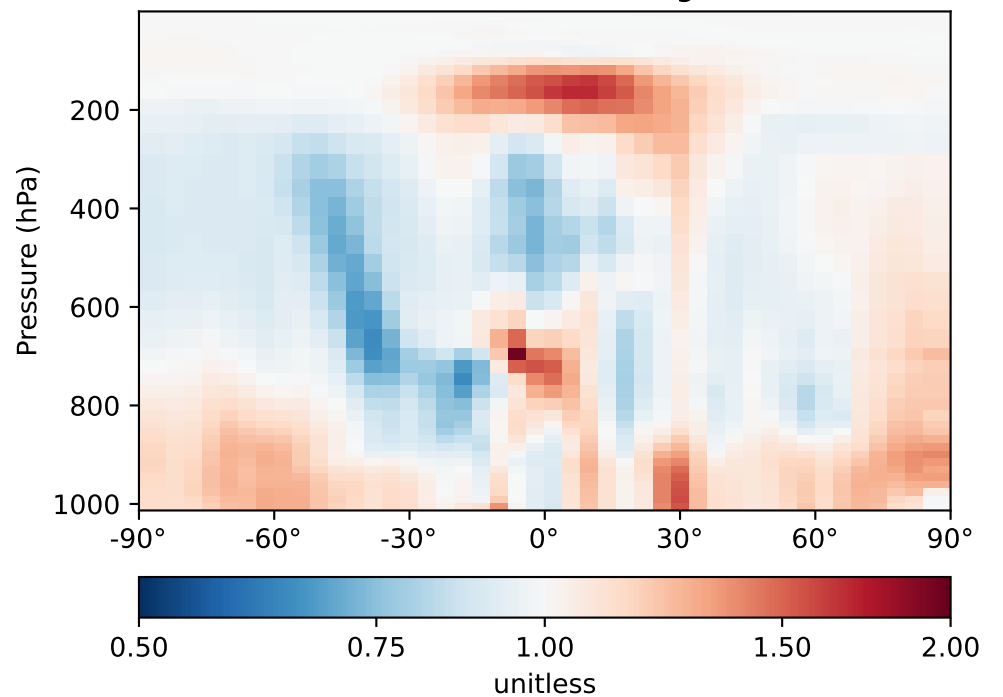
Difference
Dev - Ref, Restricted Range [5%,95%]



Ratio
Dev/Ref, Dynamic Range

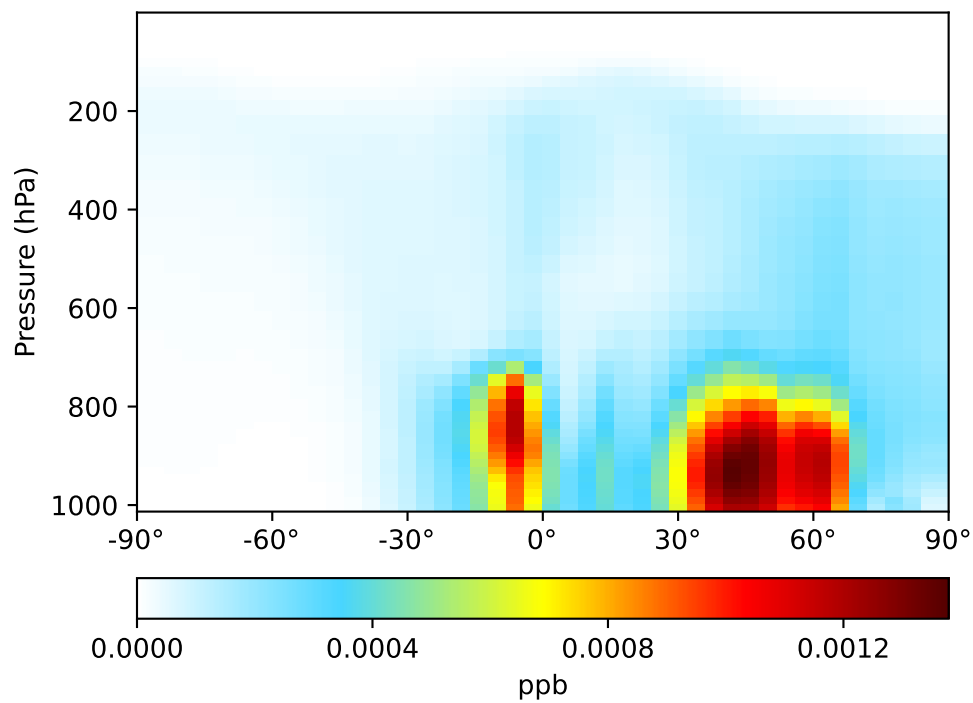


Ratio
Dev/Ref, Fixed Range

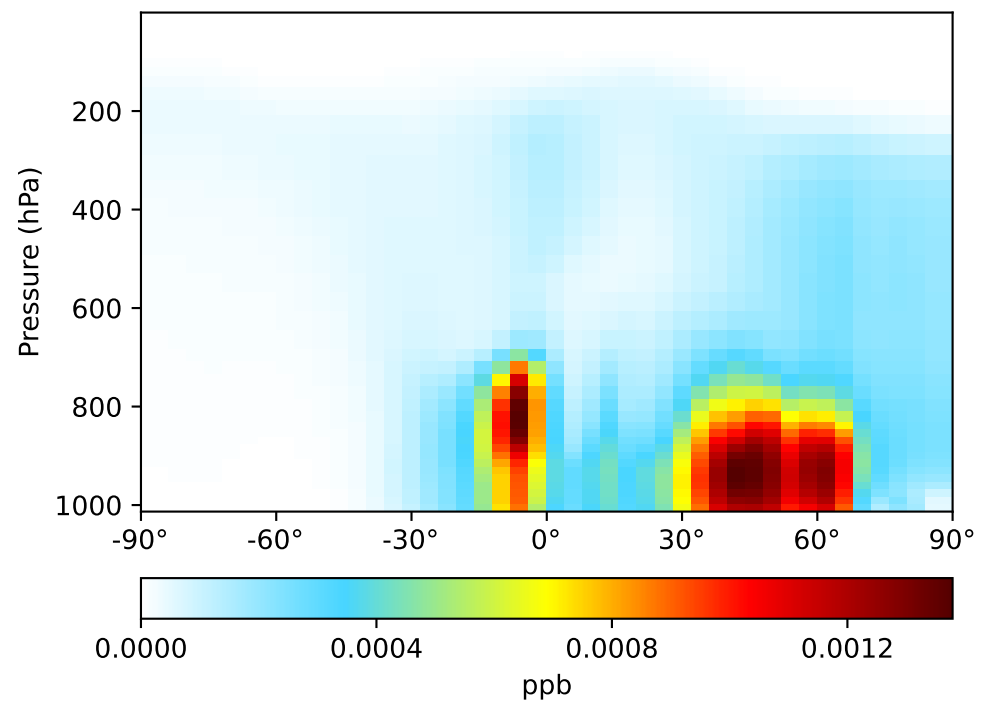


SpeciesConcVV_ETHN, Zonal Mean

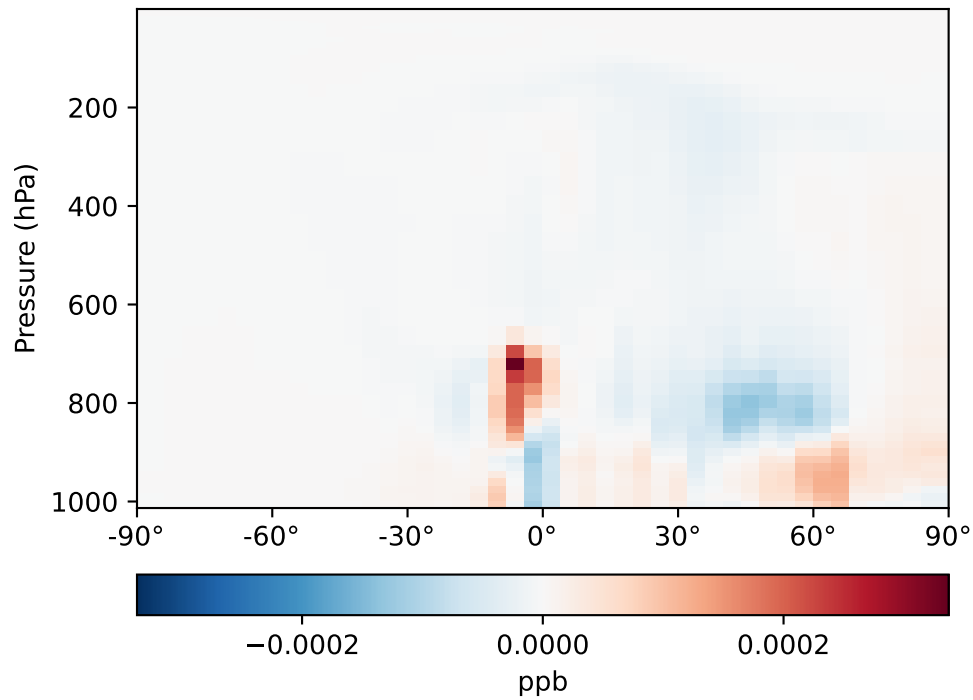
GCC_14.2.0_MERRA2 (Ref)
4.0x5.0



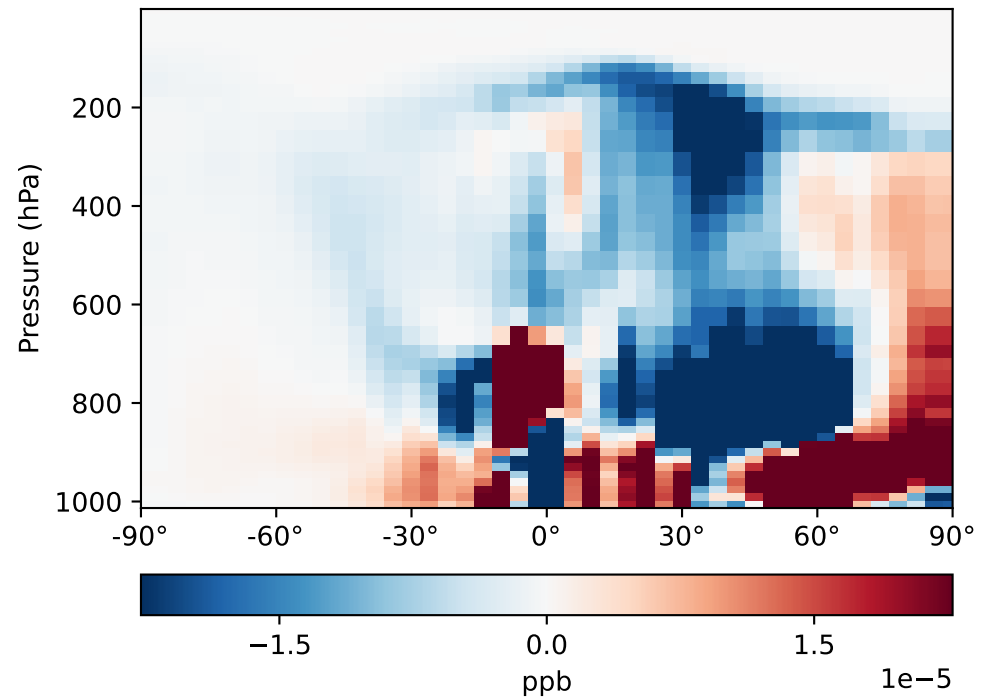
GCC_14.2.0_GEOS-FP (Dev)
4.0x5.0



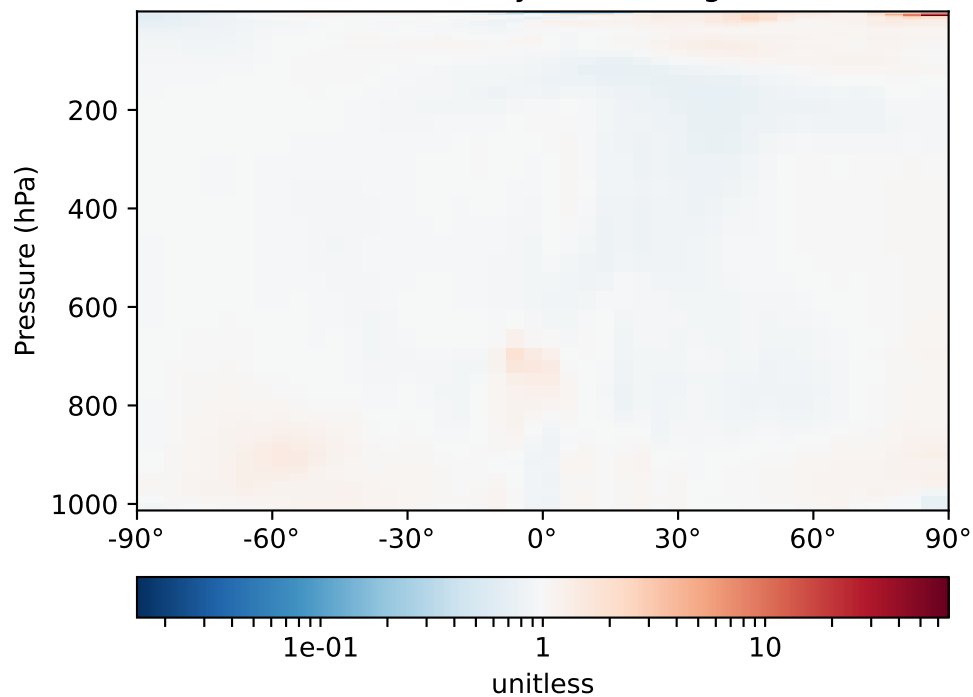
Difference
Dev - Ref, Dynamic Range



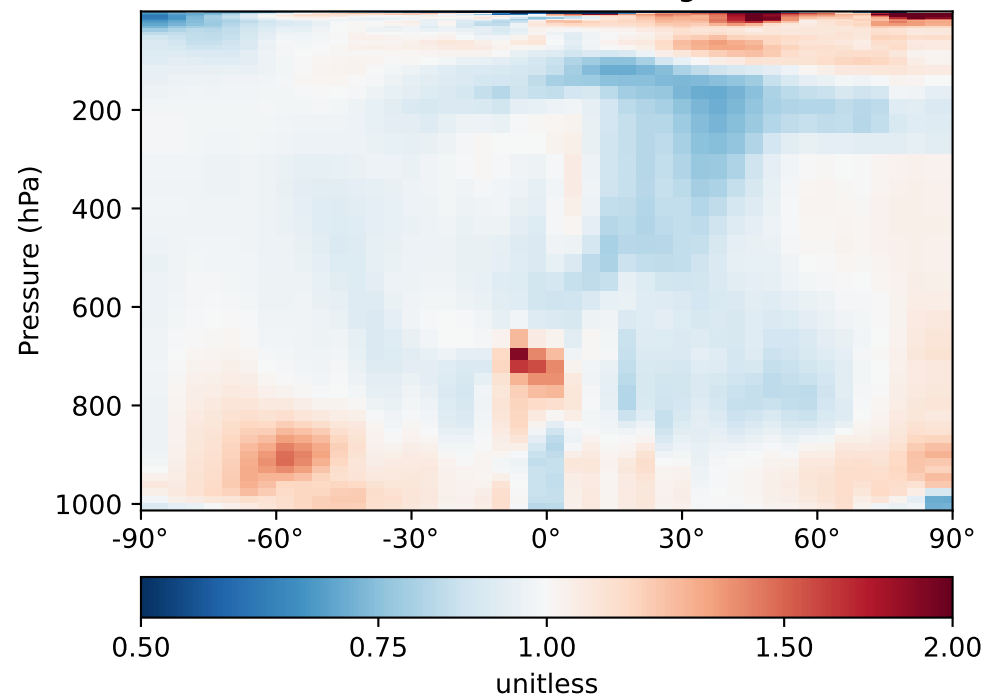
Difference
Dev - Ref, Restricted Range [5%,95%]



Ratio
Dev/Ref, Dynamic Range

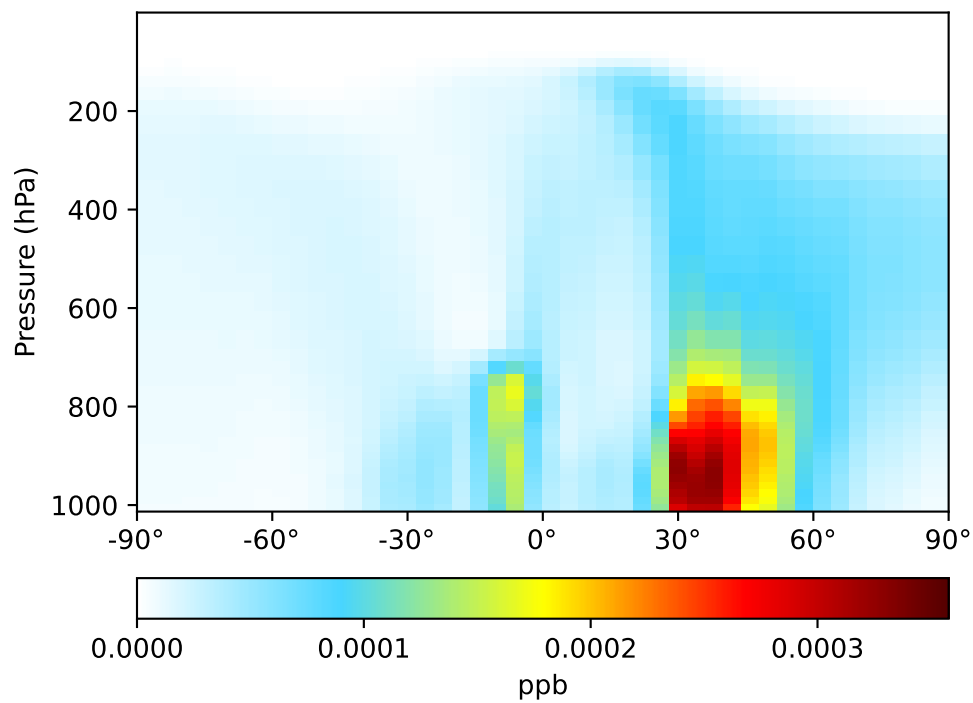


Ratio
Dev/Ref, Fixed Range

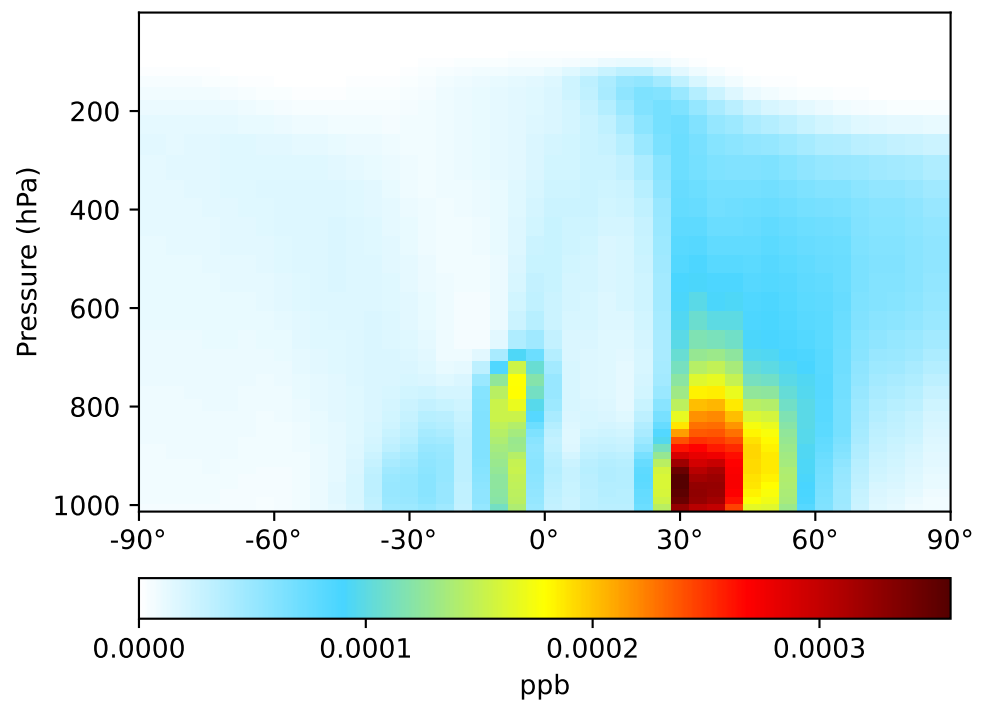


SpeciesConcVV_BZPAN, Zonal Mean

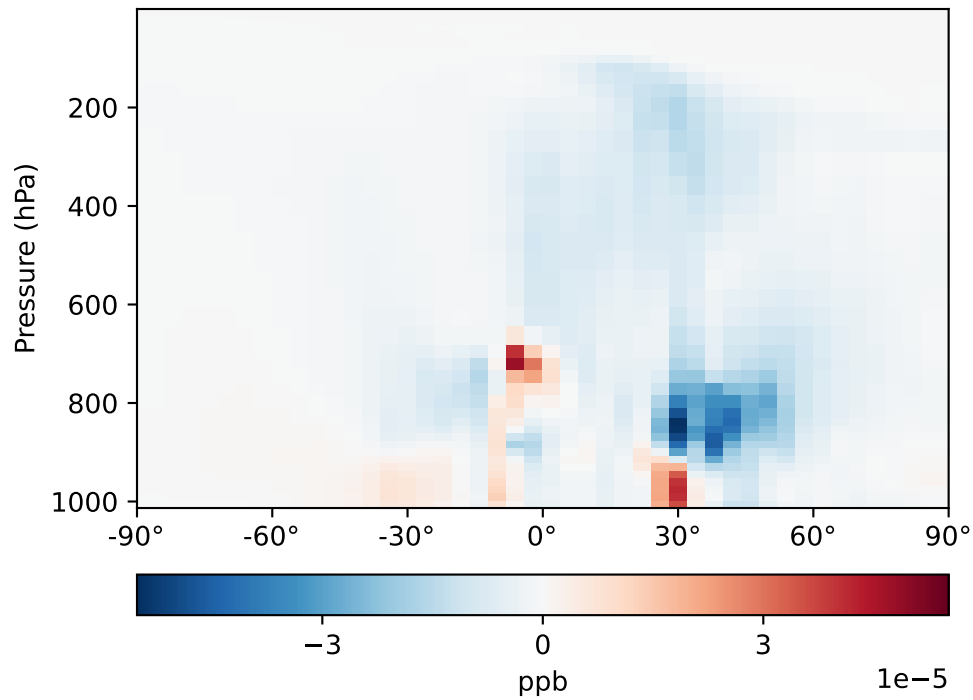
GCC_14.2.0_MERRA2 (Ref)
4.0x5.0



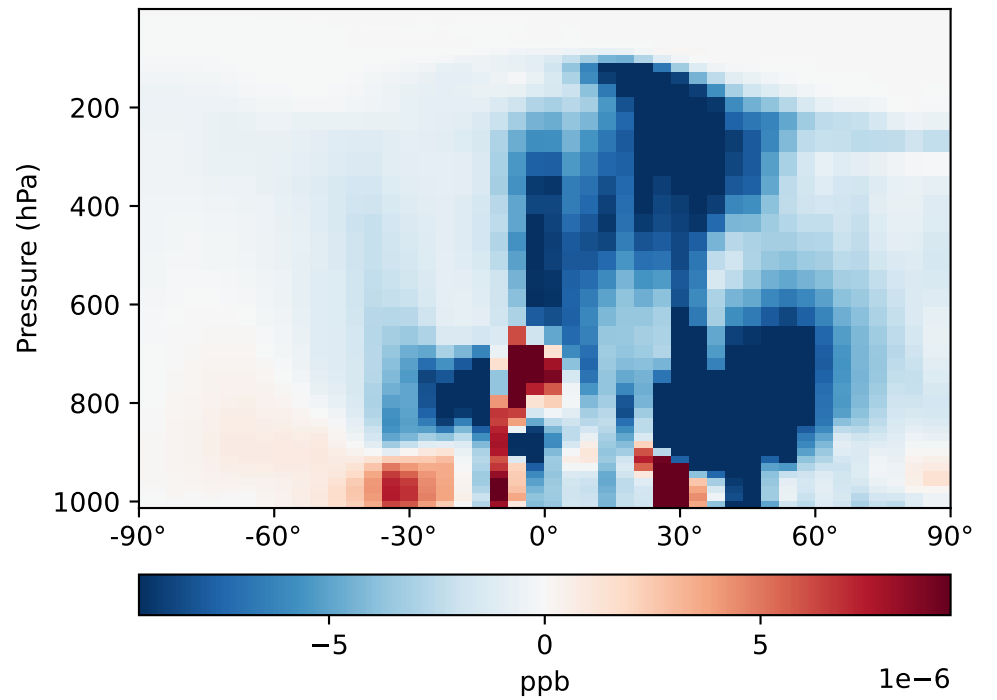
GCC_14.2.0_GEOS-FP (Dev)
4.0x5.0



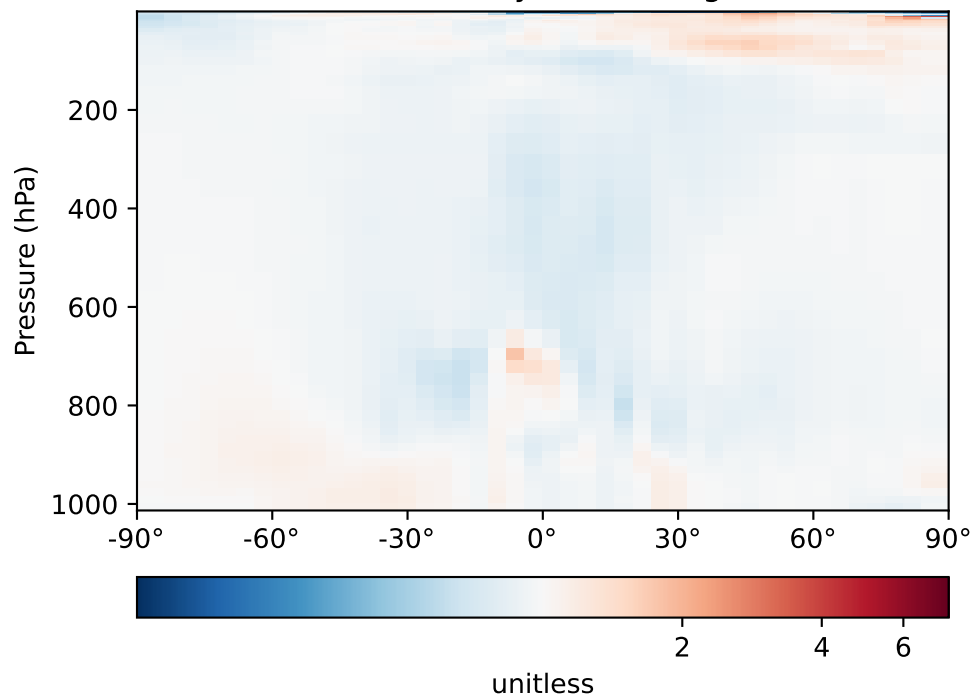
Difference
Dev - Ref, Dynamic Range



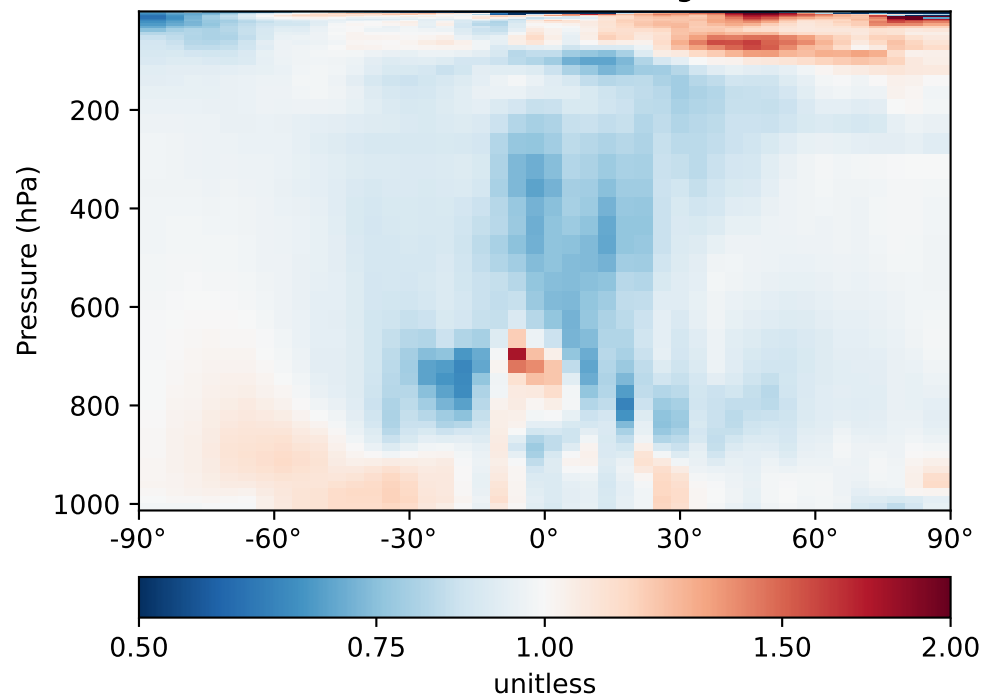
Difference
Dev - Ref, Restricted Range [5%,95%]



Ratio
Dev/Ref, Dynamic Range

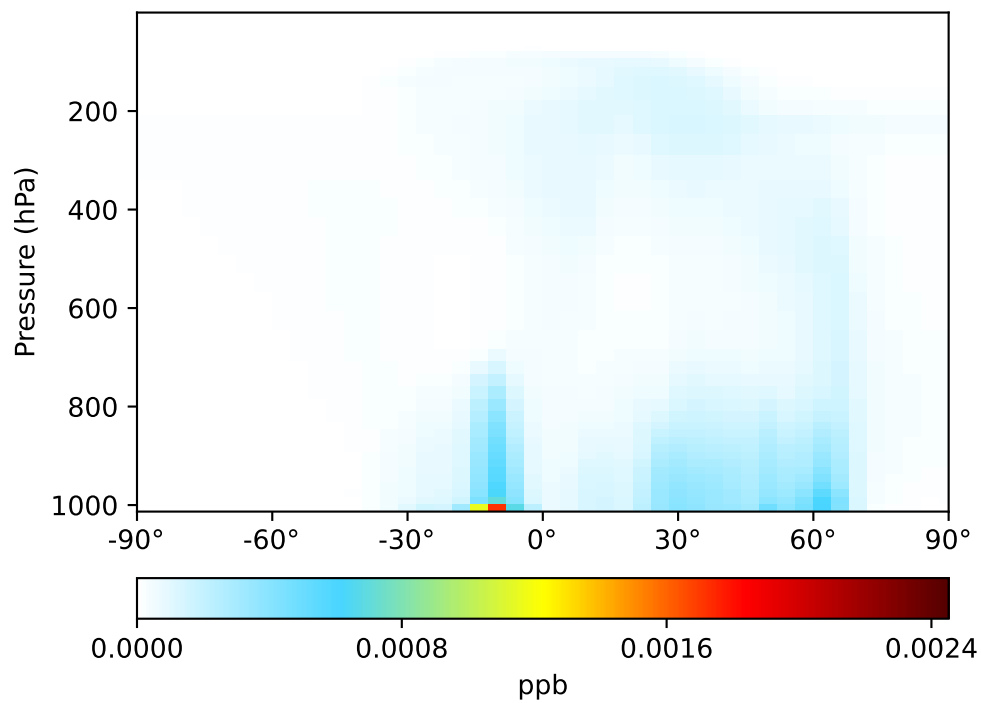


Ratio
Dev/Ref, Fixed Range

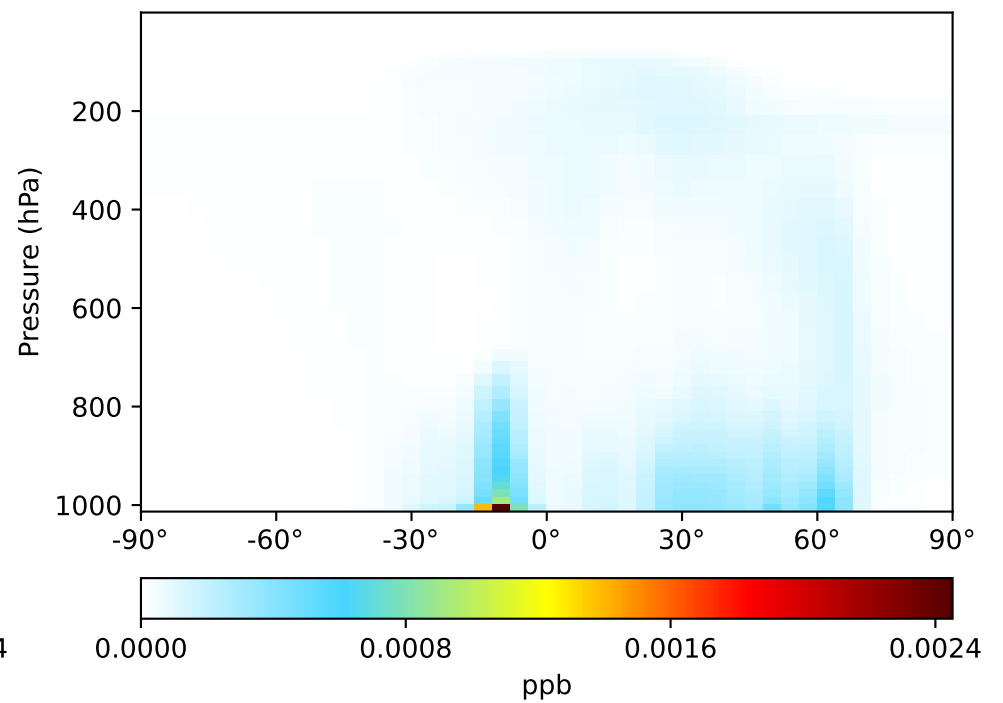


SpeciesConcVV_NPHEN, Zonal Mean

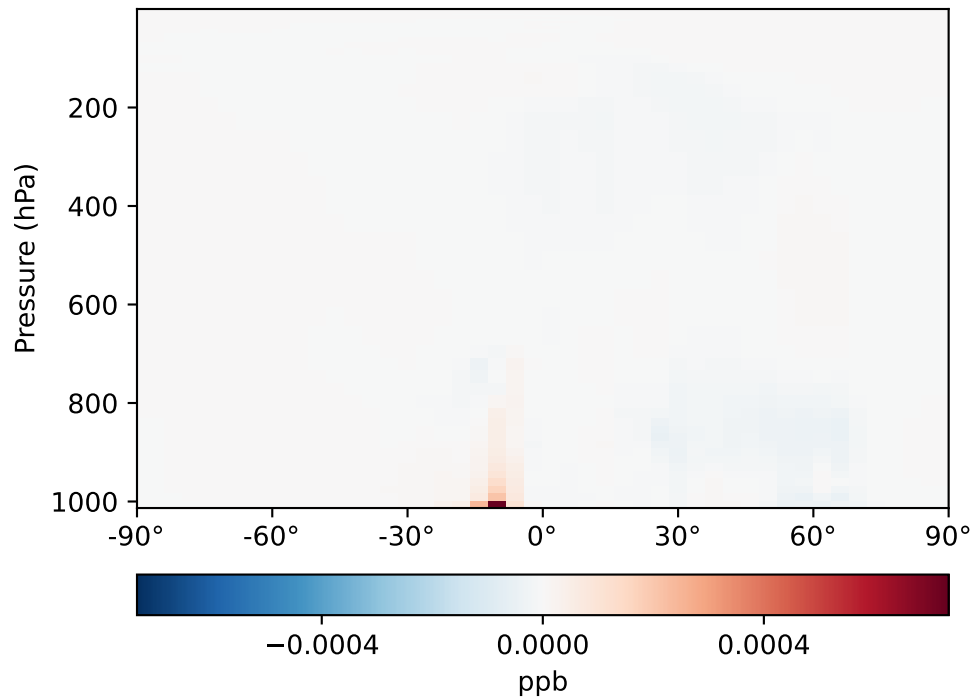
GCC_14.2.0_MERRA2 (Ref)
4.0x5.0



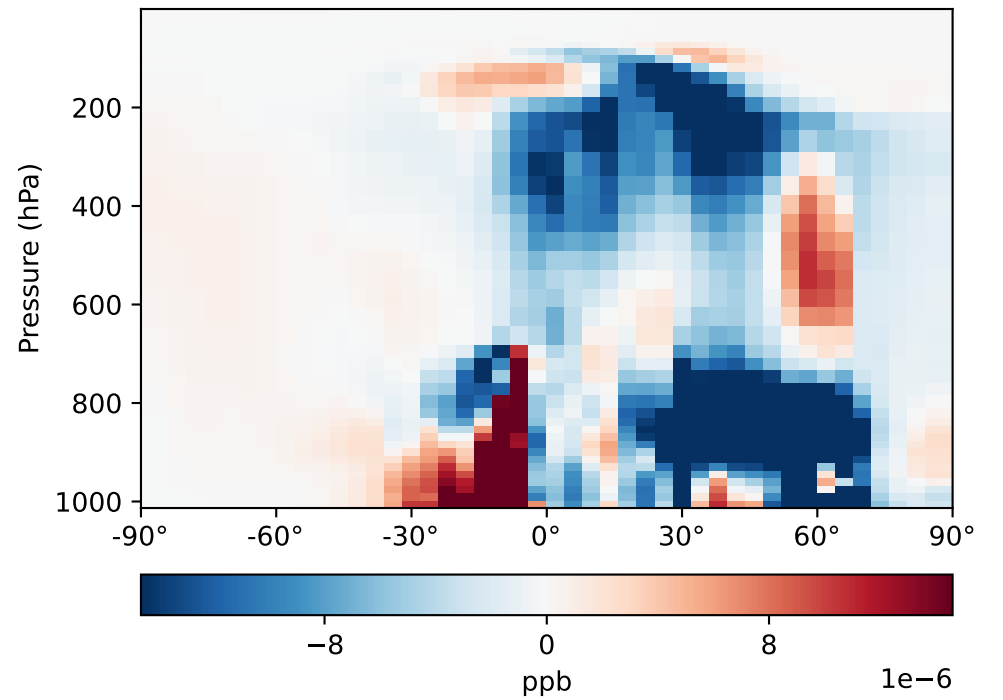
GCC_14.2.0_GEOS-FP (Dev)
4.0x5.0



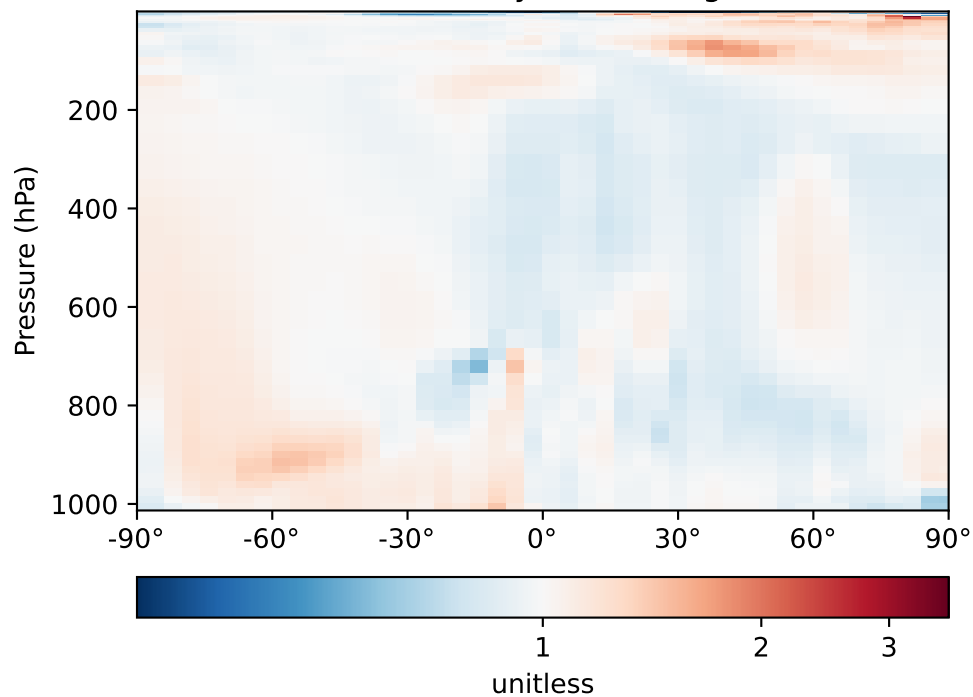
Difference
Dev - Ref, Dynamic Range



Difference
Dev - Ref, Restricted Range [5%,95%]



Ratio
Dev/Ref, Dynamic Range



Ratio
Dev/Ref, Fixed Range

