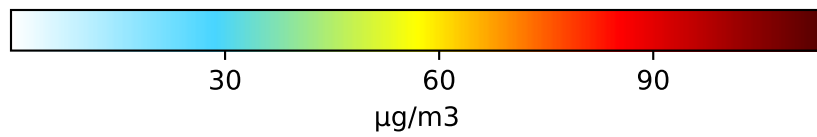
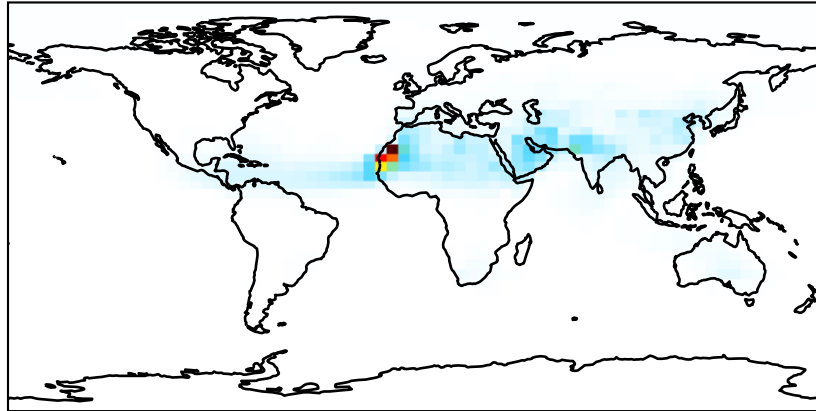
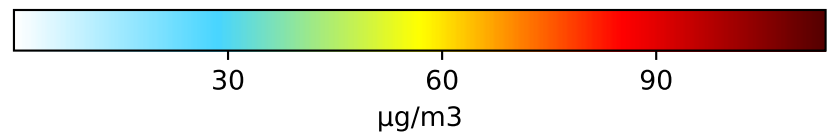
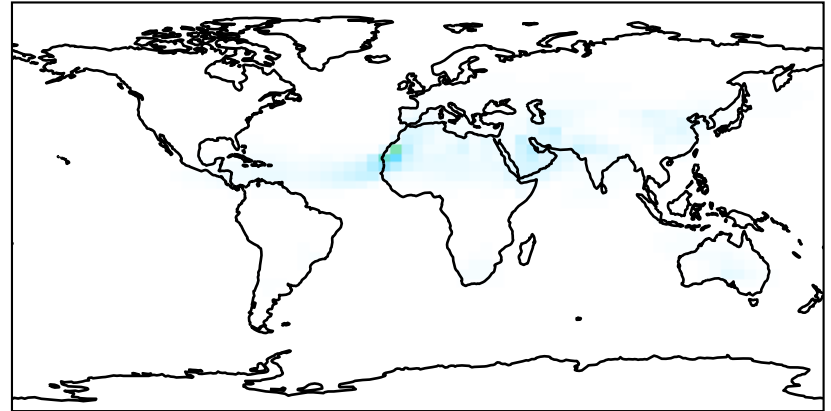


SpeciesConcVV_DST1

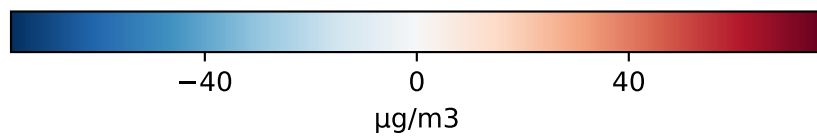
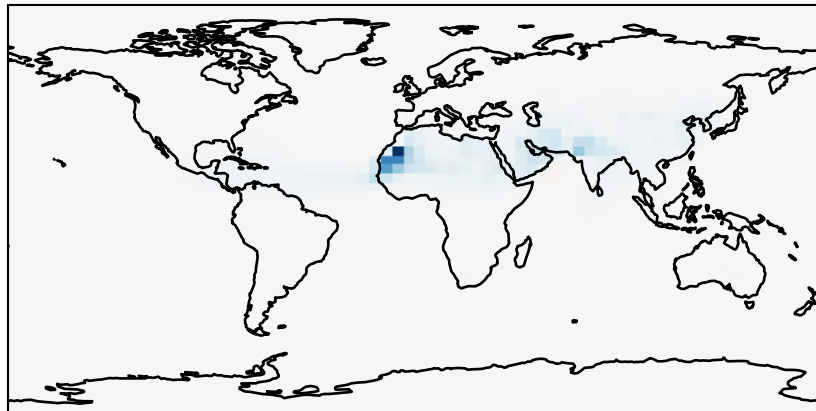
GCC_14.2.0_MERRA2 (Ref)
4.0x5.0



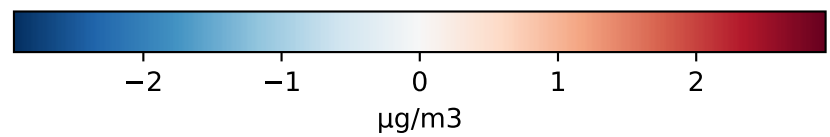
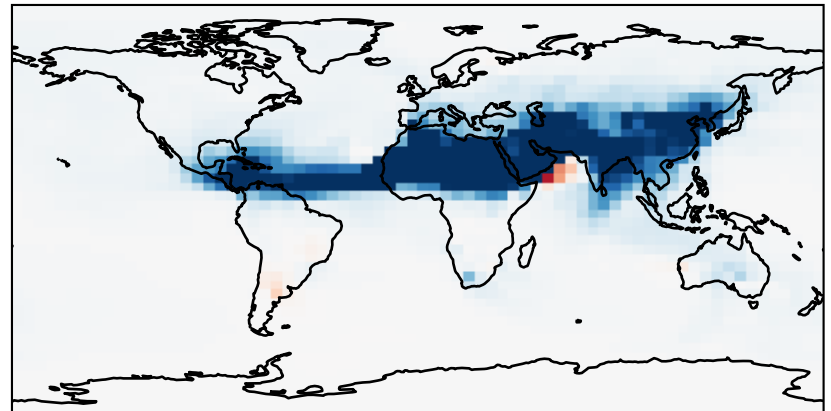
GCC_14.2.0_GEOS-IT (Dev)
4.0x5.0



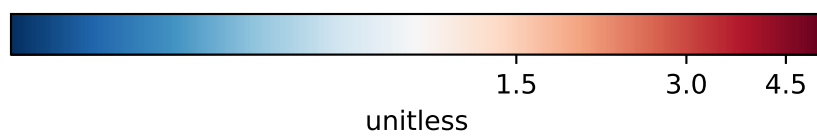
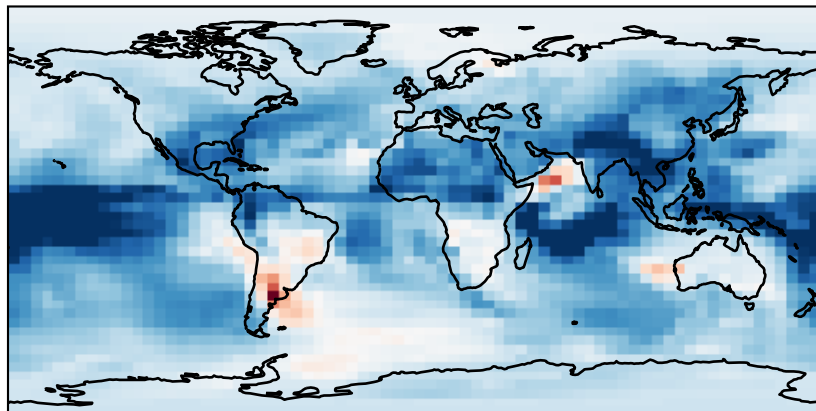
Difference
Dev - Ref, Dynamic Range



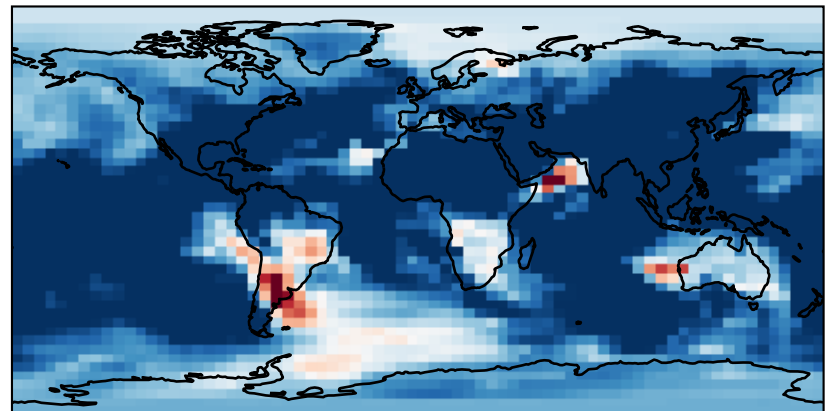
Difference
Dev - Ref, Restricted Range [5%,95%]



Ratio
Dev/Ref, Dynamic Range

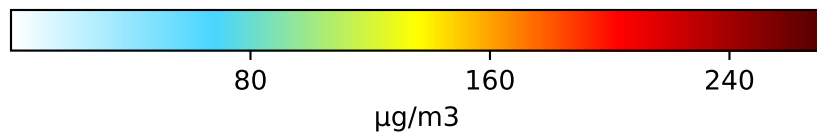
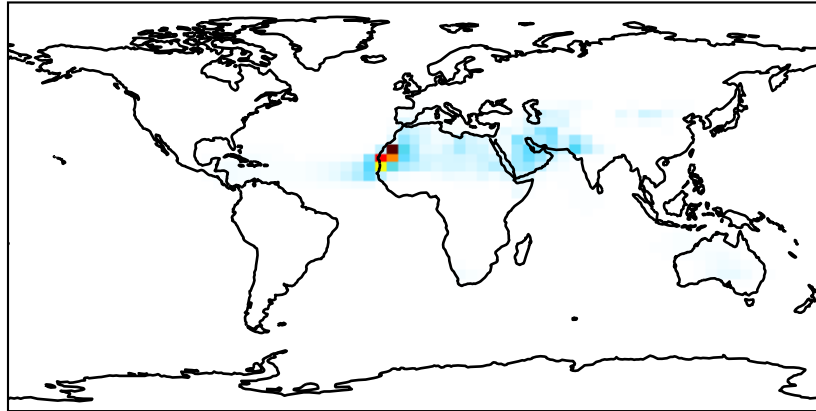


Ratio
Dev/Ref, Fixed Range

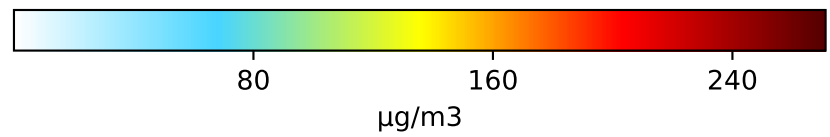
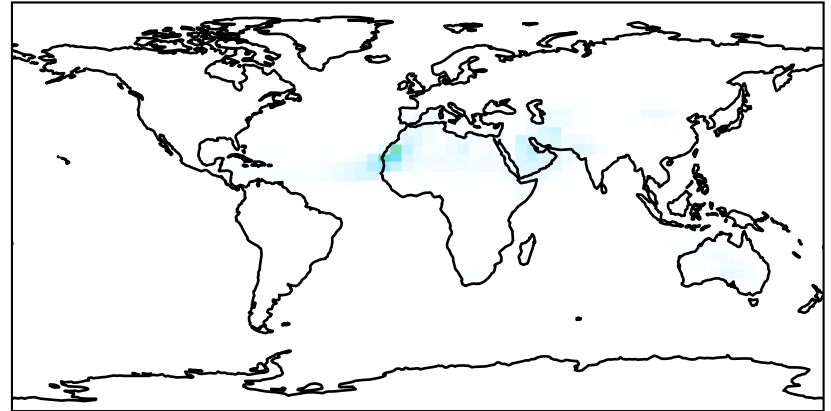


SpeciesConcVV_DST2

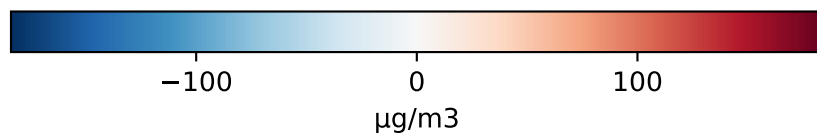
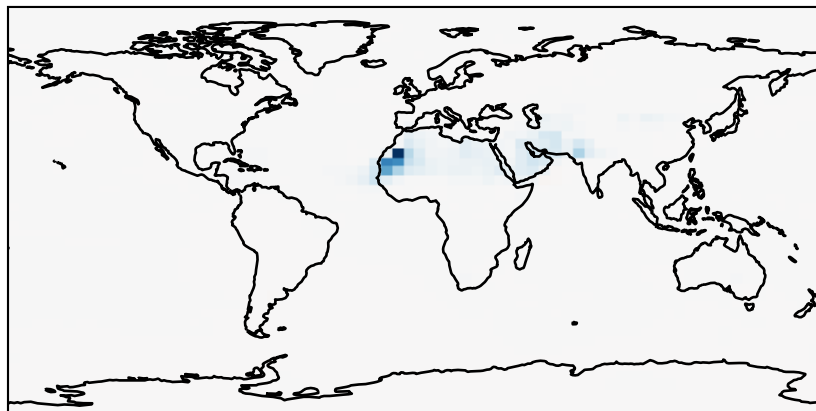
GCC_14.2.0_MERRA2 (Ref)
4.0x5.0



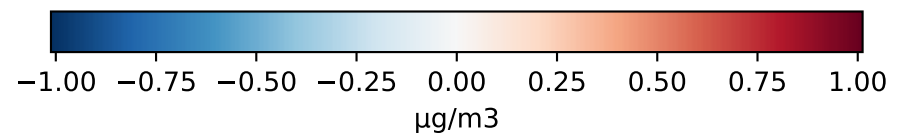
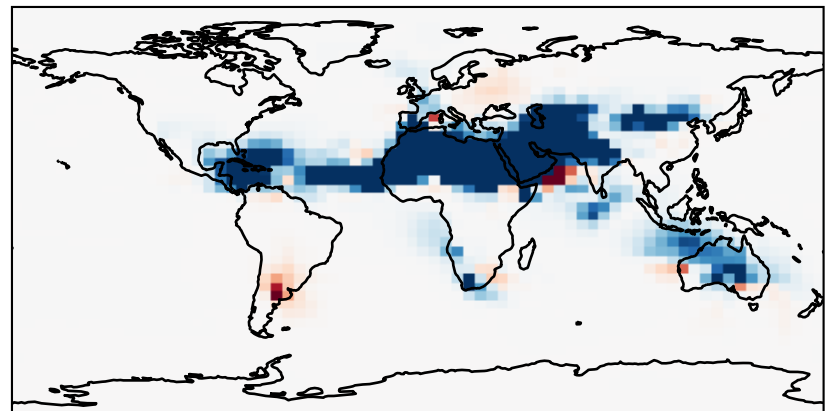
GCC_14.2.0_GEOS-IT (Dev)
4.0x5.0



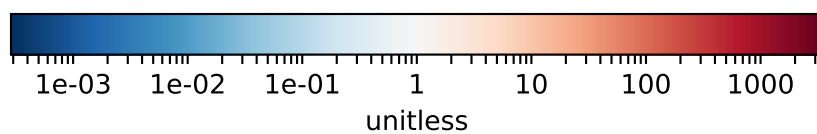
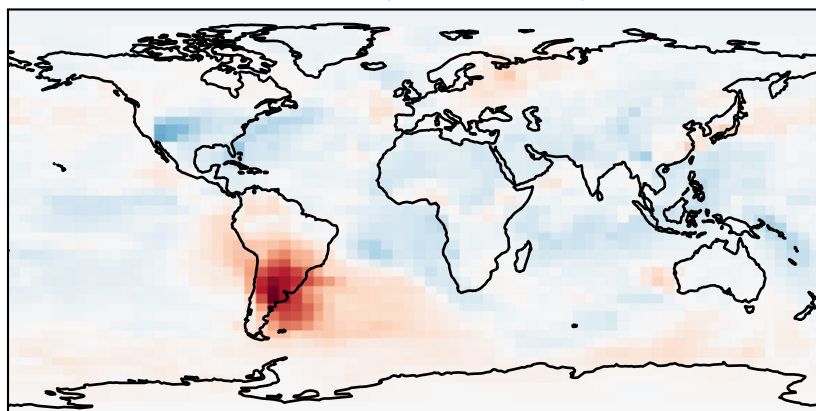
Difference
Dev - Ref, Dynamic Range



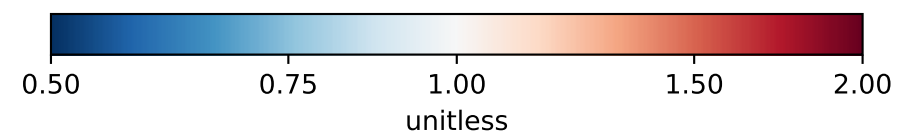
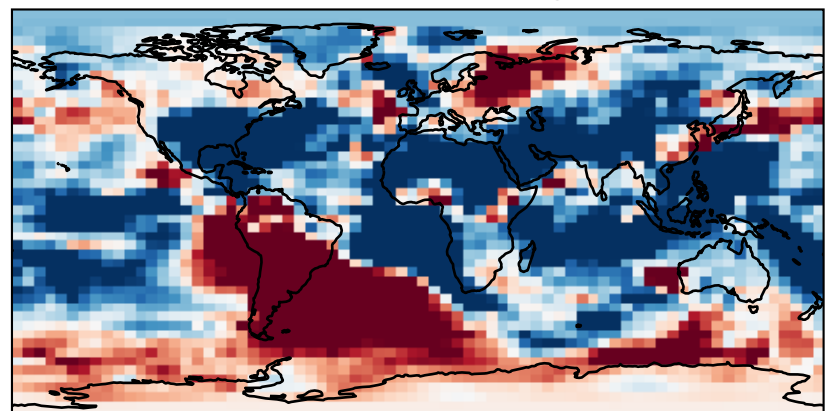
Difference
Dev - Ref, Restricted Range [5%,95%]



Ratio
Dev/Ref, Dynamic Range

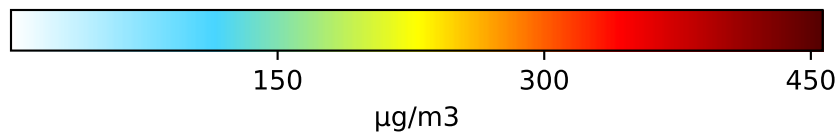
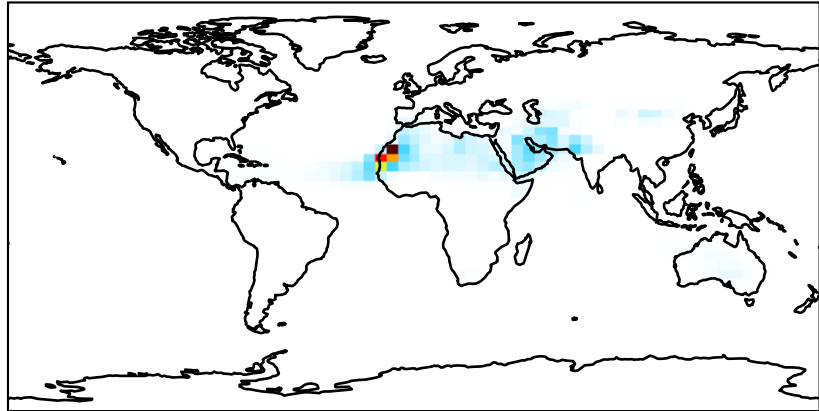


Ratio
Dev/Ref, Fixed Range

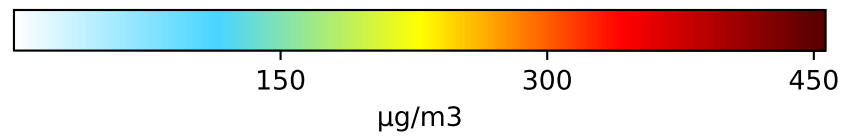
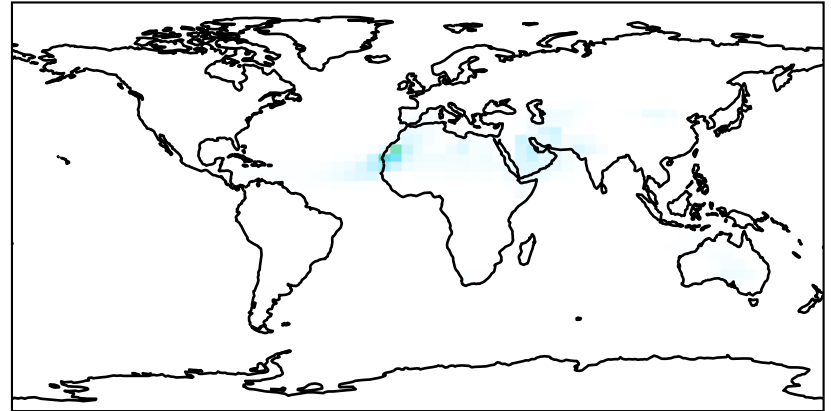


SpeciesConcVV_DST3

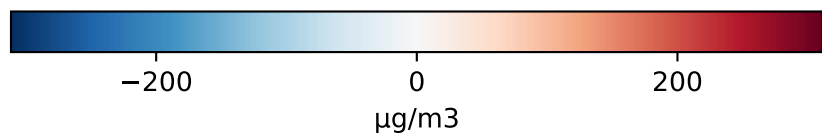
GCC_14.2.0_MERRA2 (Ref)
4.0x5.0



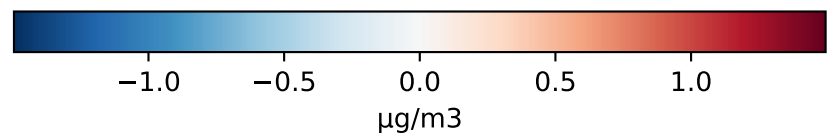
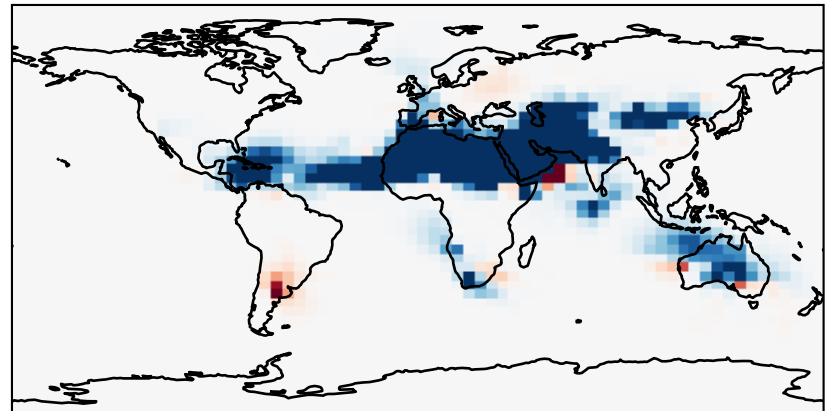
GCC_14.2.0_GEOS-IT (Dev)
4.0x5.0



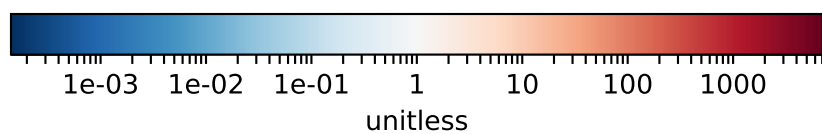
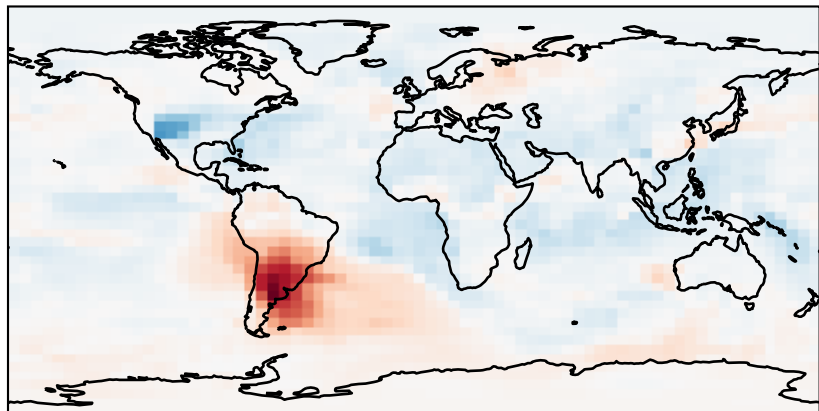
Difference
Dev - Ref, Dynamic Range



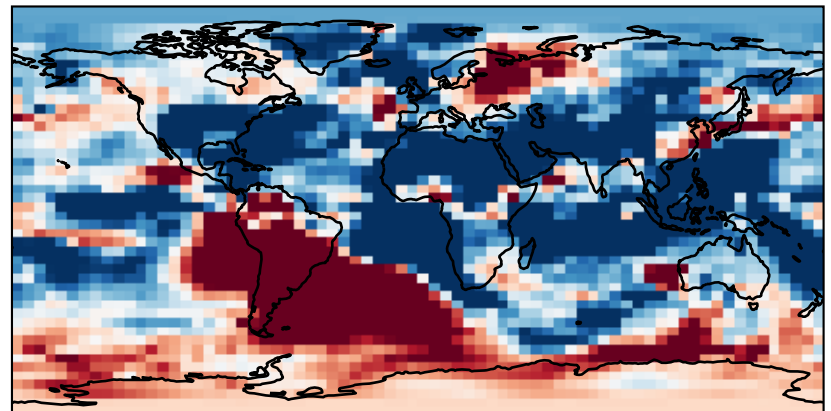
Difference
Dev - Ref, Restricted Range [5%,95%]



Ratio
Dev/Ref, Dynamic Range

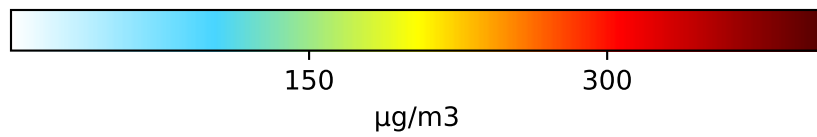
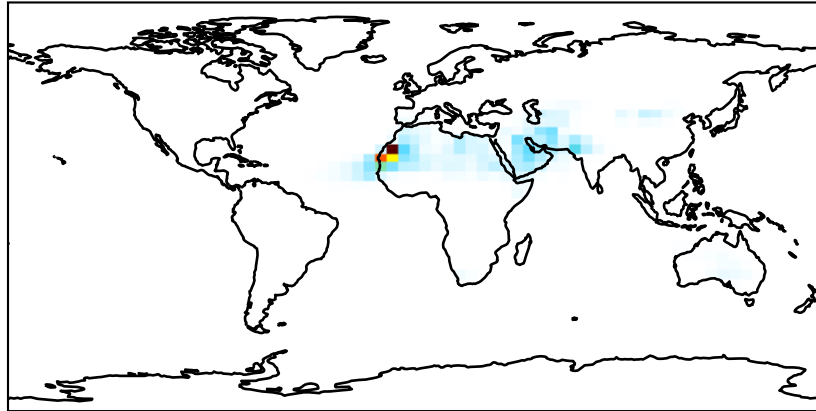


Ratio
Dev/Ref, Fixed Range

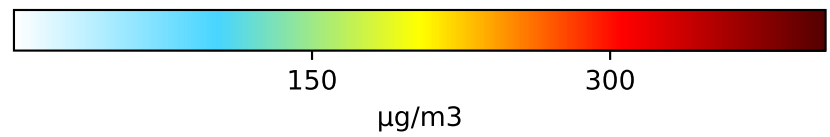
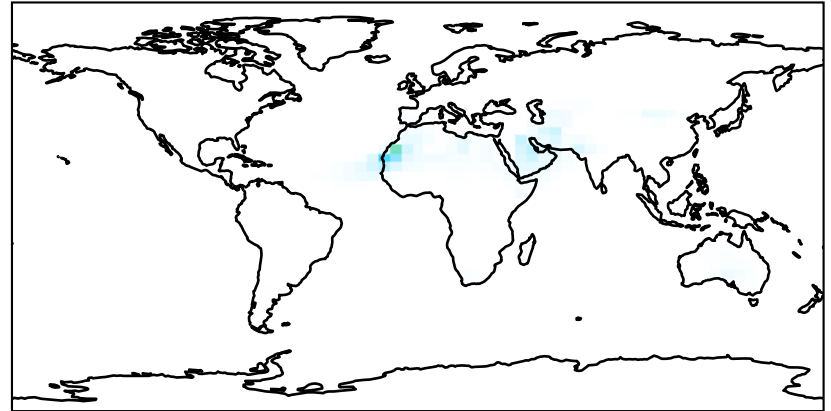


SpeciesConcVV_DST4

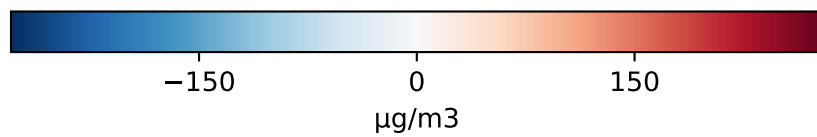
GCC_14.2.0_MERRA2 (Ref)
4.0x5.0



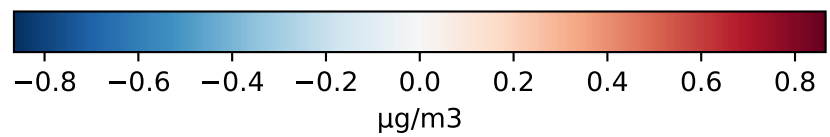
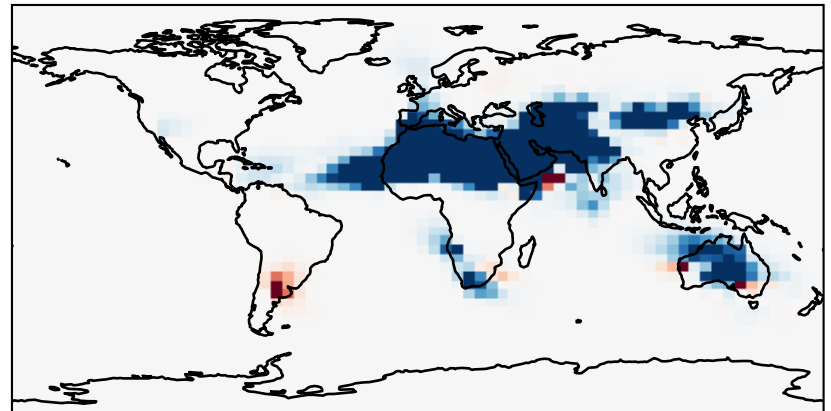
GCC_14.2.0_GEOS-IT (Dev)
4.0x5.0



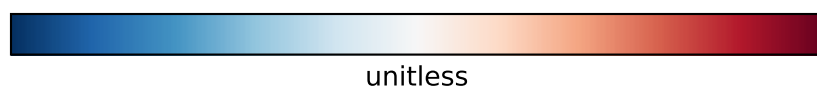
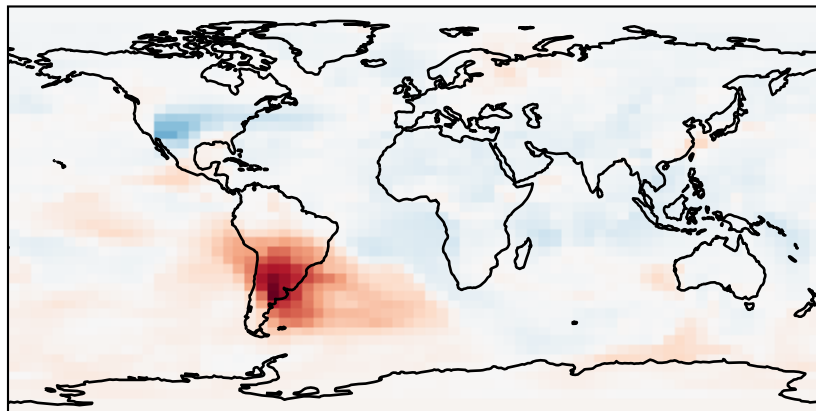
Difference
Dev - Ref, Dynamic Range



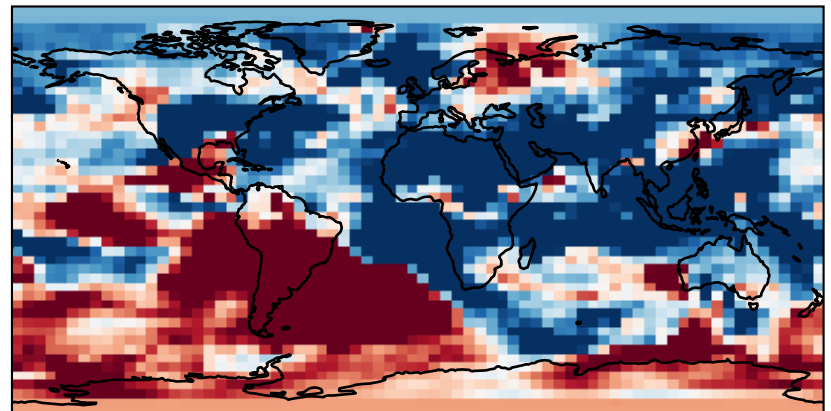
Difference
Dev - Ref, Restricted Range [5%,95%]



Ratio
Dev/Ref, Dynamic Range

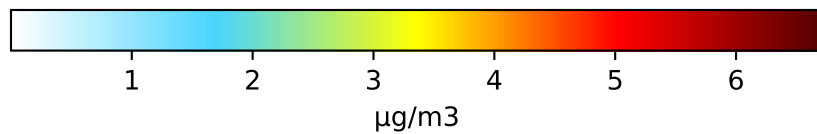
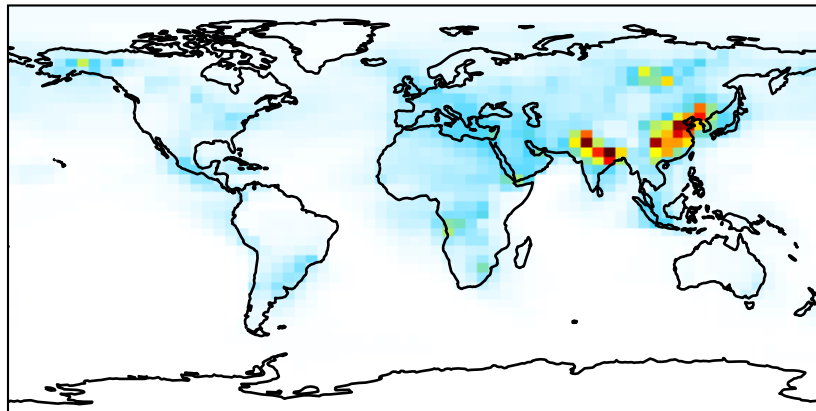


Ratio
Dev/Ref, Fixed Range

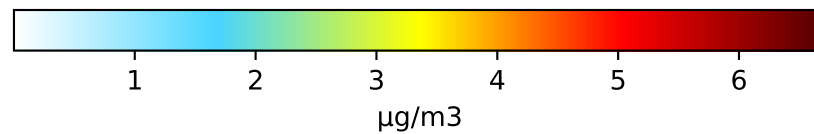
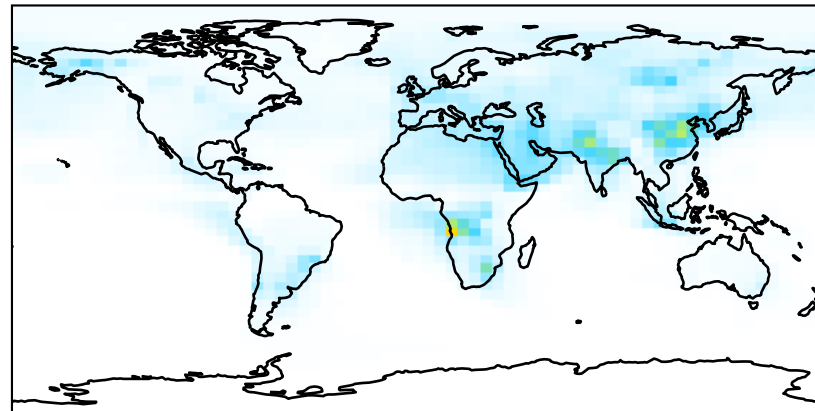


SpeciesConcVV_NH4

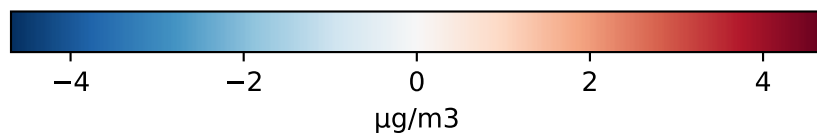
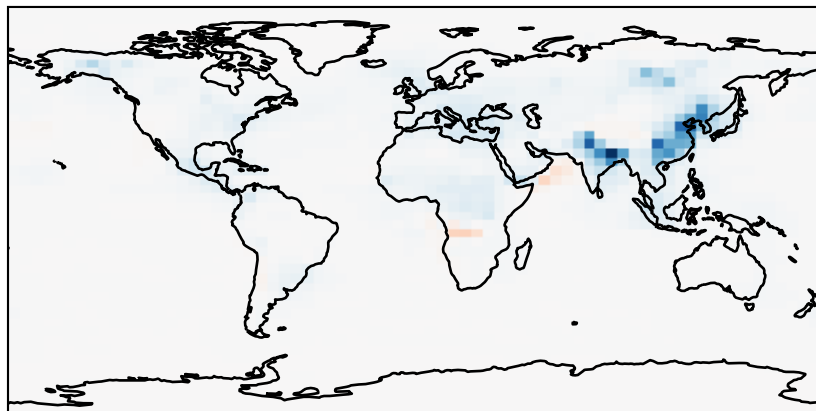
GCC_14.2.0_MERRA2 (Ref)
4.0x5.0



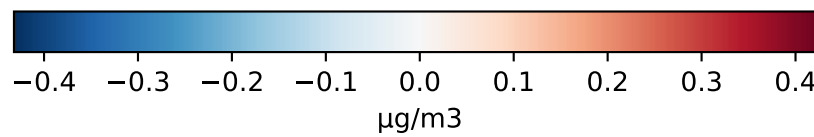
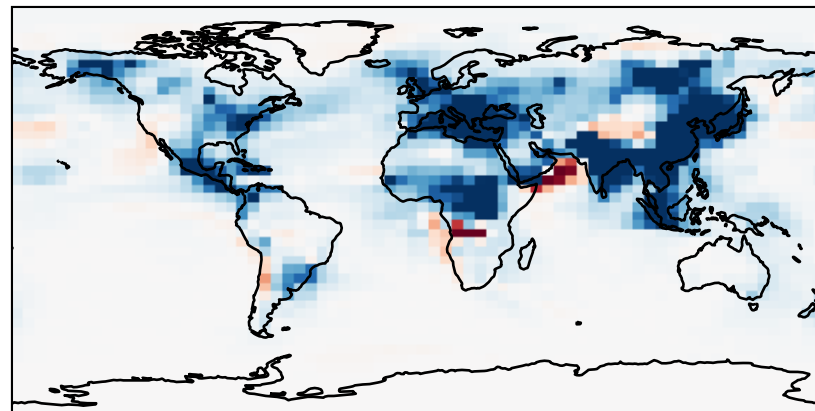
GCC_14.2.0_GEOS-IT (Dev)
4.0x5.0



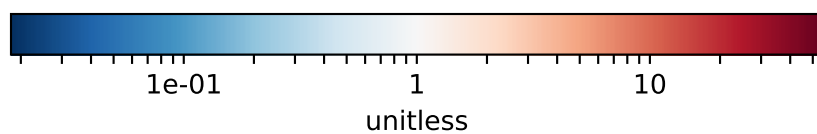
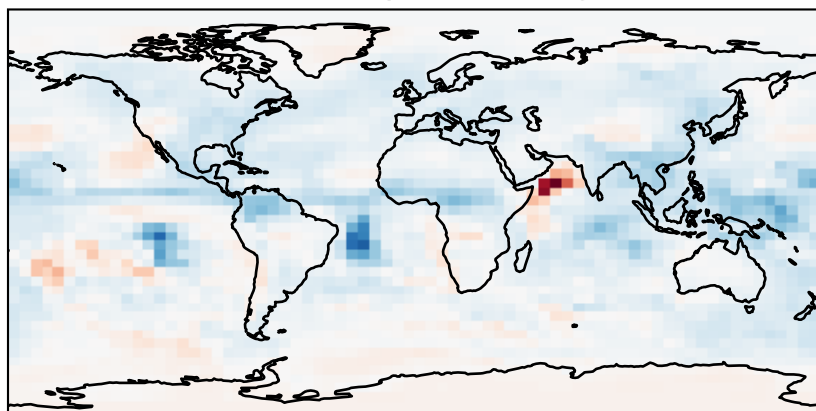
Difference
Dev - Ref, Dynamic Range



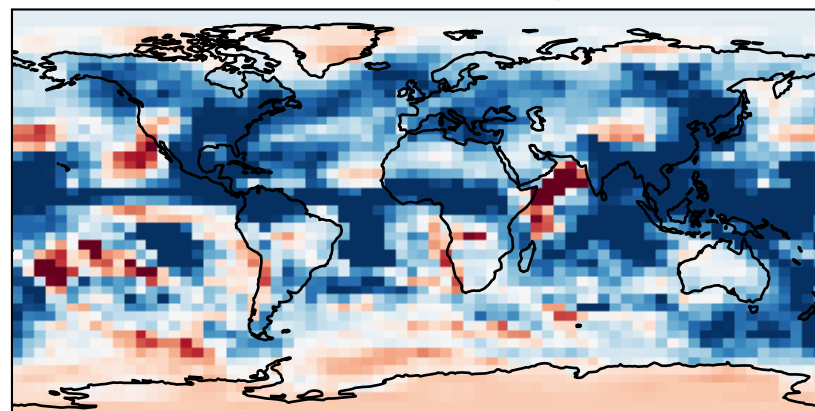
Difference
Dev - Ref, Restricted Range [5%,95%]



Ratio
Dev/Ref, Dynamic Range

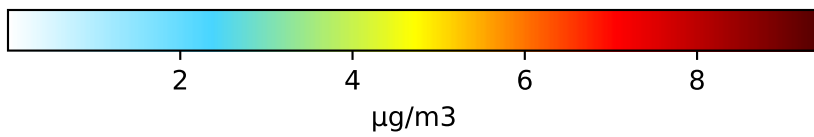
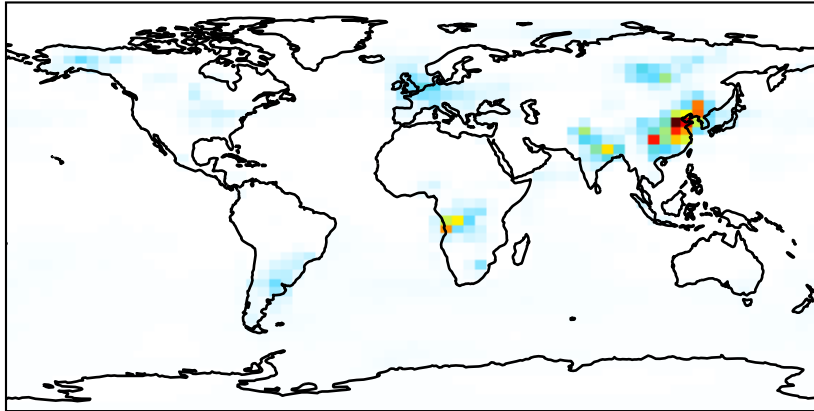


Ratio
Dev/Ref, Fixed Range

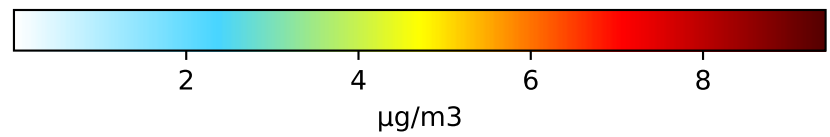
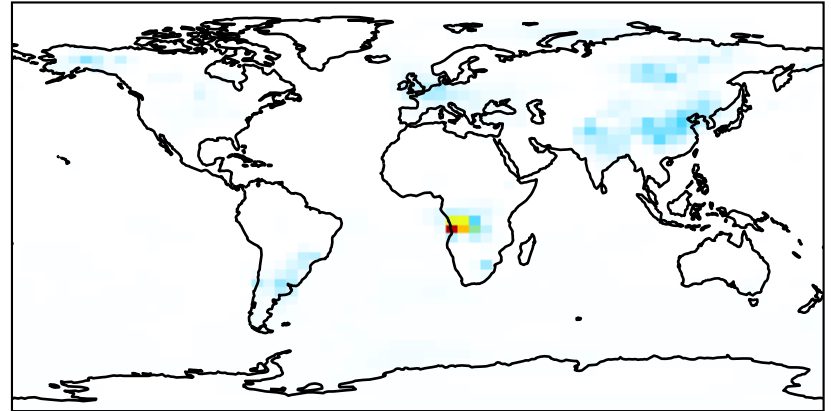


SpeciesConcVV_NIT

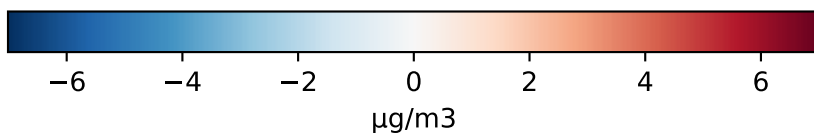
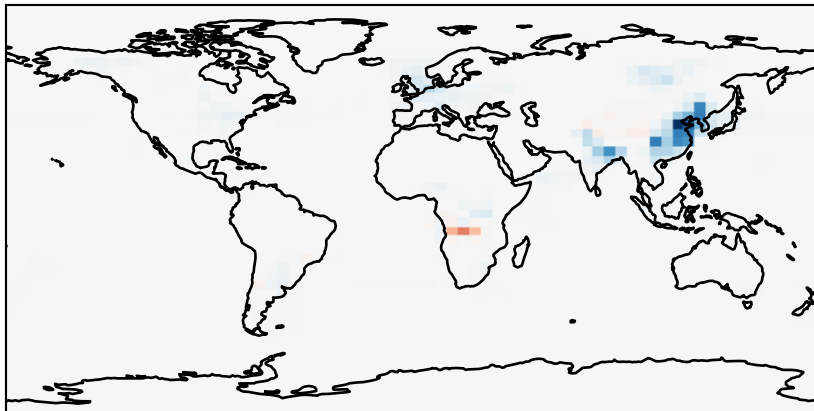
GCC_14.2.0_MERRA2 (Ref)
4.0x5.0



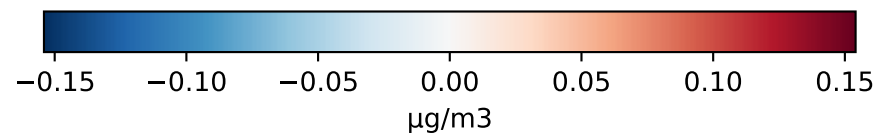
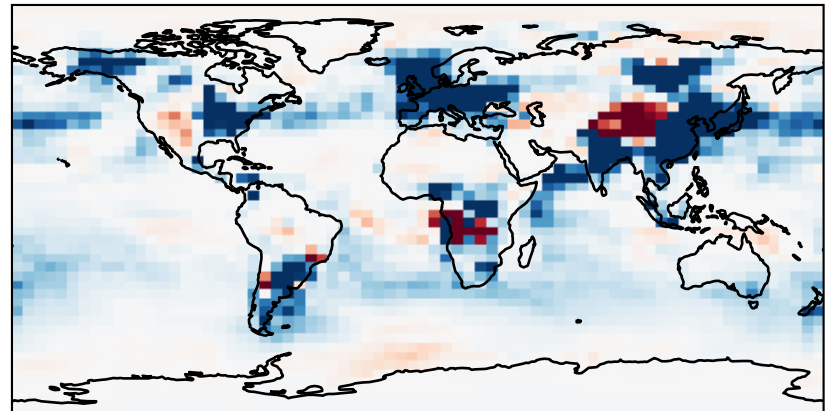
GCC_14.2.0_GEOS-IT (Dev)
4.0x5.0



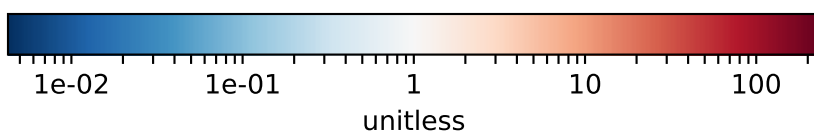
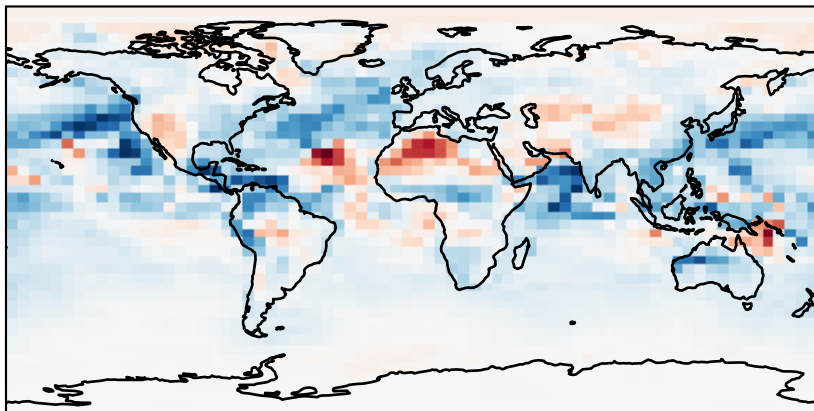
Difference
Dev - Ref, Dynamic Range



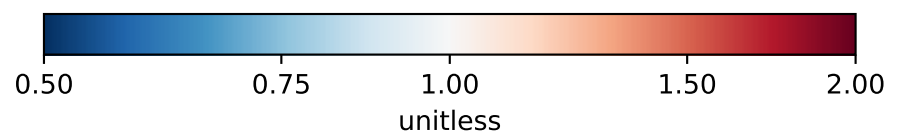
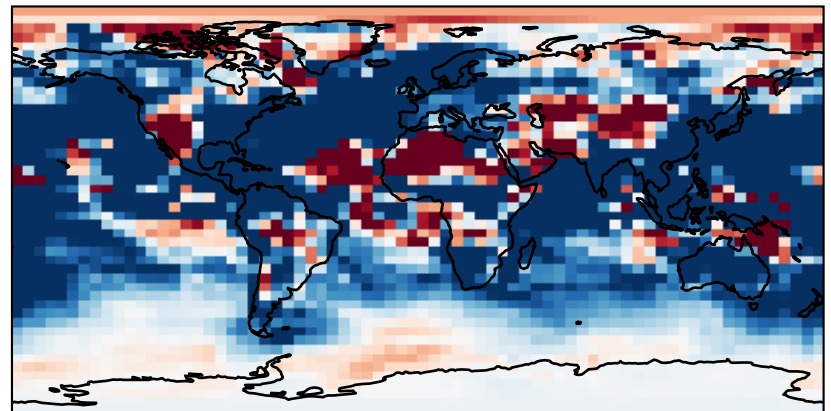
Difference
Dev - Ref, Restricted Range [5%,95%]



Ratio
Dev/Ref, Dynamic Range

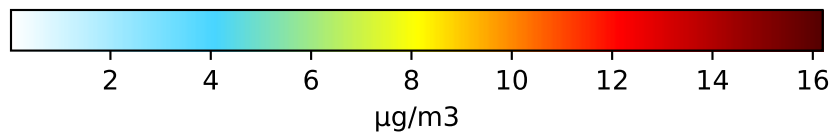
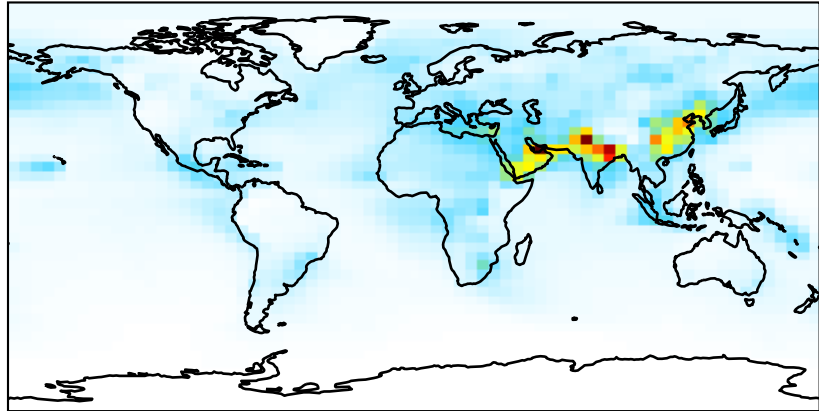


Ratio
Dev/Ref, Fixed Range

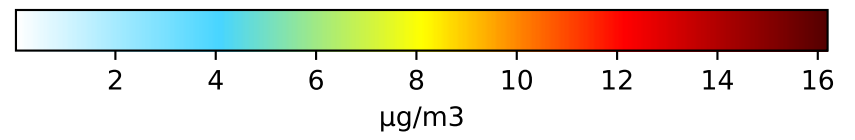
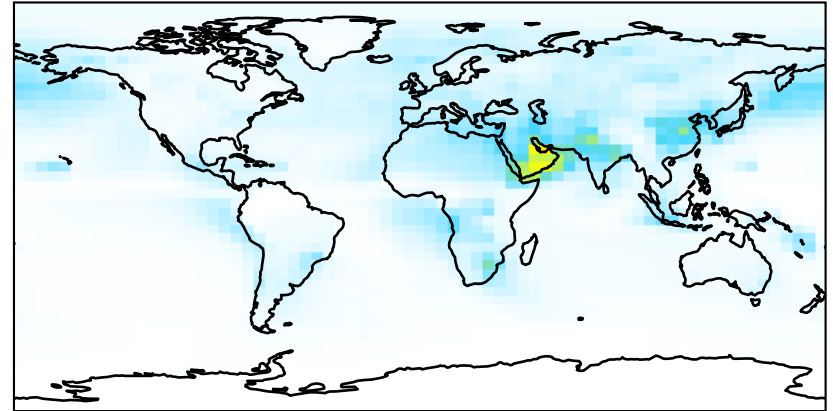


SpeciesConcVV_S04

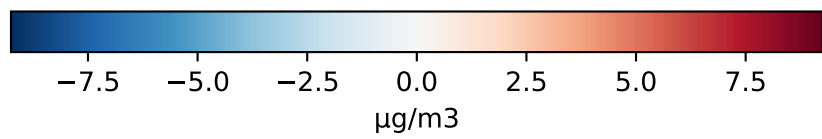
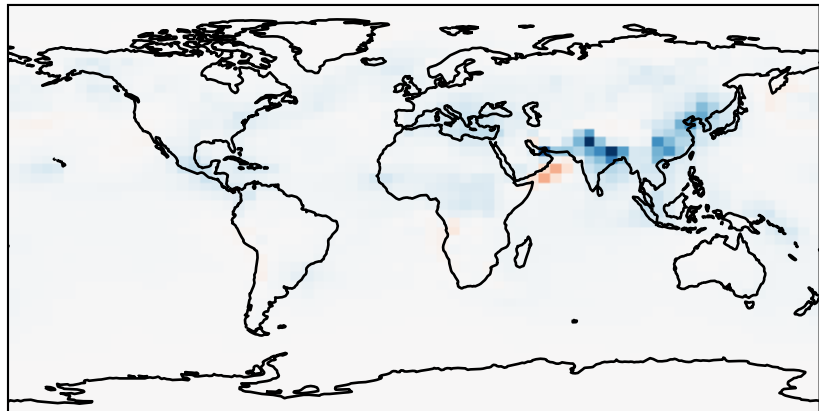
GCC_14.2.0_MERRA2 (Ref)
4.0x5.0



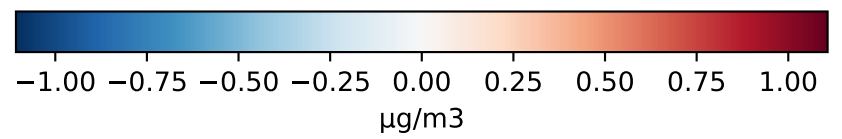
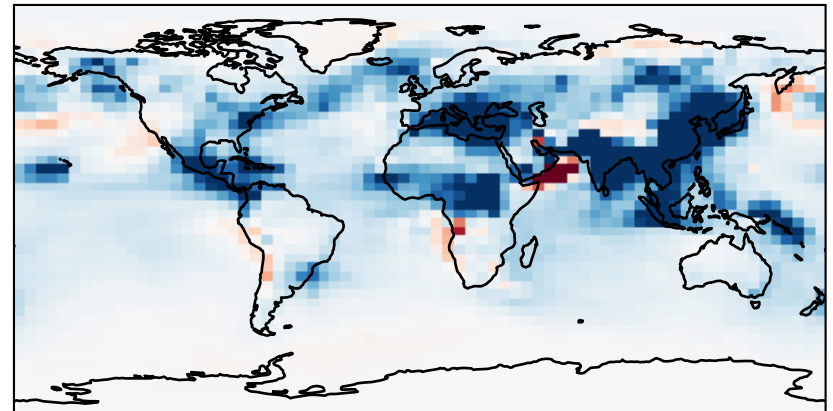
GCC_14.2.0_GEOS-IT (Dev)
4.0x5.0



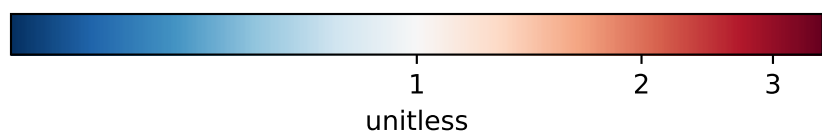
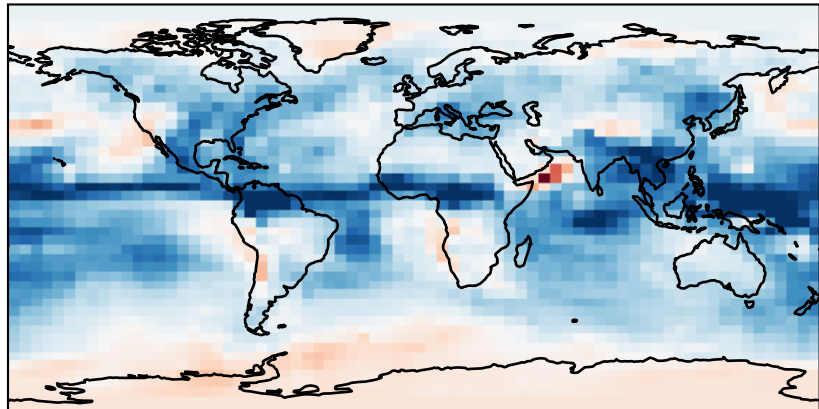
Difference
Dev - Ref, Dynamic Range



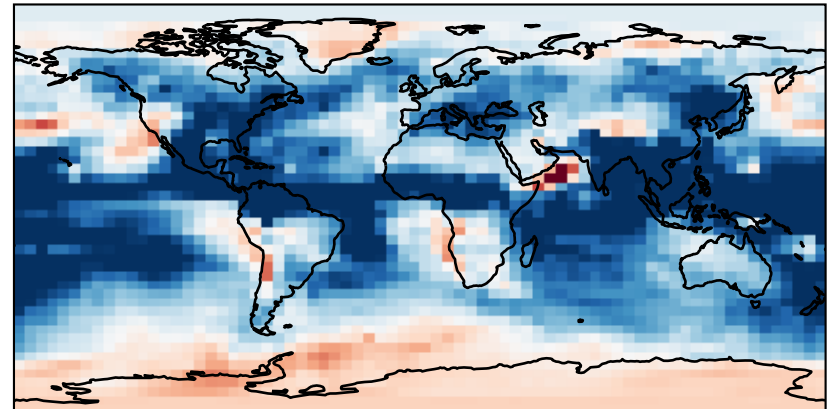
Difference
Dev - Ref, Restricted Range [5%,95%]



Ratio
Dev/Ref, Dynamic Range

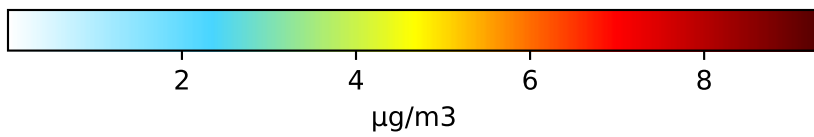
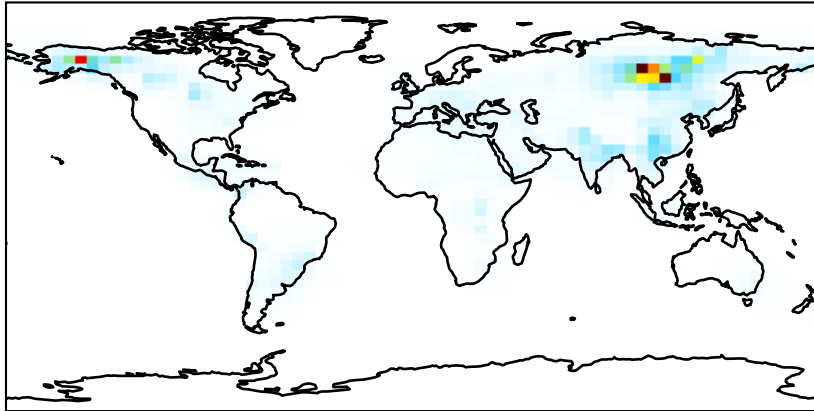


Ratio
Dev/Ref, Fixed Range

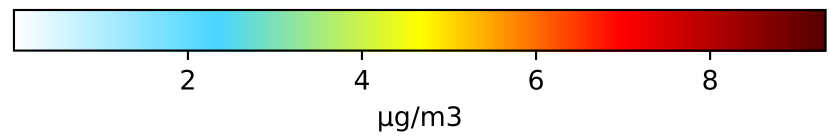
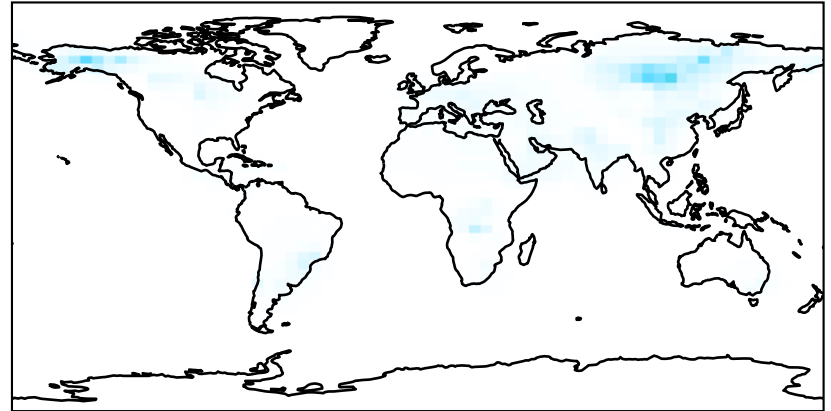


SpeciesConcVV_HMS

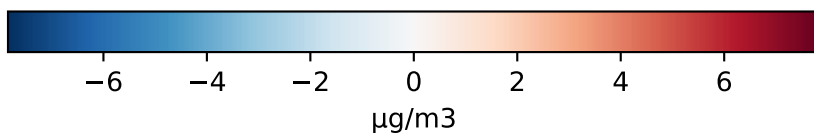
GCC_14.2.0_MERRA2 (Ref)
4.0x5.0



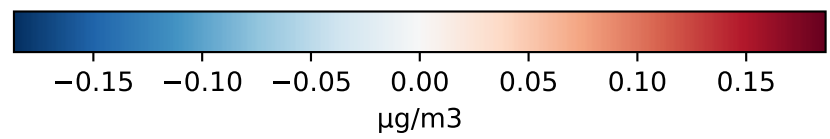
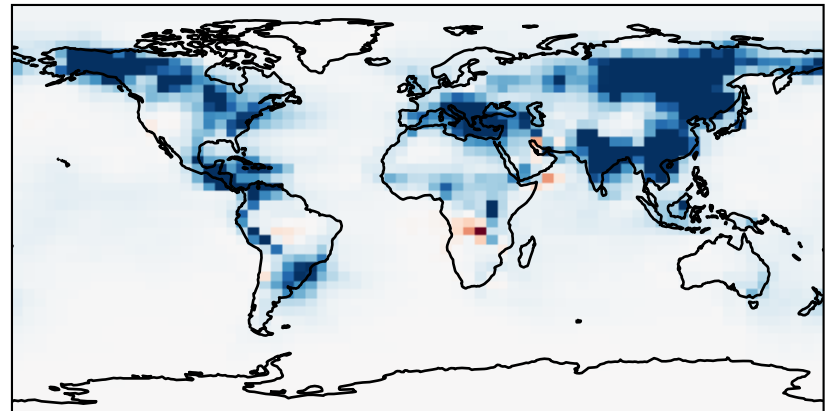
GCC_14.2.0_GEOS-IT (Dev)
4.0x5.0



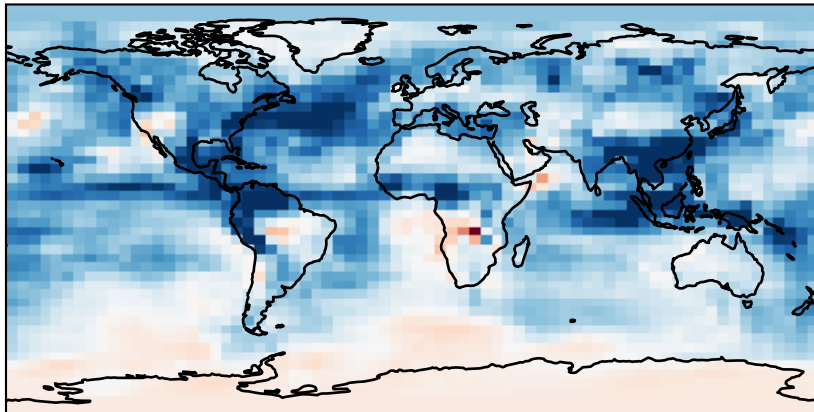
Difference
Dev - Ref, Dynamic Range



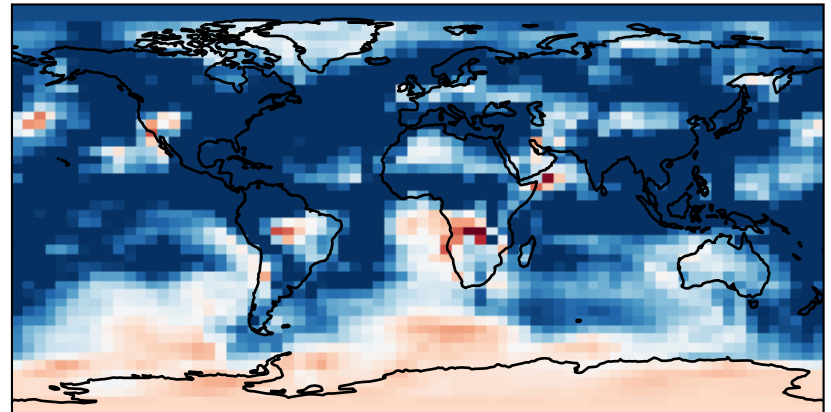
Difference
Dev - Ref, Restricted Range [5%,95%]



Ratio
Dev/Ref, Dynamic Range

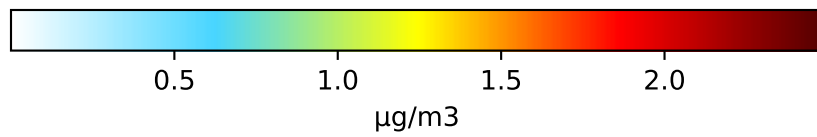
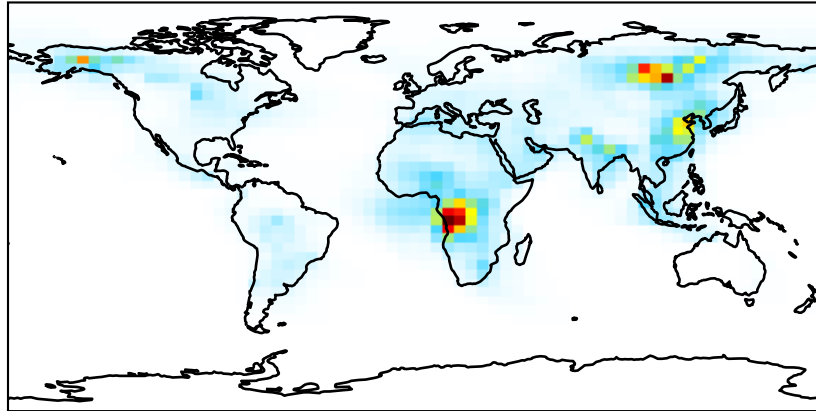


Ratio
Dev/Ref, Fixed Range

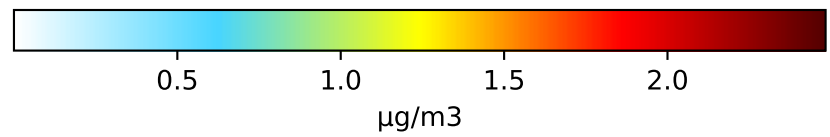
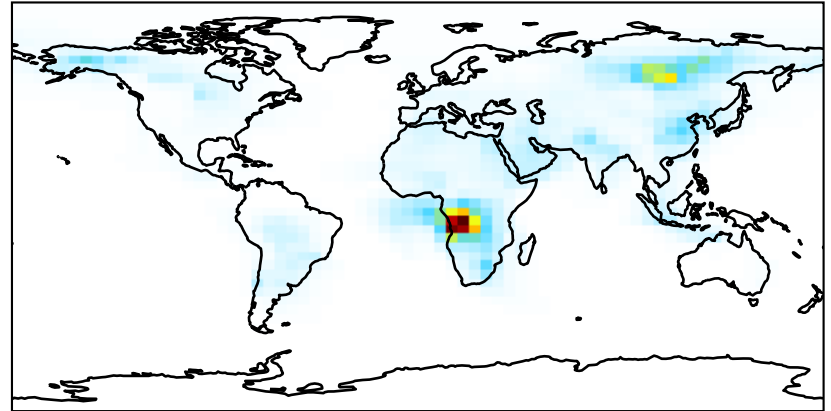


SpeciesConcVW_BCPI

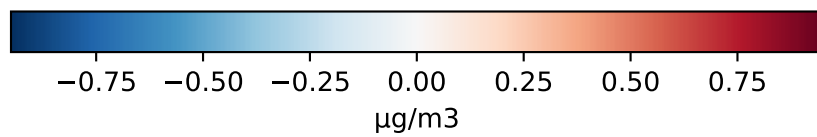
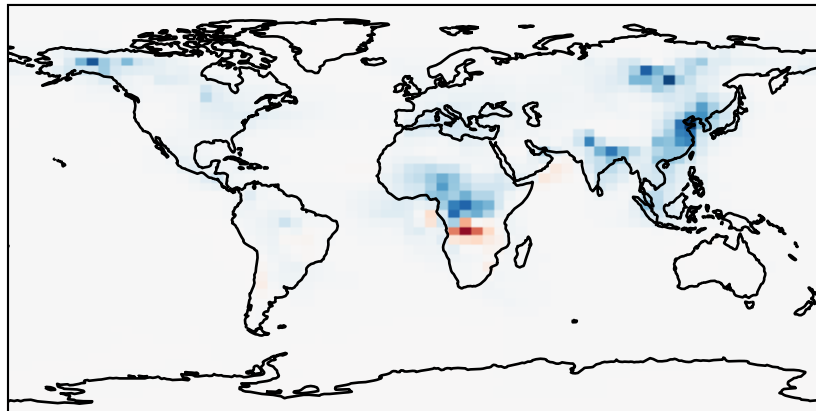
GCC_14.2.0_MERRA2 (Ref)
4.0x5.0



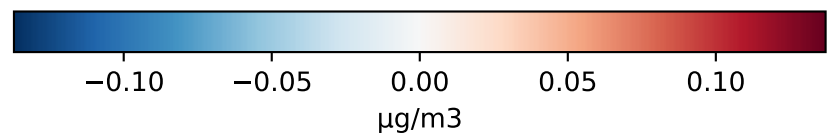
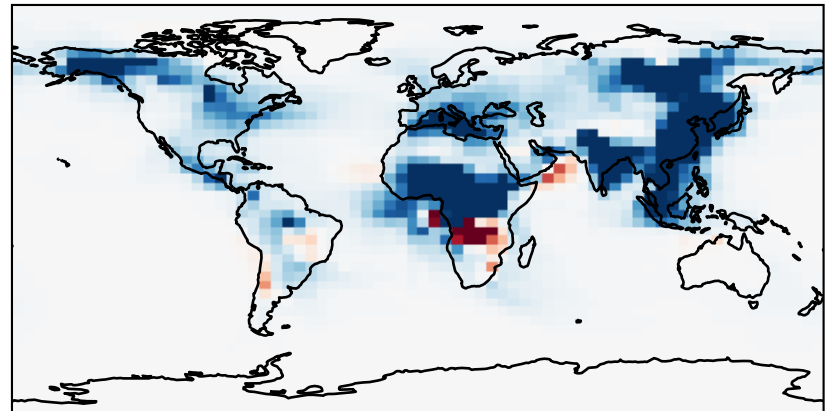
GCC_14.2.0_GEOS-IT (Dev)
4.0x5.0



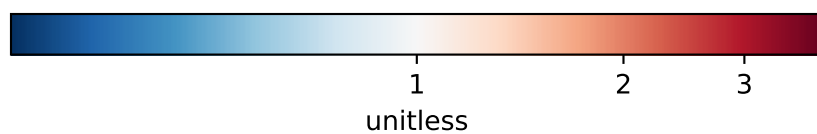
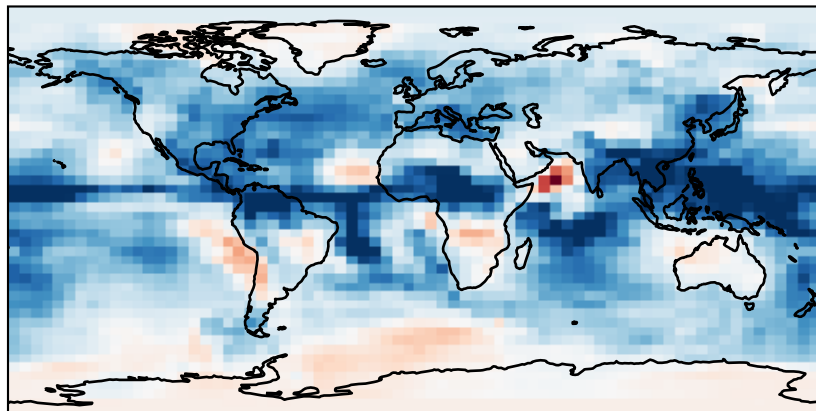
Difference
Dev - Ref, Dynamic Range



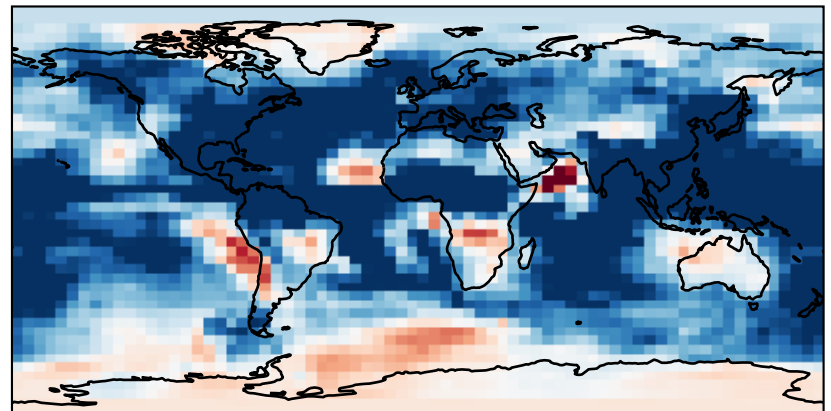
Difference
Dev - Ref, Restricted Range [5%,95%]



Ratio
Dev/Ref, Dynamic Range

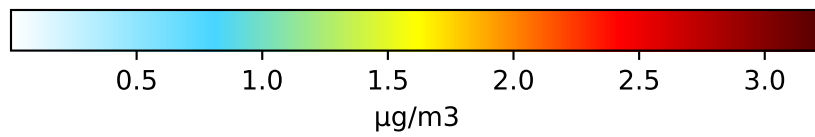
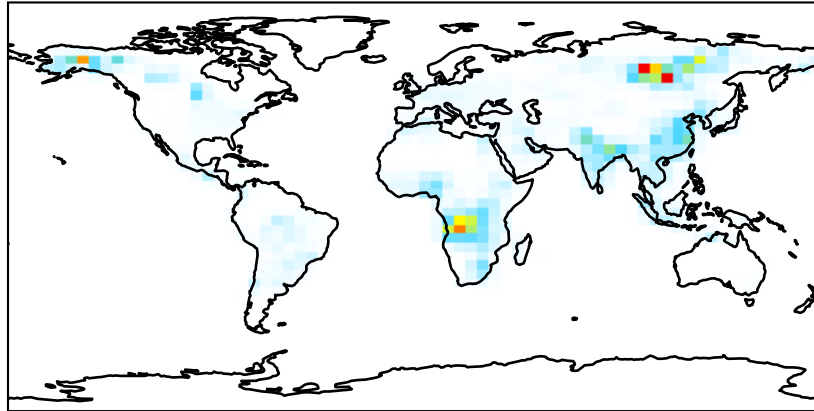


Ratio
Dev/Ref, Fixed Range

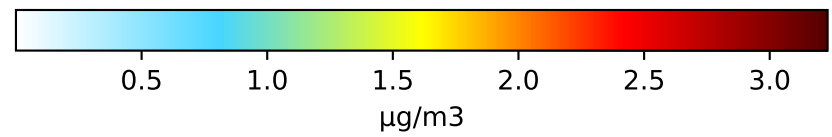
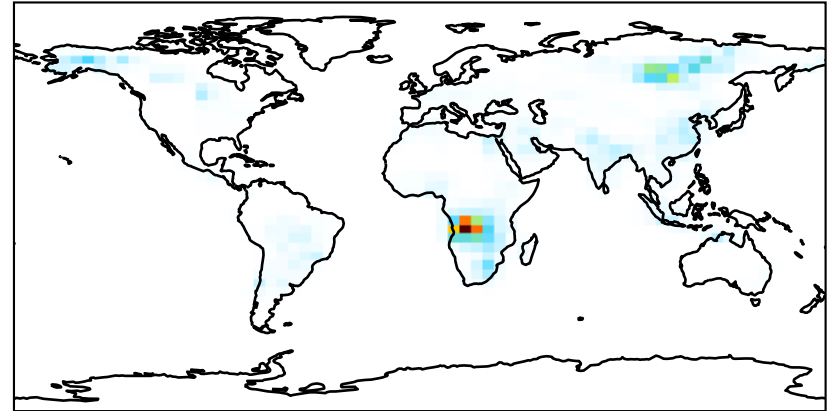


SpeciesConcVW_BCPO

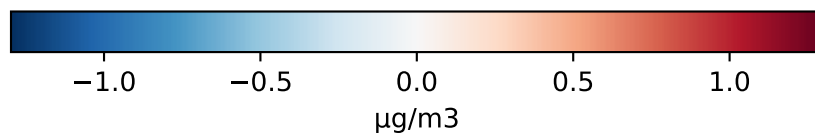
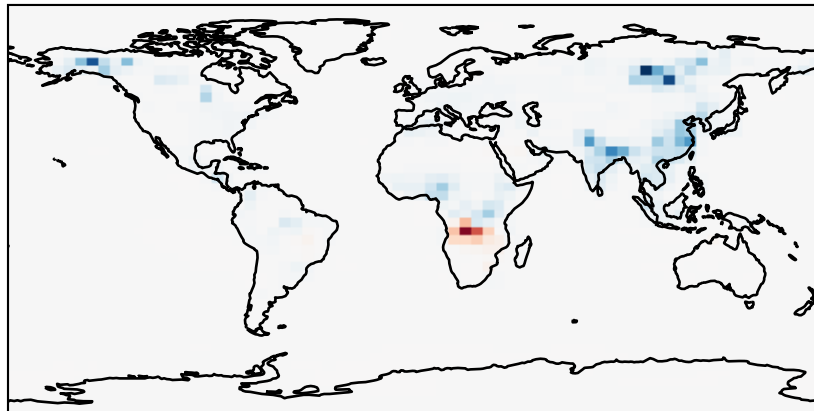
GCC_14.2.0_MERRA2 (Ref)
4.0x5.0



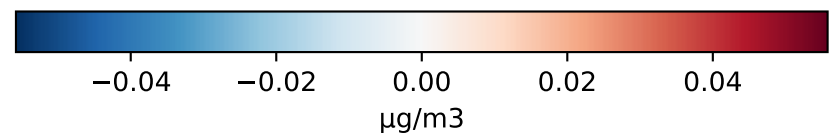
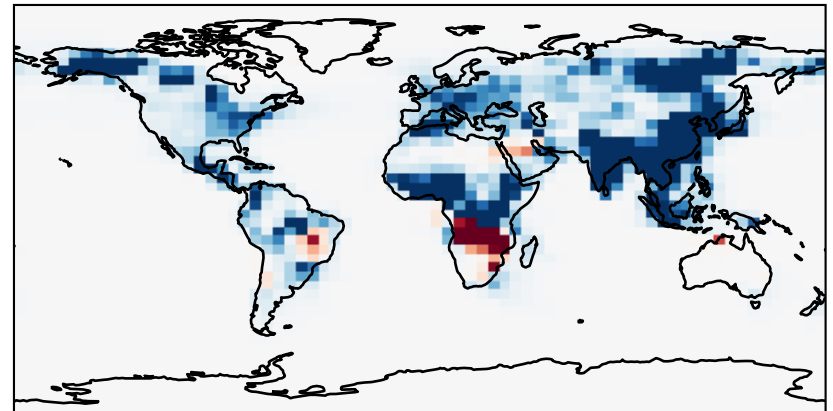
GCC_14.2.0_GEOS-IT (Dev)
4.0x5.0



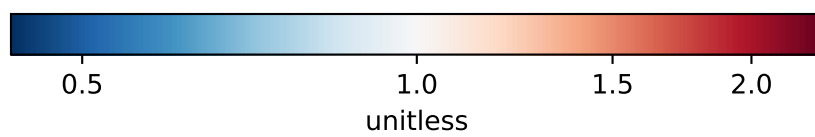
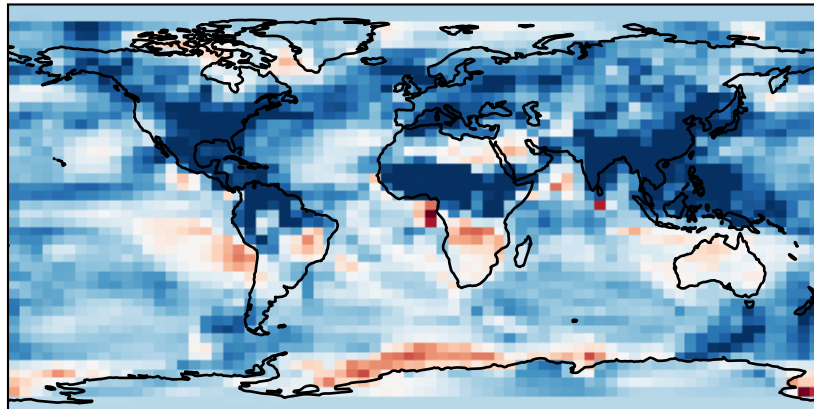
Difference
Dev - Ref, Dynamic Range



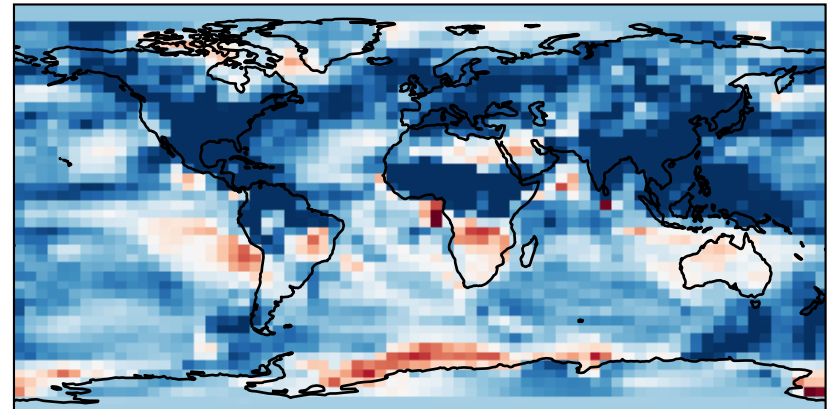
Difference
Dev - Ref, Restricted Range [5%,95%]



Ratio
Dev/Ref, Dynamic Range

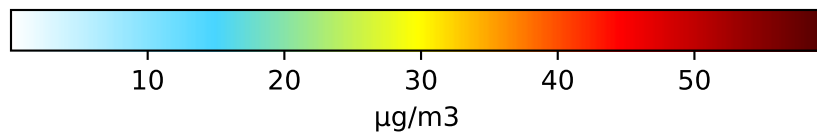
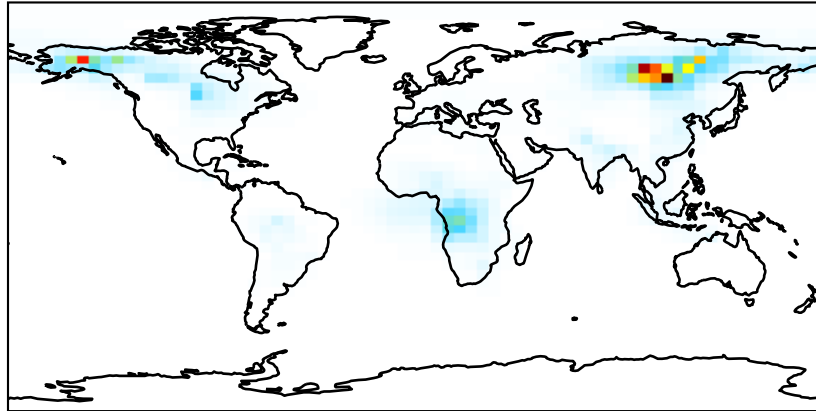


Ratio
Dev/Ref, Fixed Range

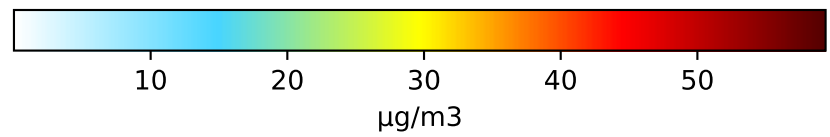
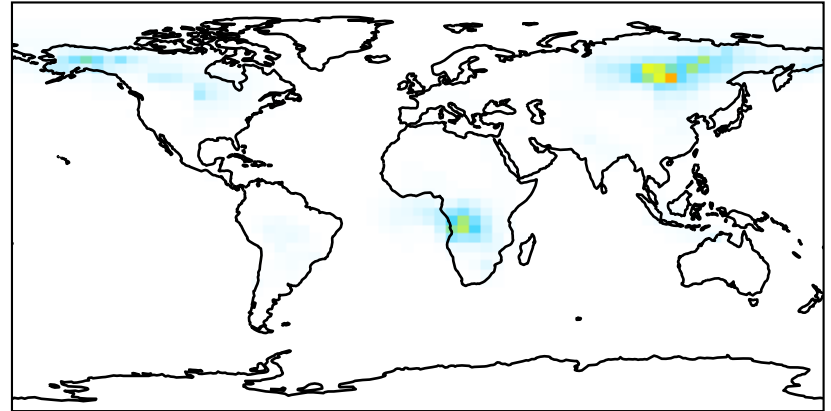


SpeciesConcVV_OCPI

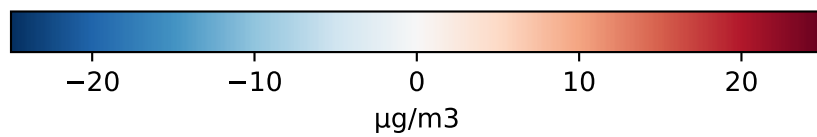
GCC_14.2.0_MERRA2 (Ref)
4.0x5.0



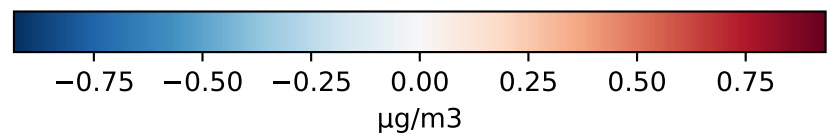
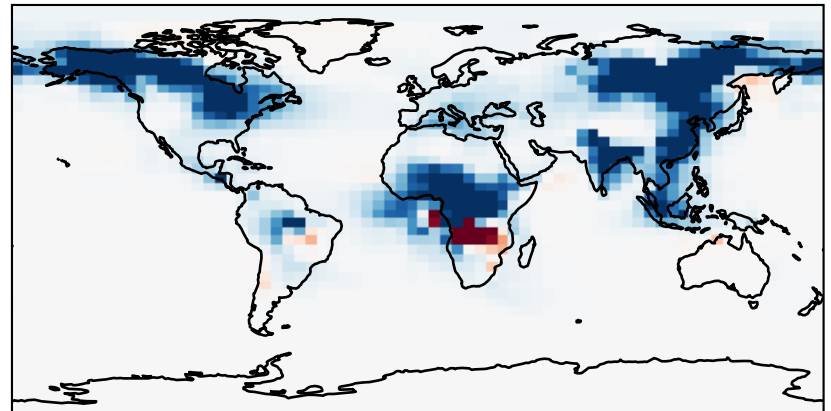
GCC_14.2.0_GEOS-IT (Dev)
4.0x5.0



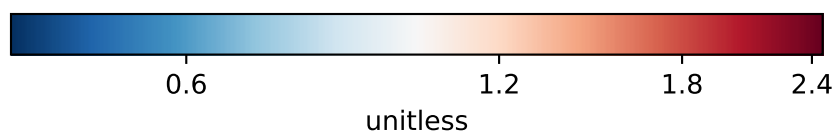
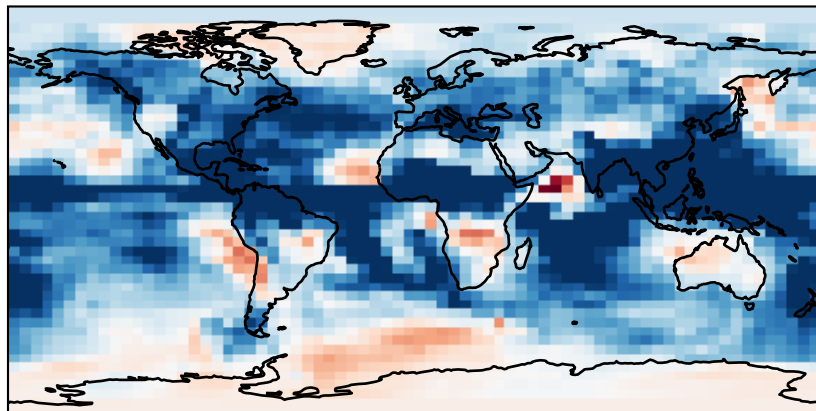
Difference
Dev - Ref, Dynamic Range



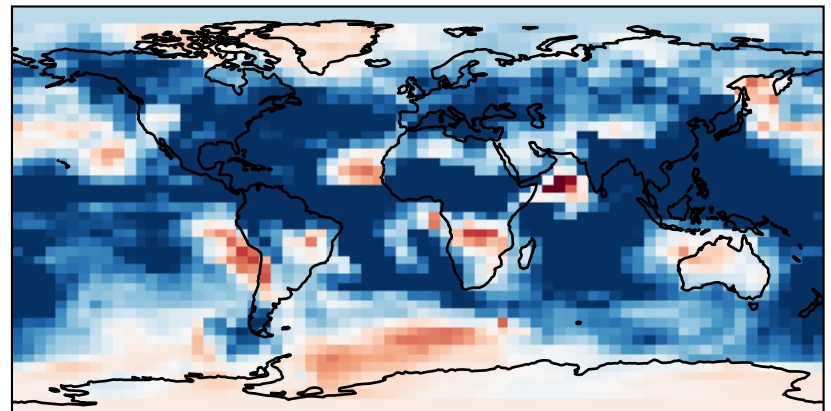
Difference
Dev - Ref, Restricted Range [5%,95%]



Ratio
Dev/Ref, Dynamic Range

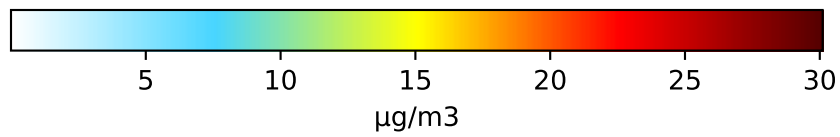
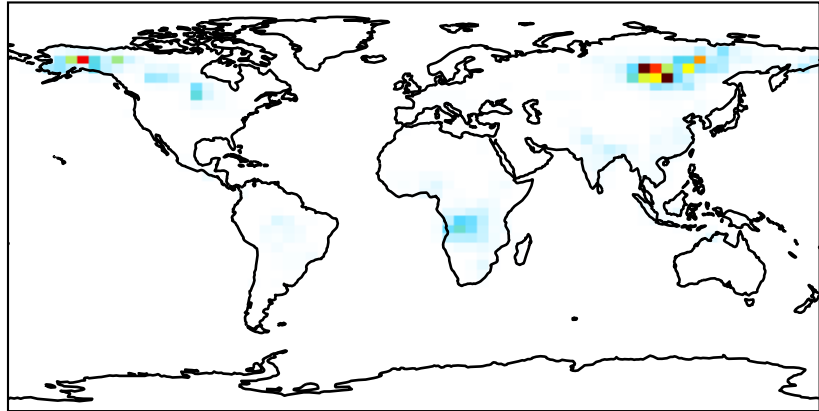


Ratio
Dev/Ref, Fixed Range

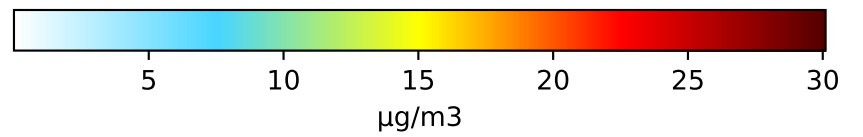
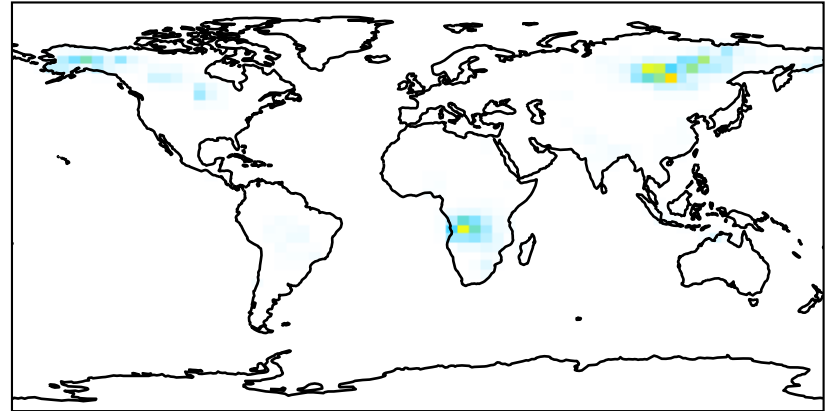


SpeciesConcVV_OCPO

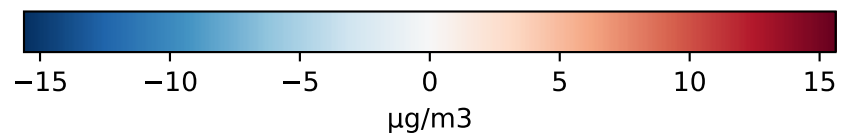
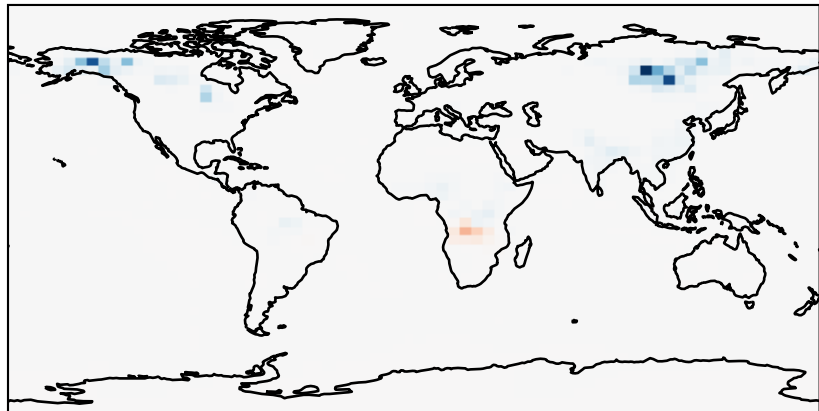
GCC_14.2.0_MERRA2 (Ref)
4.0x5.0



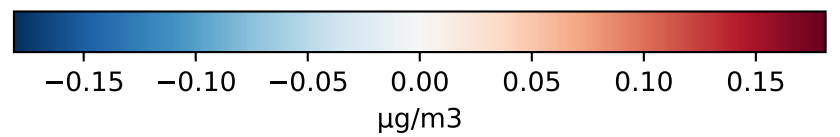
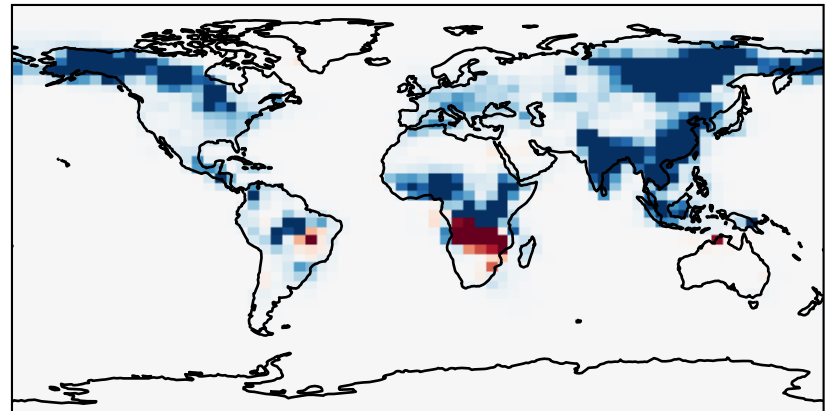
GCC_14.2.0_GEOS-IT (Dev)
4.0x5.0



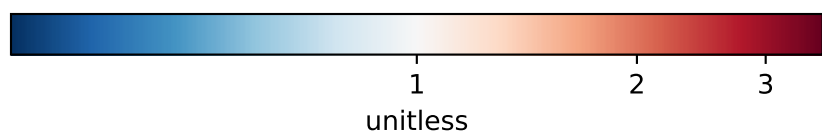
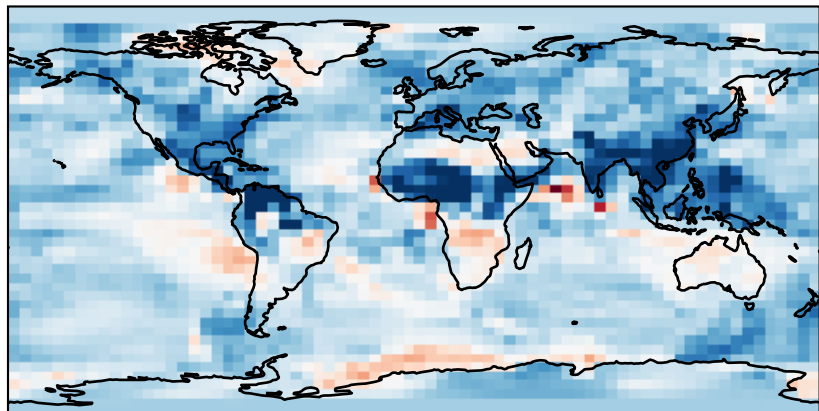
Difference
Dev - Ref, Dynamic Range



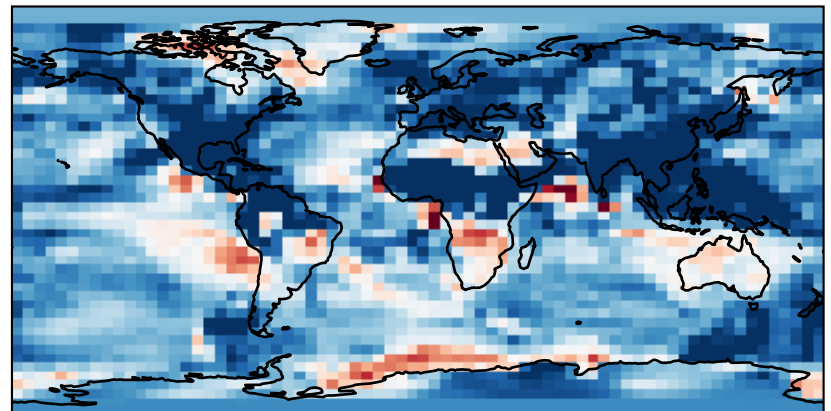
Difference
Dev - Ref, Restricted Range [5%,95%]



Ratio
Dev/Ref, Dynamic Range

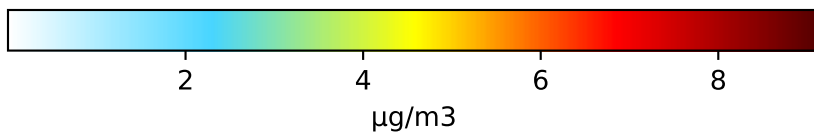
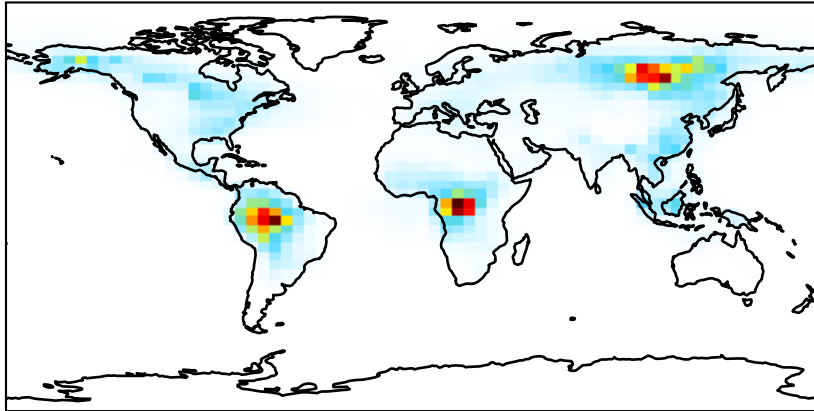


Ratio
Dev/Ref, Fixed Range

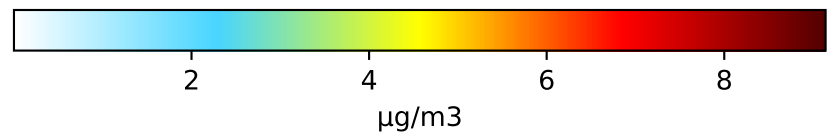
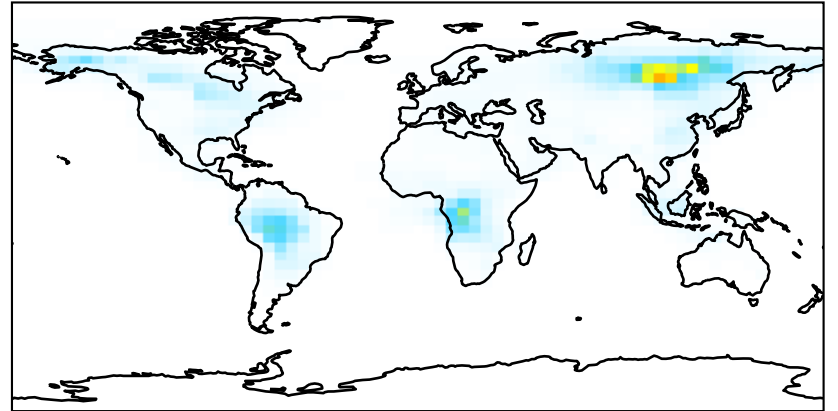


SpeciesConcVV_Complex_SOA

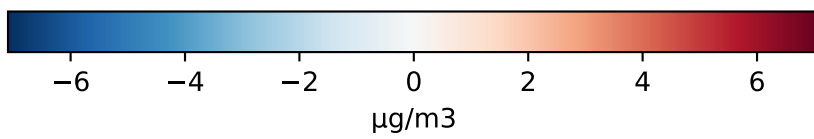
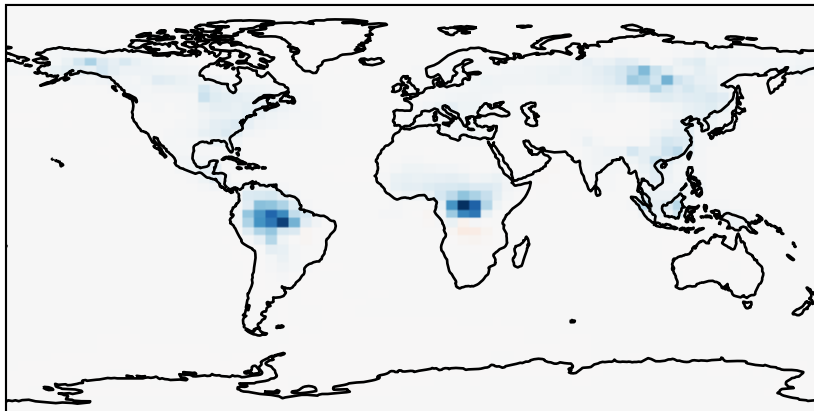
GCC_14.2.0_MERRA2 (Ref)
4.0x5.0



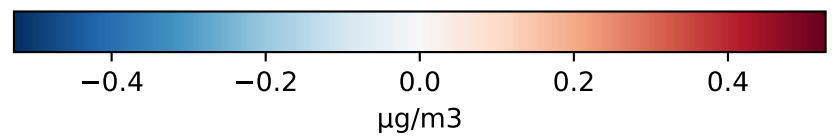
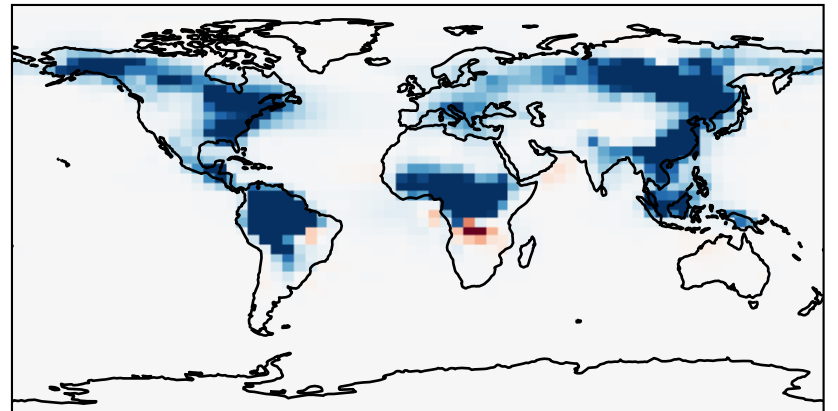
GCC_14.2.0_GEOS-IT (Dev)
4.0x5.0



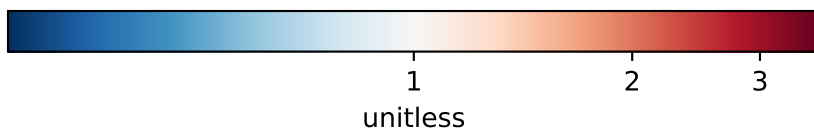
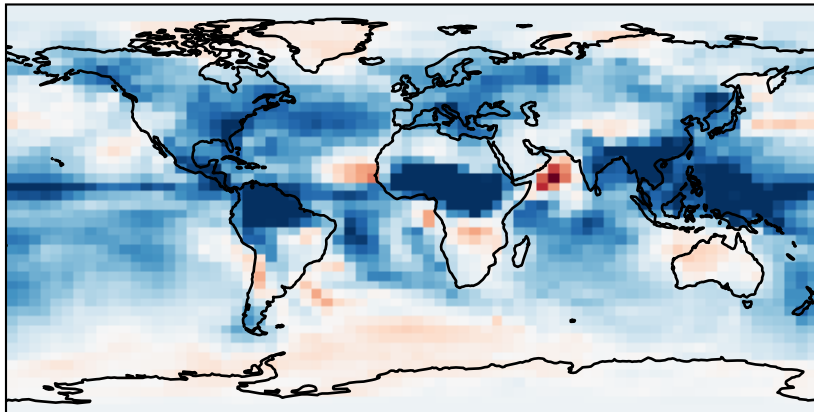
Difference
Dev - Ref, Dynamic Range



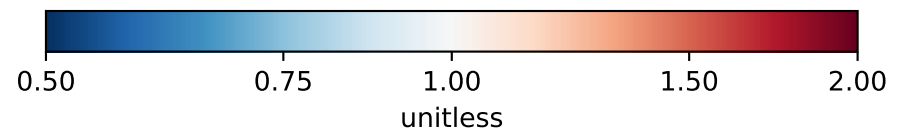
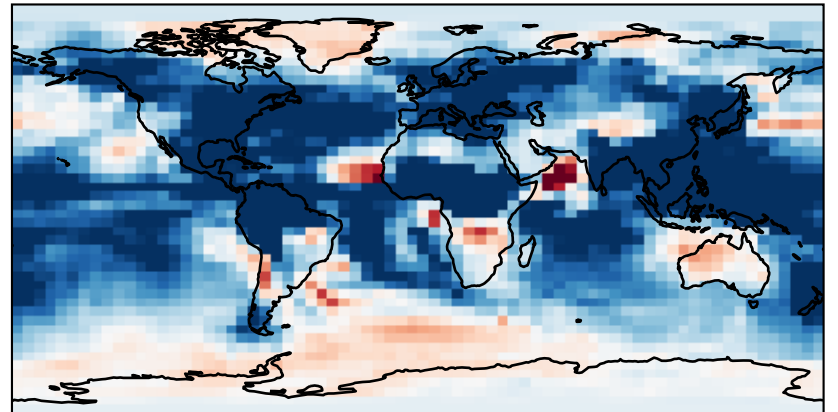
Difference
Dev - Ref, Restricted Range [5%,95%]



Ratio
Dev/Ref, Dynamic Range

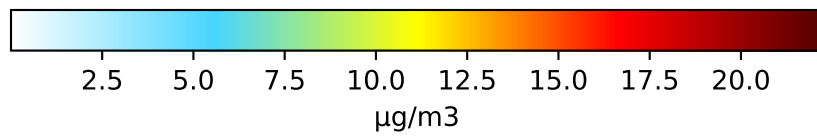
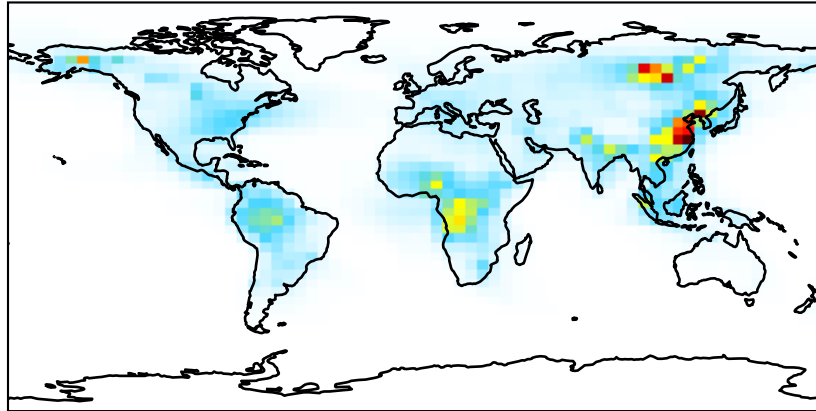


Ratio
Dev/Ref, Fixed Range

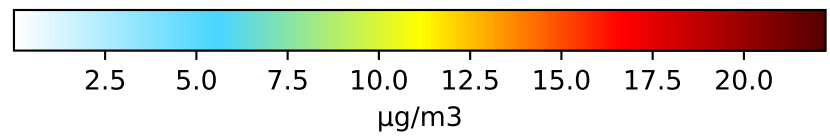
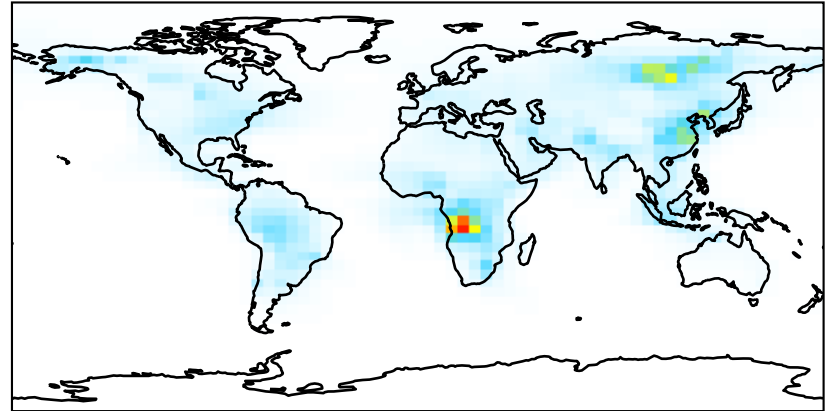


SpeciesConcVV_Simple_SOA

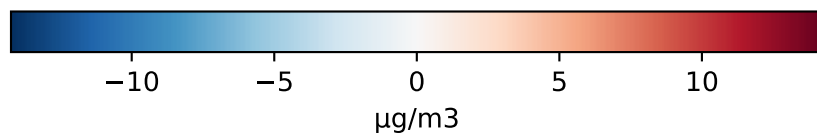
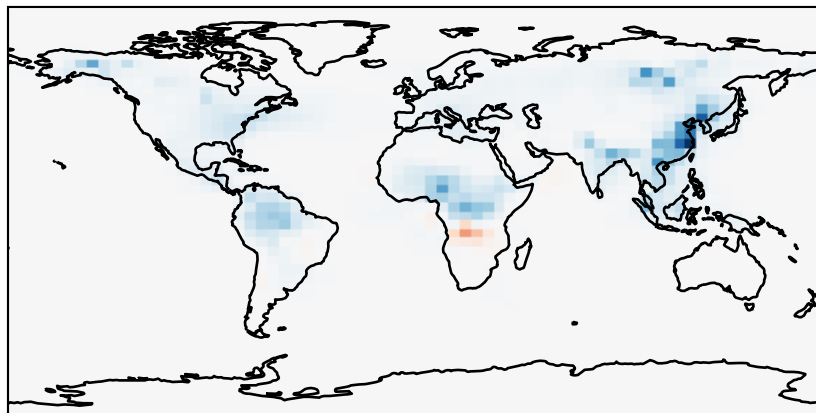
GCC_14.2.0_MERRA2 (Ref)
4.0x5.0



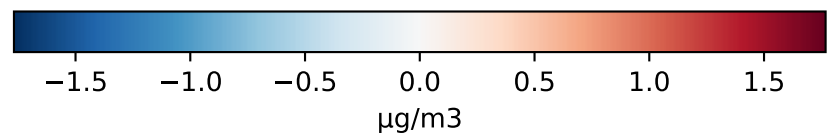
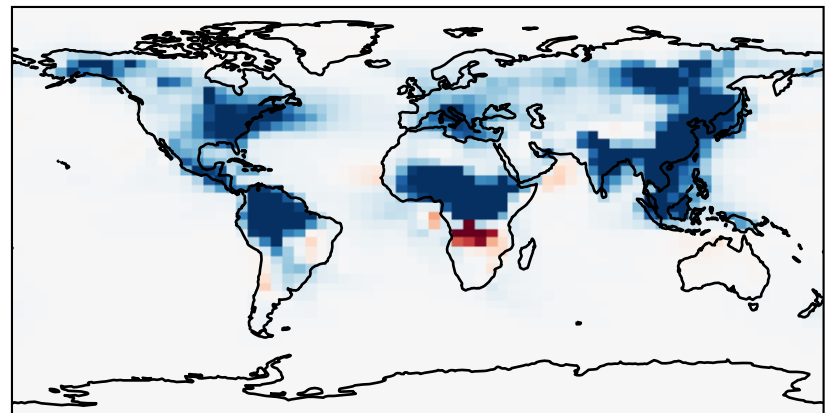
GCC_14.2.0_GEOS-IT (Dev)
4.0x5.0



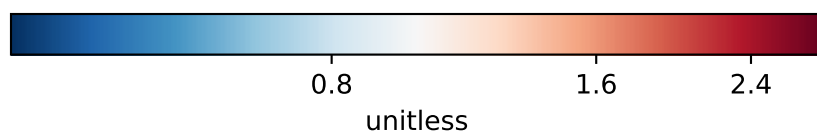
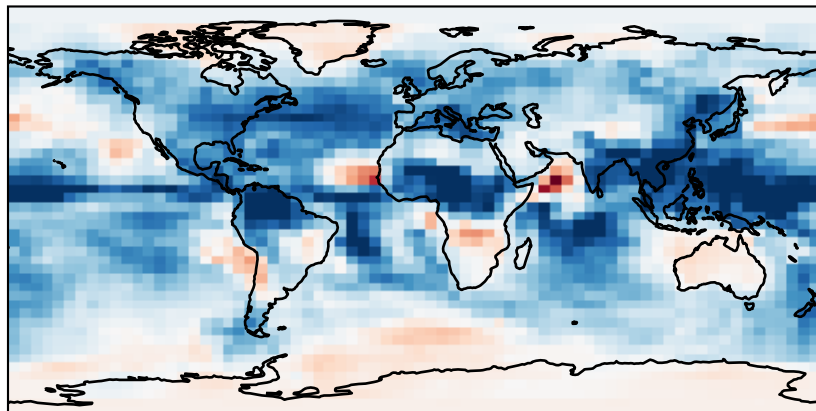
Difference
Dev - Ref, Dynamic Range



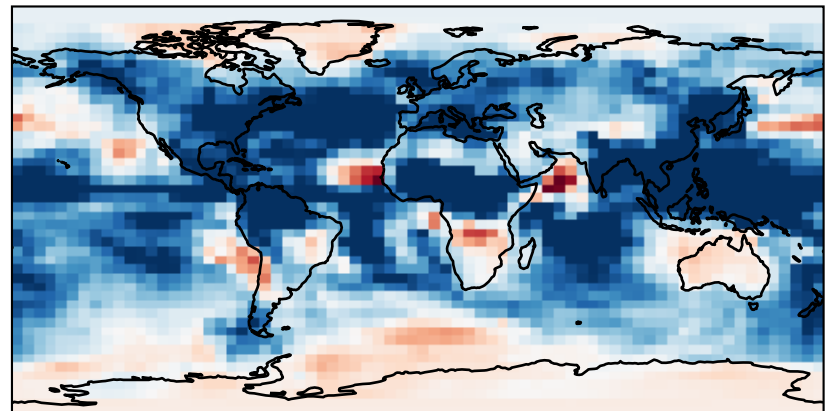
Difference
Dev - Ref, Restricted Range [5%,95%]



Ratio
Dev/Ref, Dynamic Range

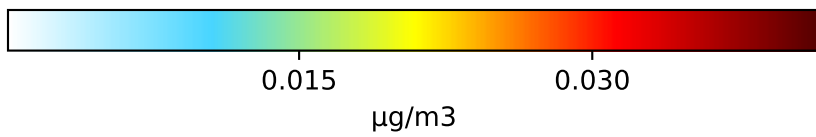
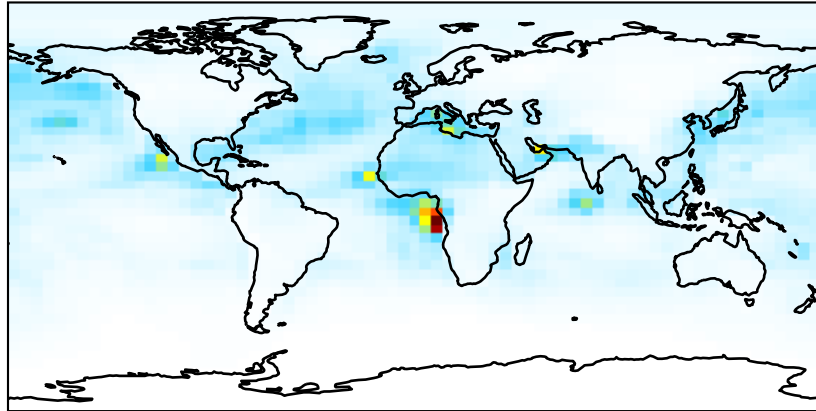


Ratio
Dev/Ref, Fixed Range

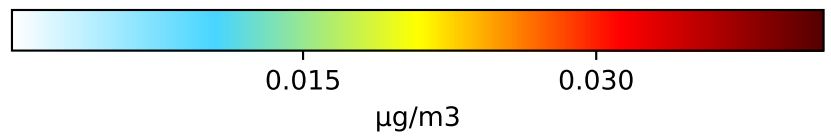
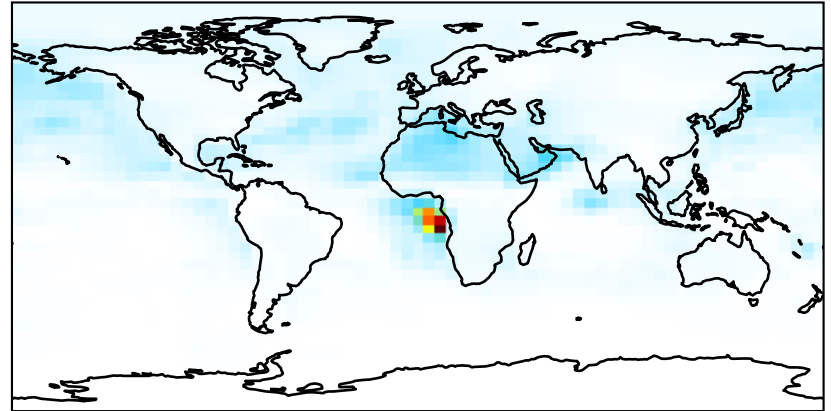


SpeciesConcVW_AERI

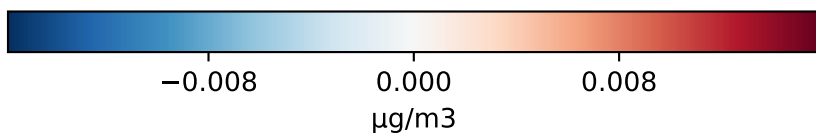
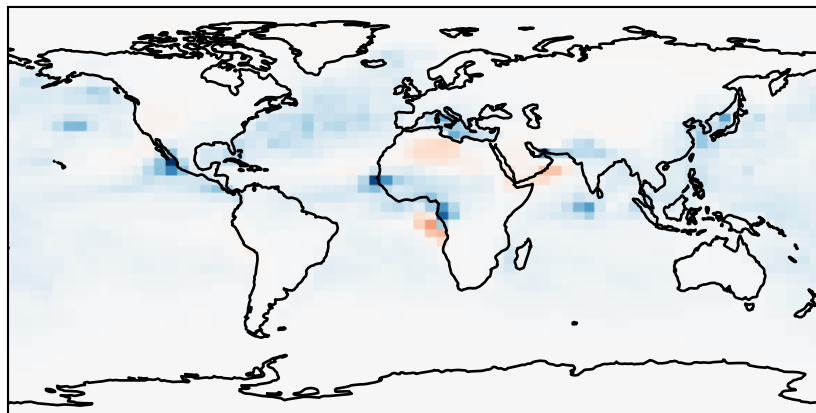
GCC_14.2.0_MERRA2 (Ref)
4.0x5.0



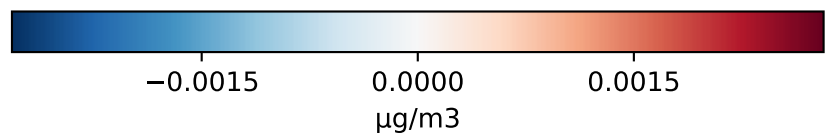
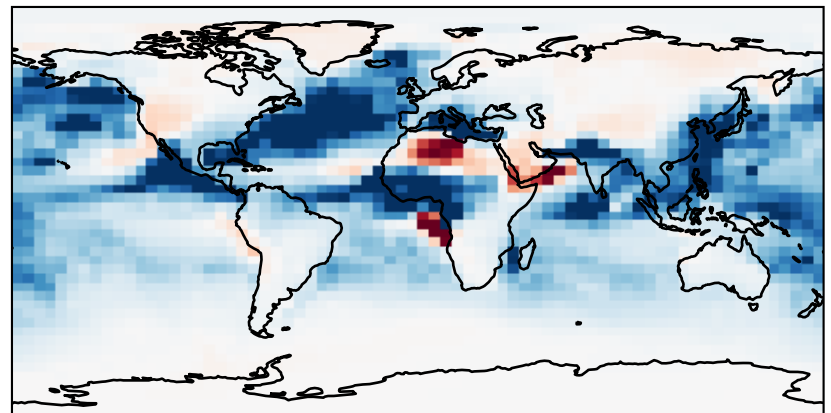
GCC_14.2.0_GEOS-IT (Dev)
4.0x5.0



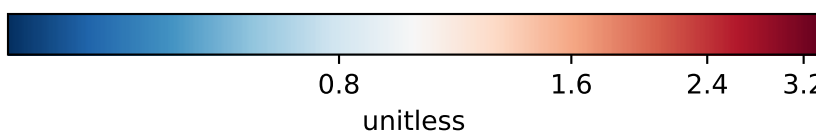
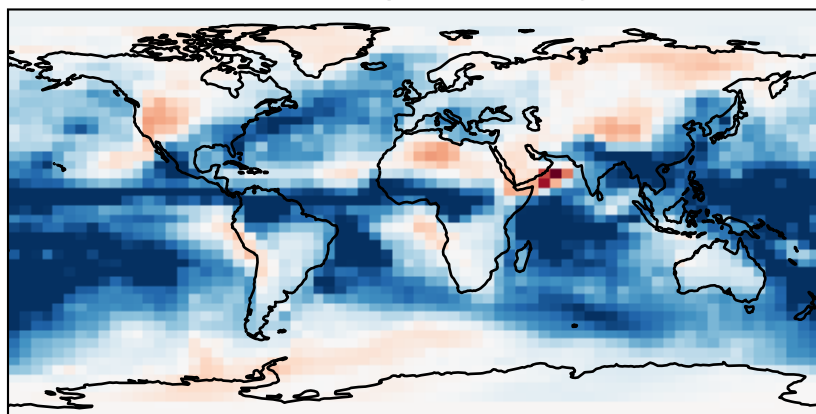
Difference
Dev - Ref, Dynamic Range



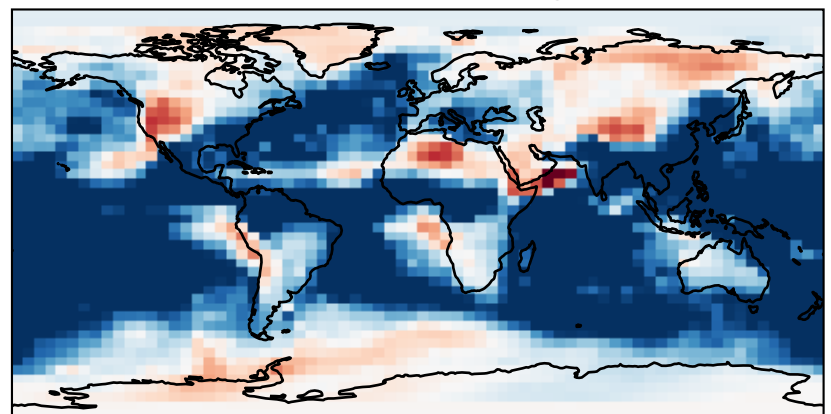
Difference
Dev - Ref, Restricted Range [5%,95%]



Ratio
Dev/Ref, Dynamic Range

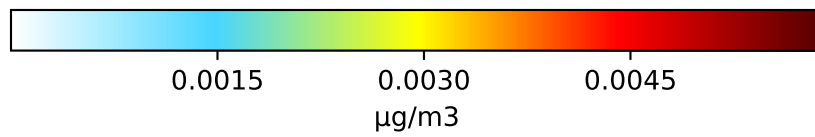
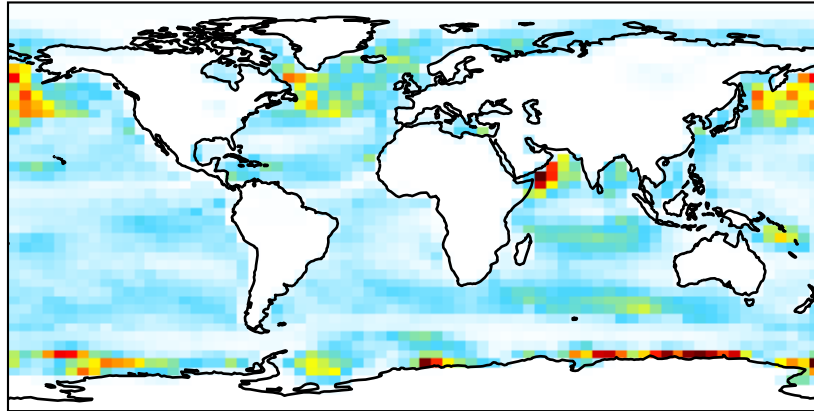


Ratio
Dev/Ref, Fixed Range

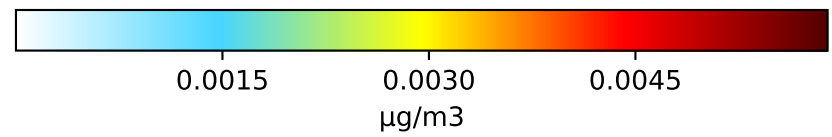
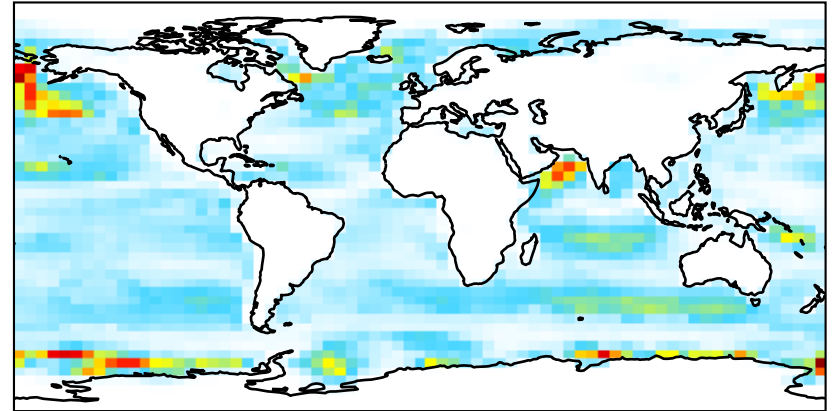


SpeciesConcVW_BrSALA

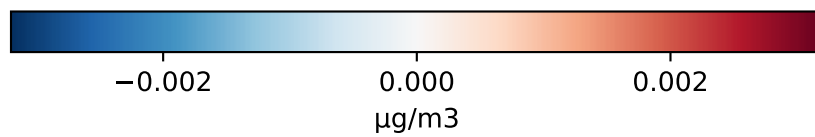
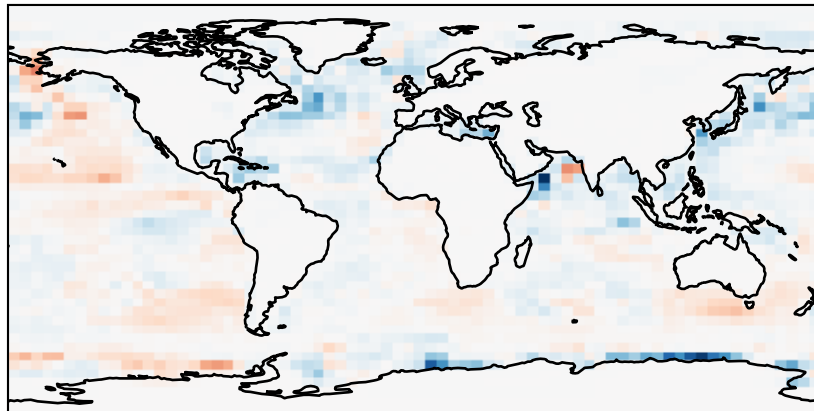
GCC_14.2.0_MERRA2 (Ref)
4.0x5.0



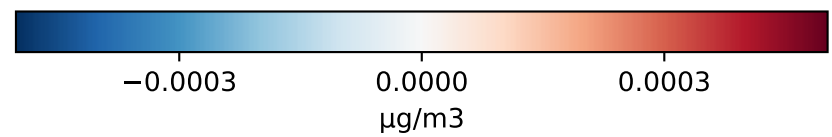
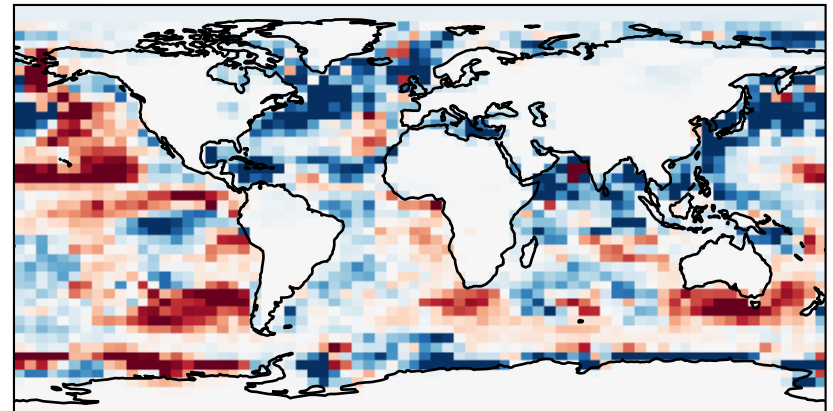
GCC_14.2.0_GEOS-IT (Dev)
4.0x5.0



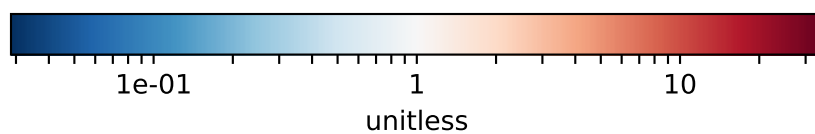
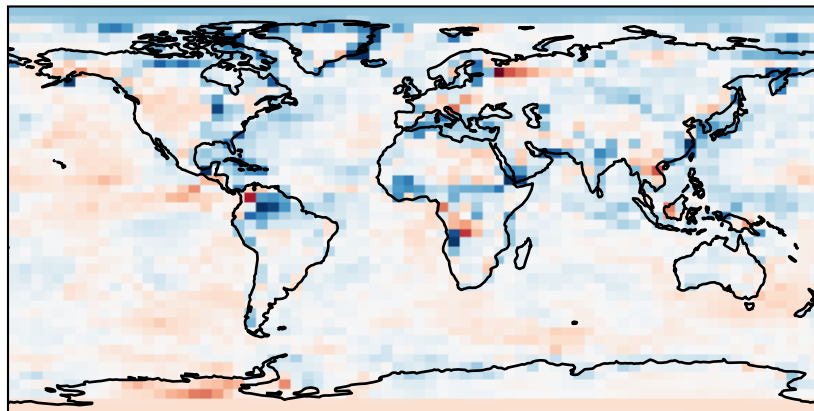
Difference
Dev - Ref, Dynamic Range



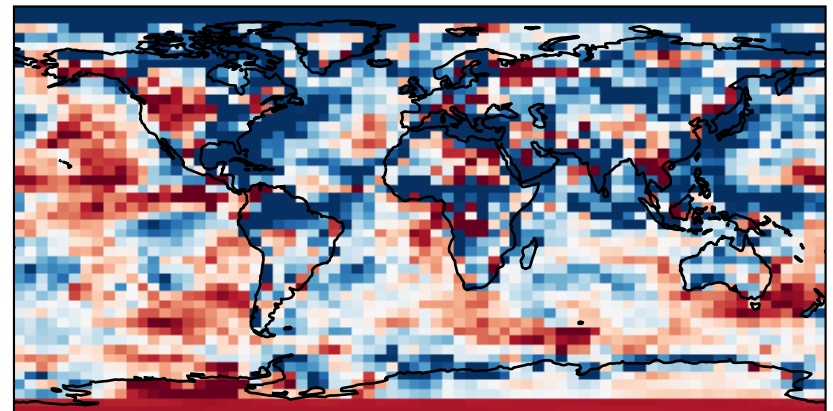
Difference
Dev - Ref, Restricted Range [5%,95%]



Ratio
Dev/Ref, Dynamic Range

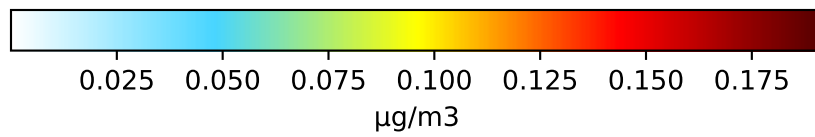
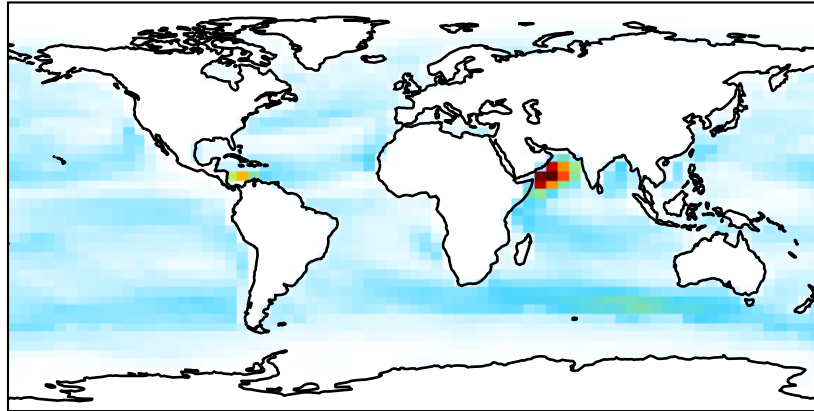


Ratio
Dev/Ref, Fixed Range

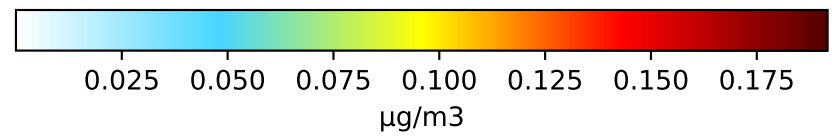
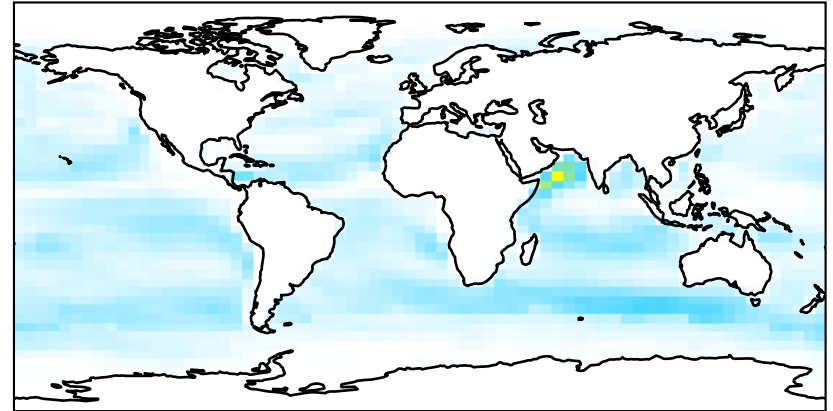


SpeciesConcVW_BrSALC

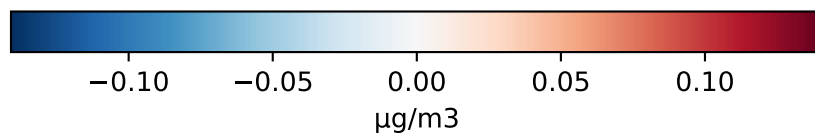
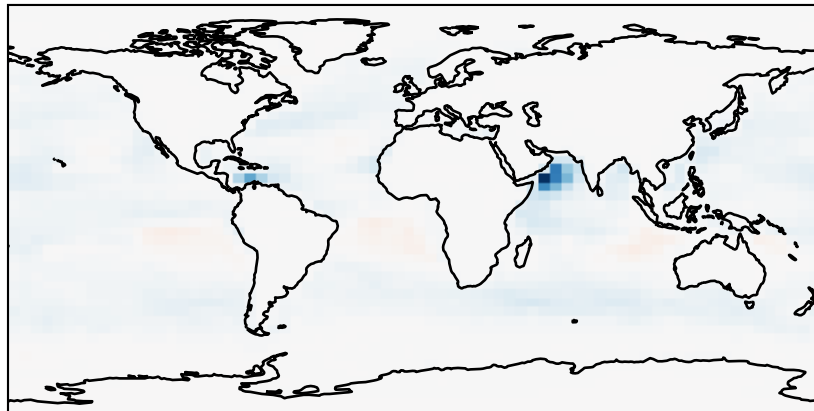
GCC_14.2.0_MERRA2 (Ref)
4.0x5.0



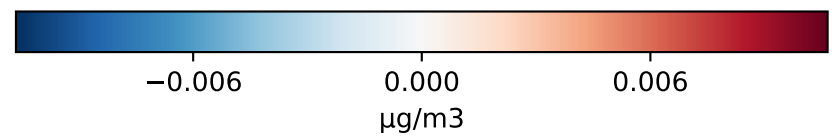
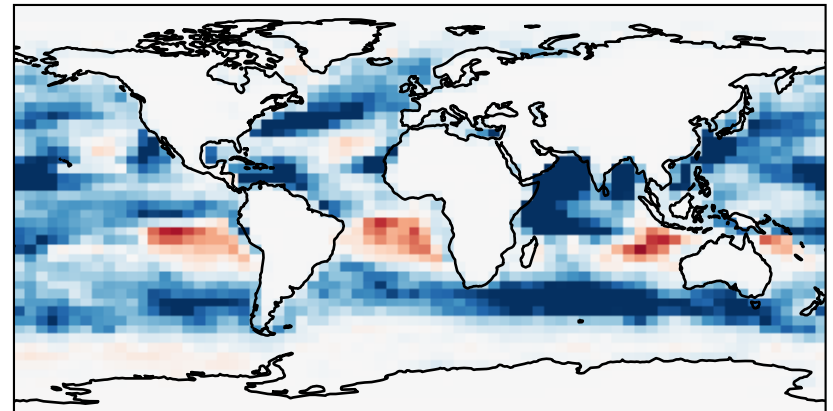
GCC_14.2.0_GEOS-IT (Dev)
4.0x5.0



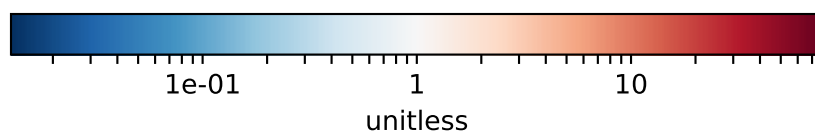
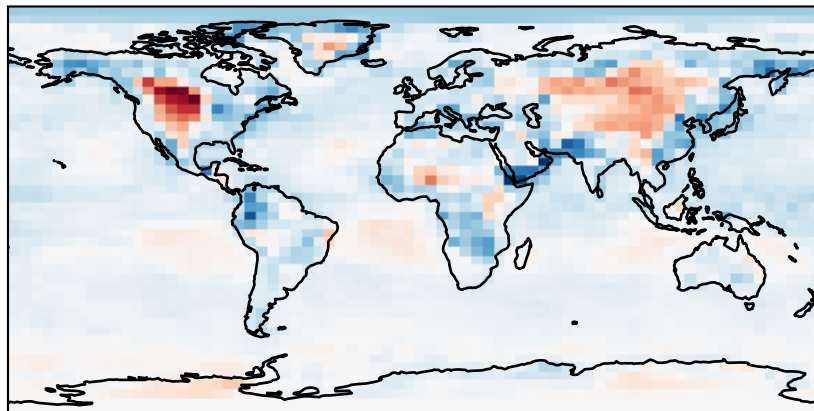
Difference
Dev - Ref, Dynamic Range



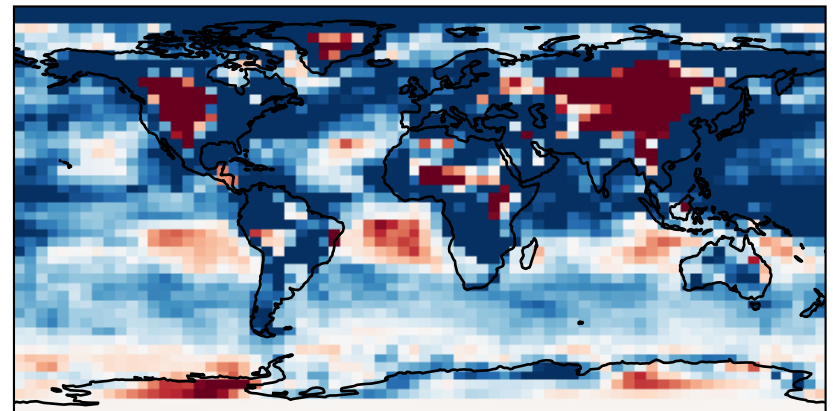
Difference
Dev - Ref, Restricted Range [5%,95%]



Ratio
Dev/Ref, Dynamic Range

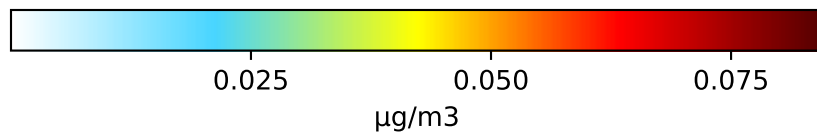
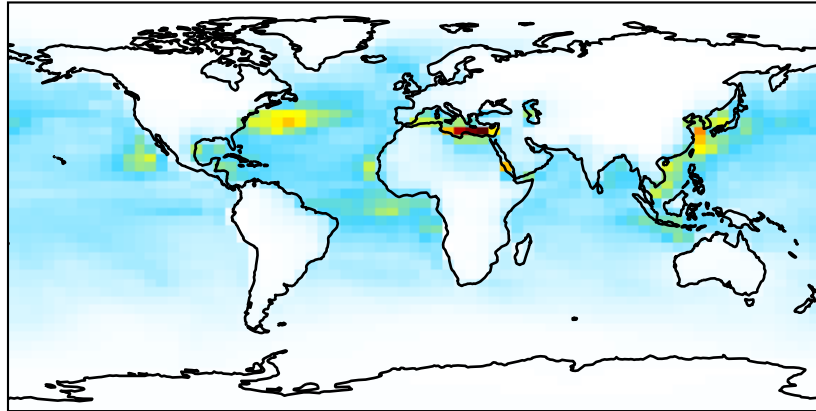


Ratio
Dev/Ref, Fixed Range

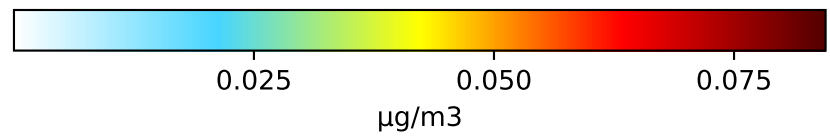
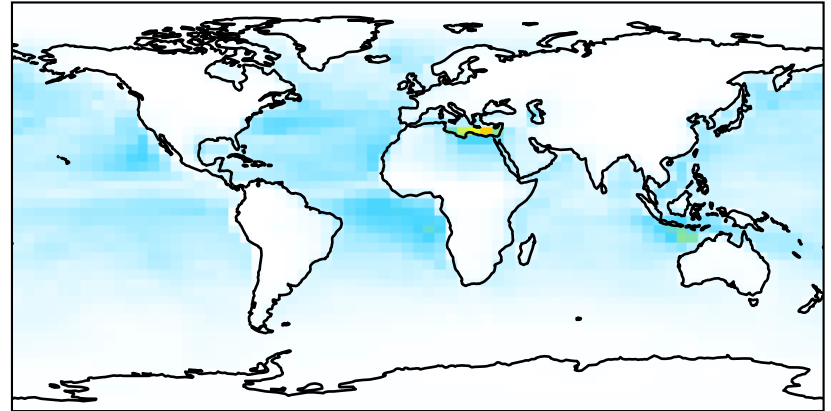


SpeciesConcVV_ISALA

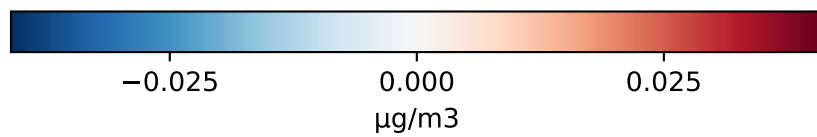
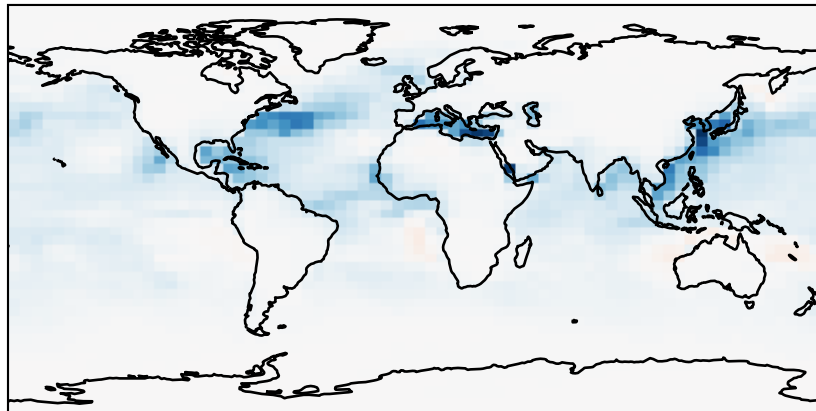
GCC_14.2.0_MERRA2 (Ref)
4.0x5.0



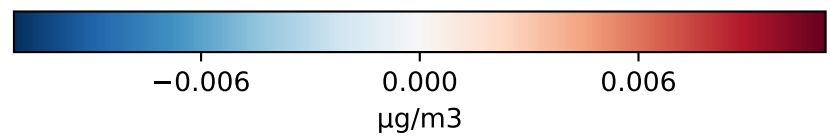
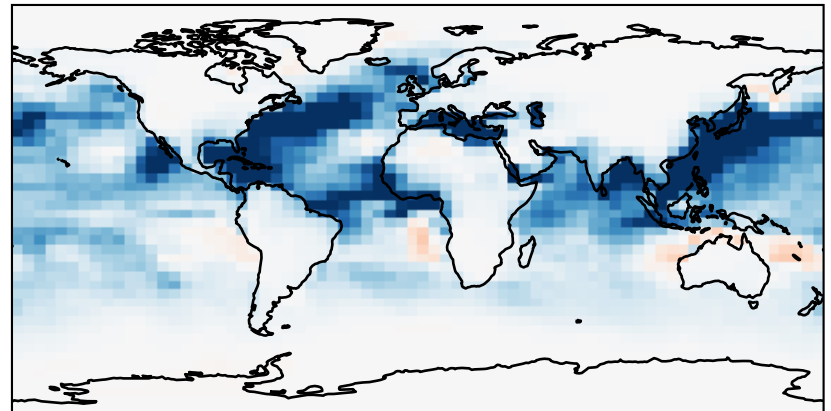
GCC_14.2.0_GEOS-IT (Dev)
4.0x5.0



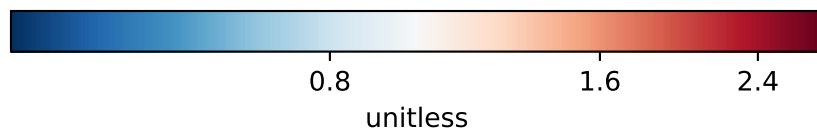
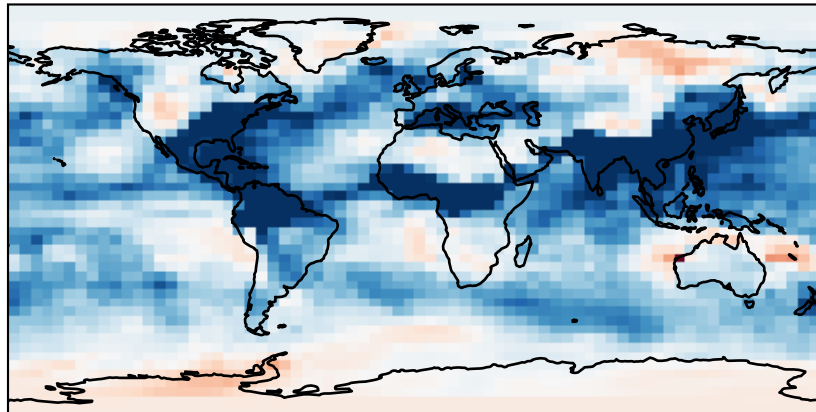
Difference
Dev - Ref, Dynamic Range



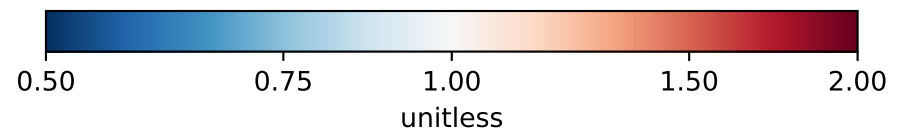
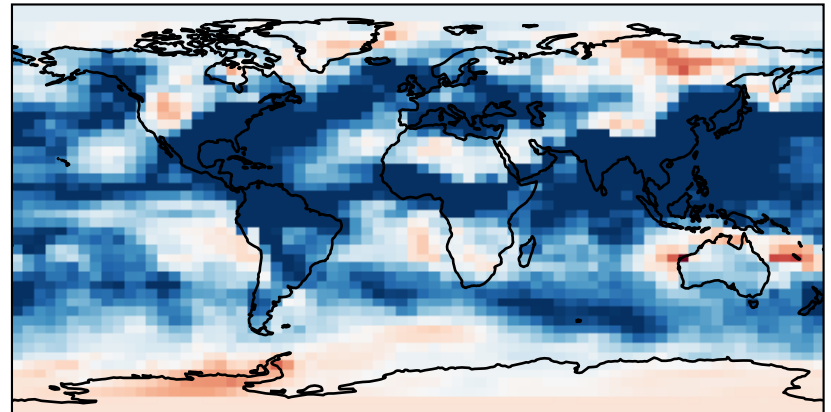
Difference
Dev - Ref, Restricted Range [5%,95%]



Ratio
Dev/Ref, Dynamic Range

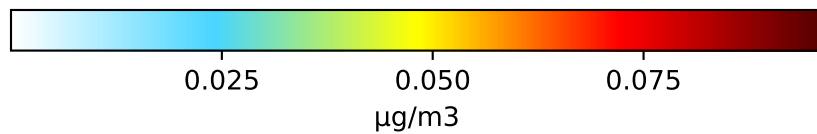
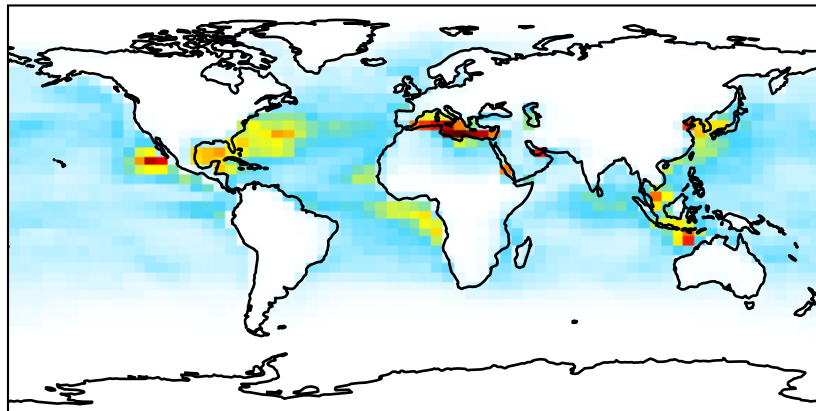


Ratio
Dev/Ref, Fixed Range

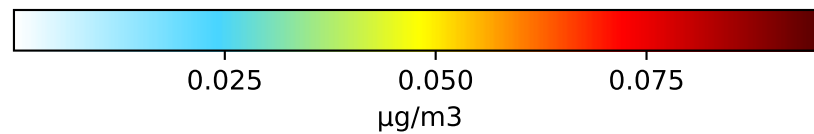
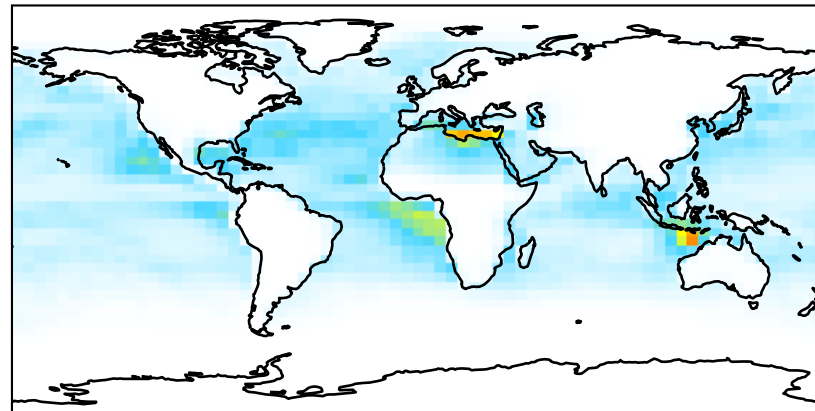


SpeciesConcVV_ISALC

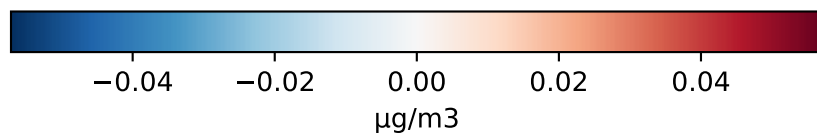
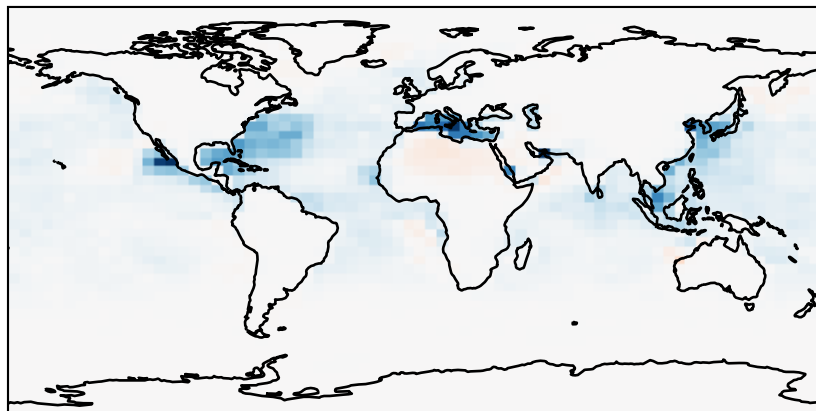
GCC_14.2.0_MERRA2 (Ref)
4.0x5.0



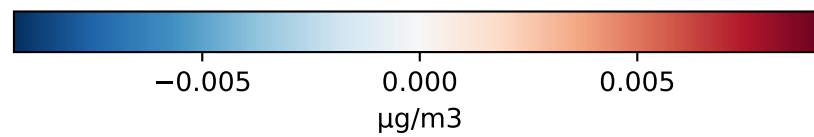
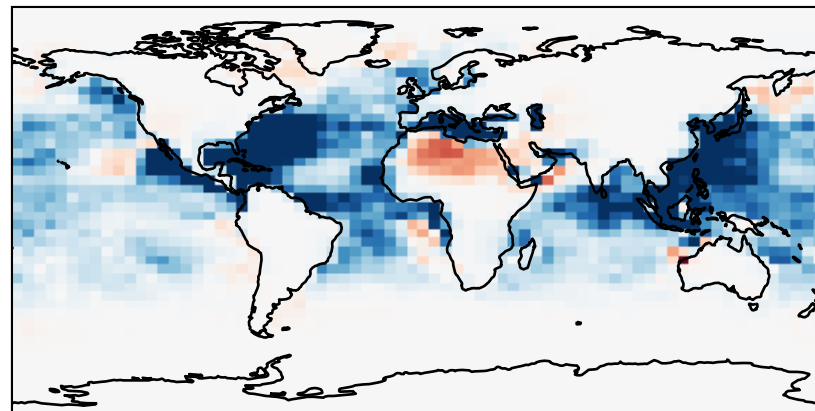
GCC_14.2.0_GEOS-IT (Dev)
4.0x5.0



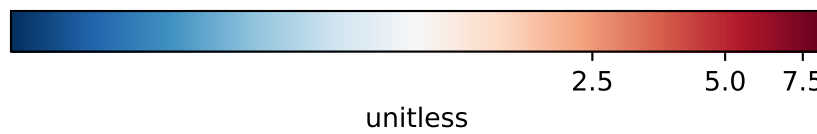
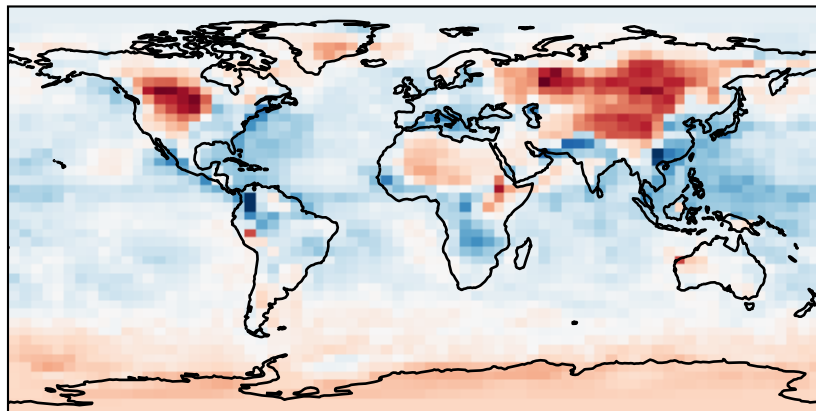
Difference
Dev - Ref, Dynamic Range



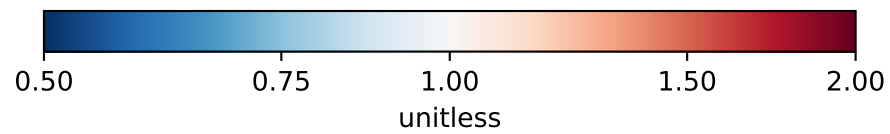
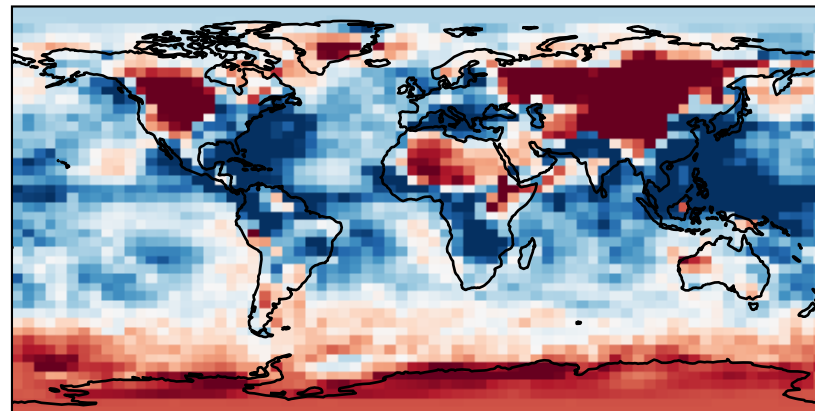
Difference
Dev - Ref, Restricted Range [5%,95%]



Ratio
Dev/Ref, Dynamic Range

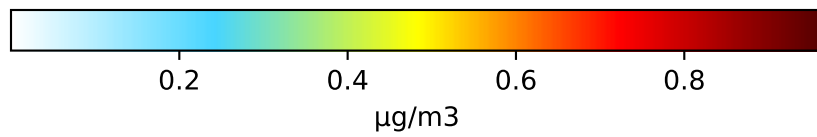
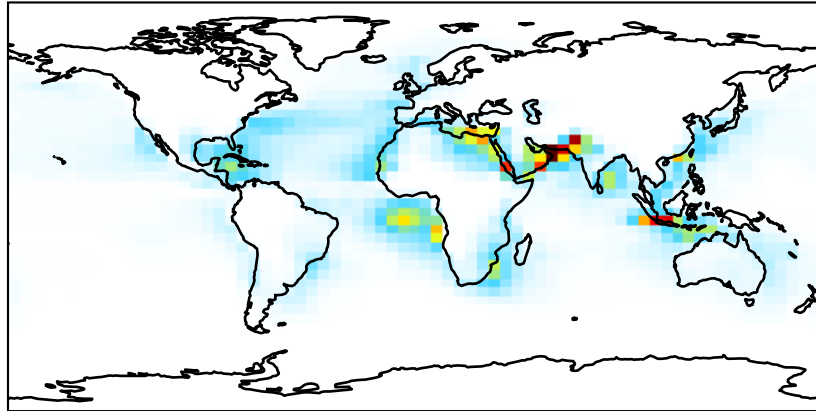


Ratio
Dev/Ref, Fixed Range

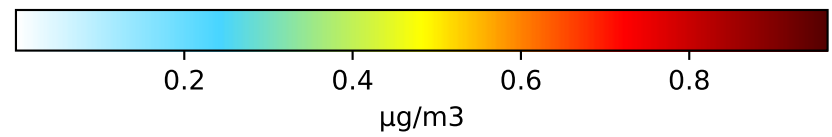
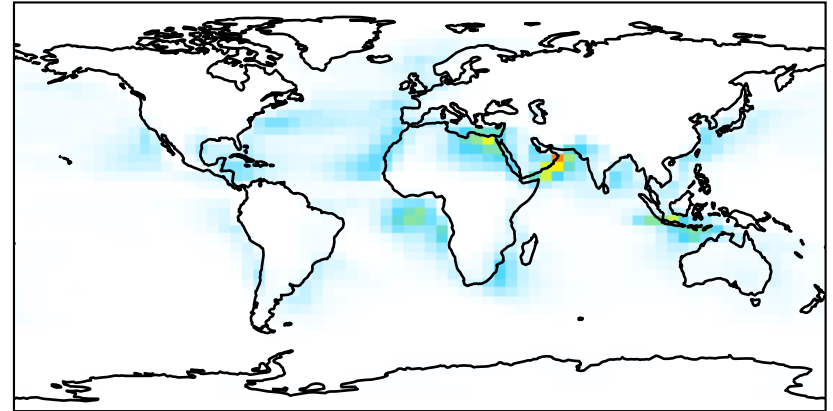


SpeciesConcVV_NITs

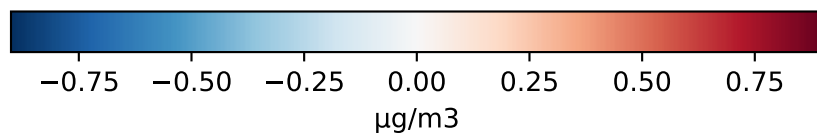
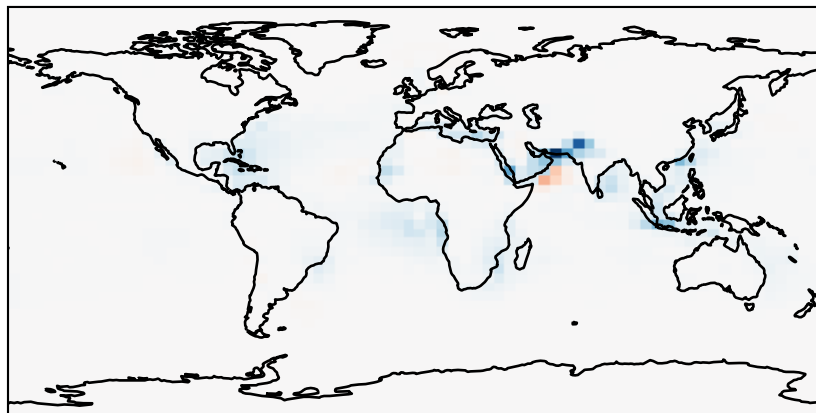
GCC_14.2.0_MERRA2 (Ref)
4.0x5.0



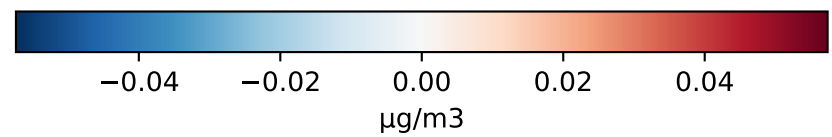
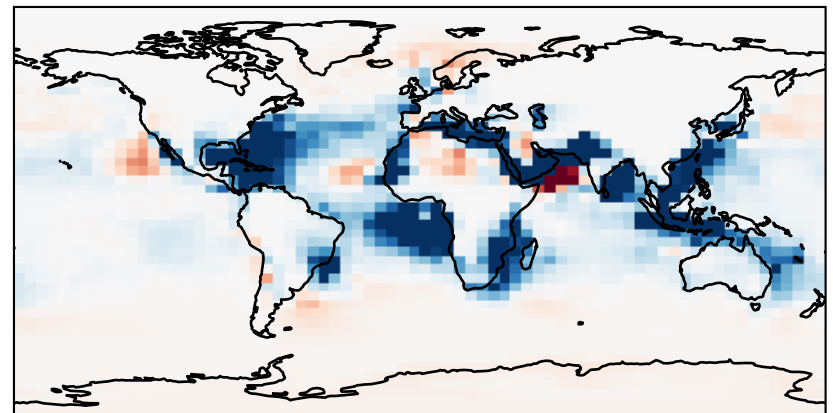
GCC_14.2.0_GEOS-IT (Dev)
4.0x5.0



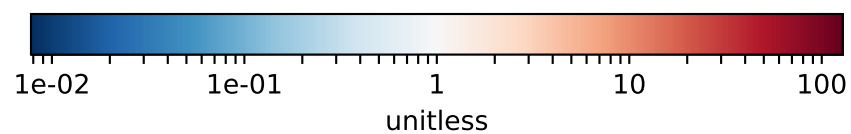
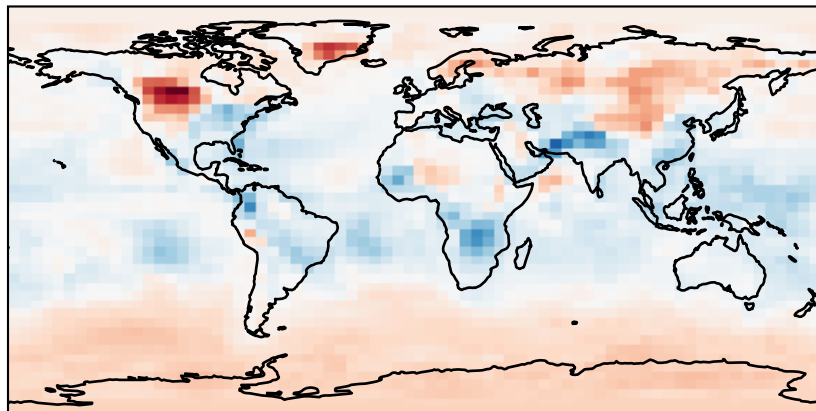
Difference
Dev - Ref, Dynamic Range



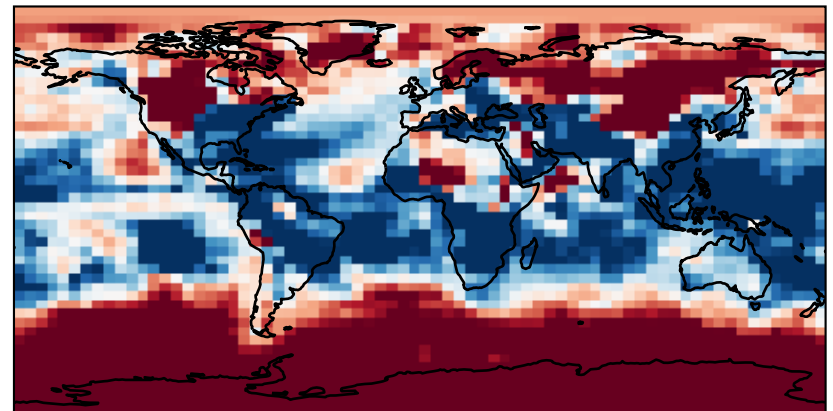
Difference
Dev - Ref, Restricted Range [5%,95%]



Ratio
Dev/Ref, Dynamic Range

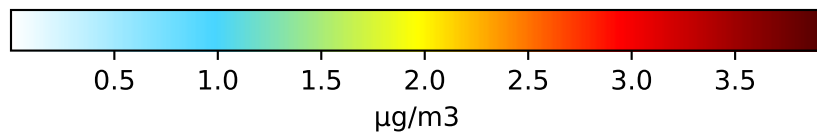
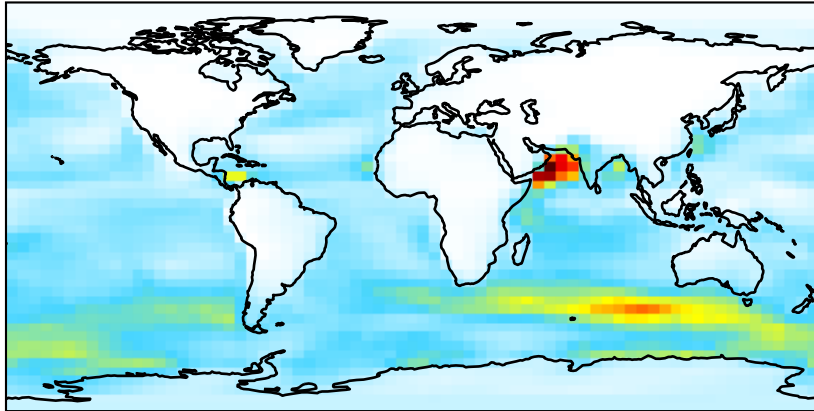


Ratio
Dev/Ref, Fixed Range

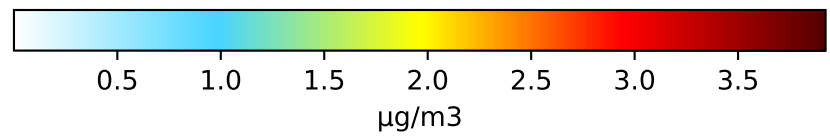
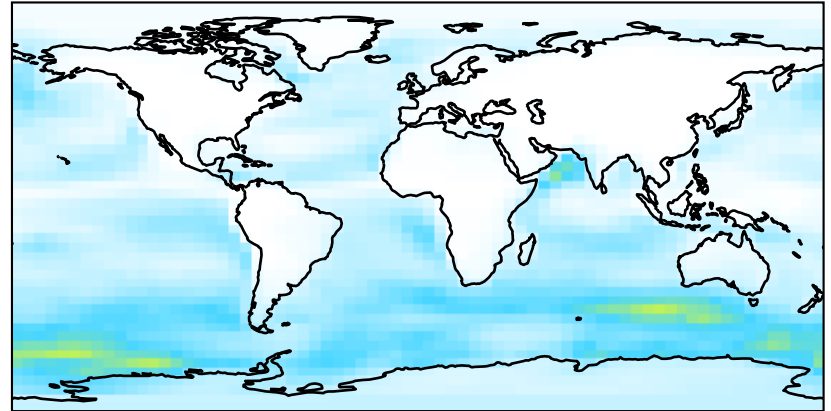


SpeciesConcVV_SALA

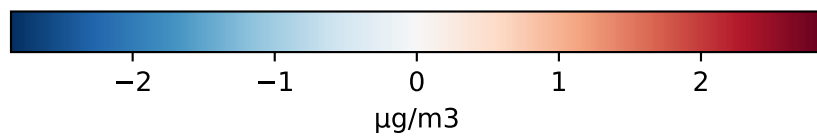
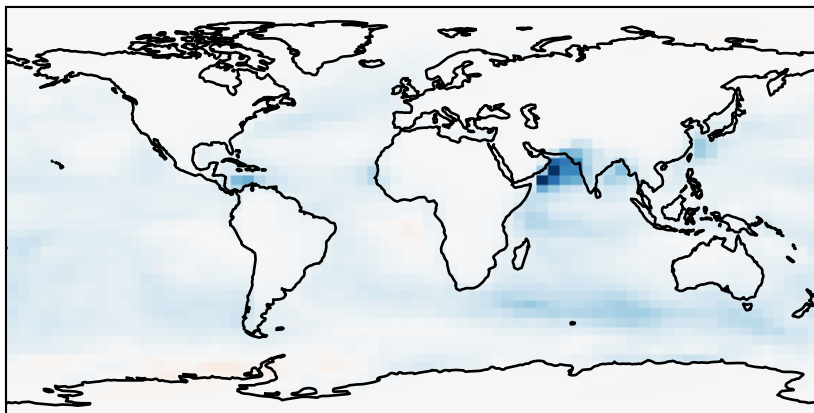
GCC_14.2.0_MERRA2 (Ref)
4.0x5.0



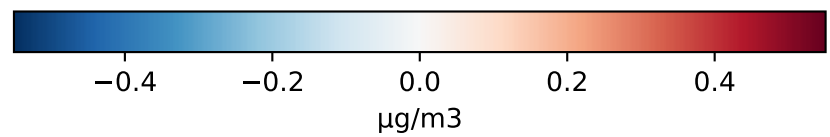
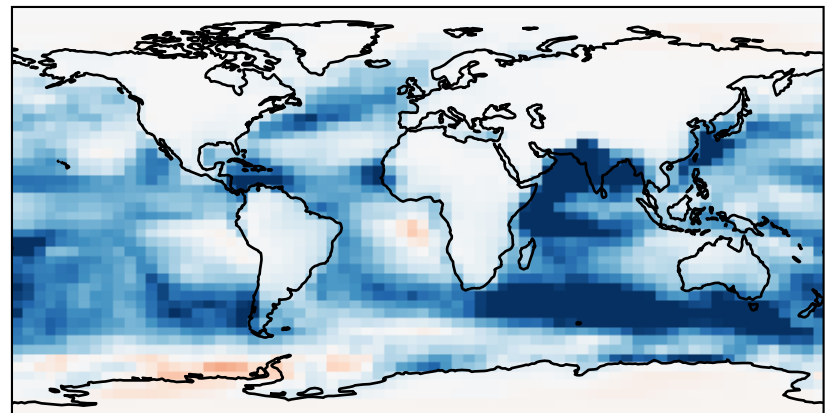
GCC_14.2.0_GEOS-IT (Dev)
4.0x5.0



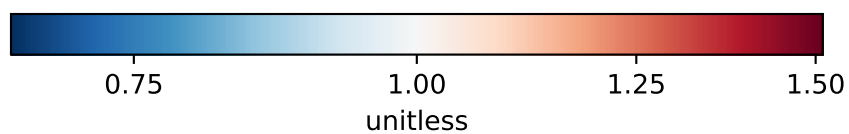
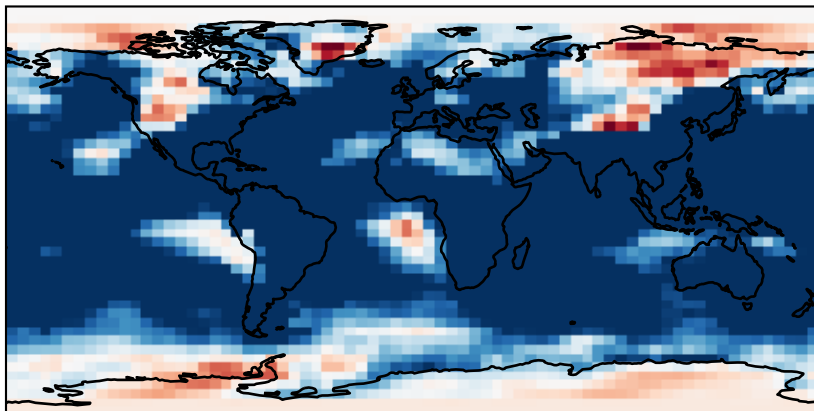
Difference
Dev - Ref, Dynamic Range



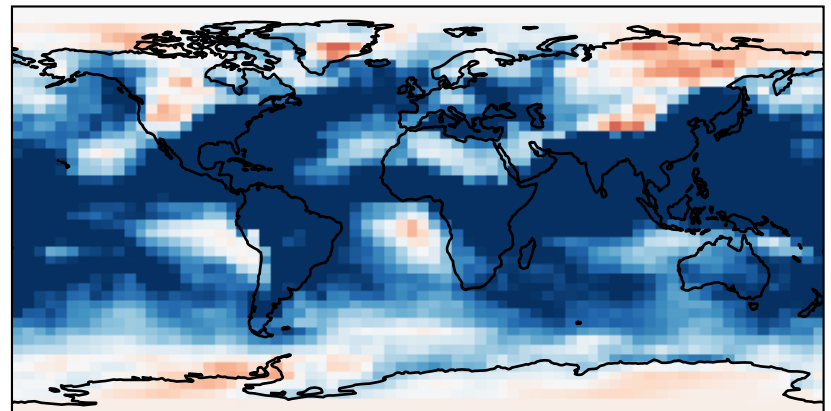
Difference
Dev - Ref, Restricted Range [5%,95%]



Ratio
Dev/Ref, Dynamic Range

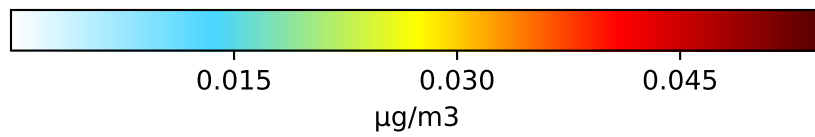
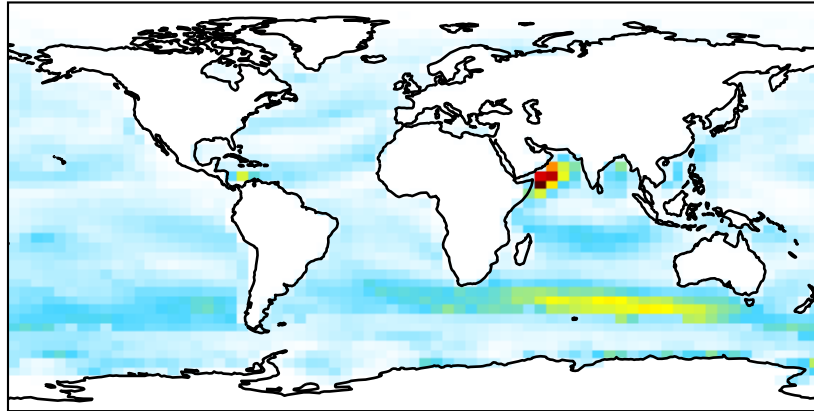


Ratio
Dev/Ref, Fixed Range

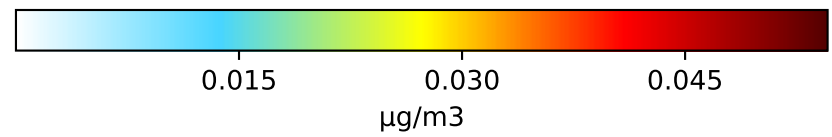
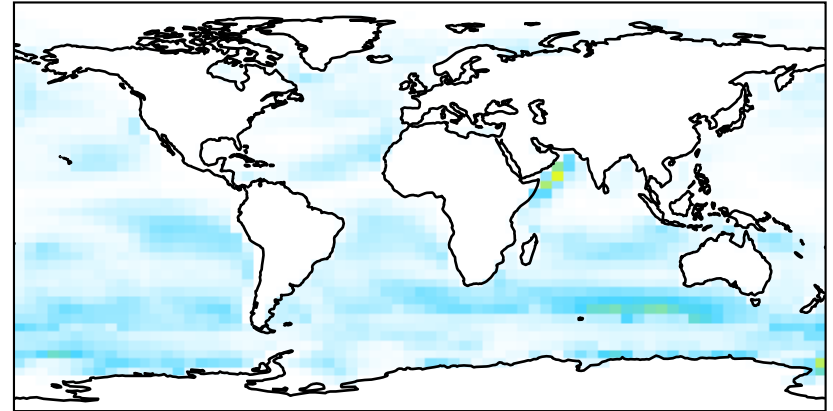


SpeciesConcVV_SALAAL

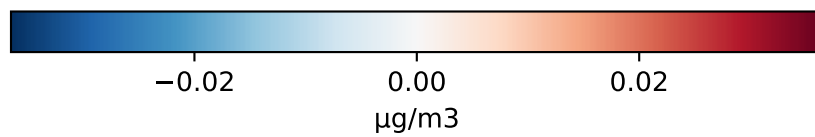
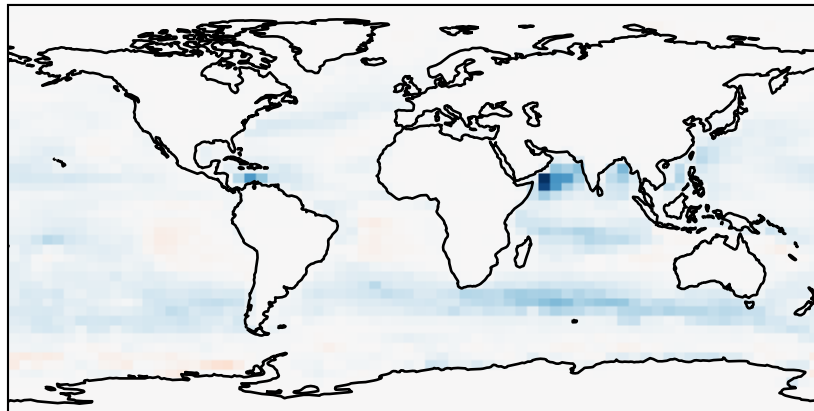
GCC_14.2.0_MERRA2 (Ref)
4.0x5.0



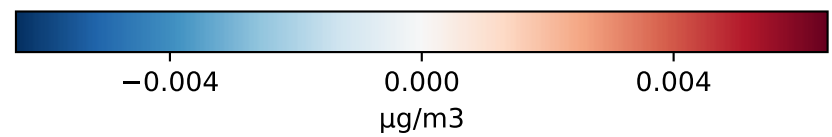
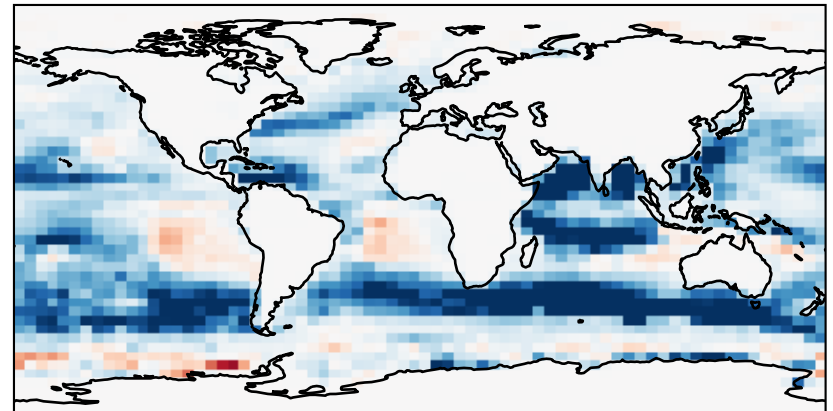
GCC_14.2.0_GEOS-IT (Dev)
4.0x5.0



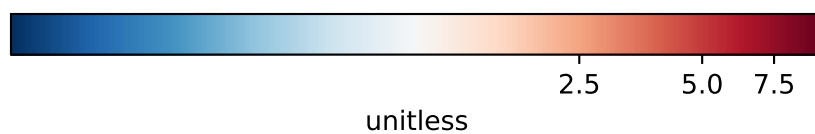
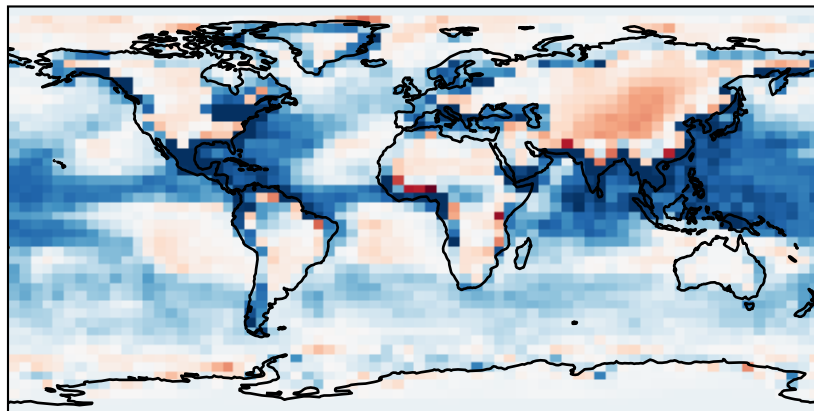
Difference
Dev - Ref, Dynamic Range



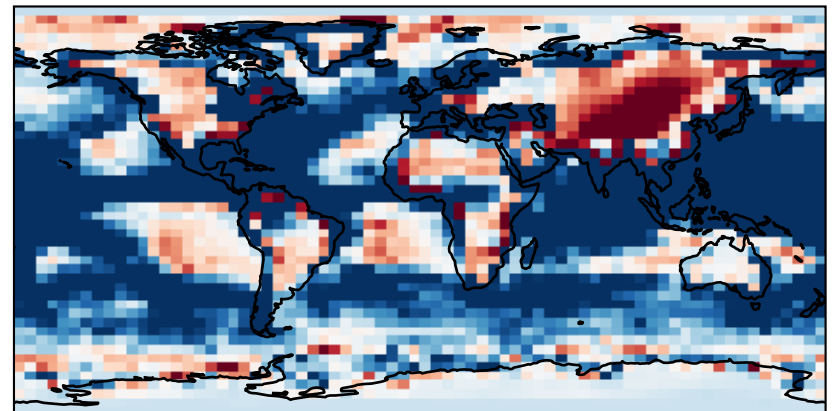
Difference
Dev - Ref, Restricted Range [5%,95%]



Ratio
Dev/Ref, Dynamic Range

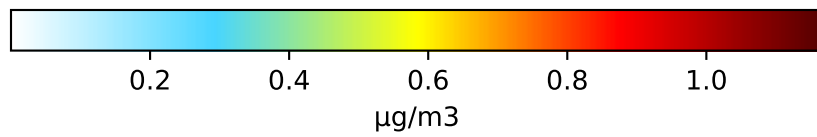
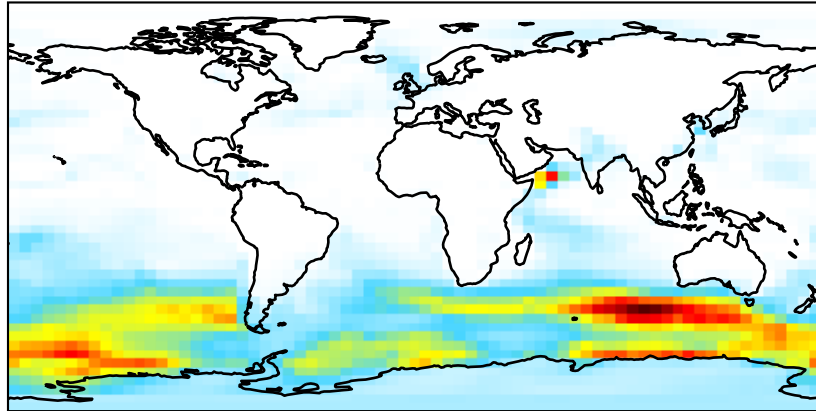


Ratio
Dev/Ref, Fixed Range

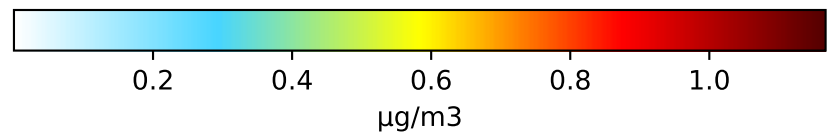
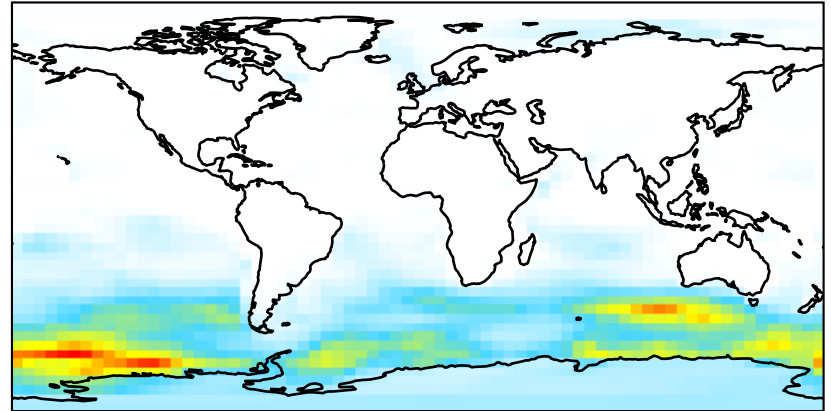


SpeciesConcVV_SALACL

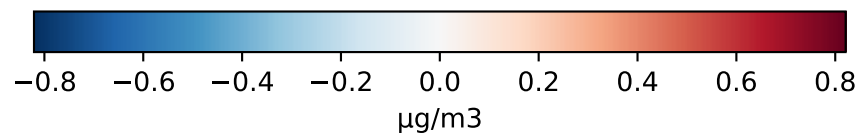
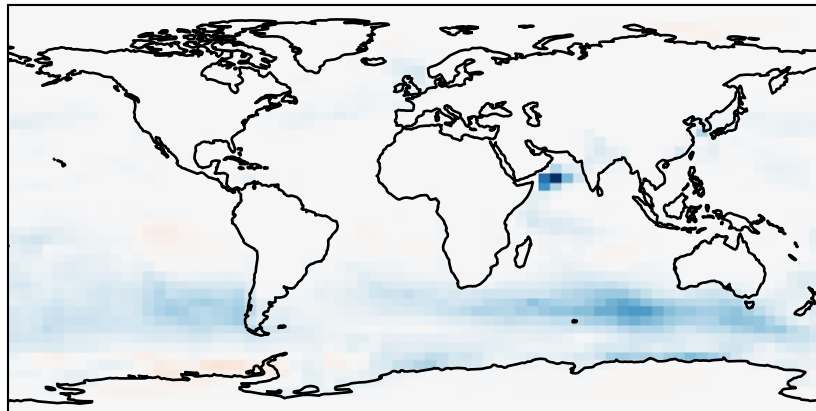
GCC_14.2.0_MERRA2 (Ref)
4.0x5.0



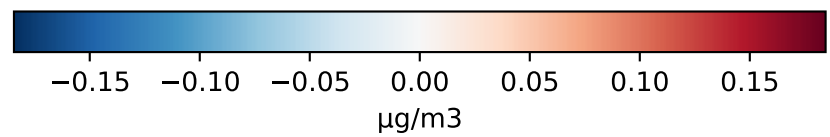
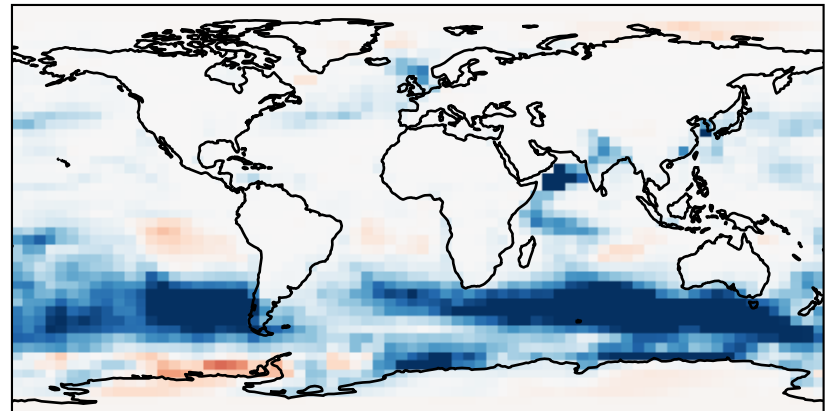
GCC_14.2.0_GEOS-IT (Dev)
4.0x5.0



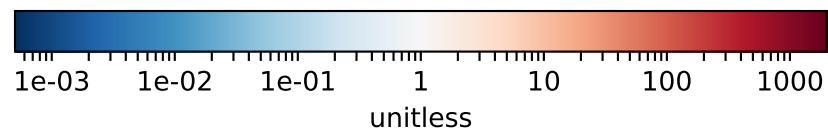
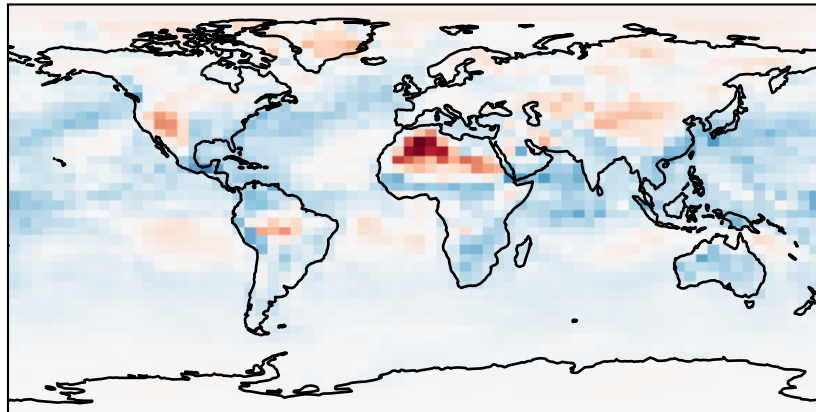
Difference
Dev - Ref, Dynamic Range



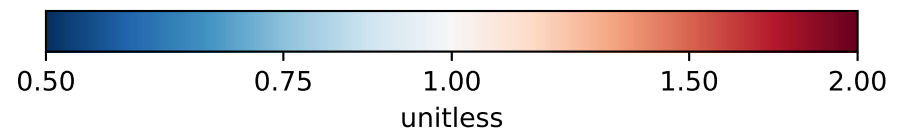
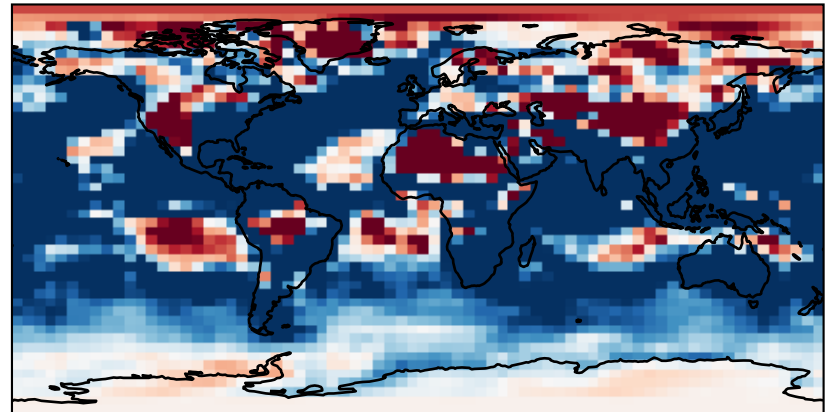
Difference
Dev - Ref, Restricted Range [5%,95%]



Ratio
Dev/Ref, Dynamic Range

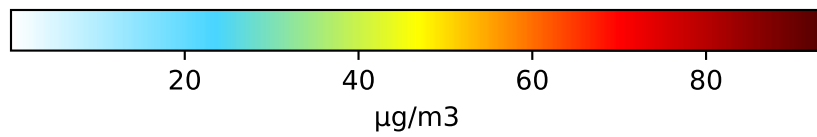
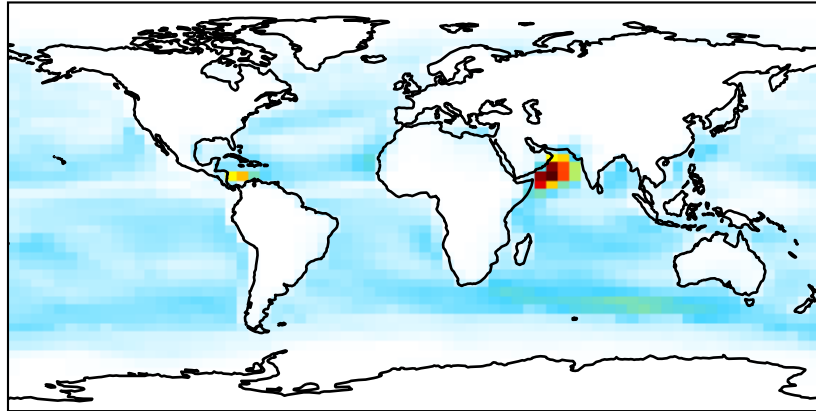


Ratio
Dev/Ref, Fixed Range

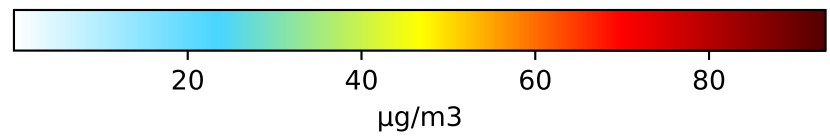
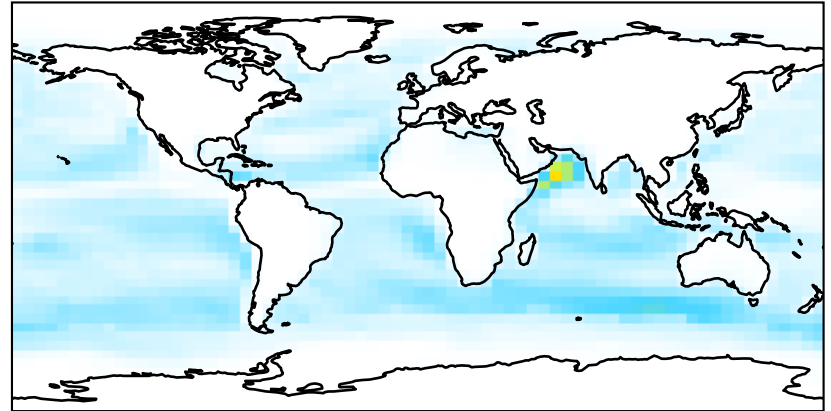


SpeciesConcVV_SALC

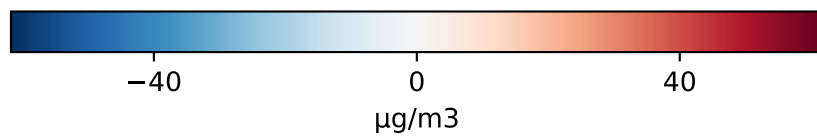
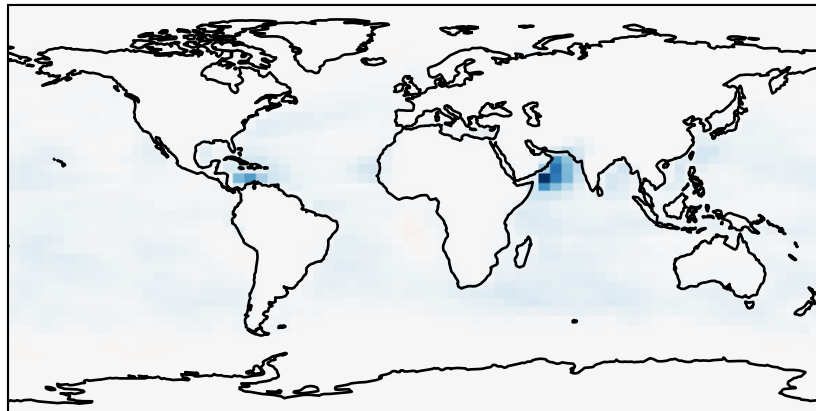
GCC_14.2.0_MERRA2 (Ref)
4.0x5.0



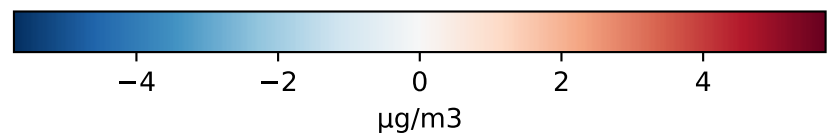
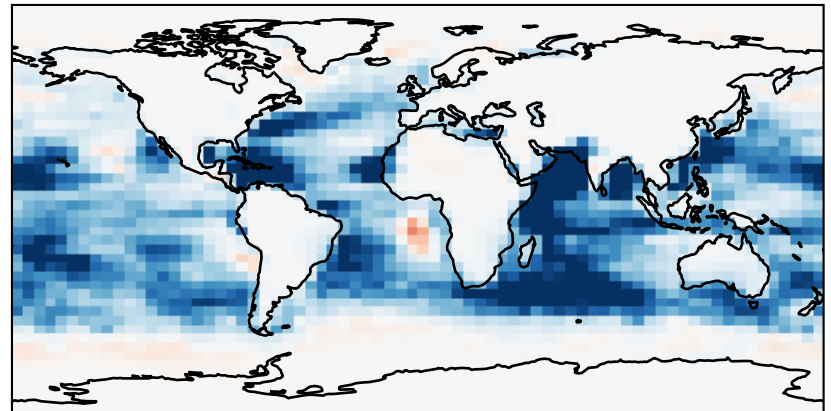
GCC_14.2.0_GEOS-IT (Dev)
4.0x5.0



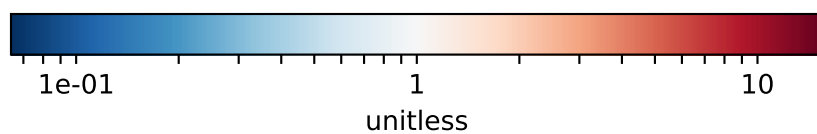
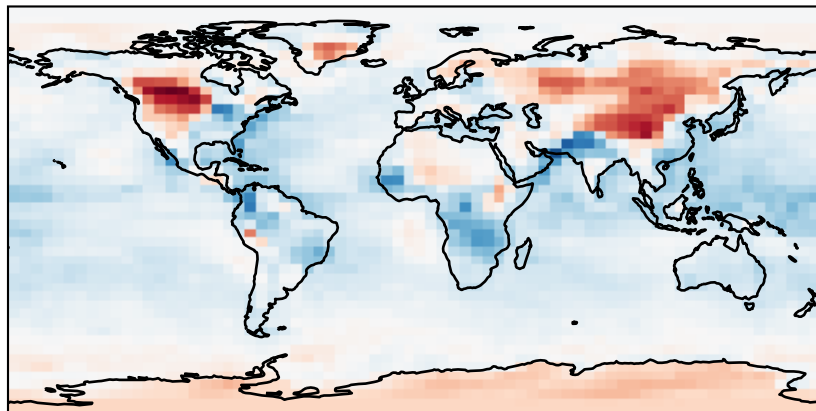
Difference
Dev - Ref, Dynamic Range



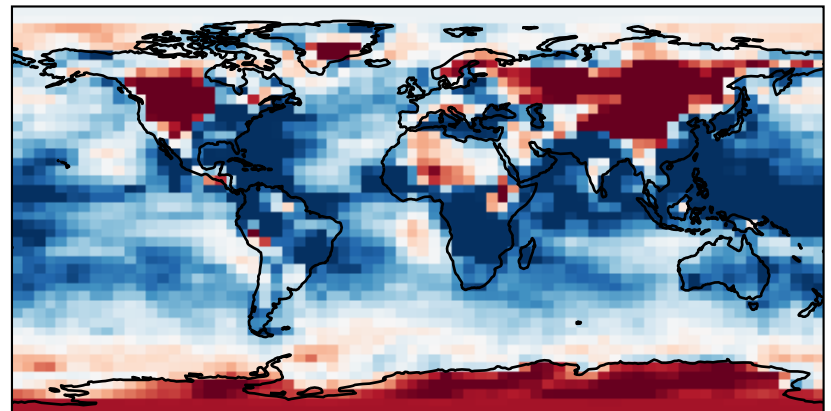
Difference
Dev - Ref, Restricted Range [5%,95%]



Ratio
Dev/Ref, Dynamic Range

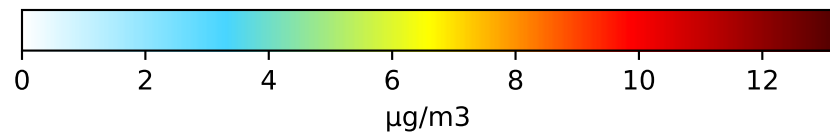
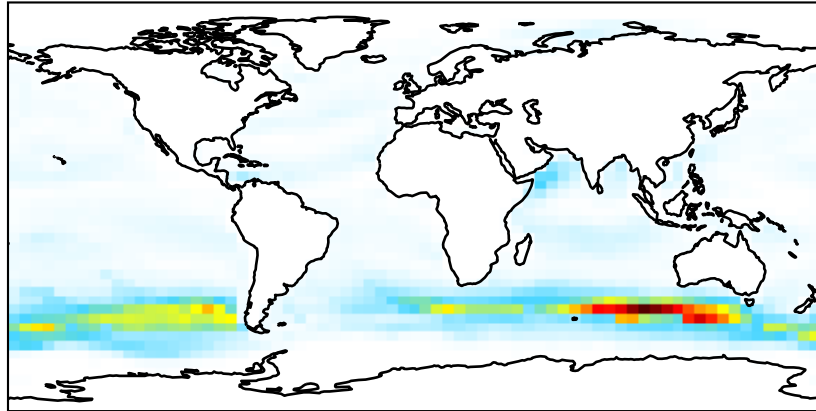


Ratio
Dev/Ref, Fixed Range

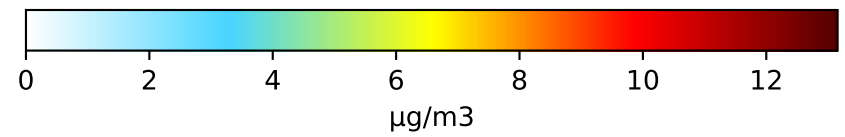
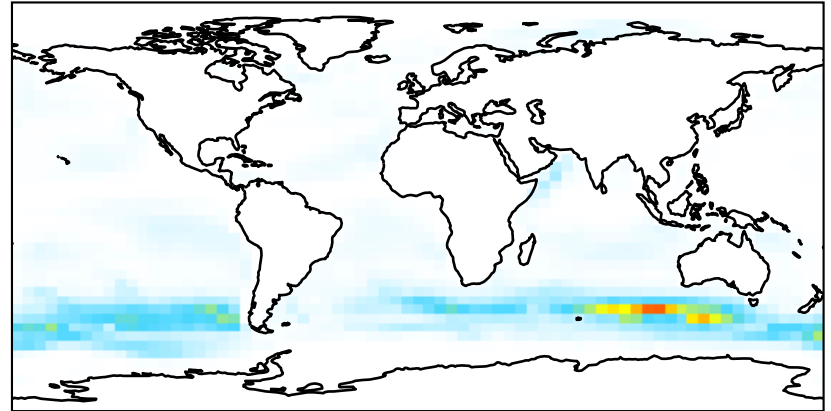


SpeciesConcVV_SALCAL

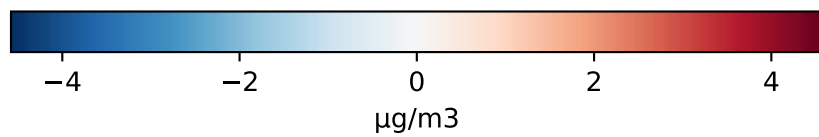
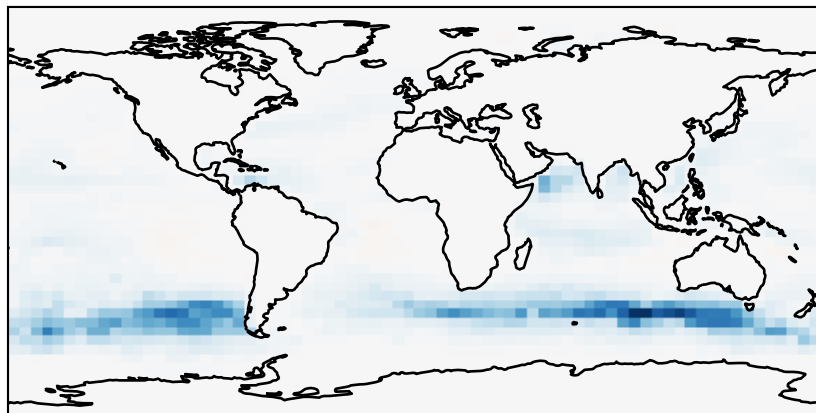
GCC_14.2.0_MERRA2 (Ref)
4.0x5.0



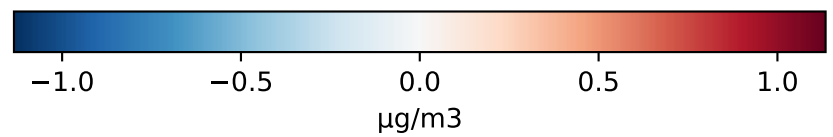
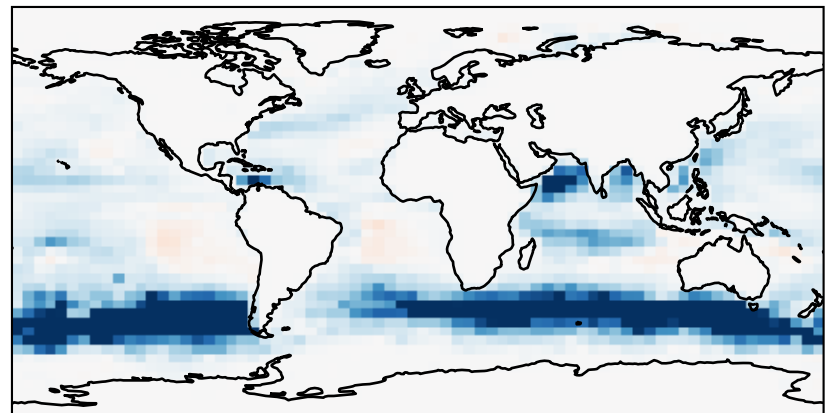
GCC_14.2.0_GEOS-IT (Dev)
4.0x5.0



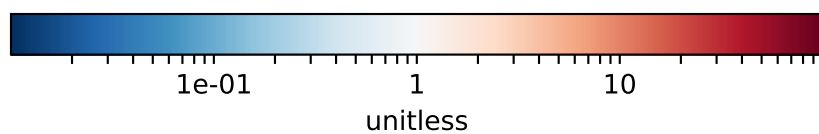
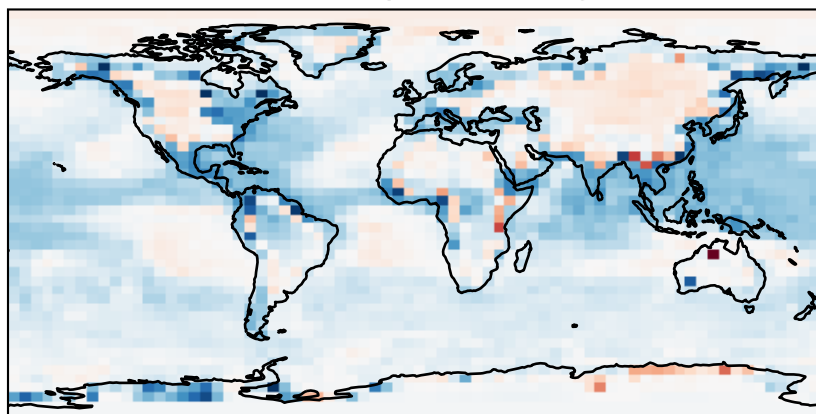
Difference
Dev - Ref, Dynamic Range



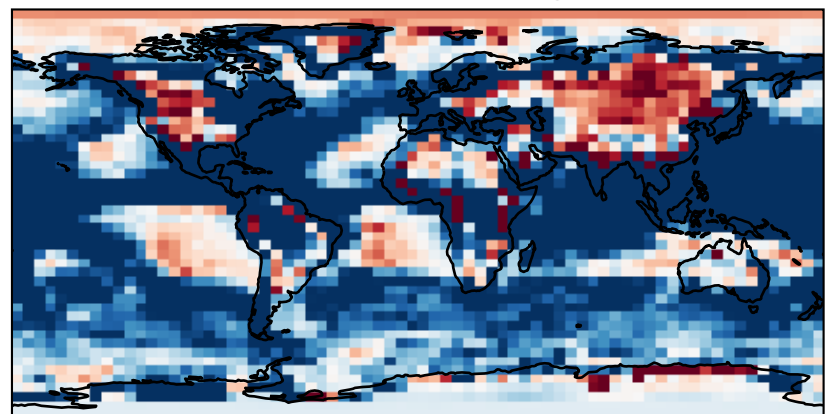
Difference
Dev - Ref, Restricted Range [5%,95%]



Ratio
Dev/Ref, Dynamic Range

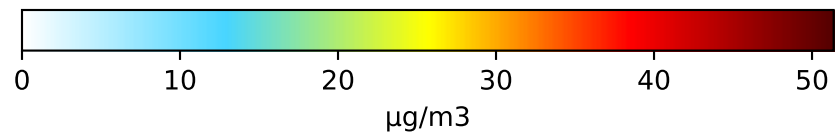
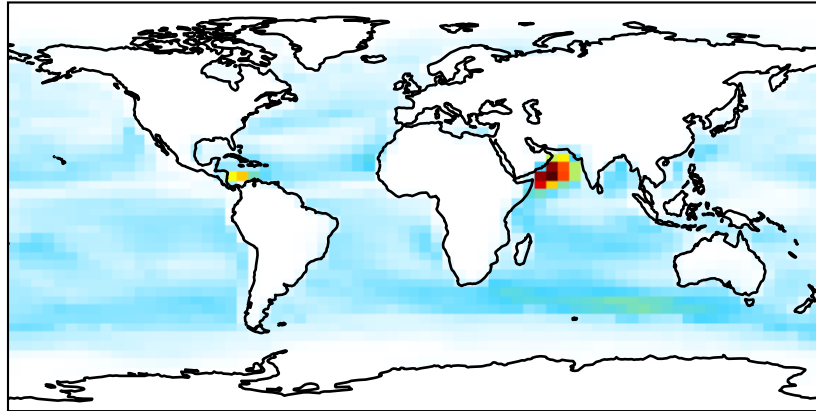


Ratio
Dev/Ref, Fixed Range

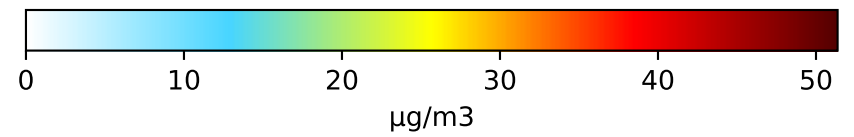
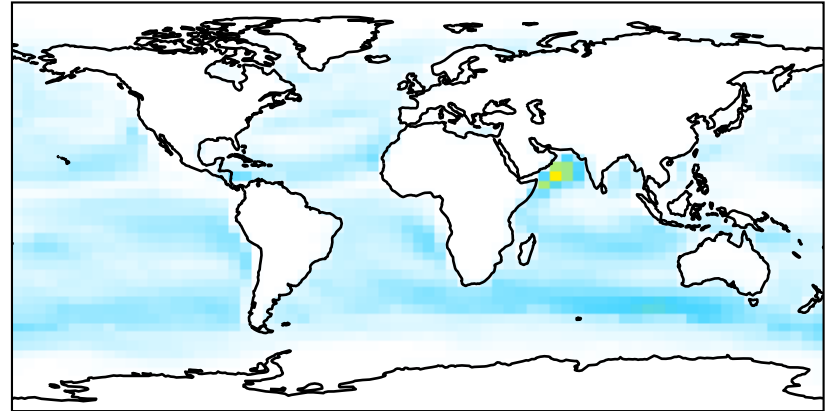


SpeciesConcVV_SALCCL

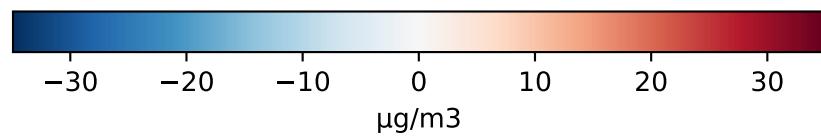
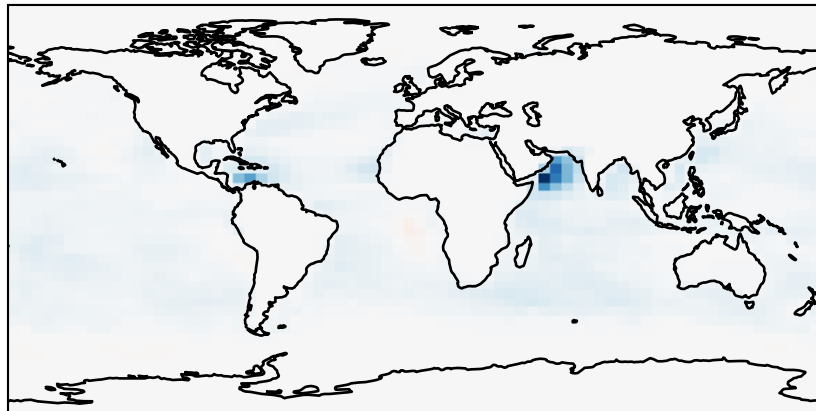
GCC_14.2.0_MERRA2 (Ref)
4.0x5.0



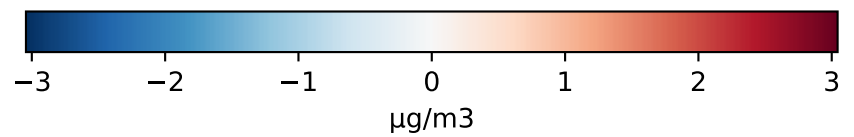
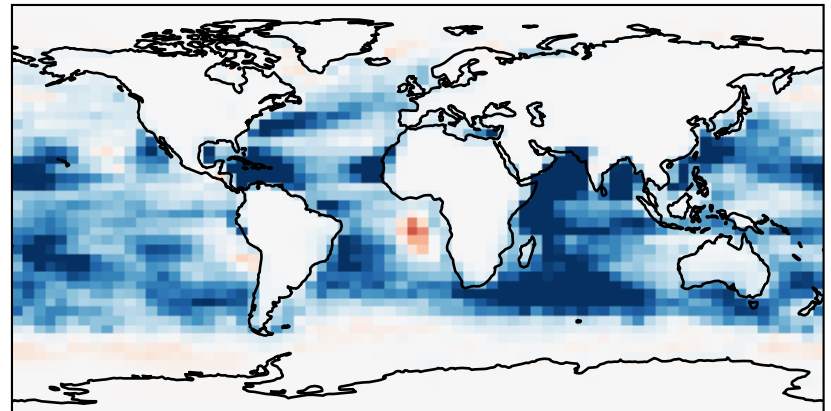
GCC_14.2.0_GEOS-IT (Dev)
4.0x5.0



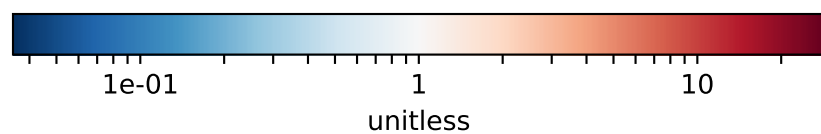
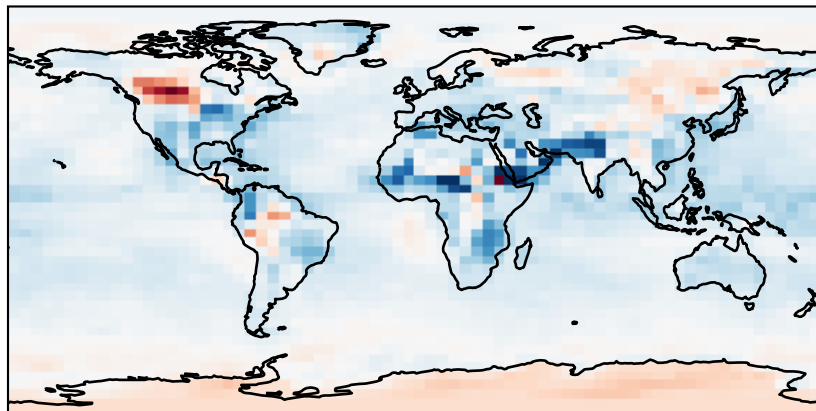
Difference
Dev - Ref, Dynamic Range



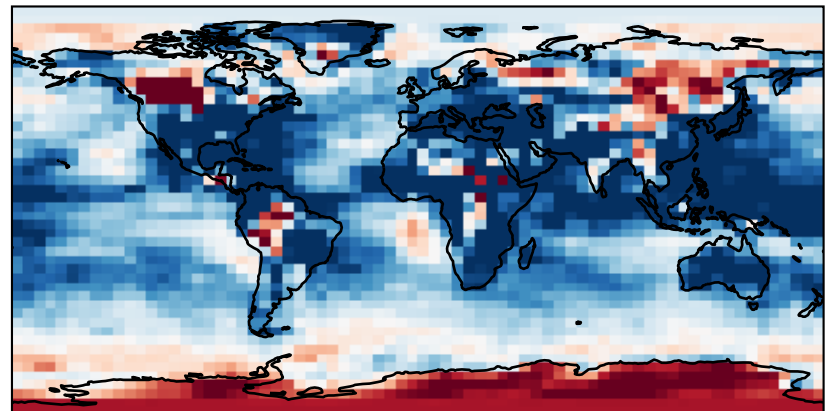
Difference
Dev - Ref, Restricted Range [5%,95%]



Ratio
Dev/Ref, Dynamic Range

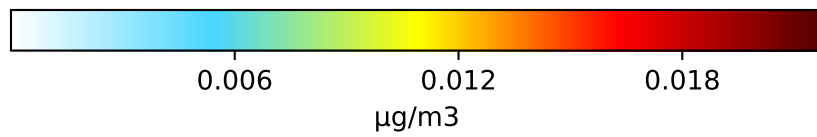
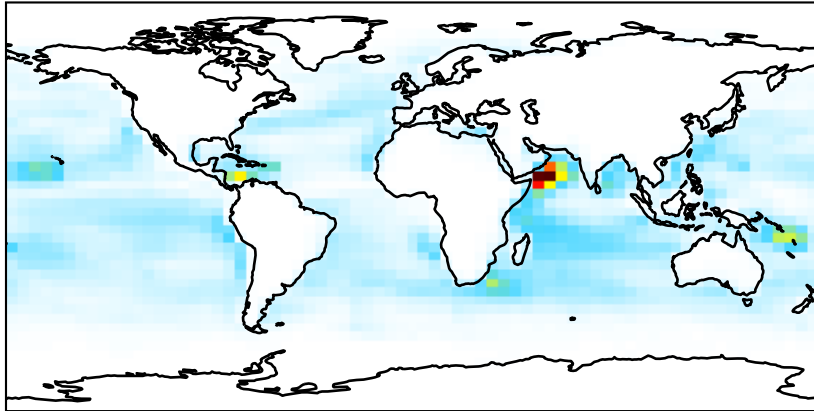


Ratio
Dev/Ref, Fixed Range

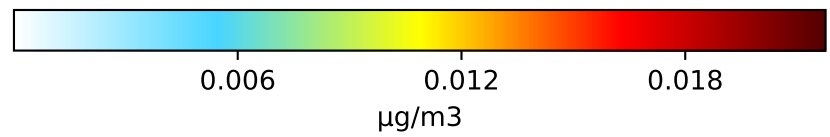
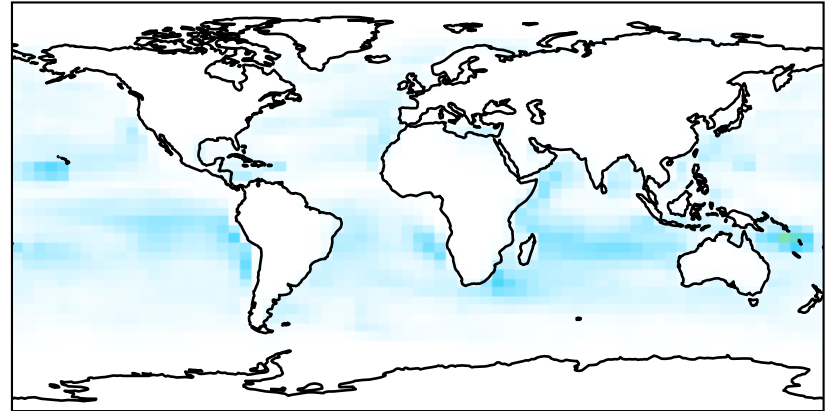


SpeciesConcVV_S04s

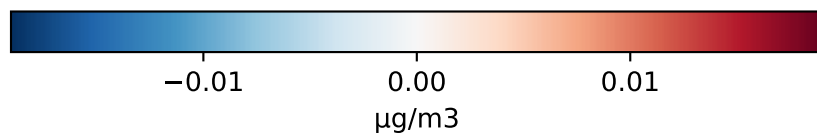
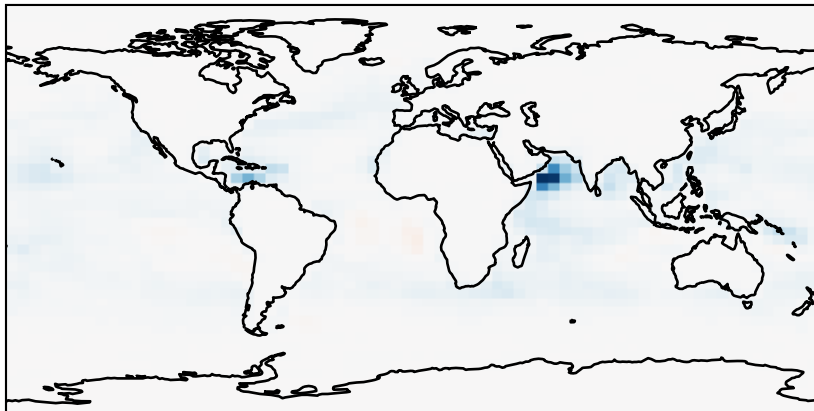
GCC_14.2.0_MERRA2 (Ref)
4.0x5.0



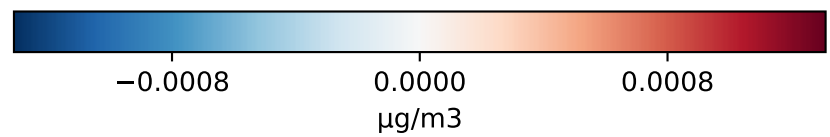
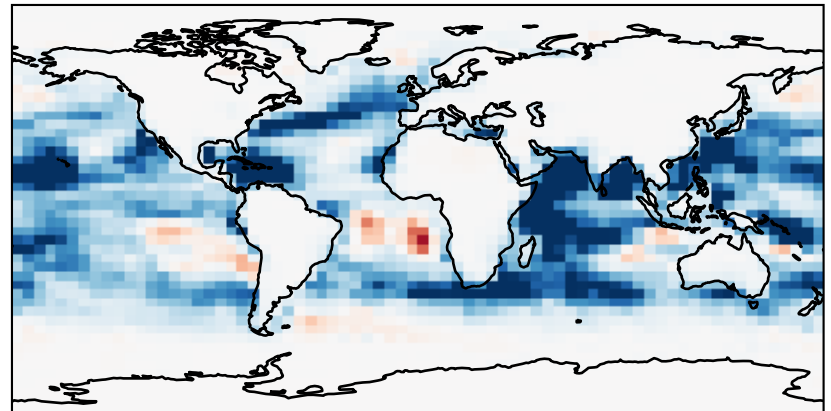
GCC_14.2.0_GEOS-IT (Dev)
4.0x5.0



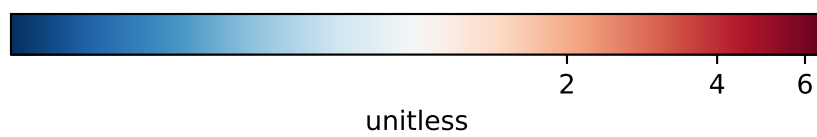
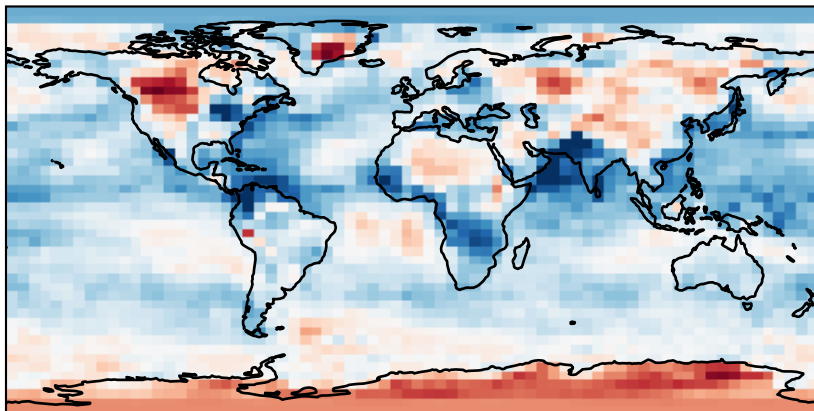
Difference
Dev - Ref, Dynamic Range



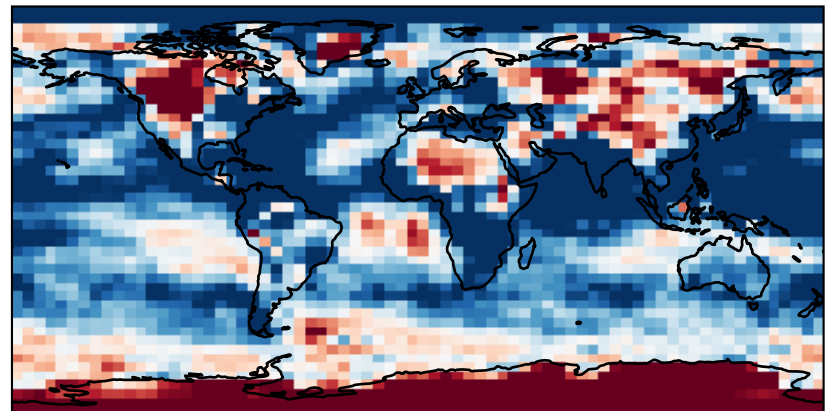
Difference
Dev - Ref, Restricted Range [5%,95%]



Ratio
Dev/Ref, Dynamic Range

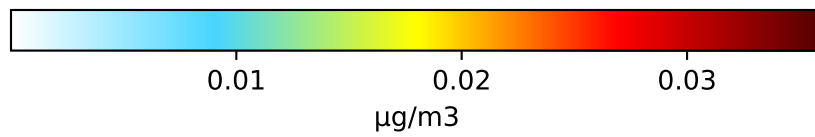
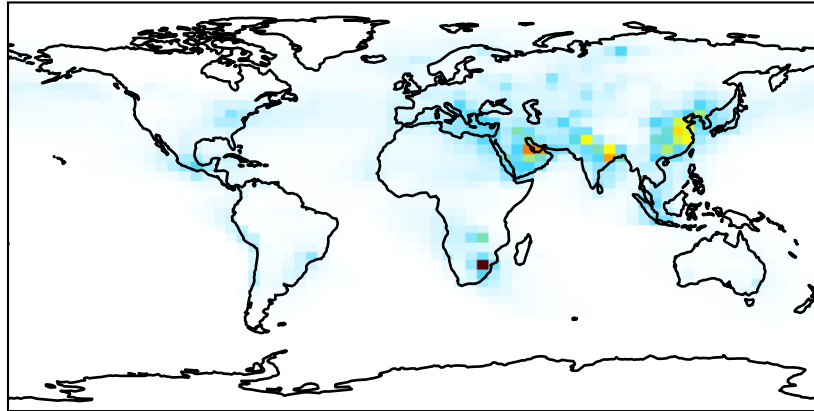


Ratio
Dev/Ref, Fixed Range

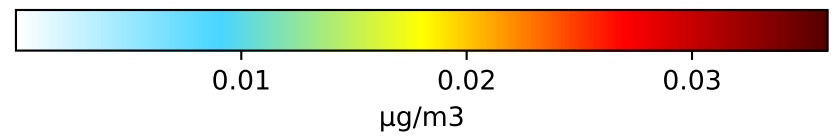
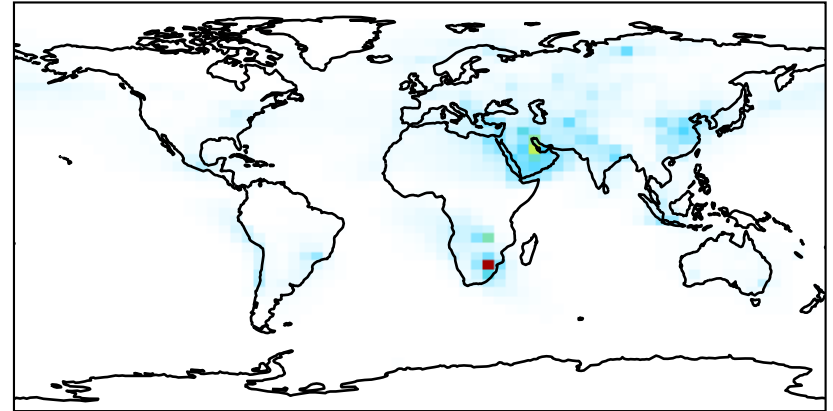


SpeciesConcVV_pFe

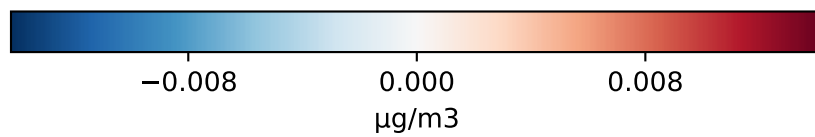
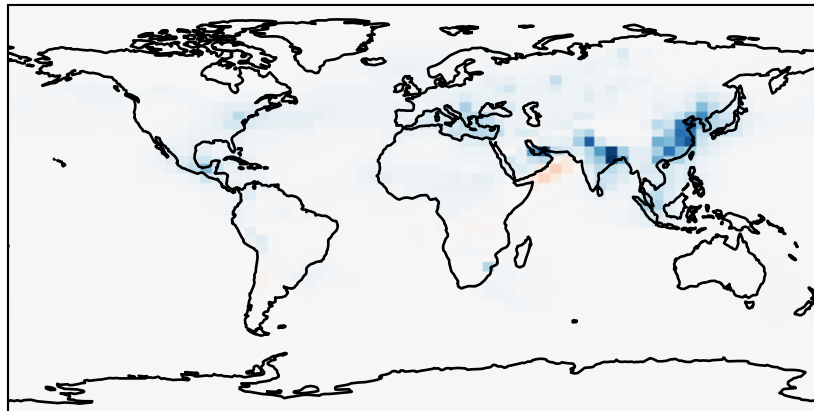
GCC_14.2.0_MERRA2 (Ref)
4.0x5.0



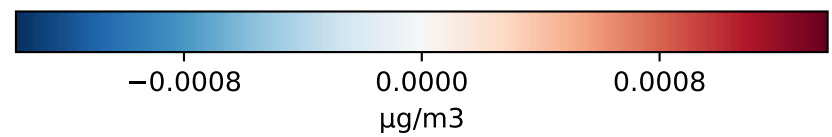
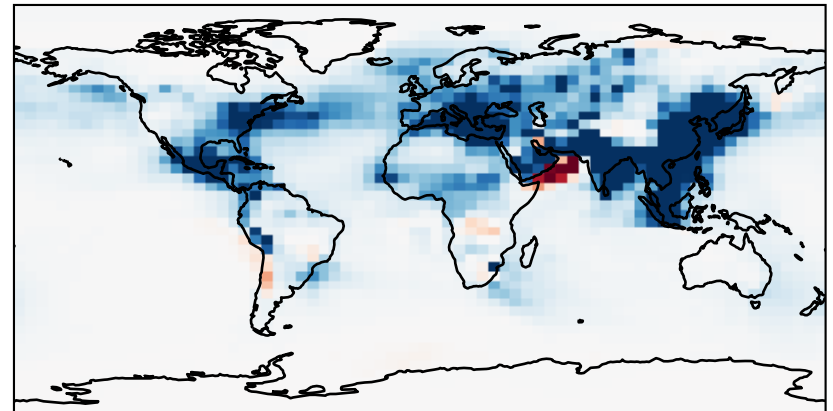
GCC_14.2.0_GEOS-IT (Dev)
4.0x5.0



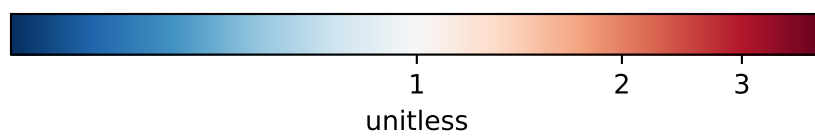
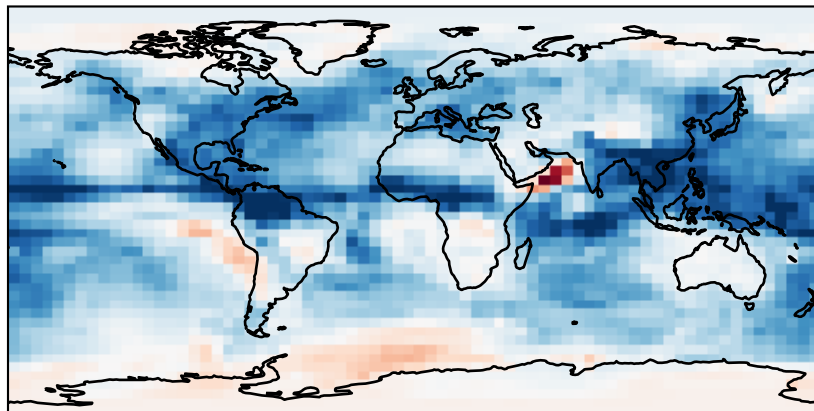
Difference
Dev - Ref, Dynamic Range



Difference
Dev - Ref, Restricted Range [5%,95%]



Ratio
Dev/Ref, Dynamic Range



Ratio
Dev/Ref, Fixed Range

