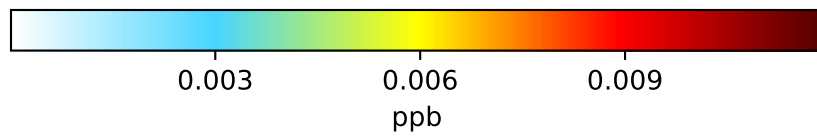
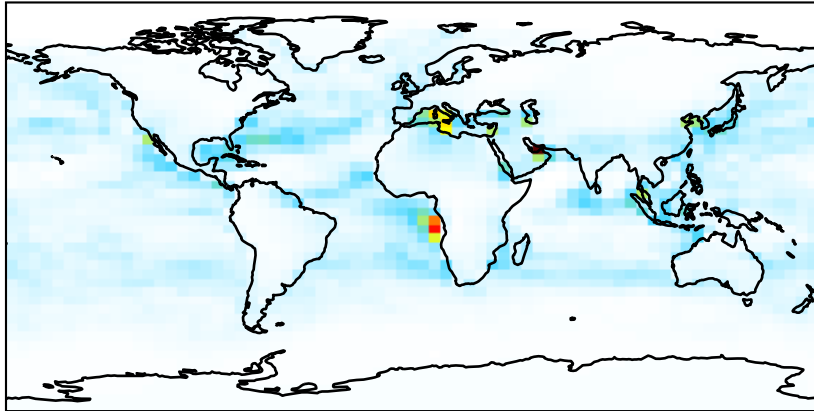
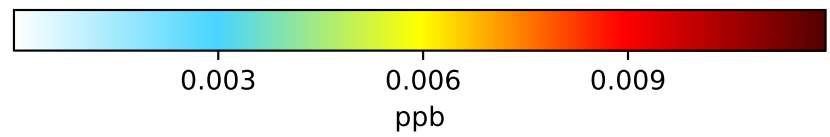
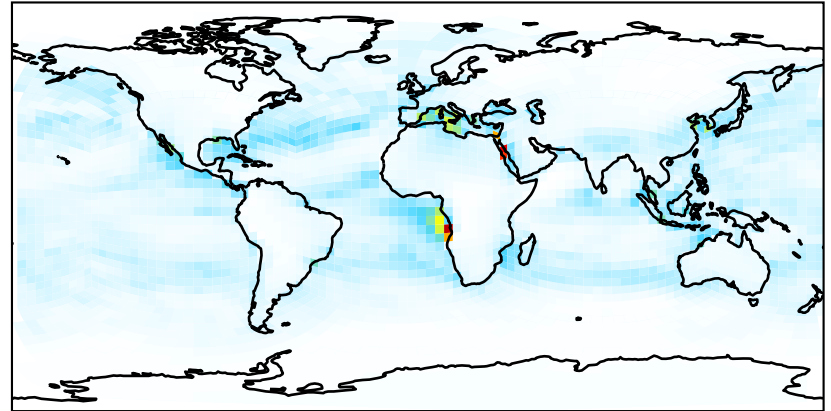


SpeciesConcVV_Iy

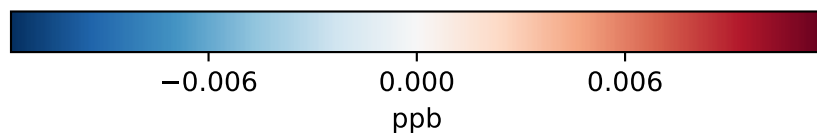
GCC_14.2.0_GEOS-IT (Ref)
4.0x5.0



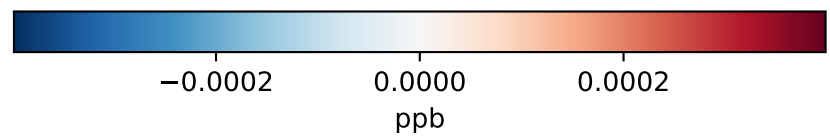
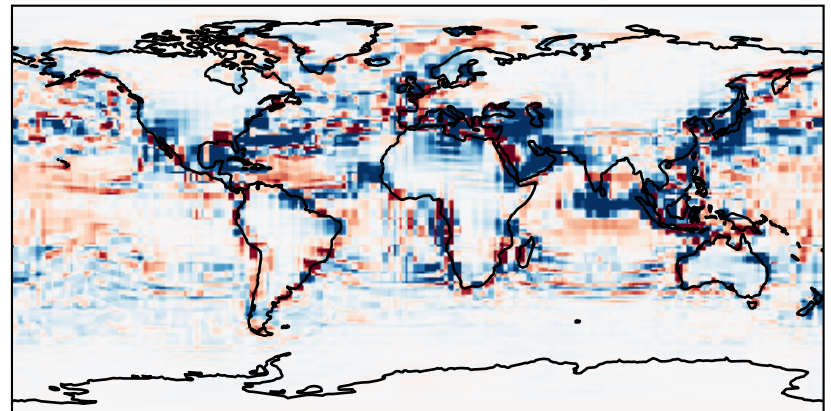
GCHP_14.2.0_GEOS-IT (Dev)
c24



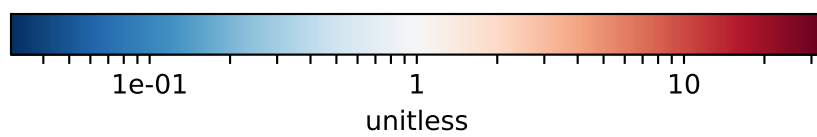
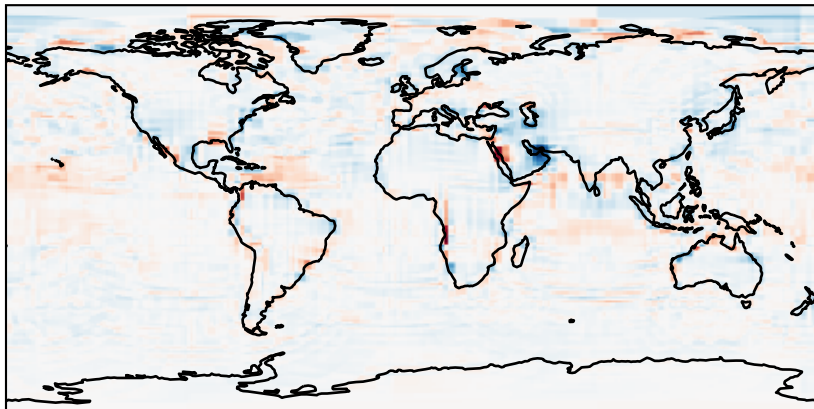
Difference (1x1.25)
Dev - Ref, Dynamic Range



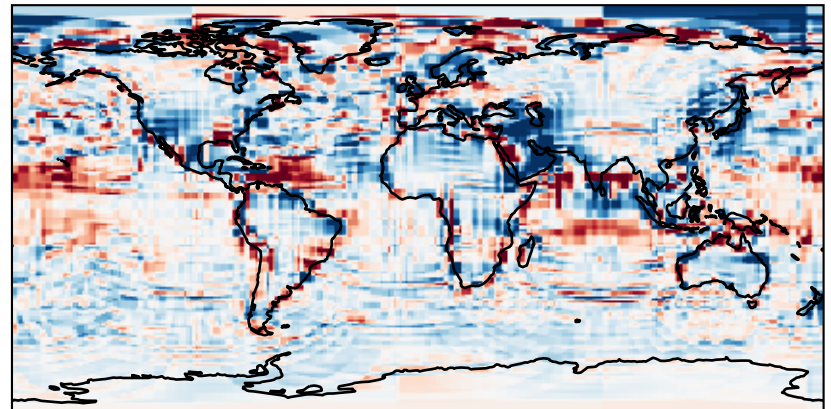
Difference (1x1.25)
Dev - Ref, Restricted Range [5%,95%]



Ratio (1x1.25)
Dev/Ref, Dynamic Range

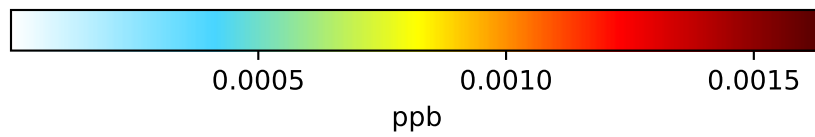
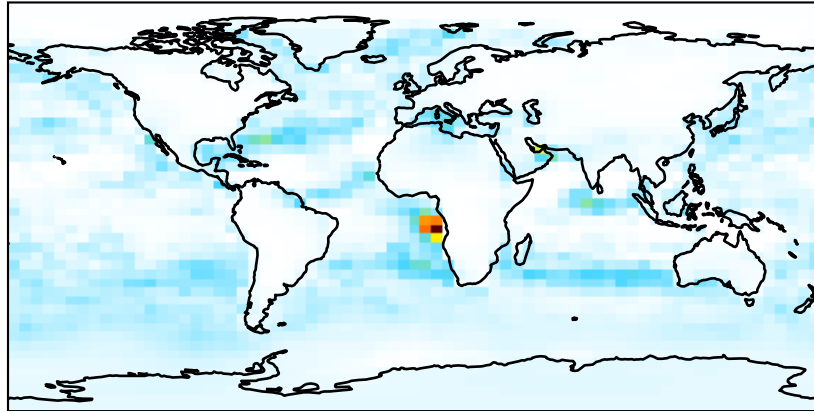


Ratio (1x1.25)
Dev/Ref, Fixed Range

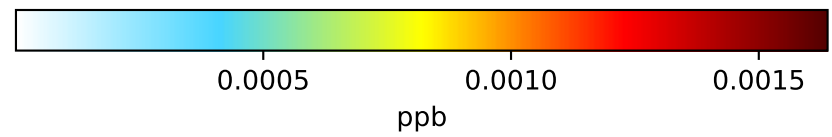
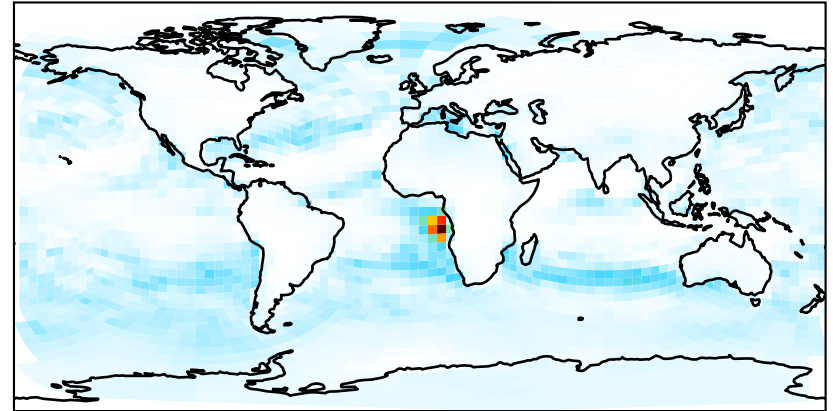


SpeciesConcVW_Ix0y

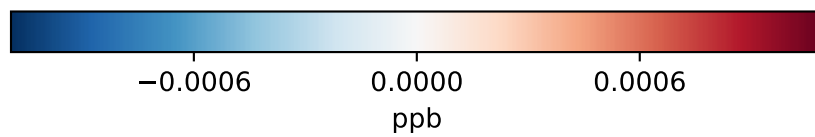
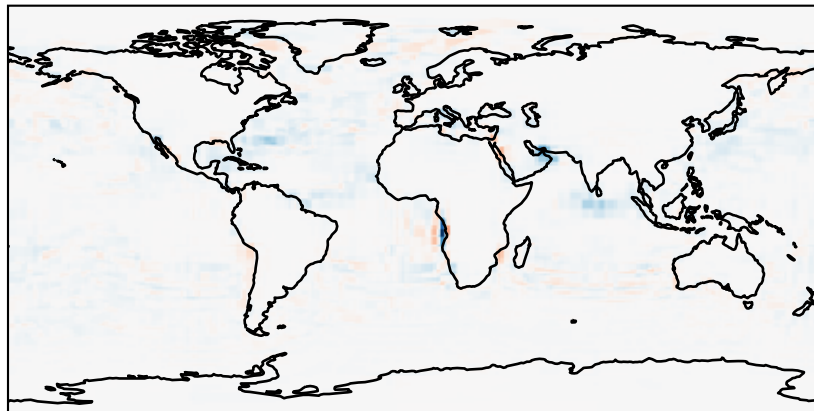
GCC_14.2.0_GEOS-IT (Ref)
4.0x5.0



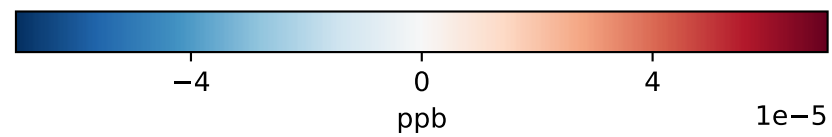
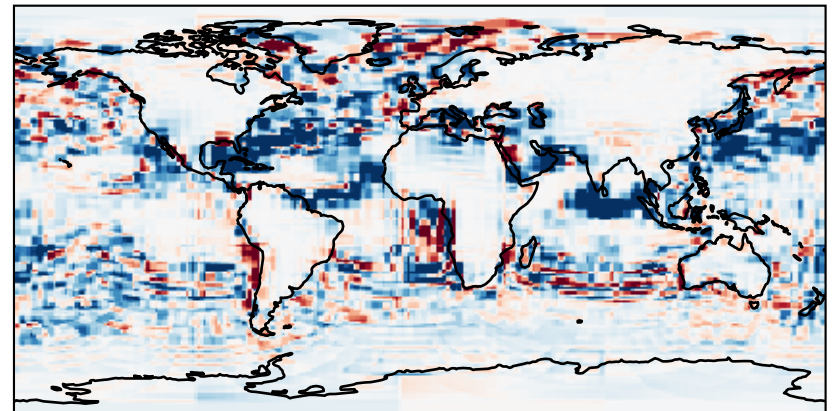
GCHP_14.2.0_GEOS-IT (Dev)
c24



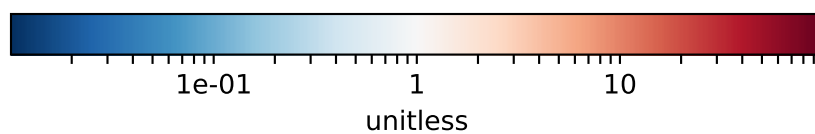
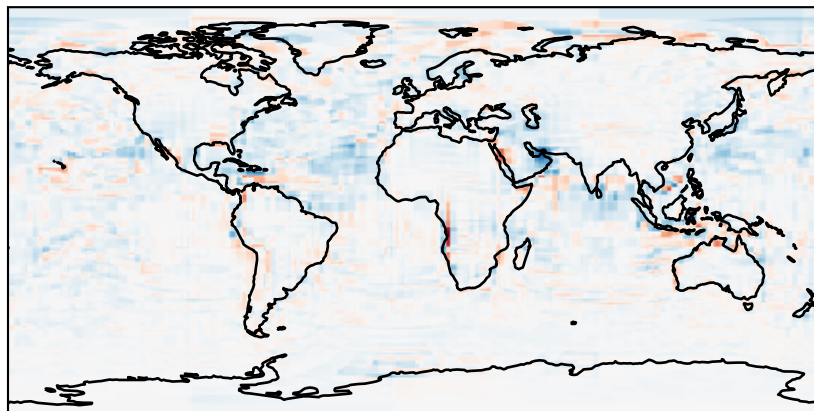
Difference (1x1.25)
Dev - Ref, Dynamic Range



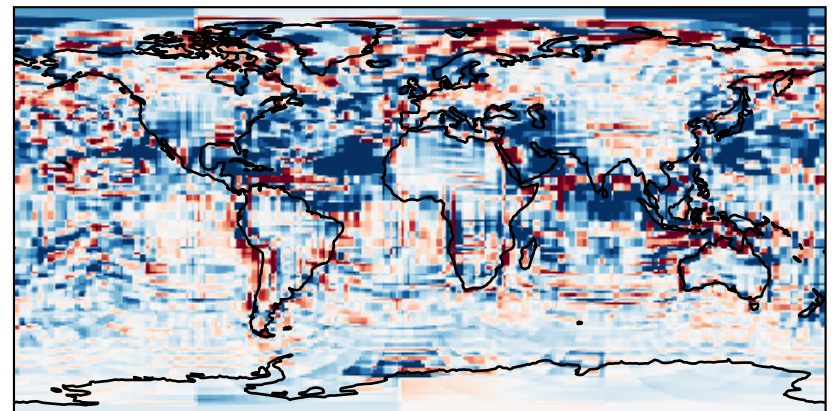
Difference (1x1.25)
Dev - Ref, Restricted Range [5%,95%]



Ratio (1x1.25)
Dev/Ref, Dynamic Range

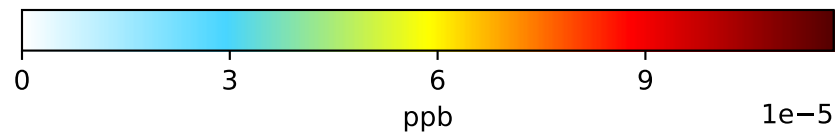
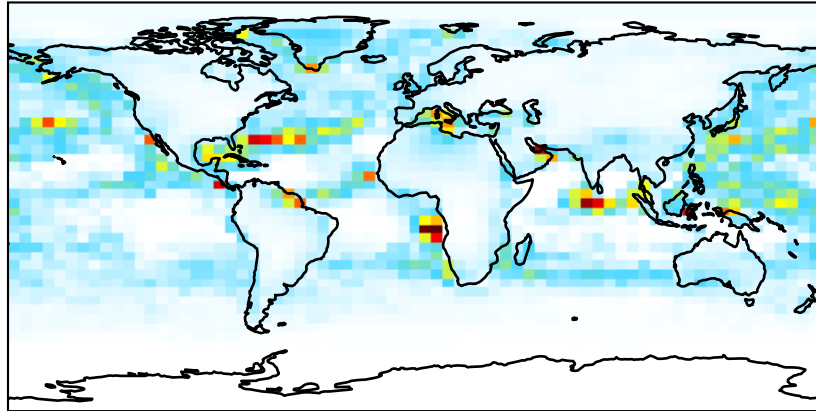


Ratio (1x1.25)
Dev/Ref, Fixed Range

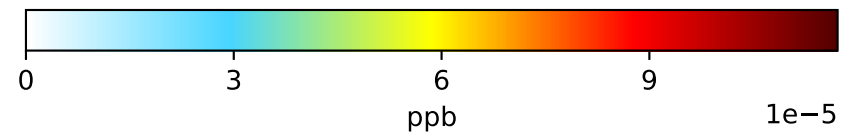
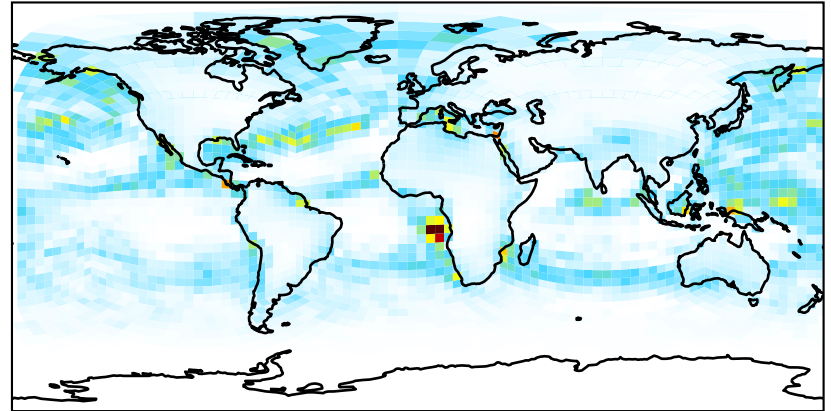


SpeciesConcVW_I

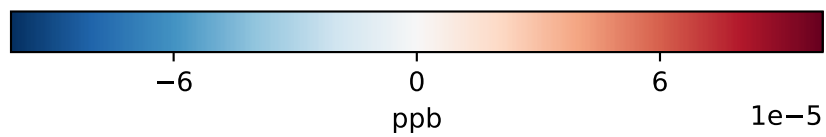
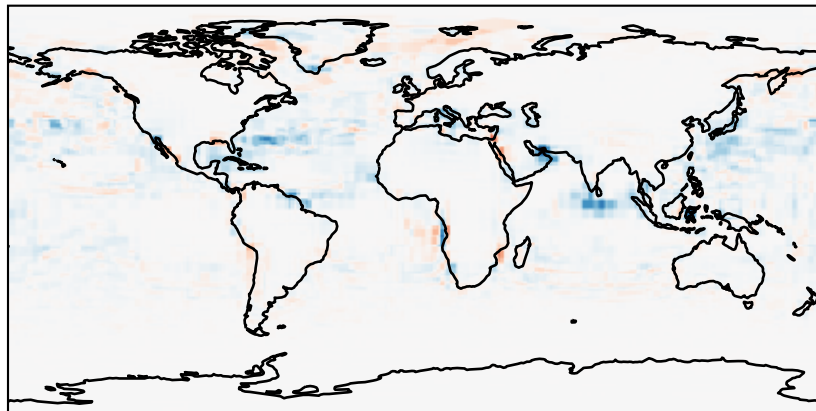
GCC_14.2.0_GEOS-IT (Ref)
4.0x5.0



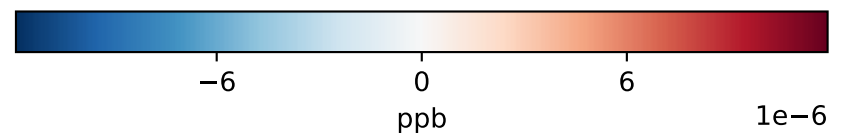
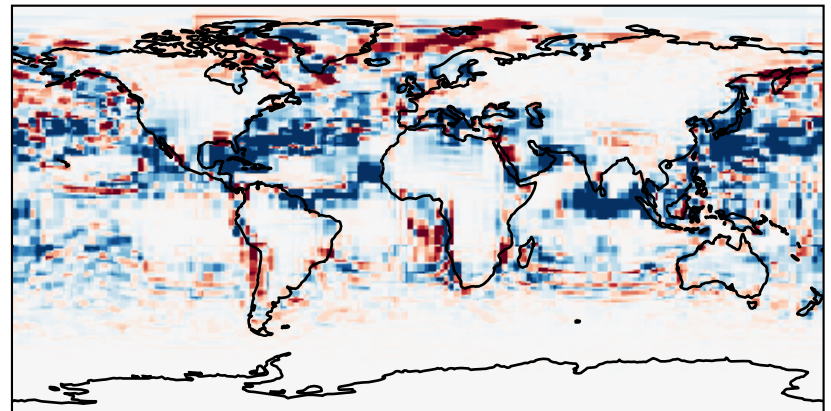
GCHP_14.2.0_GEOS-IT (Dev)
c24



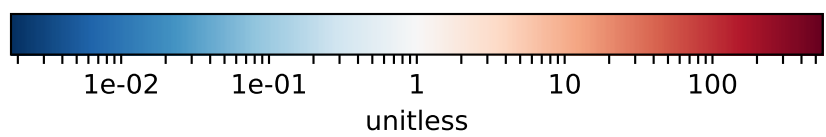
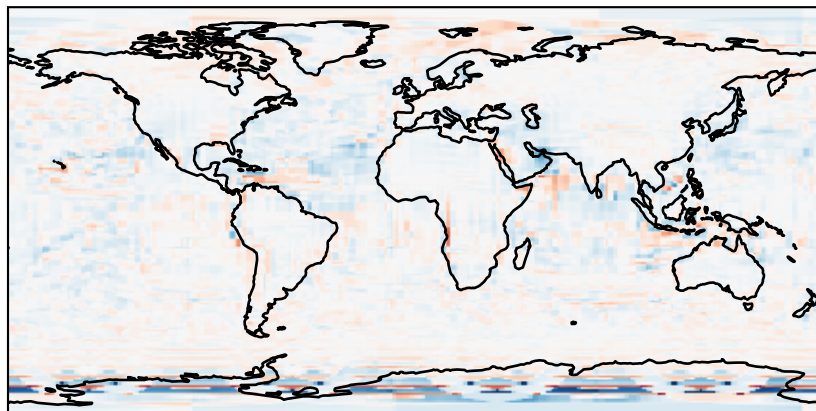
Difference (1x1.25)
Dev - Ref, Dynamic Range



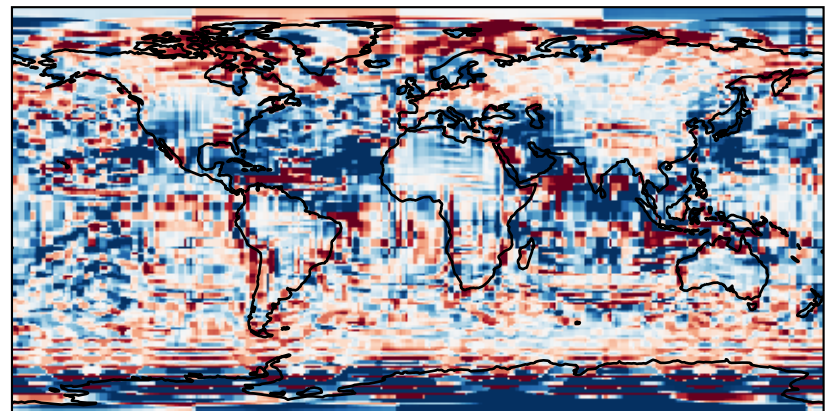
Difference (1x1.25)
Dev - Ref, Restricted Range [5%,95%]



Ratio (1x1.25)
Dev/Ref, Dynamic Range

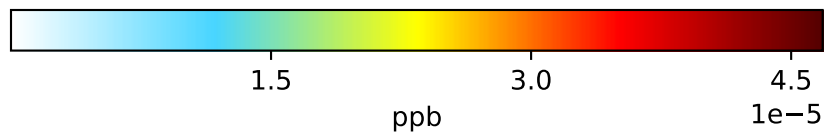
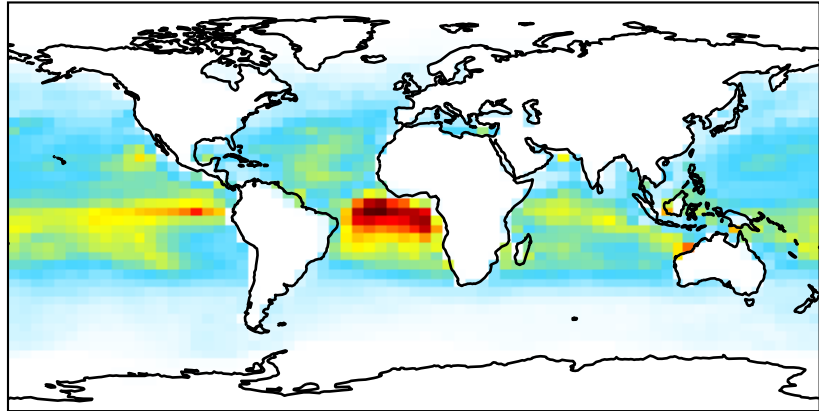


Ratio (1x1.25)
Dev/Ref, Fixed Range

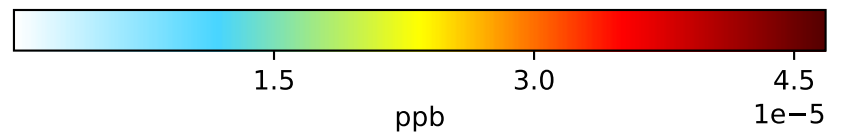
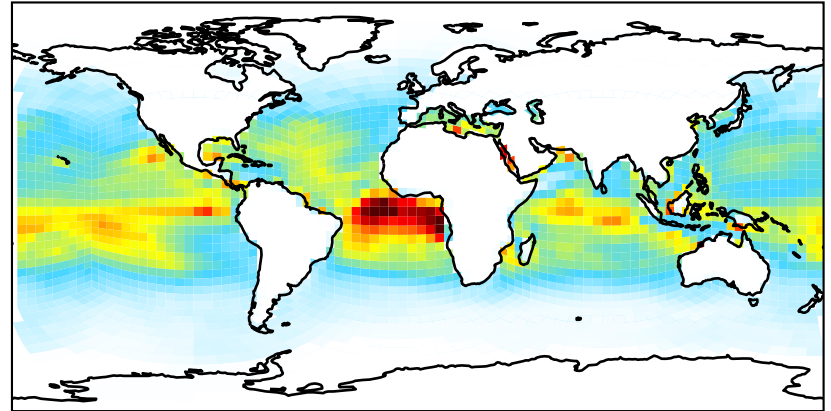


SpeciesConcVV_I2

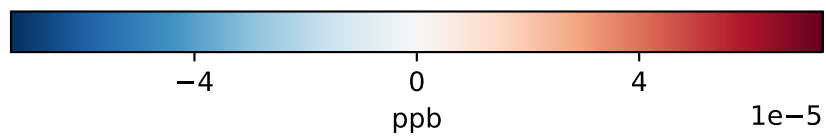
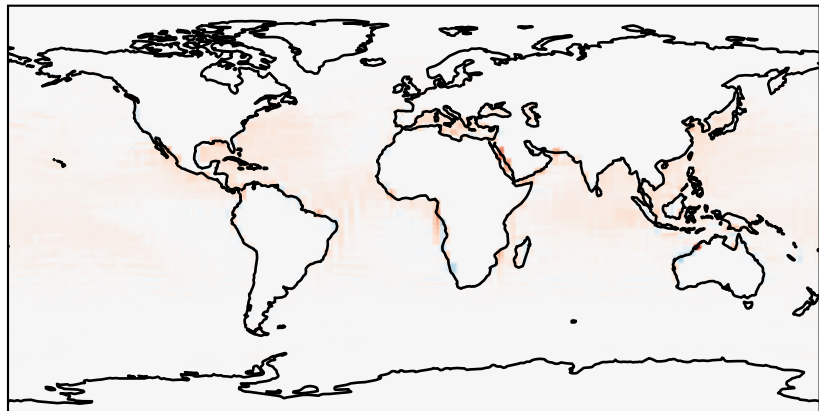
GCC_14.2.0_GEOS-IT (Ref)
4.0x5.0



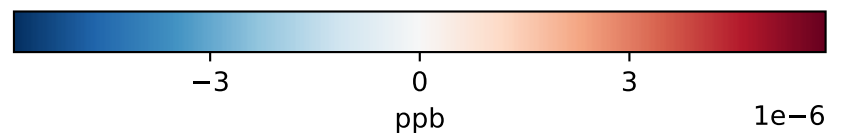
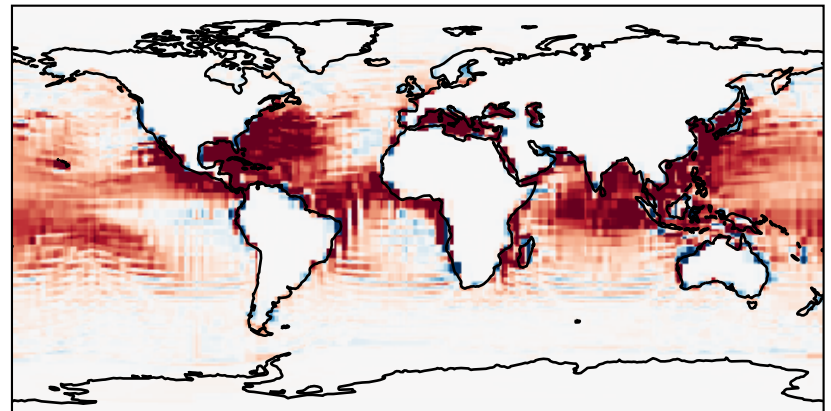
GCHP_14.2.0_GEOS-IT (Dev)
c24



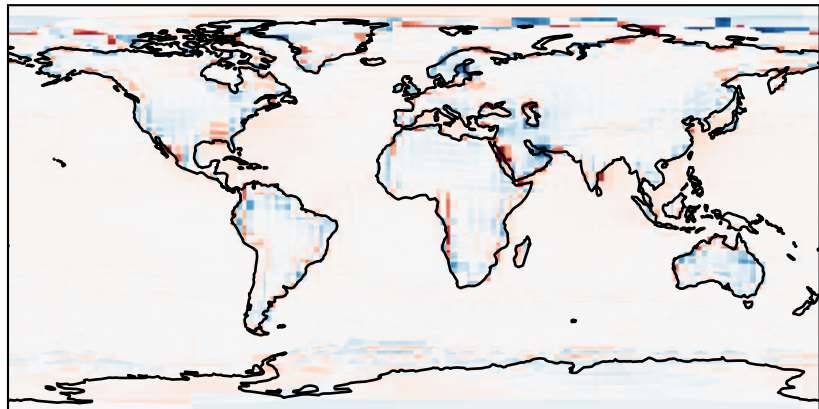
Difference (1x1.25)
Dev - Ref, Dynamic Range



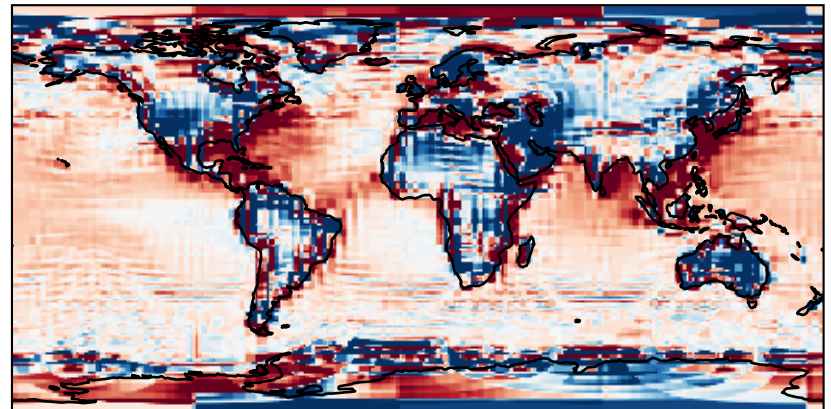
Difference (1x1.25)
Dev - Ref, Restricted Range [5%,95%]



Ratio (1x1.25)
Dev/Ref, Dynamic Range

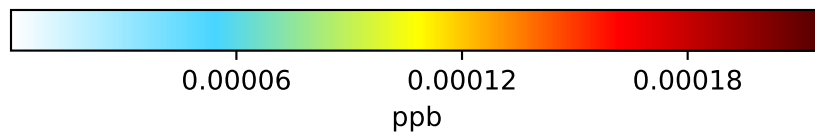
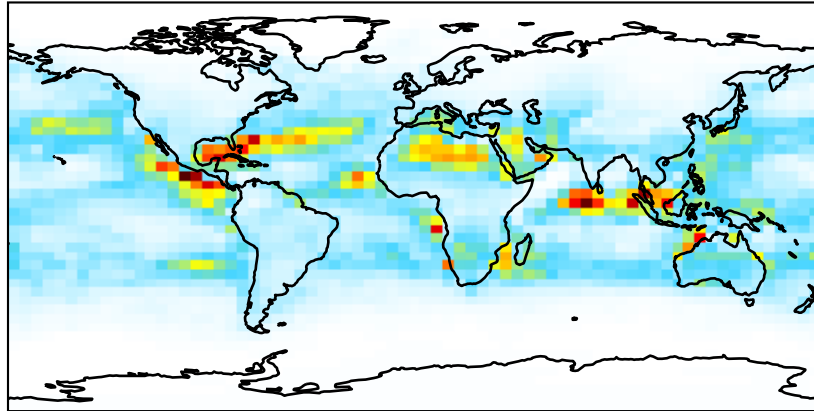


Ratio (1x1.25)
Dev/Ref, Fixed Range

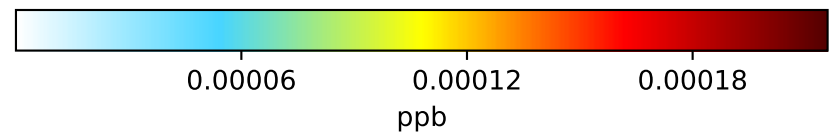
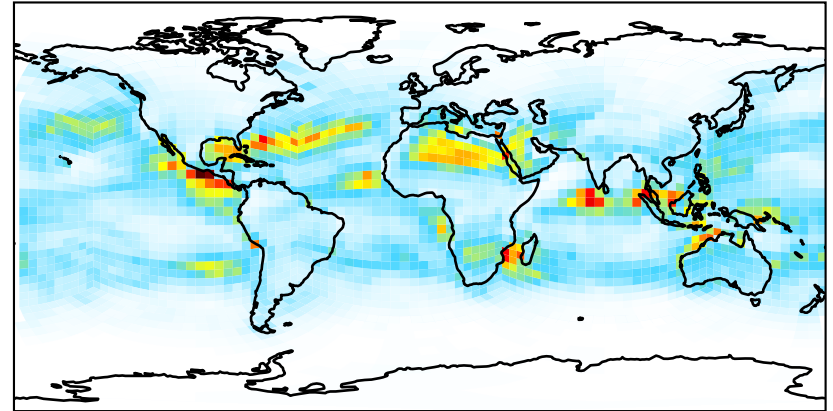


SpeciesConcVV_IBr

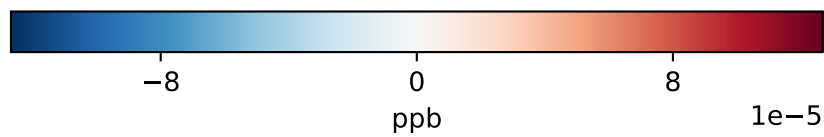
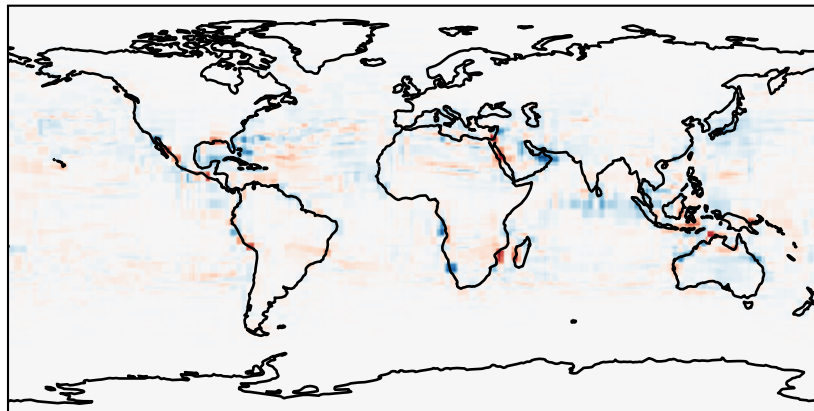
GCC_14.2.0_GEOS-IT (Ref)
4.0x5.0



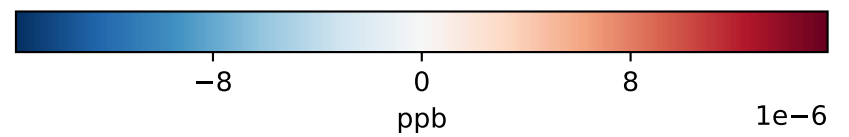
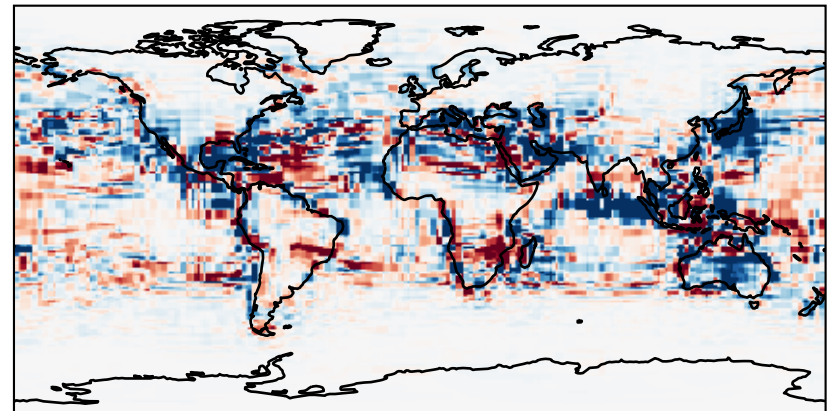
GCHP_14.2.0_GEOS-IT (Dev)
c24



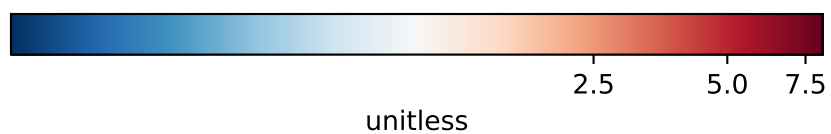
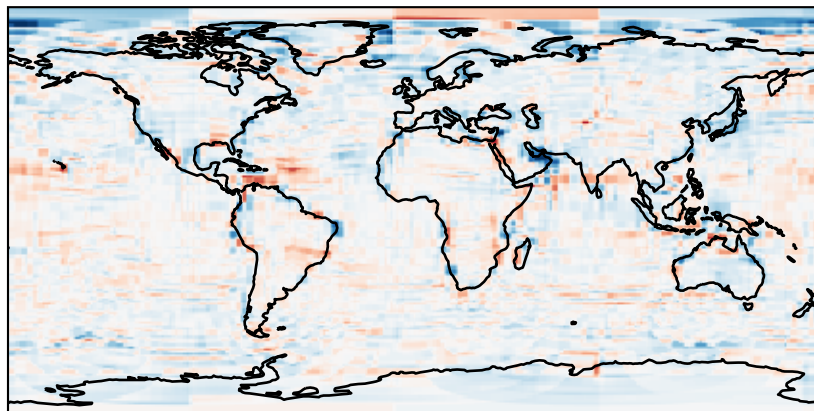
Difference (1x1.25)
Dev - Ref, Dynamic Range



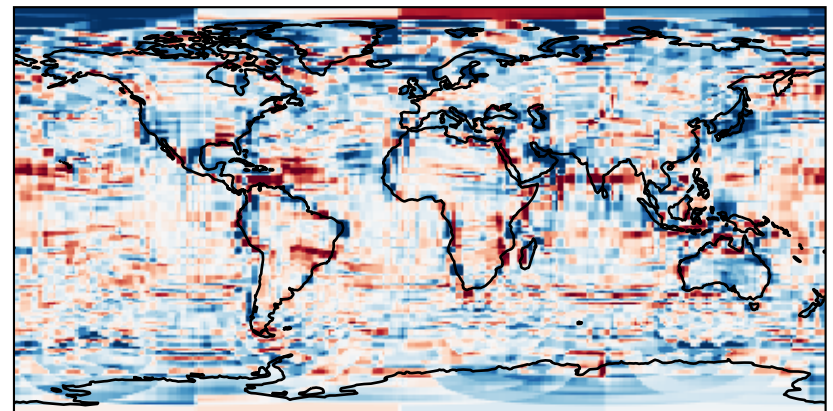
Difference (1x1.25)
Dev - Ref, Restricted Range [5%,95%]



Ratio (1x1.25)
Dev/Ref, Dynamic Range

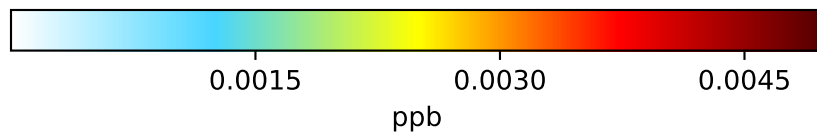
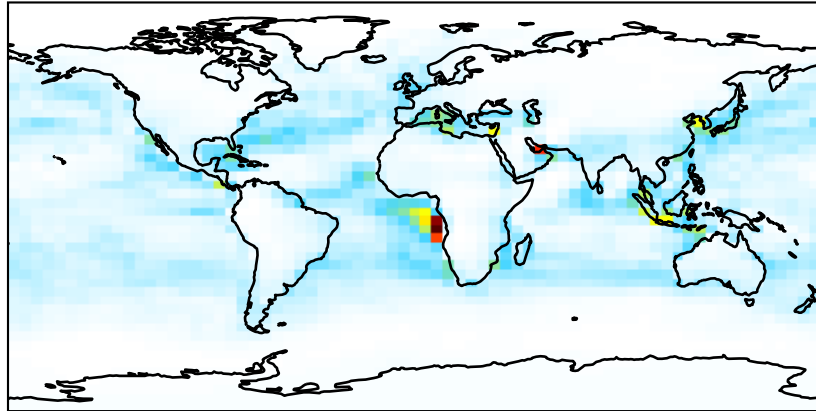


Ratio (1x1.25)
Dev/Ref, Fixed Range

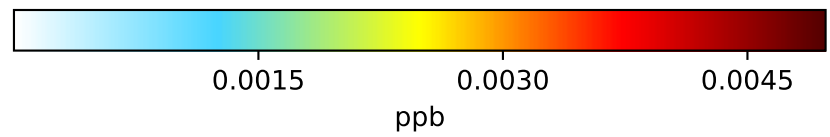
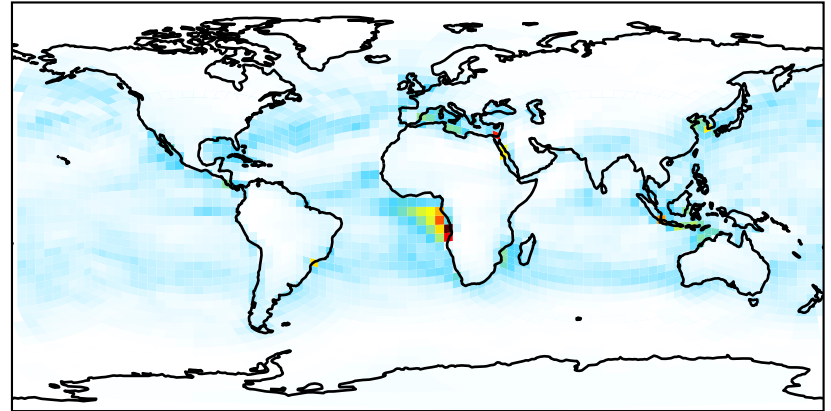


SpeciesConcVW_ICI

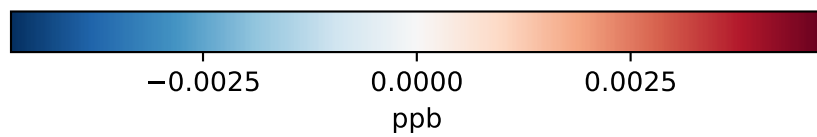
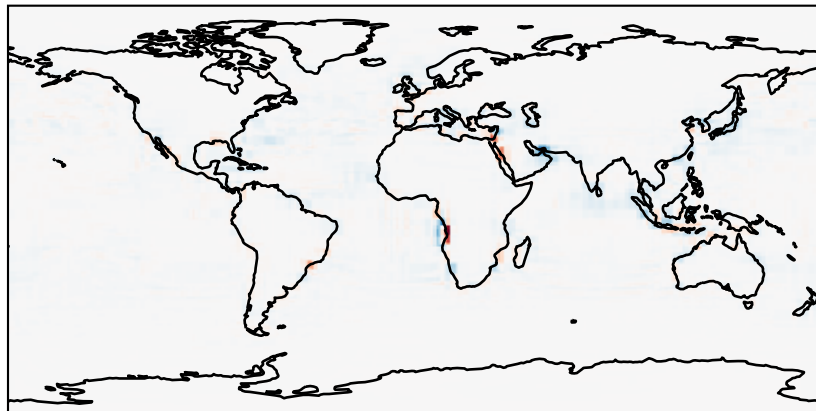
GCC_14.2.0_GEOS-IT (Ref)
4.0x5.0



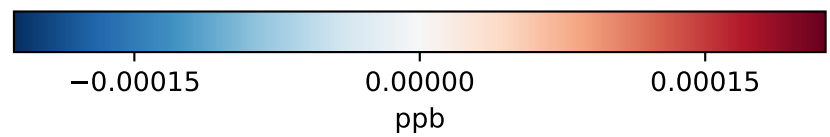
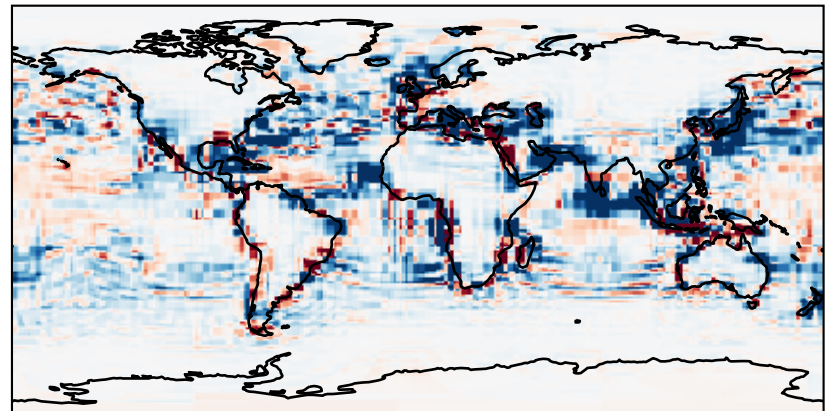
GCHP_14.2.0_GEOS-IT (Dev)
c24



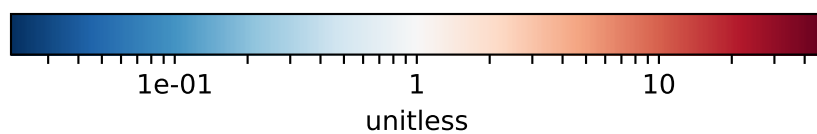
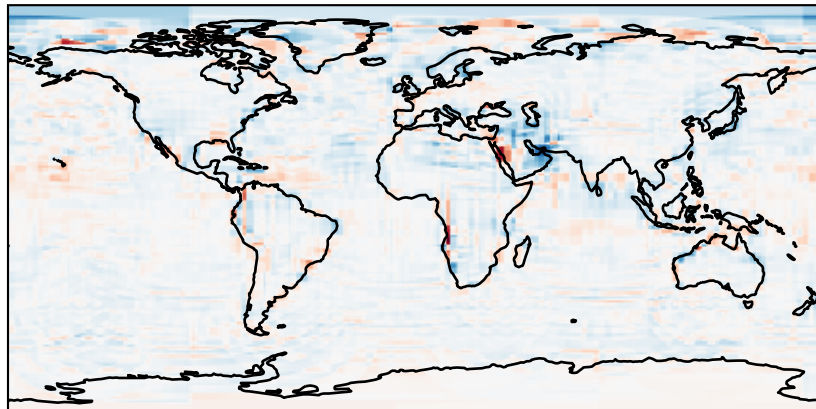
Difference (1x1.25)
Dev - Ref, Dynamic Range



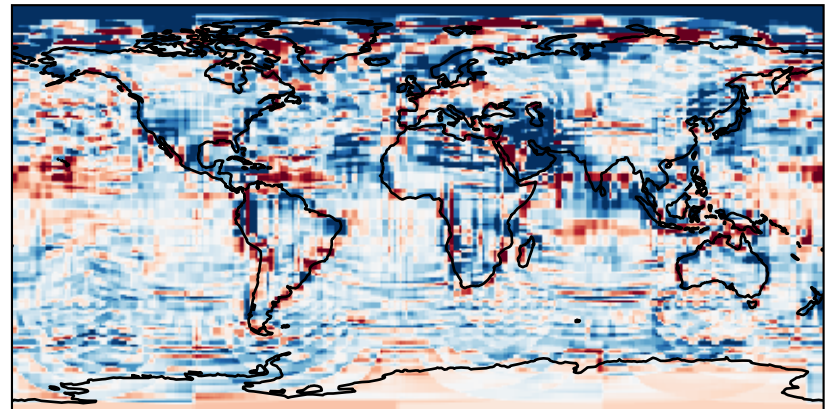
Difference (1x1.25)
Dev - Ref, Restricted Range [5%,95%]



Ratio (1x1.25)
Dev/Ref, Dynamic Range

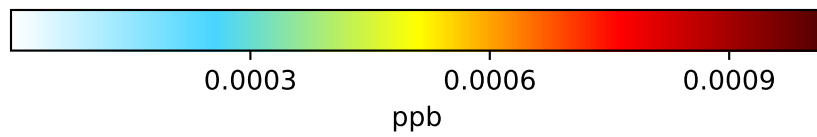
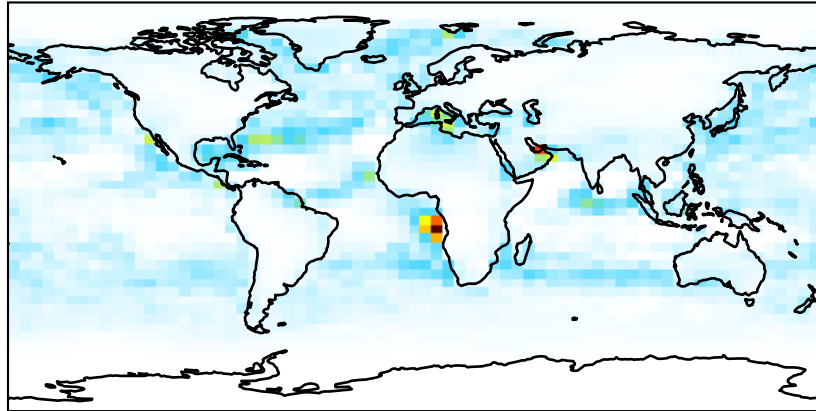


Ratio (1x1.25)
Dev/Ref, Fixed Range

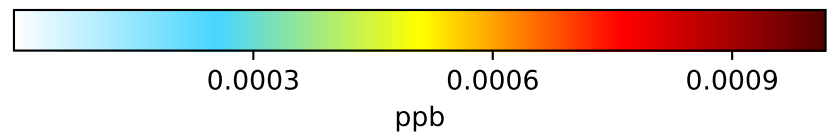
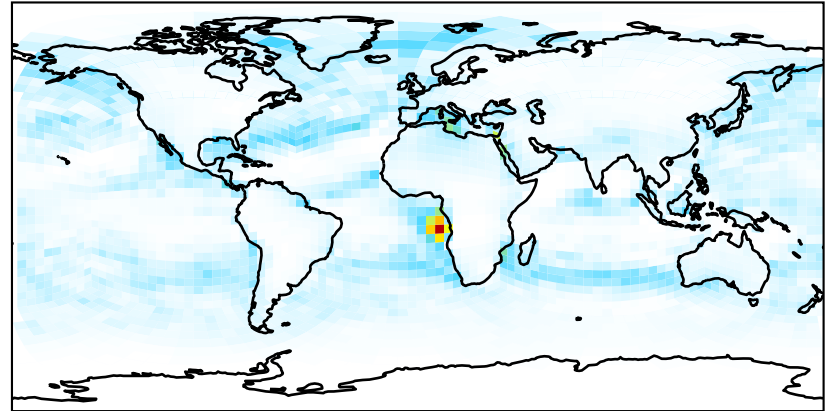


SpeciesConcVV_IO

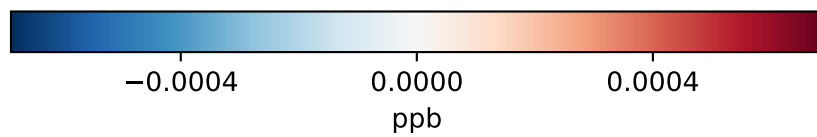
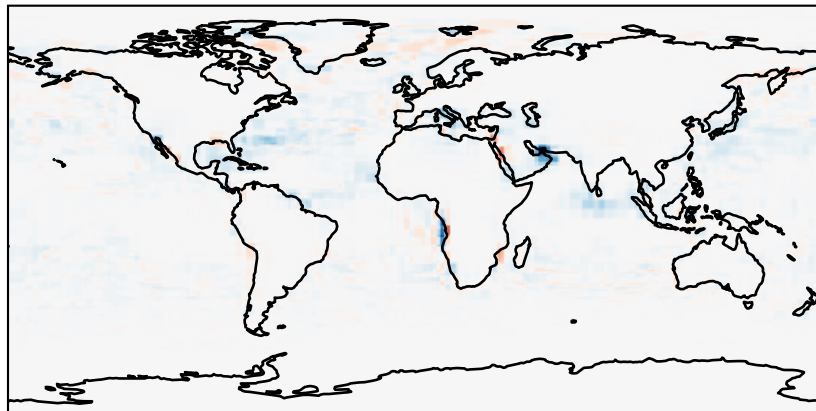
GCC_14.2.0_GEOS-IT (Ref)
4.0x5.0



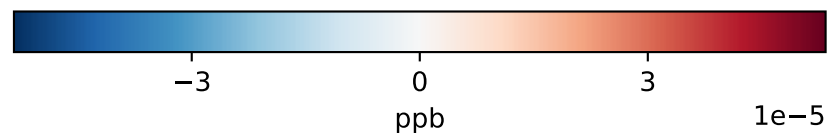
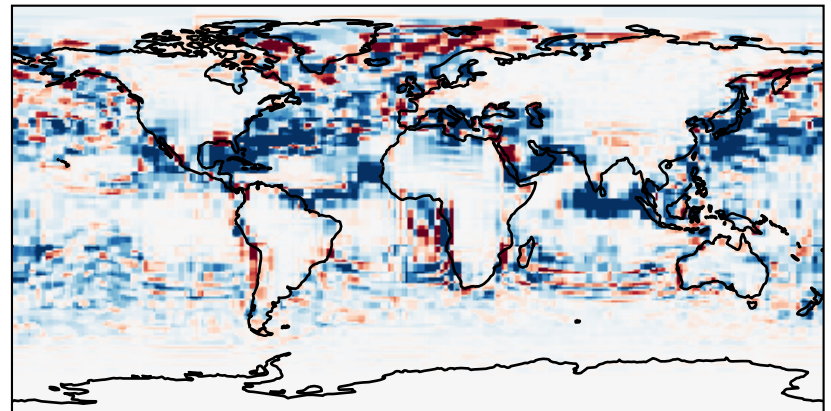
GCHP_14.2.0_GEOS-IT (Dev)
c24



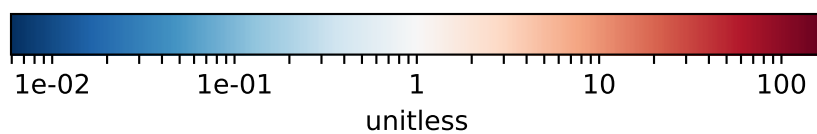
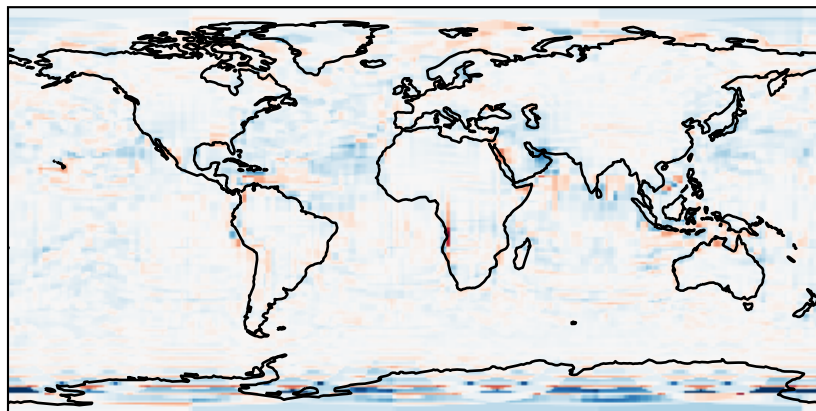
Difference (1x1.25)
Dev - Ref, Dynamic Range



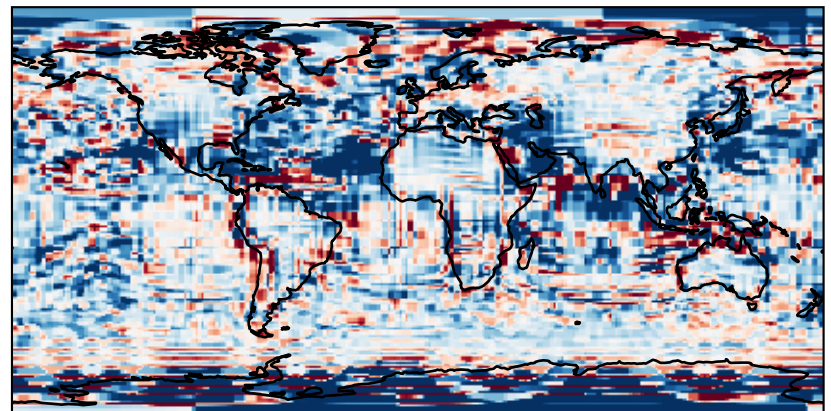
Difference (1x1.25)
Dev - Ref, Restricted Range [5%,95%]



Ratio (1x1.25)
Dev/Ref, Dynamic Range

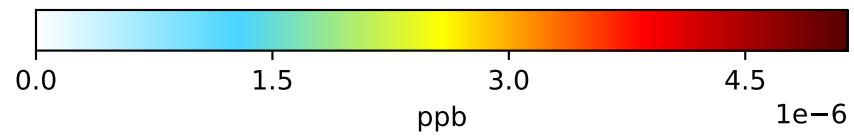
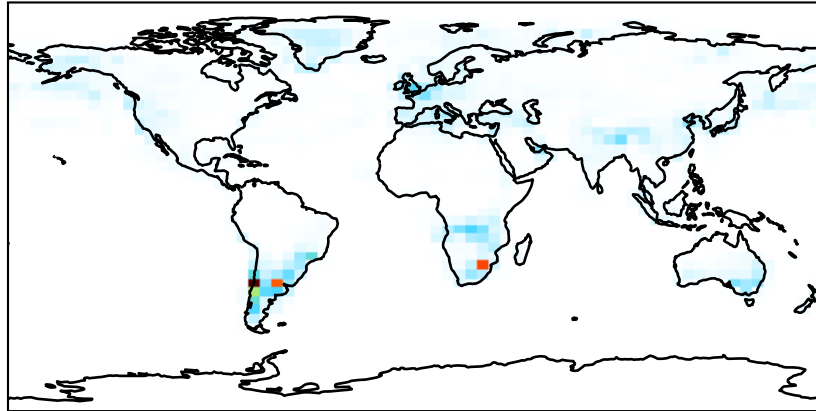


Ratio (1x1.25)
Dev/Ref, Fixed Range

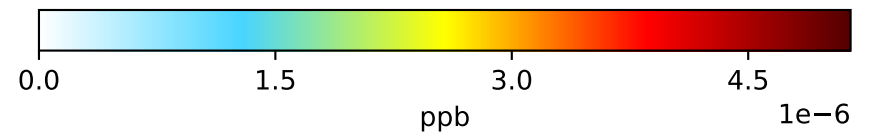
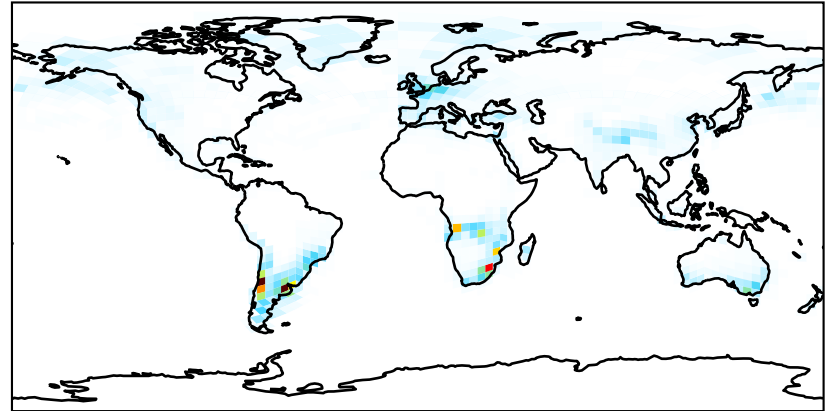


SpeciesConcVV_IONO

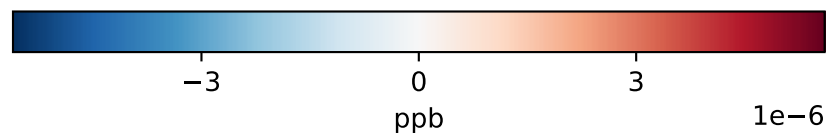
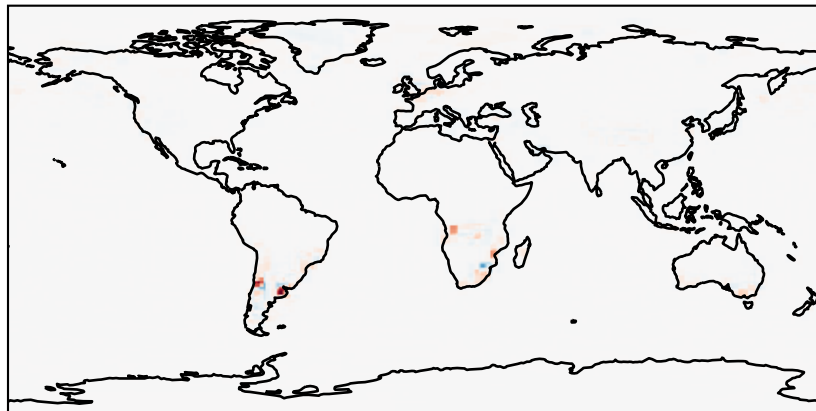
GCC_14.2.0_GEOS-IT (Ref)
4.0x5.0



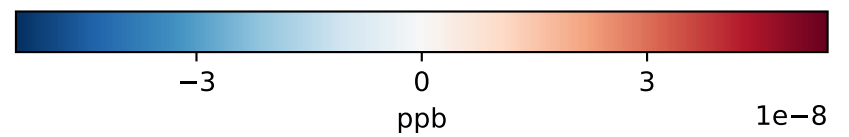
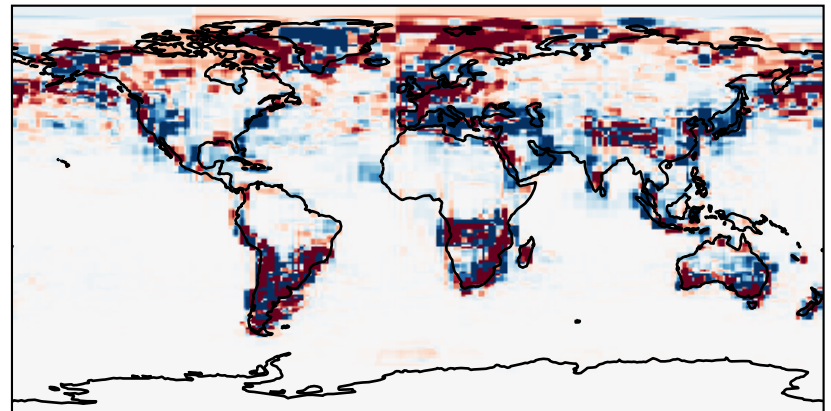
GCHP_14.2.0_GEOS-IT (Dev)
c24



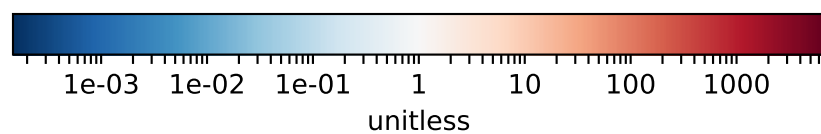
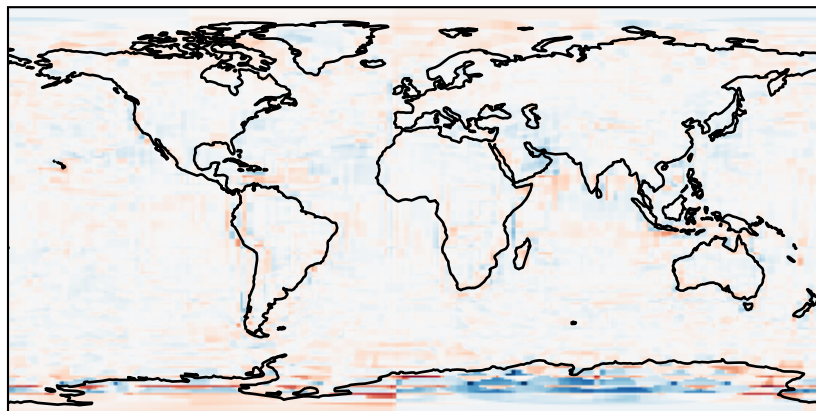
Difference (1x1.25)
Dev - Ref, Dynamic Range




Difference (1x1.25)
Dev - Ref, Restricted Range [5%,95%]



Ratio (1x1.25)
Dev/Ref, Dynamic Range

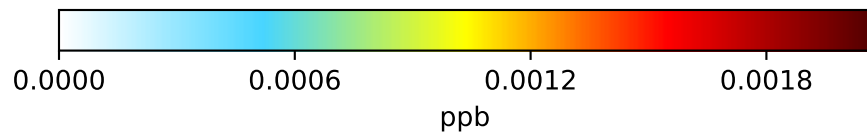
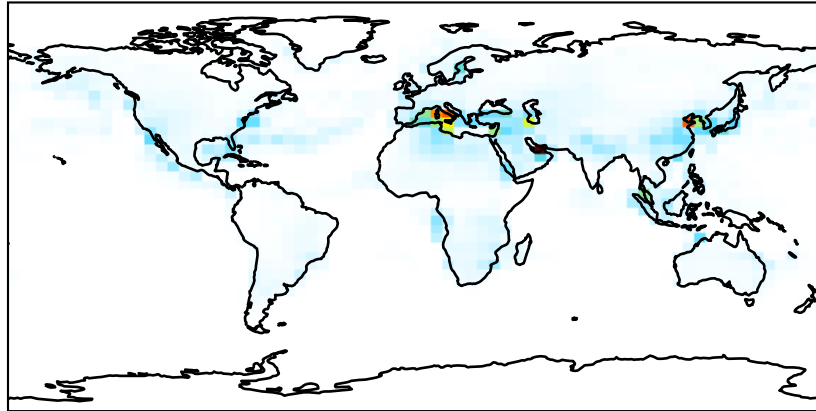


Ratio (1x1.25)
Dev/Ref, Fixed Range

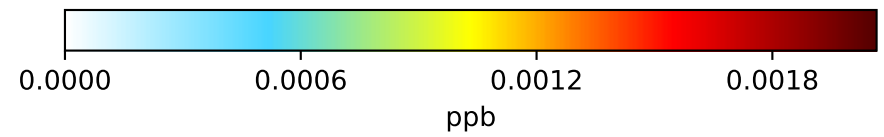
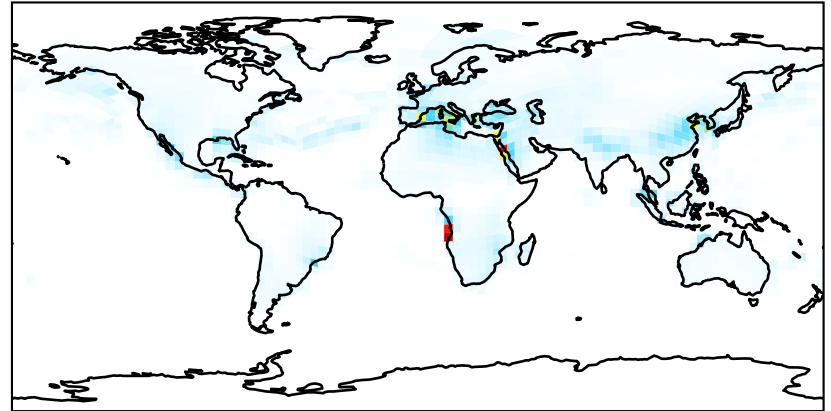


SpeciesConcVW_IONO2

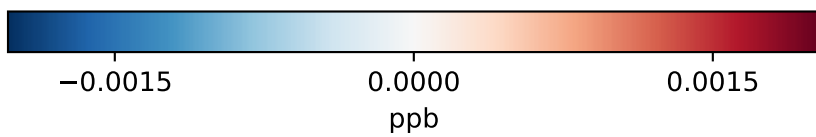
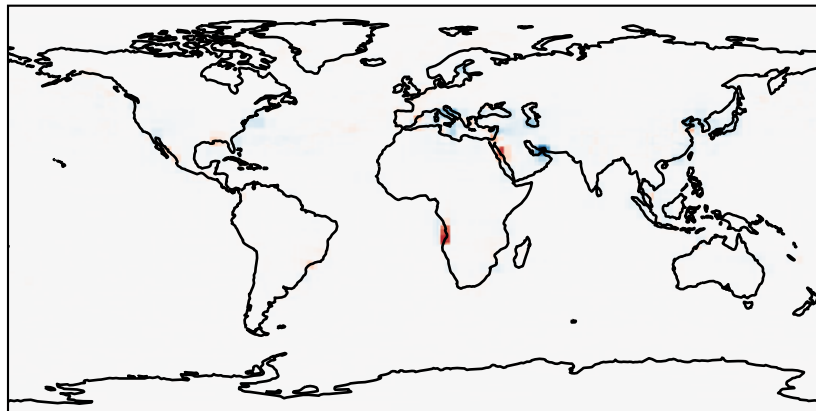
GCC_14.2.0_GEOS-IT (Ref)
4.0x5.0



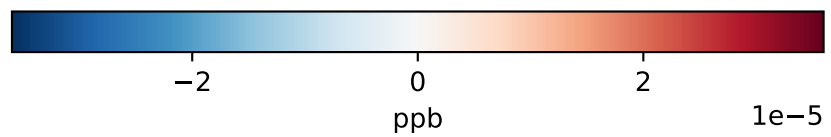
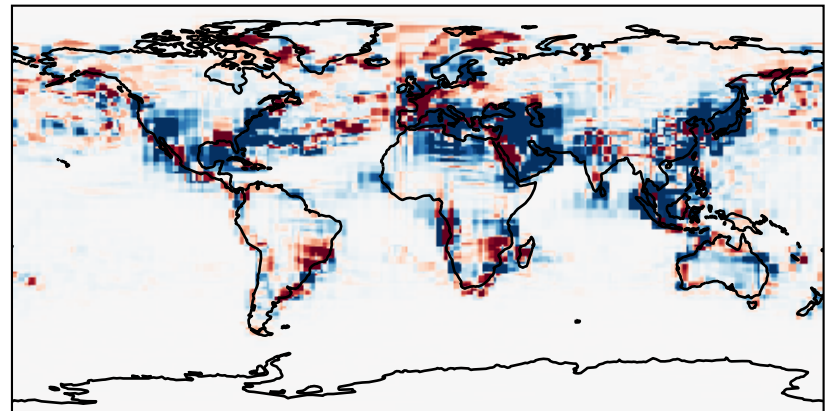
GCHP_14.2.0_GEOS-IT (Dev)
c24



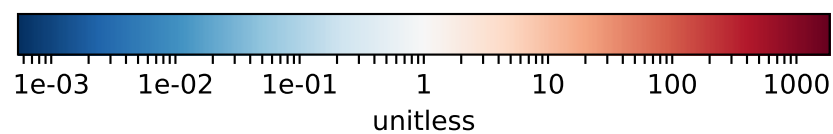
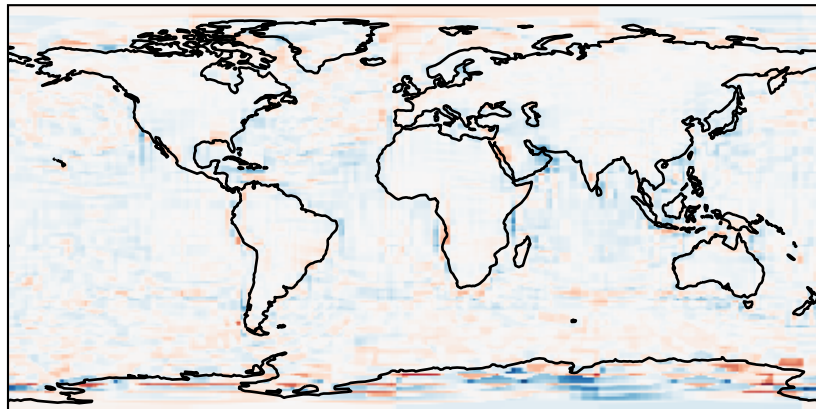
Difference (1x1.25)
Dev - Ref, Dynamic Range




Difference (1x1.25)
Dev - Ref, Restricted Range [5%,95%]



Ratio (1x1.25)
Dev/Ref, Dynamic Range

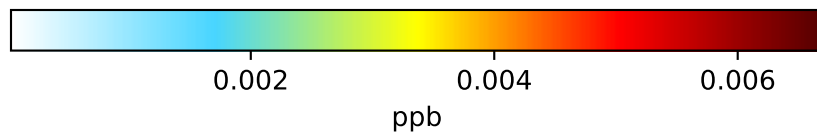
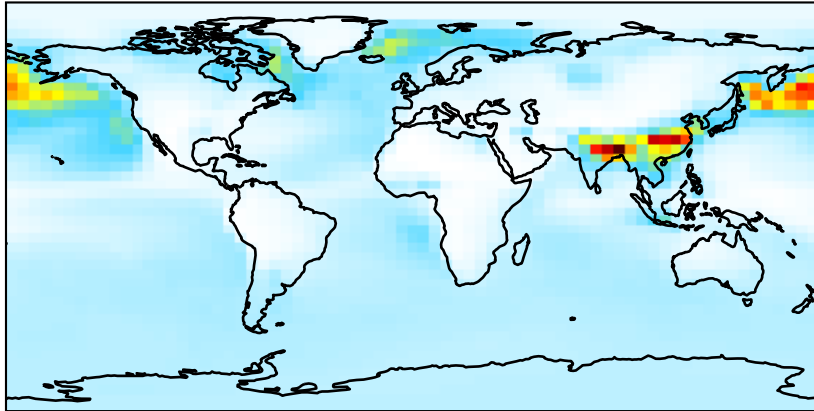


Ratio (1x1.25)
Dev/Ref, Fixed Range

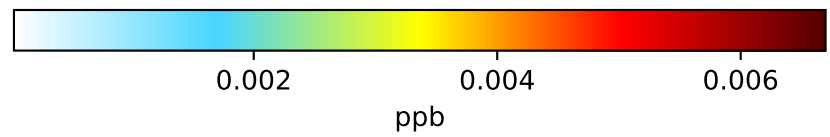
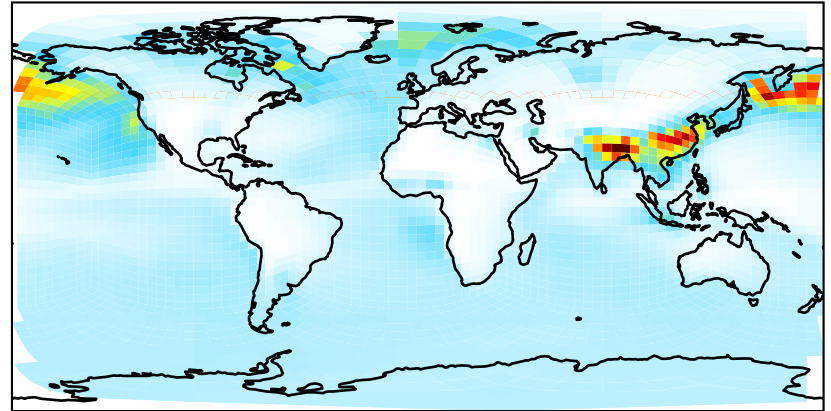


SpeciesConcVV_CH3I

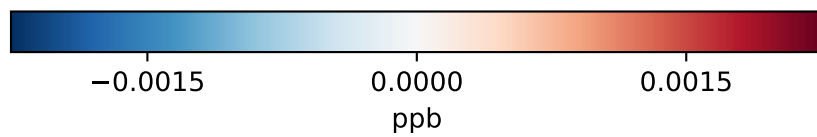
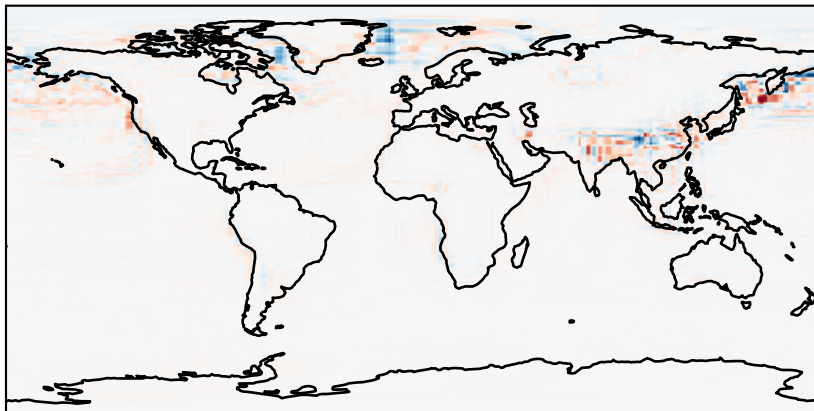
GCC_14.2.0_GEOS-IT (Ref)
4.0x5.0



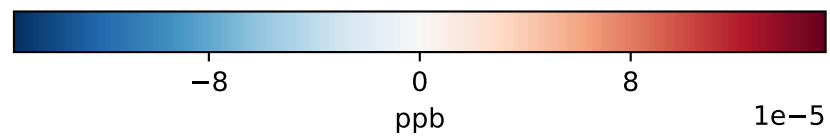
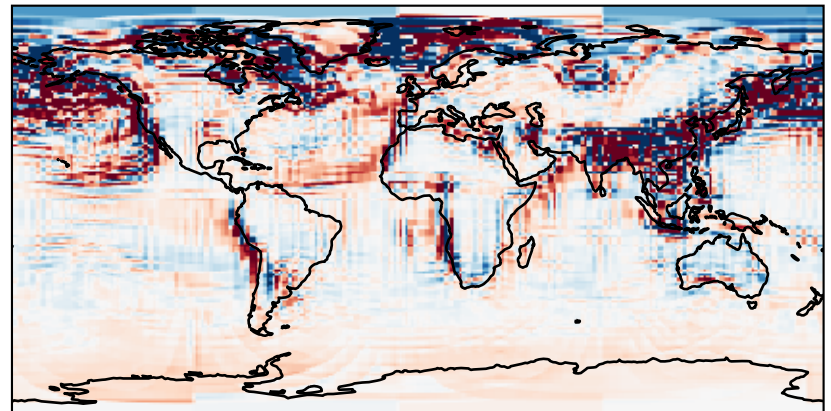
GCHP_14.2.0_GEOS-IT (Dev)
c24



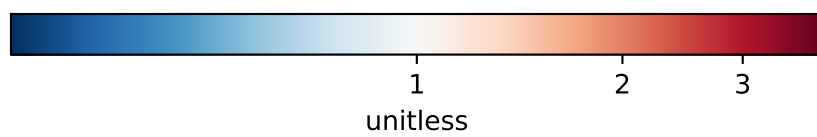
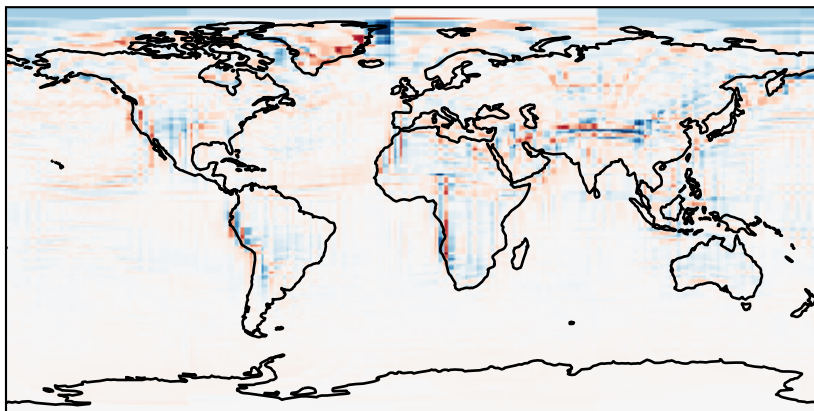
Difference (1x1.25)
Dev - Ref, Dynamic Range



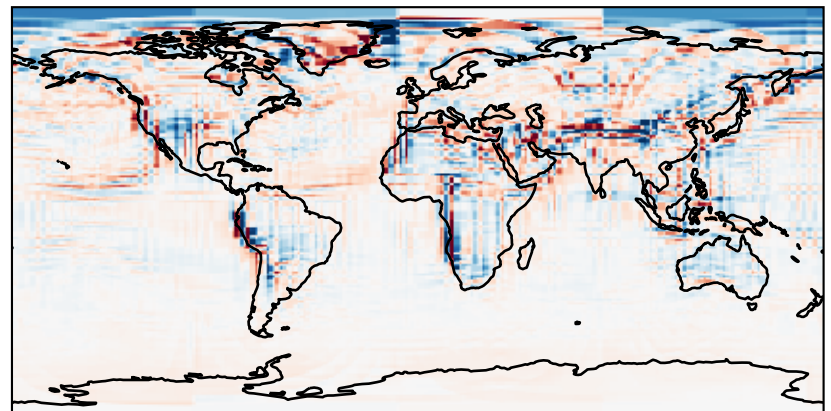
Difference (1x1.25)
Dev - Ref, Restricted Range [5%,95%]



Ratio (1x1.25)
Dev/Ref, Dynamic Range

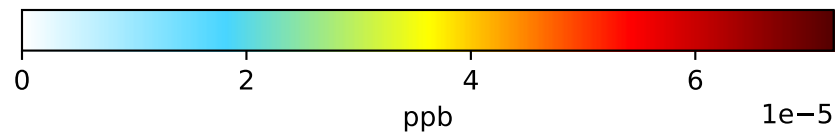
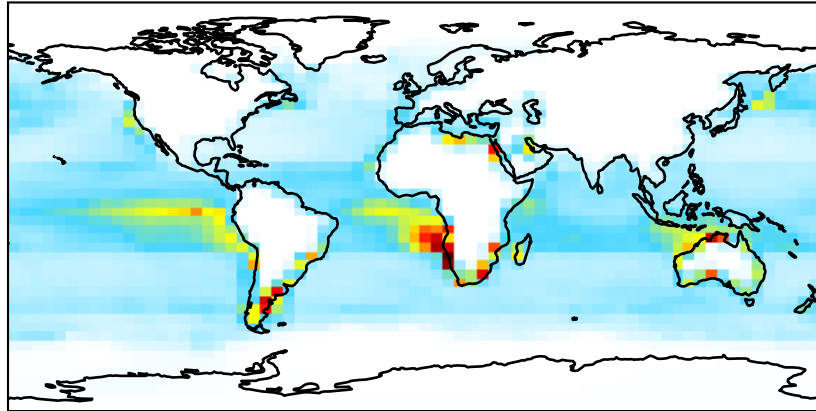


Ratio (1x1.25)
Dev/Ref, Fixed Range

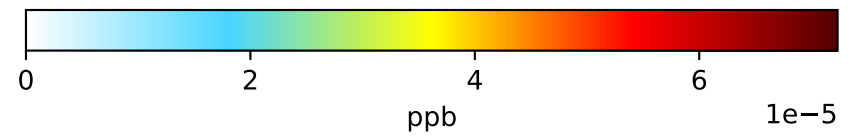
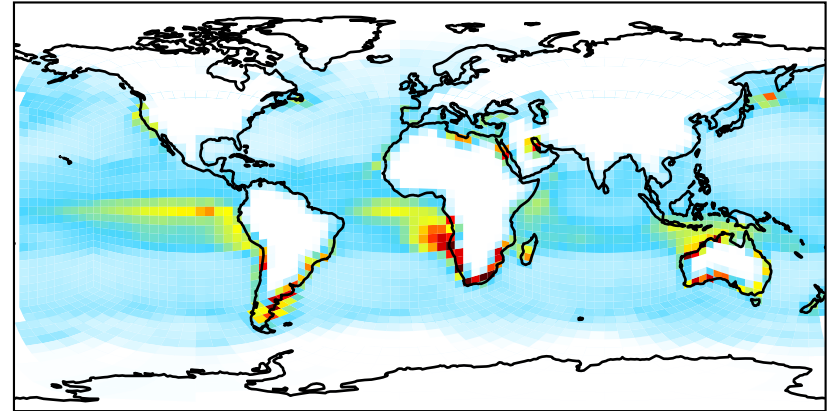


SpeciesConcVV_CH2I2

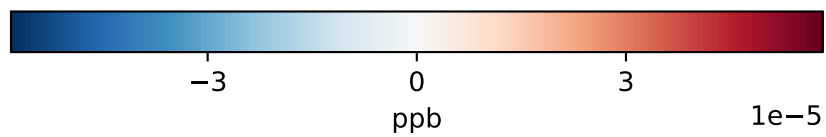
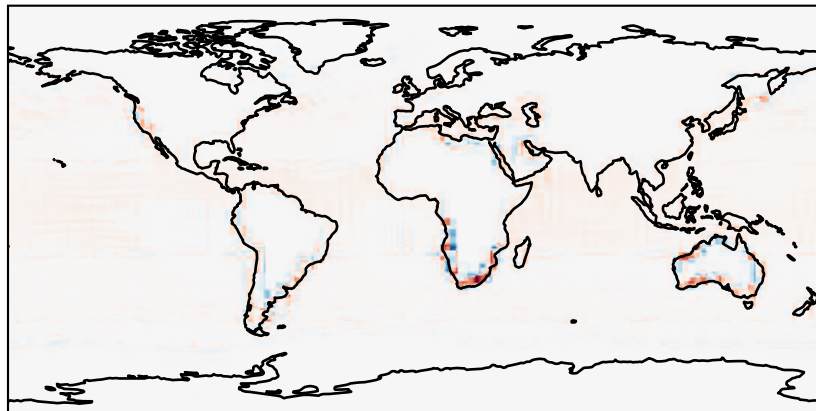
GCC_14.2.0_GEOS-IT (Ref)
4.0x5.0



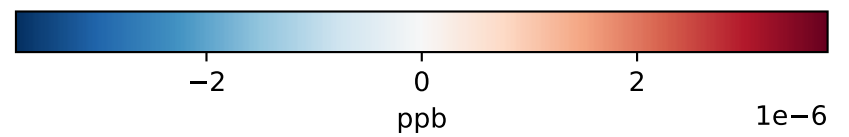
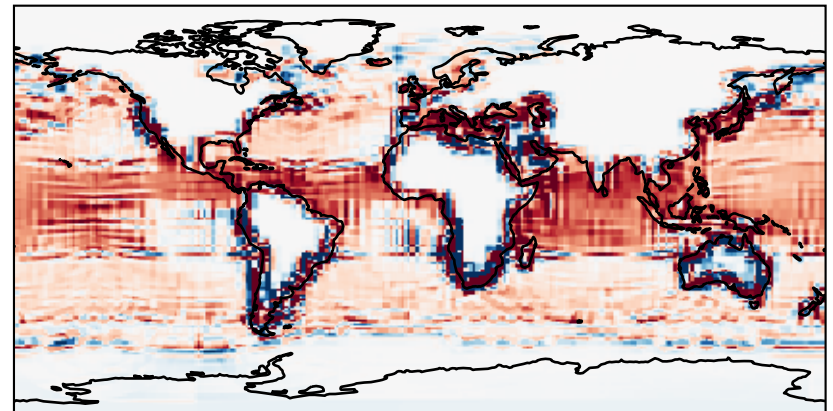
GCHP_14.2.0_GEOS-IT (Dev)
c24



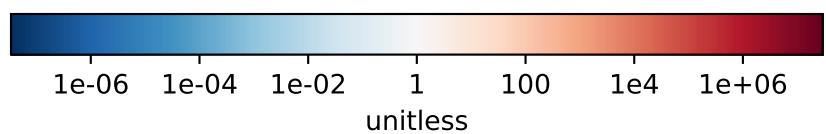
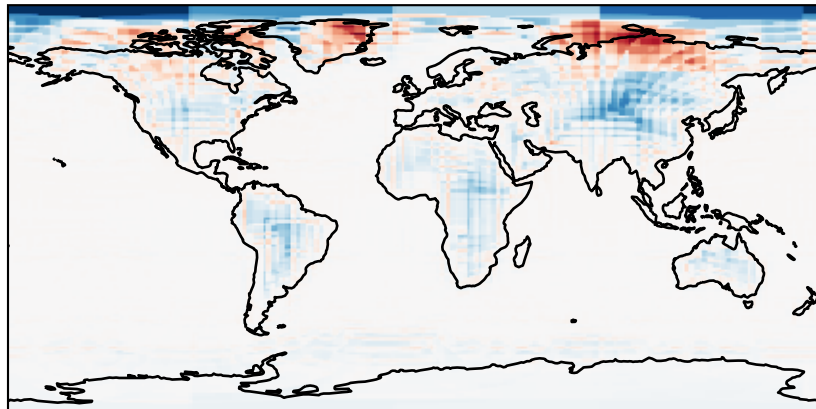
Difference (1x1.25)
Dev - Ref, Dynamic Range



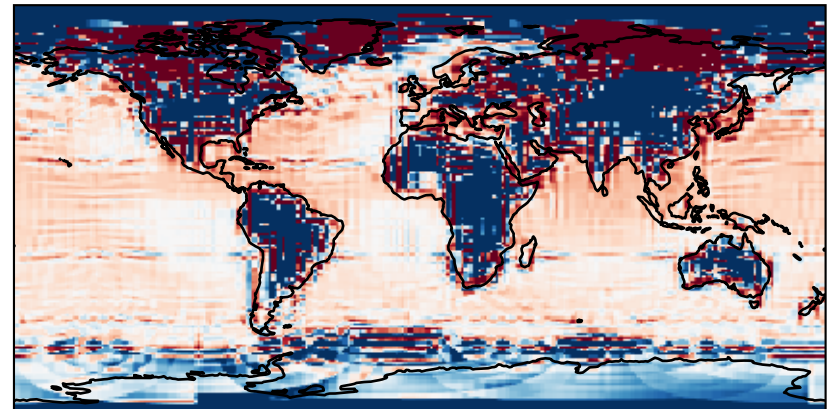
Difference (1x1.25)
Dev - Ref, Restricted Range [5%,95%]



Ratio (1x1.25)
Dev/Ref, Dynamic Range

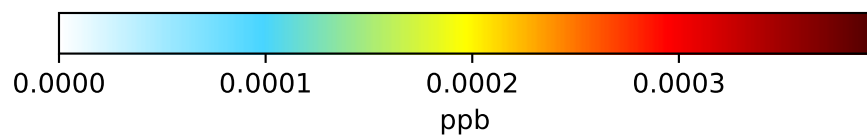
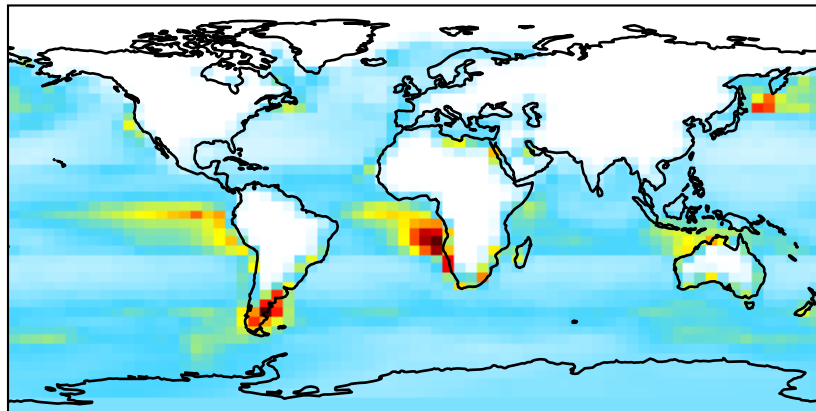


Ratio (1x1.25)
Dev/Ref, Fixed Range

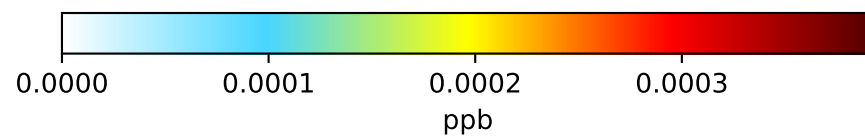
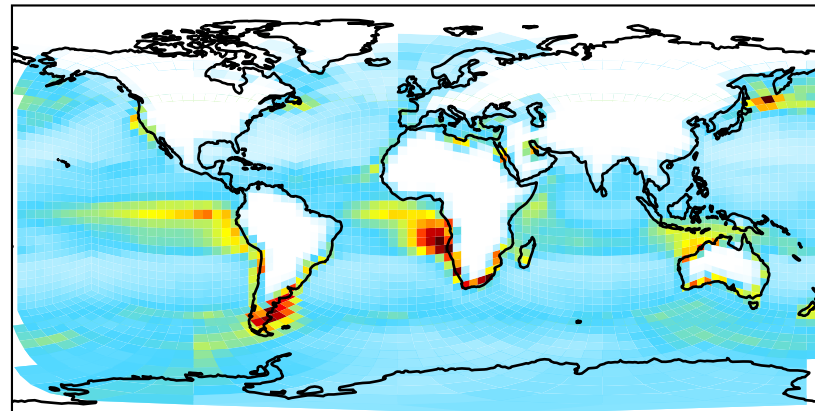


SpeciesConcVV_CH2ICI

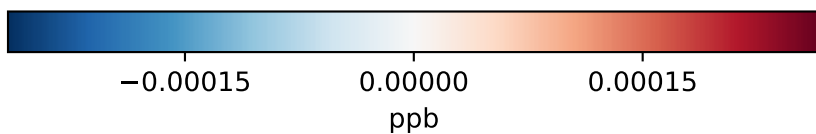
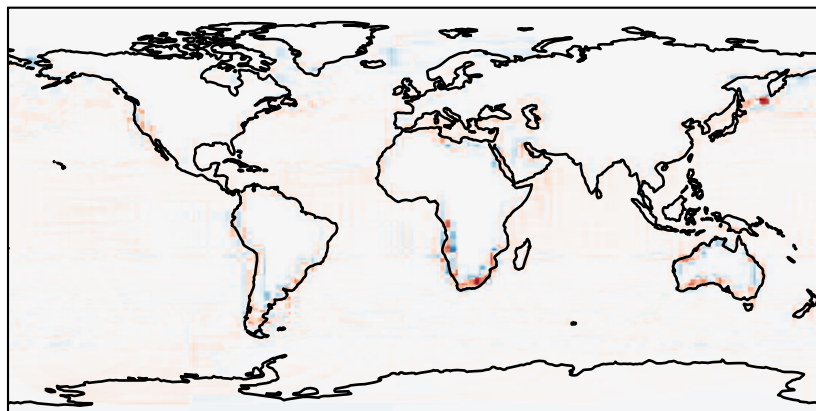
GCC_14.2.0_GEOS-IT (Ref)
4.0x5.0



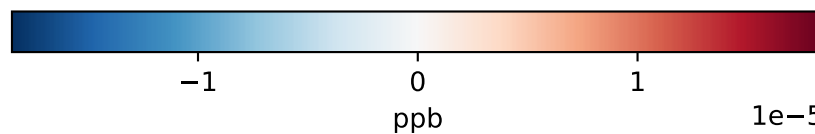
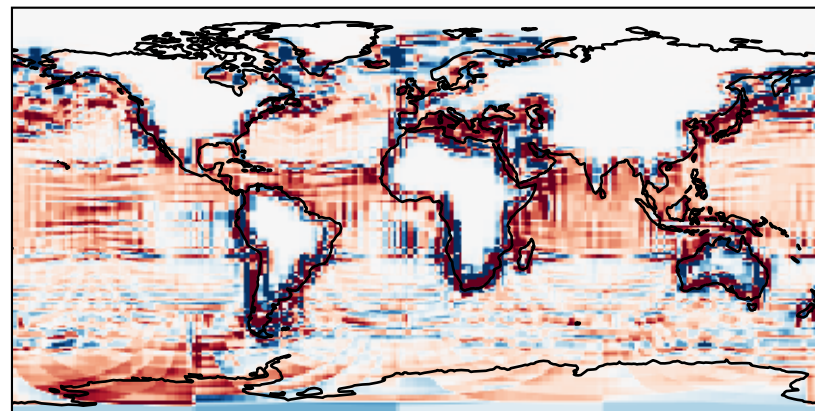
GCHP_14.2.0_GEOS-IT (Dev)
c24



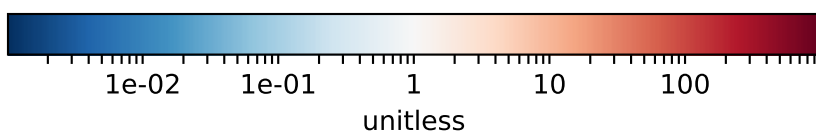
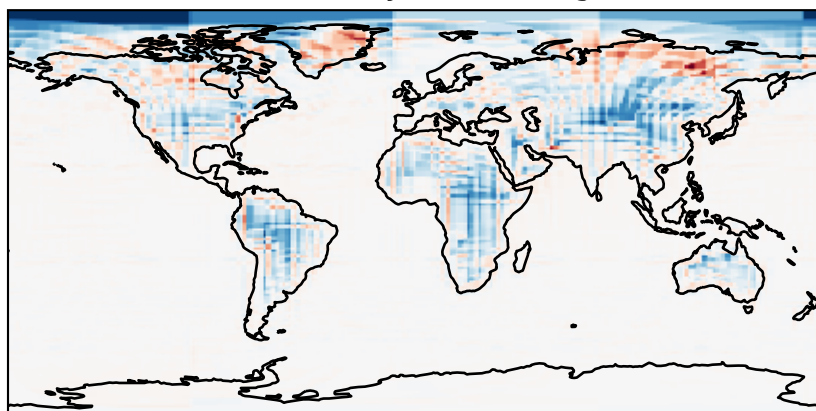
Difference (1x1.25)
Dev - Ref, Dynamic Range



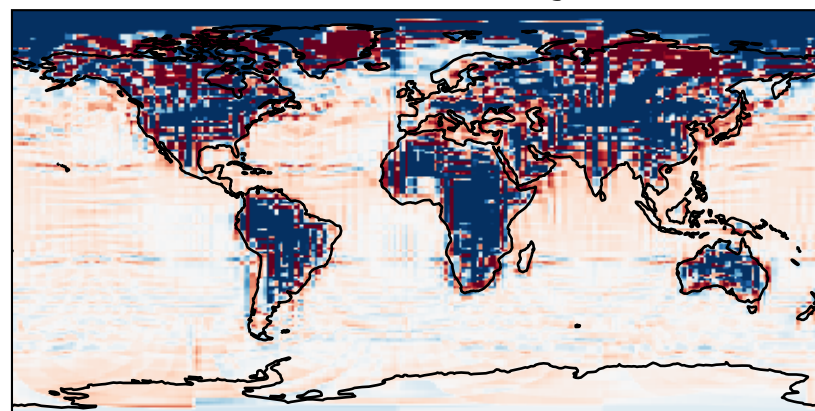
Difference (1x1.25)
Dev - Ref, Restricted Range [5%,95%]



Ratio (1x1.25)
Dev/Ref, Dynamic Range

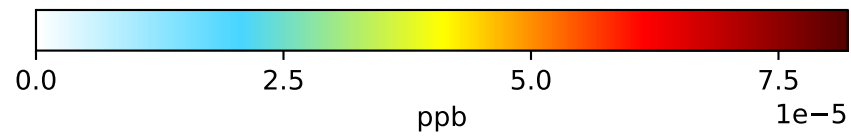
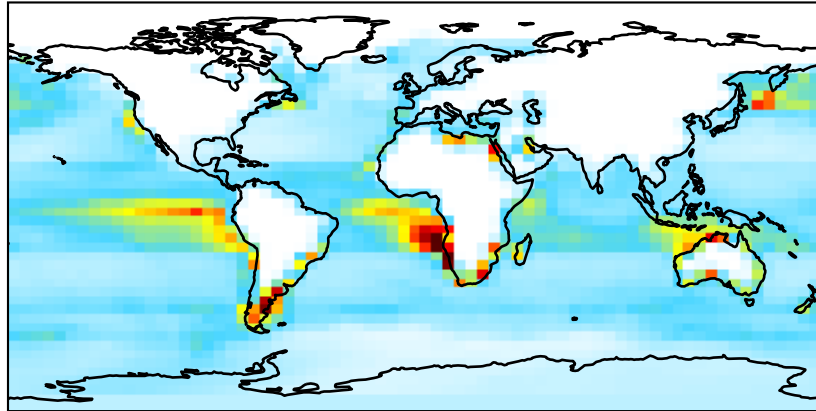


Ratio (1x1.25)
Dev/Ref, Fixed Range

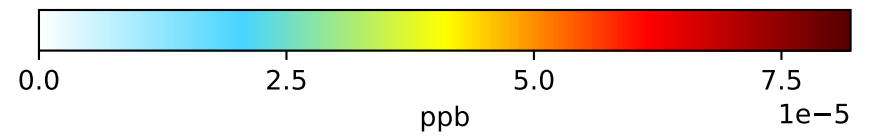
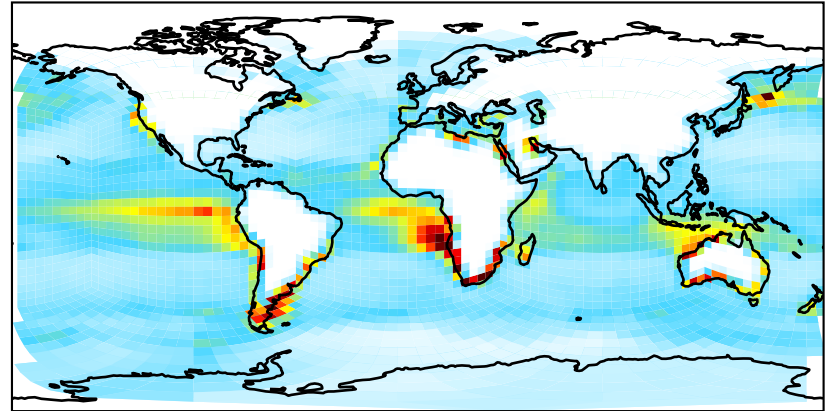


SpeciesConcVV_CH2IBr

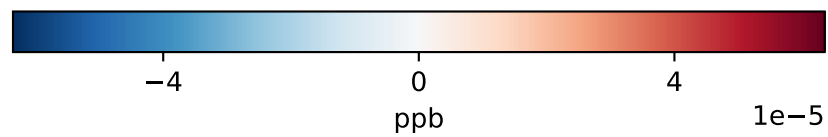
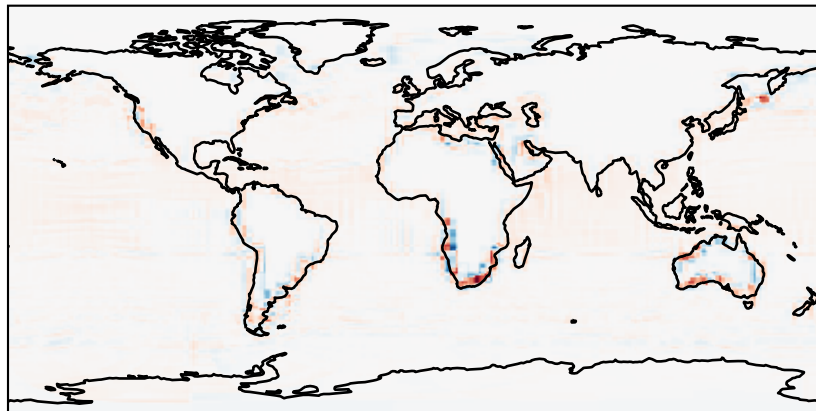
GCC_14.2.0_GEOS-IT (Ref)
4.0x5.0



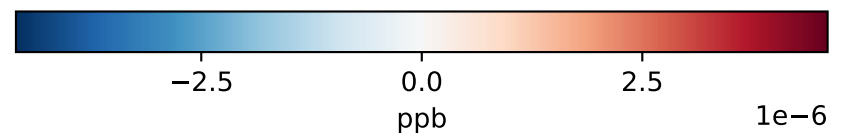
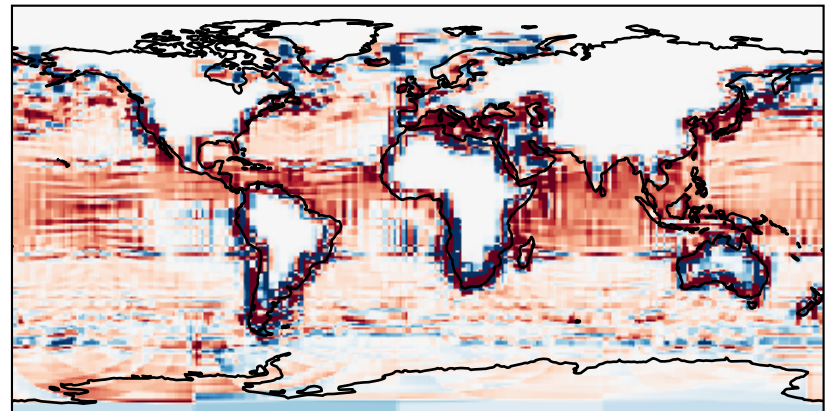
GCHP_14.2.0_GEOS-IT (Dev)
c24



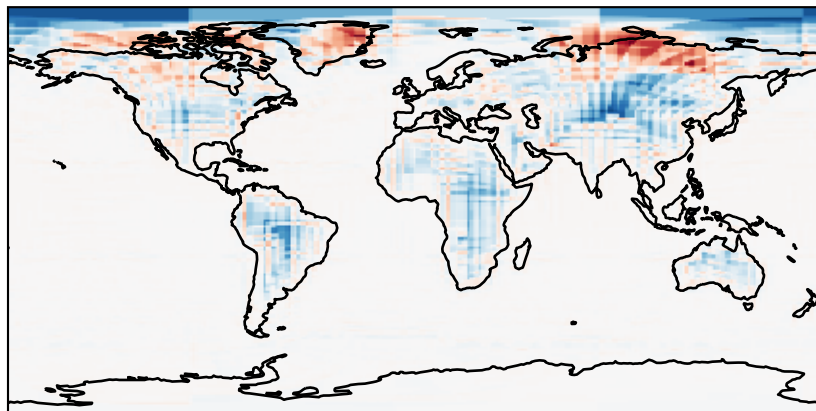
Difference (1x1.25)
Dev - Ref, Dynamic Range



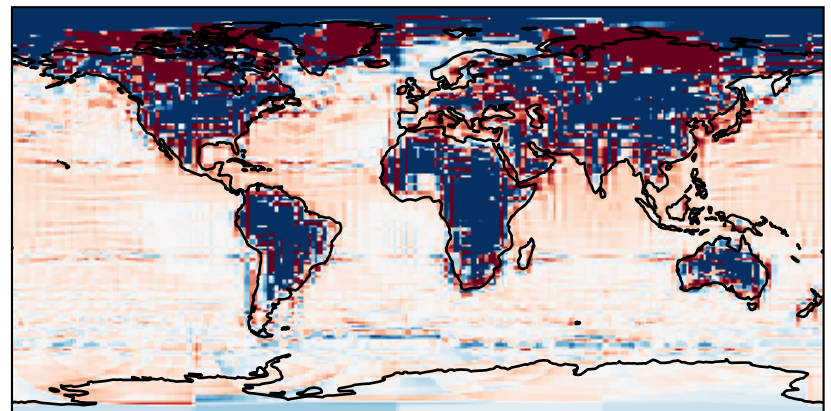
Difference (1x1.25)
Dev - Ref, Restricted Range [5%,95%]



Ratio (1x1.25)
Dev/Ref, Dynamic Range

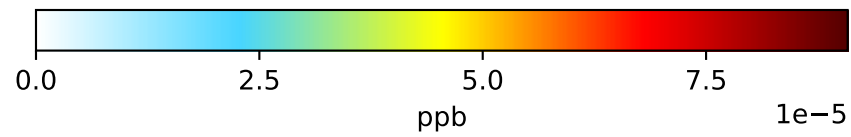
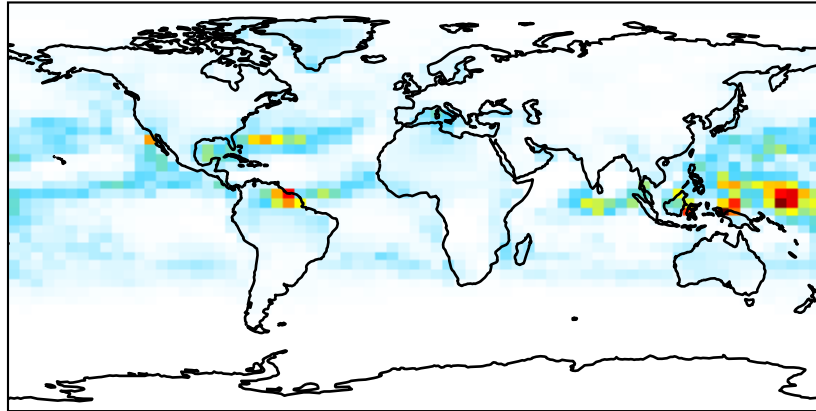


Ratio (1x1.25)
Dev/Ref, Fixed Range

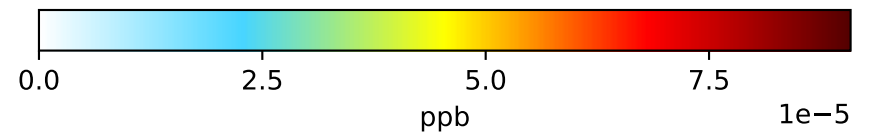
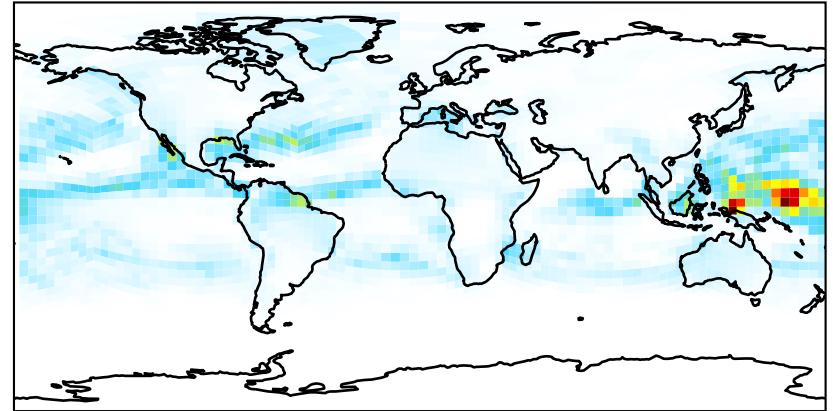


SpeciesConcVV_HI

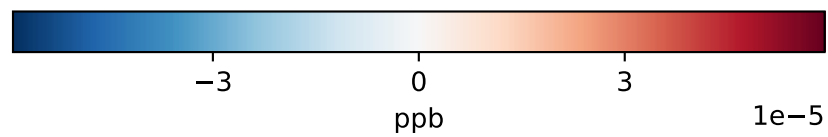
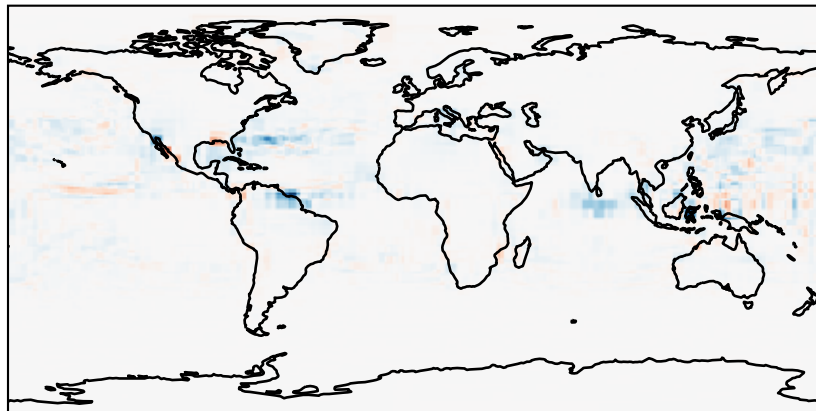
GCC_14.2.0_GEOS-IT (Ref)
4.0x5.0



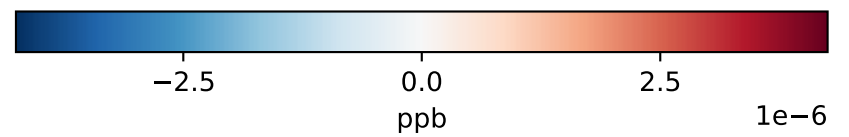
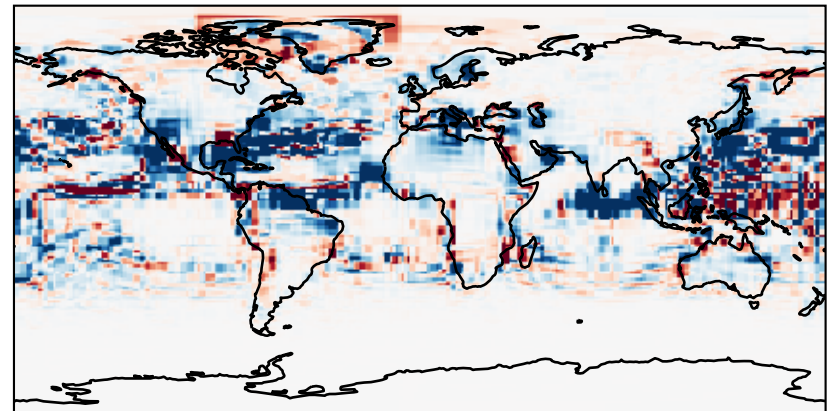
GCHP_14.2.0_GEOS-IT (Dev)
c24



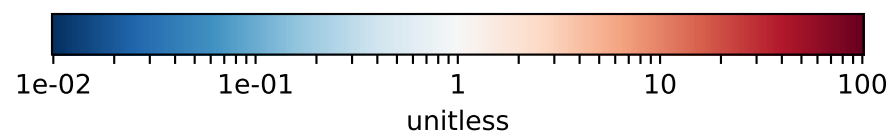
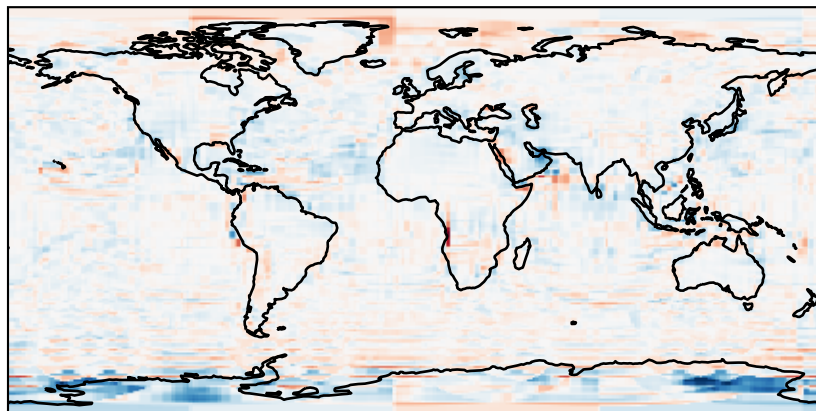
Difference (1x1.25)
Dev - Ref, Dynamic Range



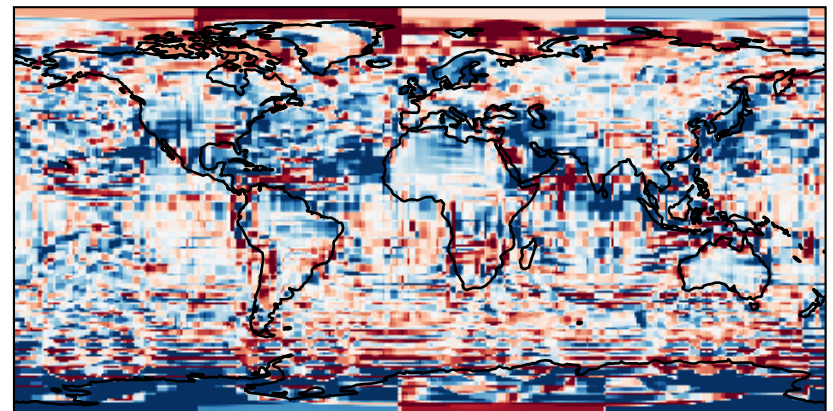
Difference (1x1.25)
Dev - Ref, Restricted Range [5%,95%]



Ratio (1x1.25)
Dev/Ref, Dynamic Range

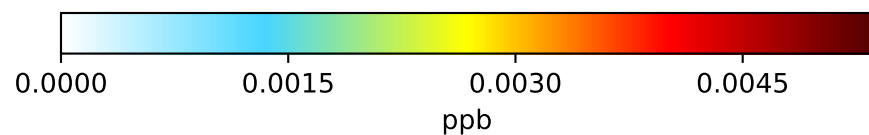
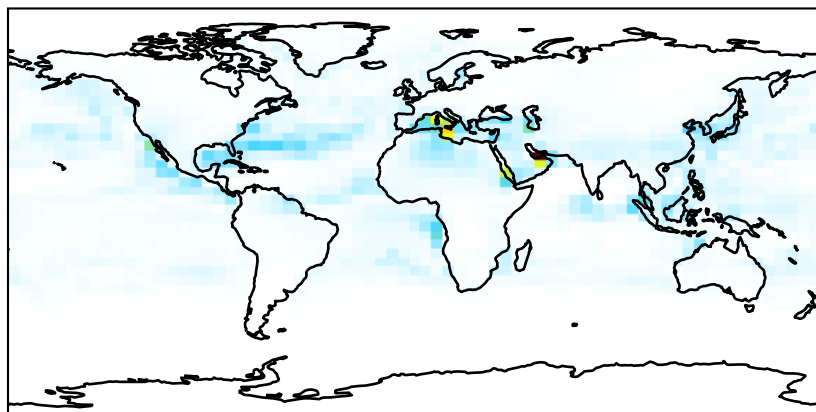


Ratio (1x1.25)
Dev/Ref, Fixed Range

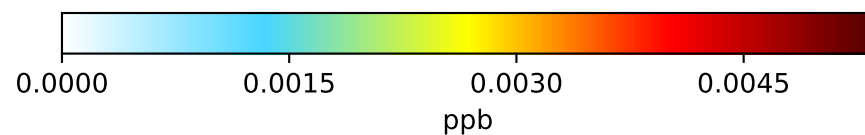
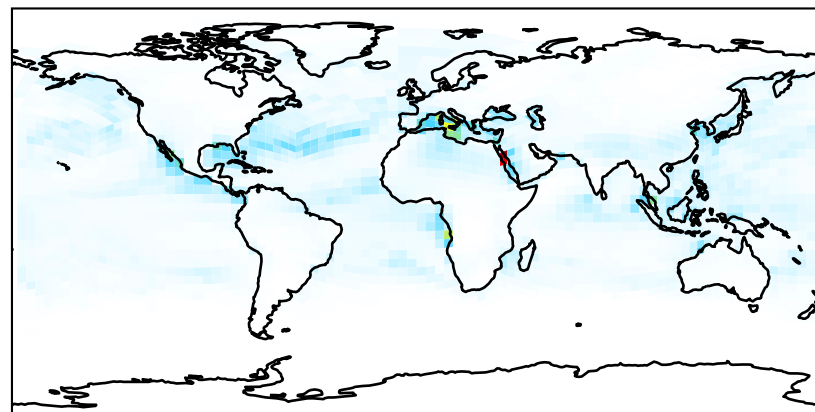


SpeciesConcVW_HOI

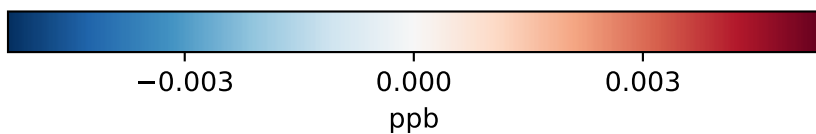
GCC_14.2.0_GEOS-IT (Ref)
4.0x5.0



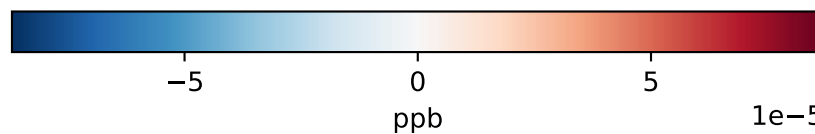
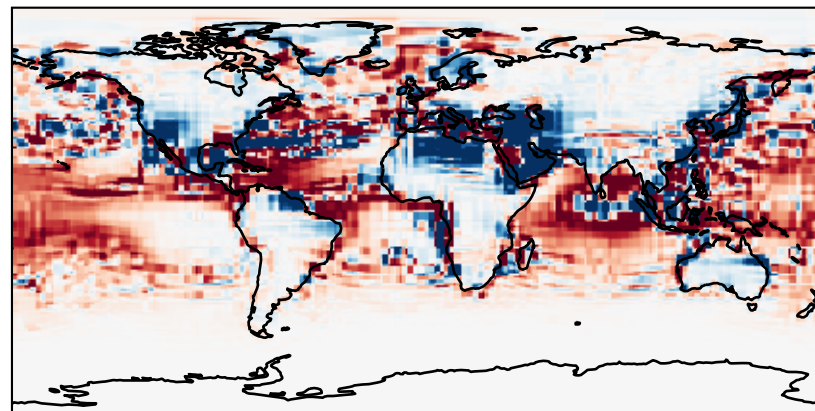
GCHP_14.2.0_GEOS-IT (Dev)
c24



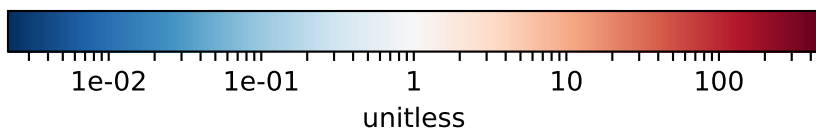
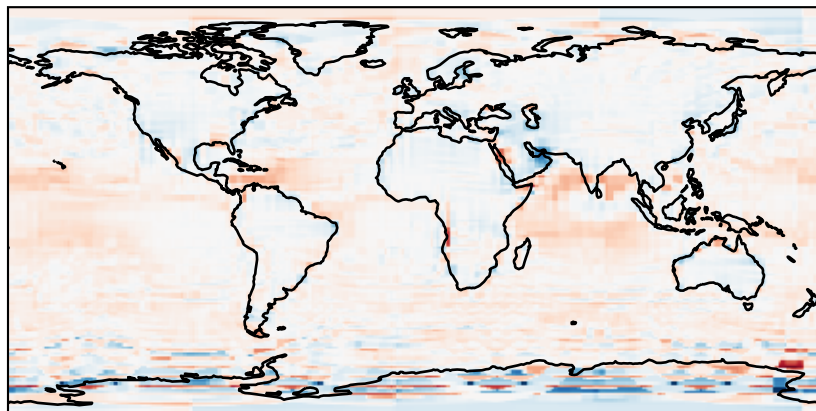
Difference (1x1.25)
Dev - Ref, Dynamic Range



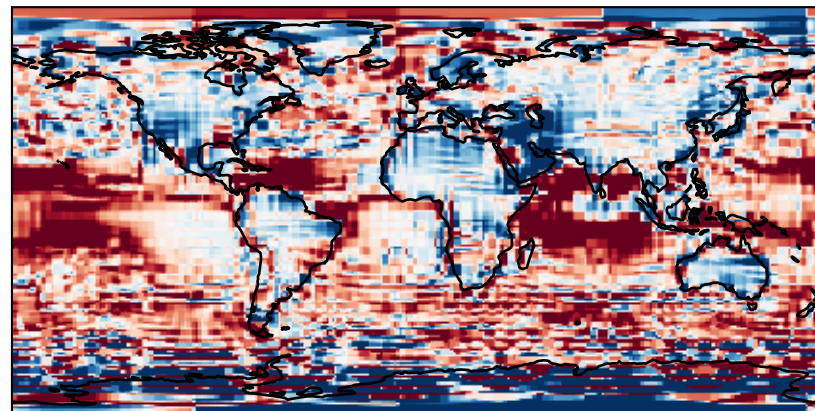
Difference (1x1.25)
Dev - Ref, Restricted Range [5%,95%]



Ratio (1x1.25)
Dev/Ref, Dynamic Range

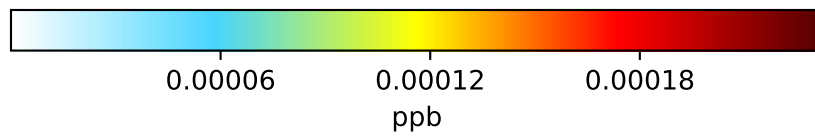
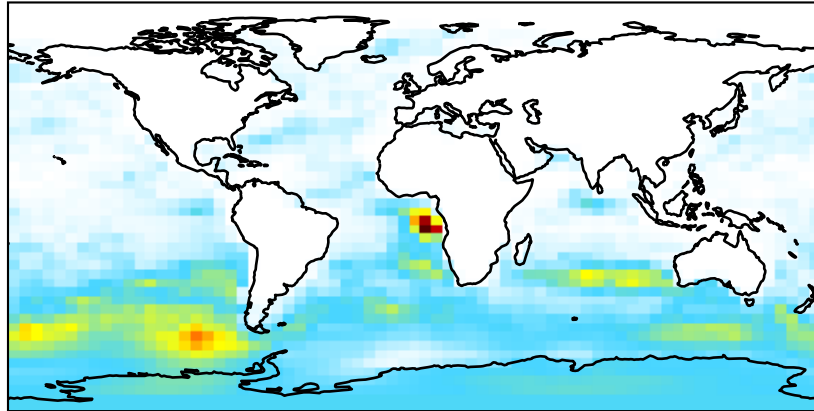


Ratio (1x1.25)
Dev/Ref, Fixed Range

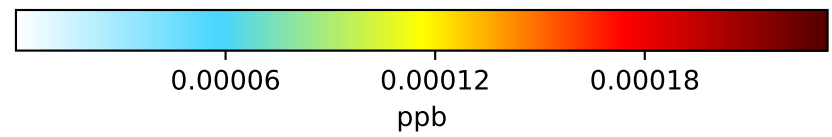
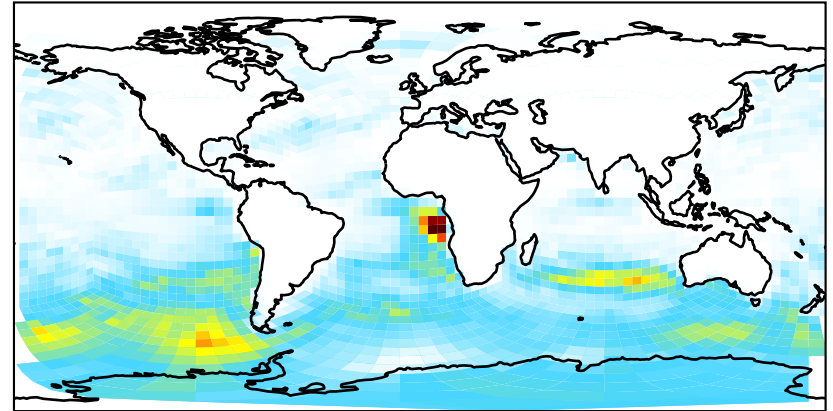


SpeciesConcVW_OIO

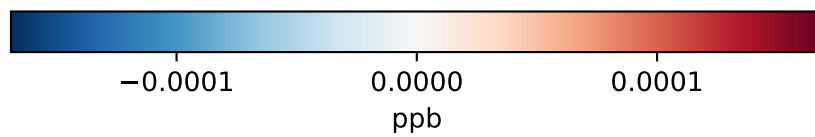
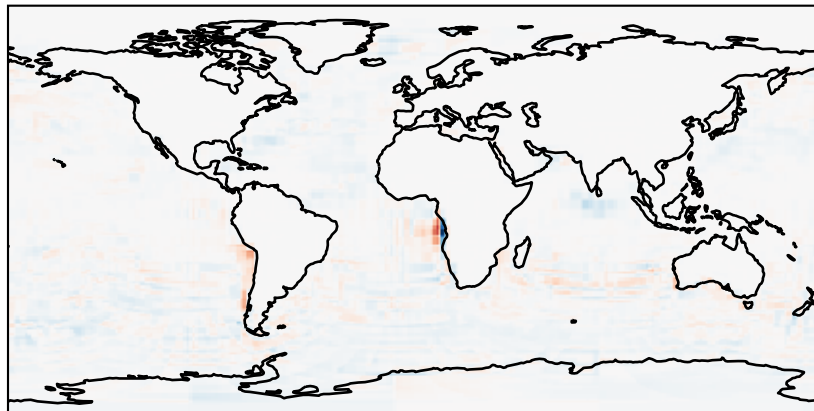
GCC_14.2.0_GEOS-IT (Ref)
4.0x5.0



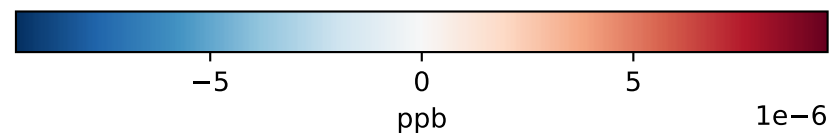
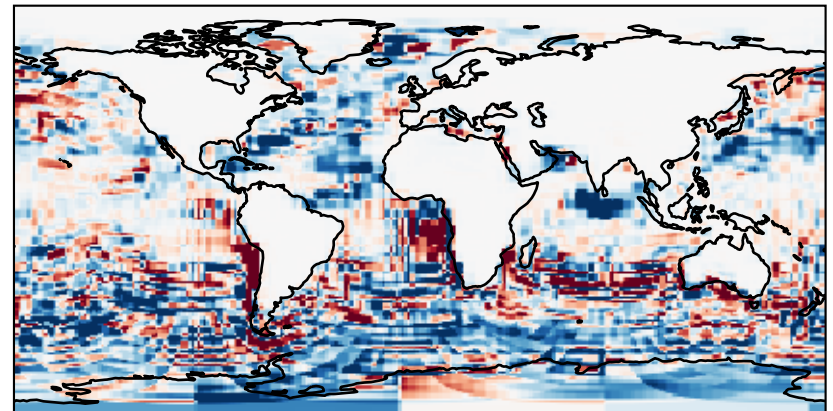
GCHP_14.2.0_GEOS-IT (Dev)
c24



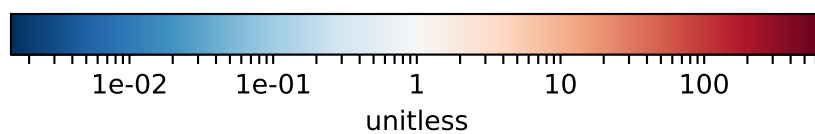
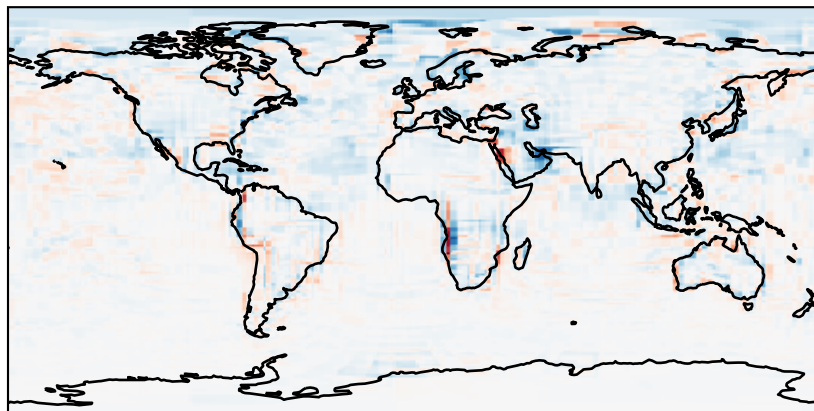
Difference (1x1.25)
Dev - Ref, Dynamic Range



Difference (1x1.25)
Dev - Ref, Restricted Range [5%,95%]



Ratio (1x1.25)
Dev/Ref, Dynamic Range



Ratio (1x1.25)
Dev/Ref, Fixed Range

