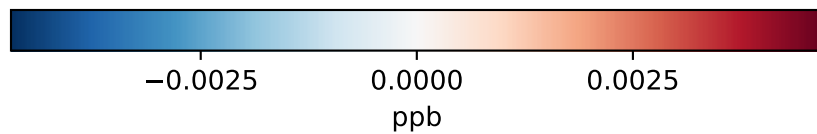
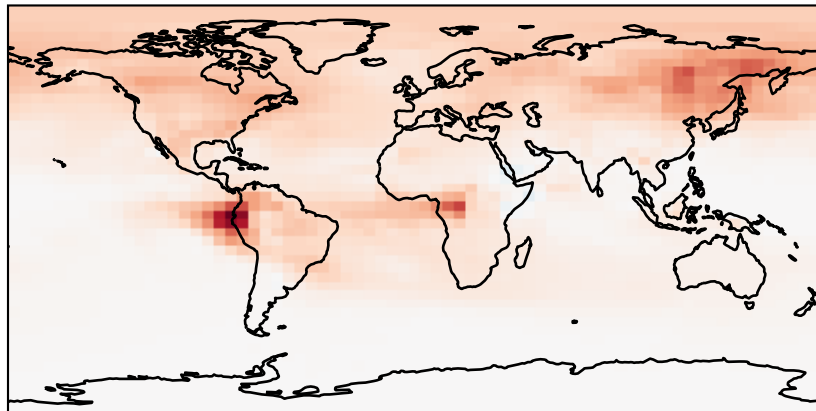
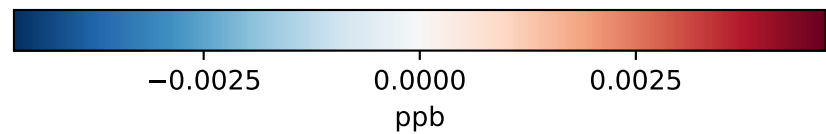
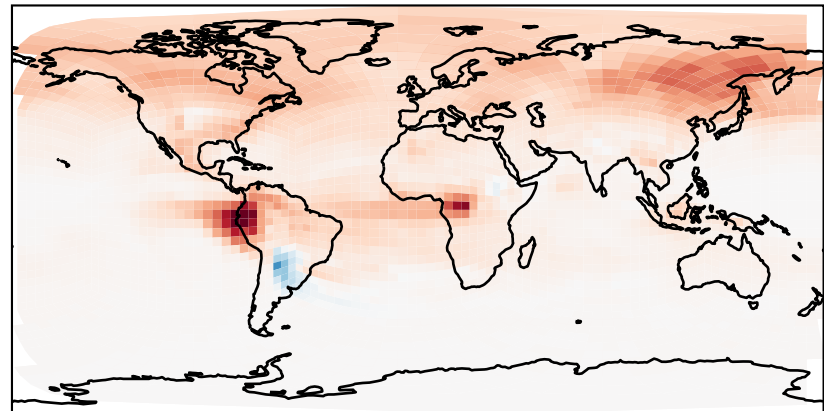


SpeciesConcVV_TSOA0

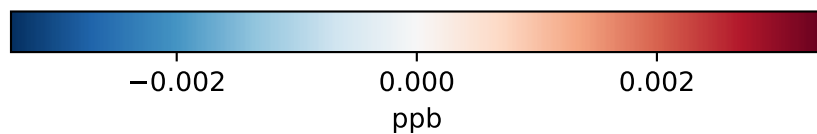
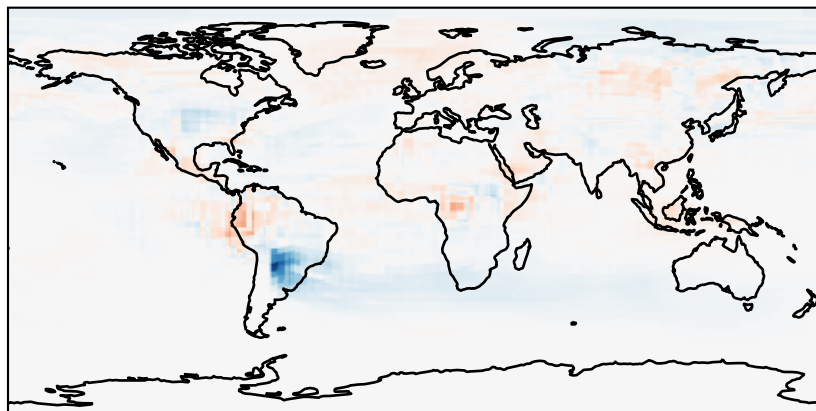
GCC_14.2.0_GEOS-IT - GCC_14.2.0_MERRA2 (Ref)
4.0x5.0



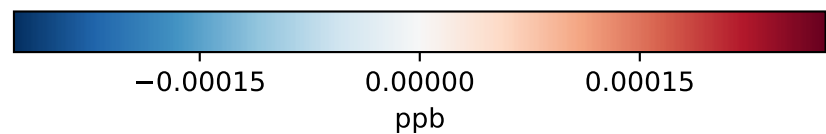
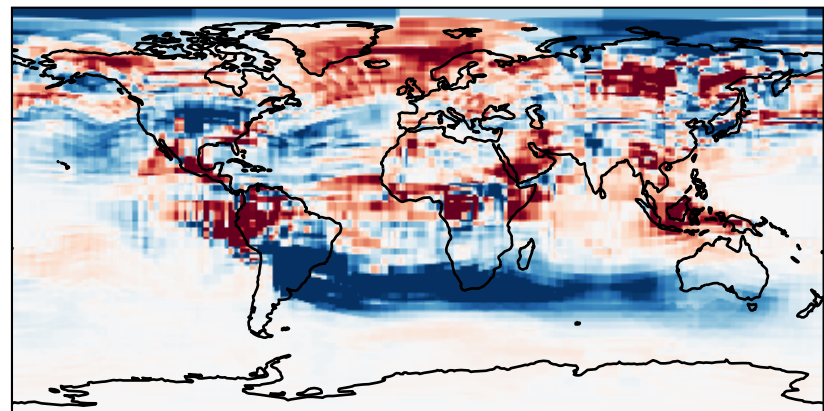
GCHP_14.2.0_GEOS-IT - GCHP_14.2.0_MERRA2 (Dev)
c24



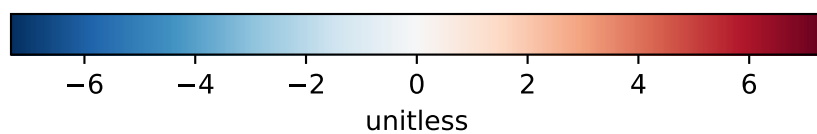
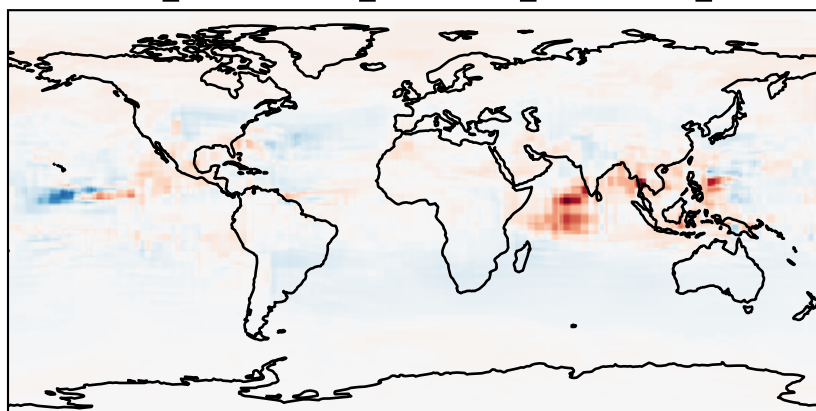
Difference (1x1.25)
Dev - Ref, Dynamic Range



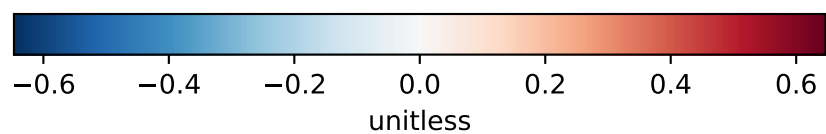
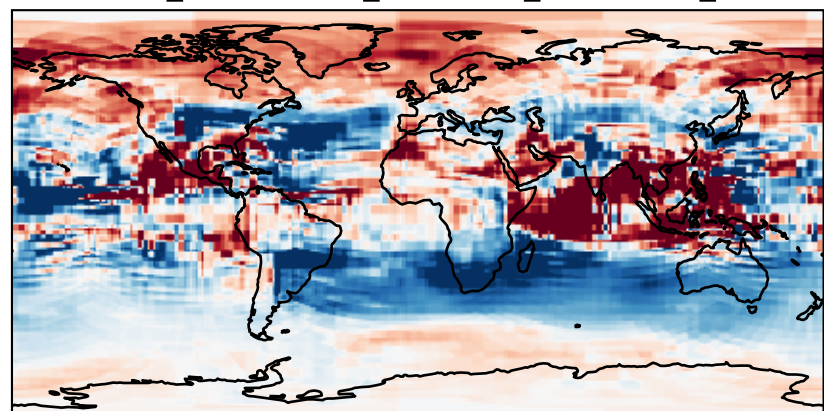
Difference (1x1.25)
Dev - Ref, Restricted Range [5%,95%]



Difference (1x1.25), Dynamic Range
 $GCHP_dev / GCHP_ref - GCC_dev / GCC_ref$

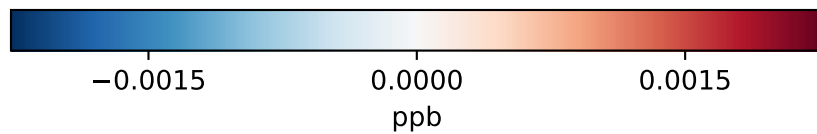
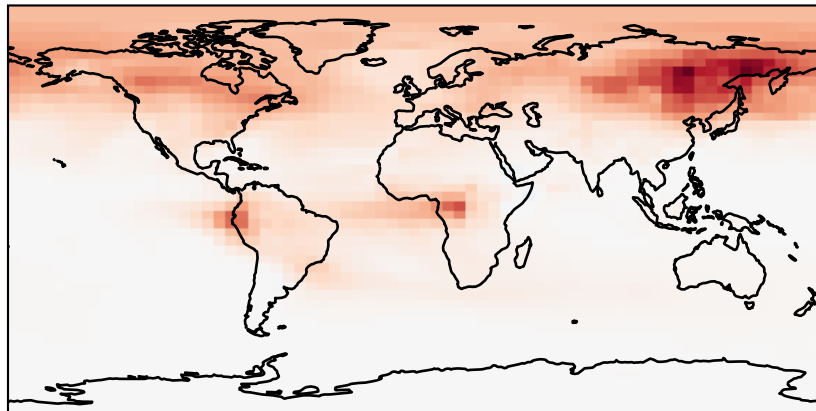


Difference (1x1.25), Restricted Range [5%,95%]
 $GCHP_dev / GCHP_ref - GCC_dev / GCC_ref$

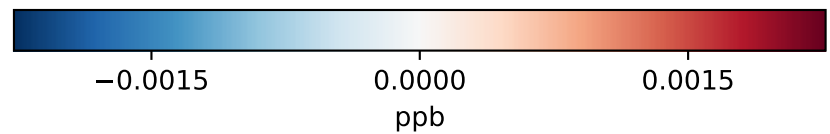
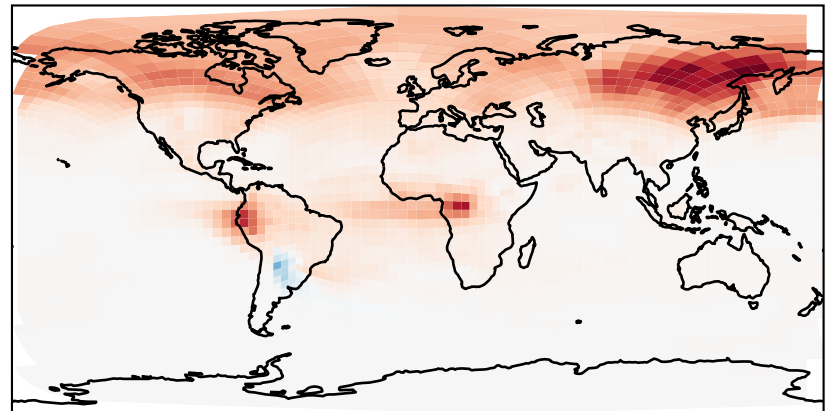


SpeciesConcVV_TSOA1

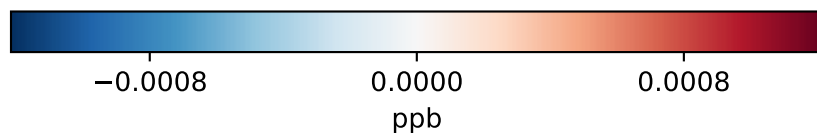
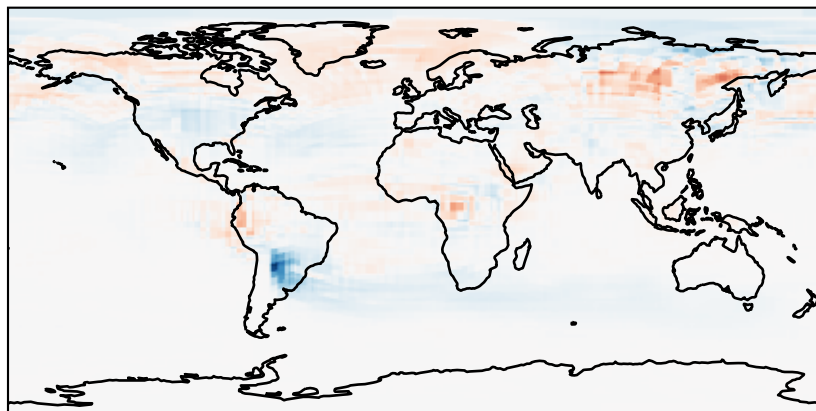
GCC_14.2.0_GEOS-IT - GCC_14.2.0_MERRA2 (Ref)
4.0x5.0



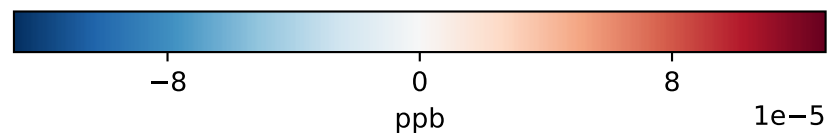
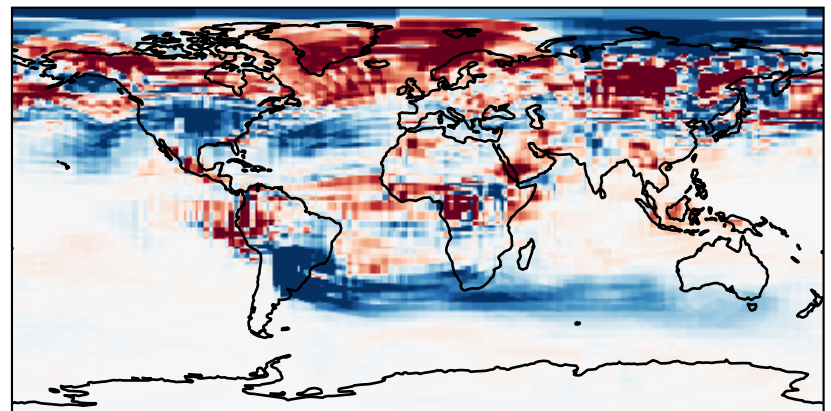
GCHP_14.2.0_GEOS-IT - GCHP_14.2.0_MERRA2 (Dev)
c24



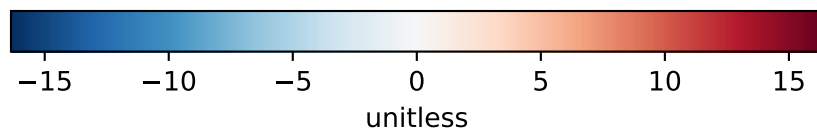
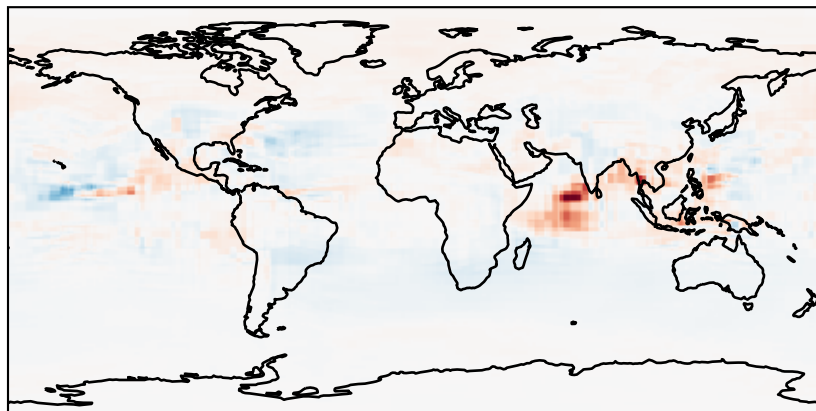
Difference (1x1.25)
Dev - Ref, Dynamic Range



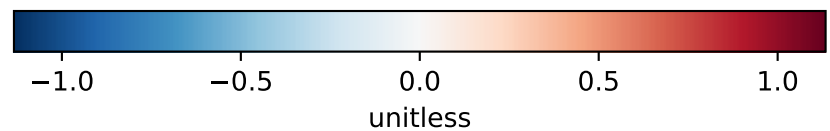
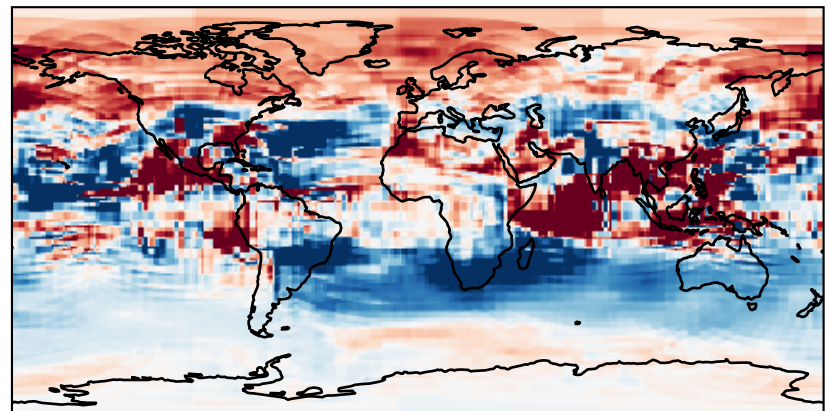
Difference (1x1.25)
Dev - Ref, Restricted Range [5%,95%]



Difference (1x1.25), Dynamic Range
GCHP_dev / GCHP_ref - GCC_dev / GCC_ref

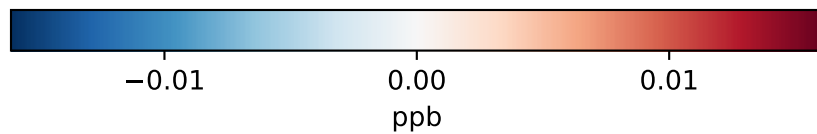
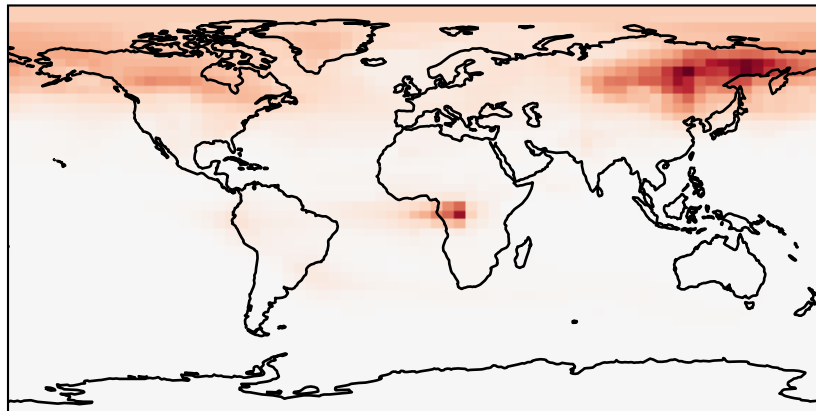


Difference (1x1.25), Restricted Range [5%,95%]
GCHP_dev / GCHP_ref - GCC_dev / GCC_ref

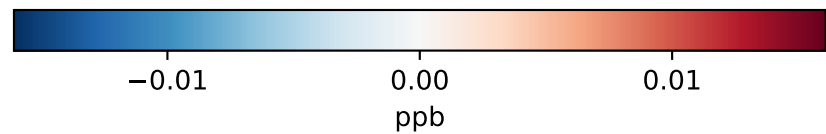
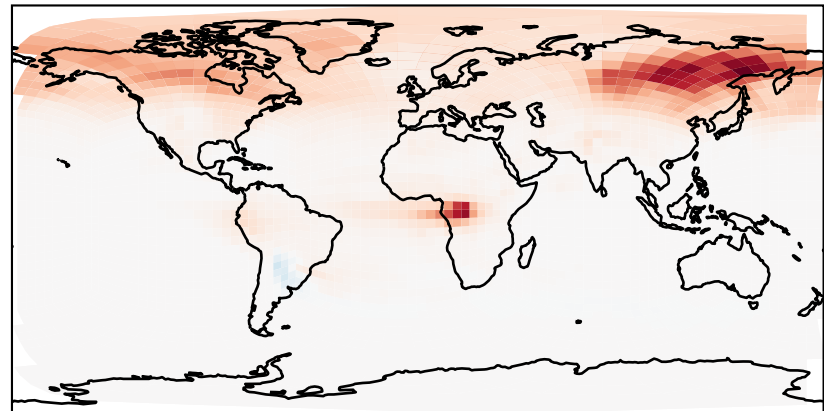


SpeciesConcVV_TSOA2

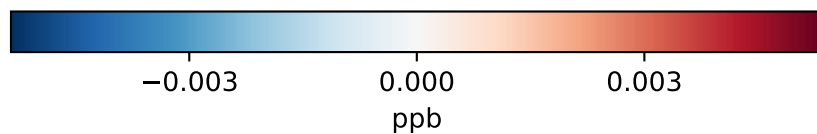
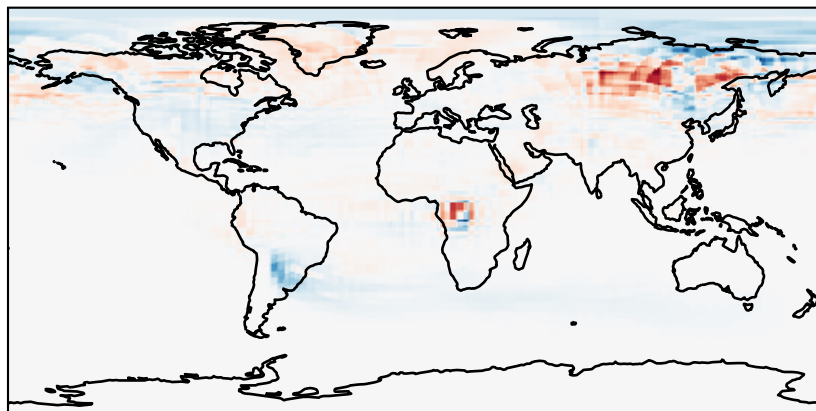
GCC_14.2.0_GEOS-IT - GCC_14.2.0_MERRA2 (Ref)
4.0x5.0



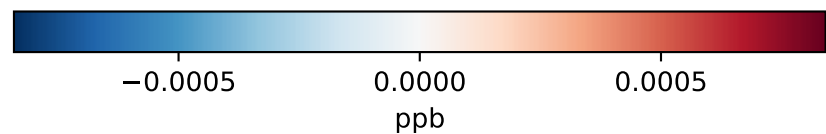
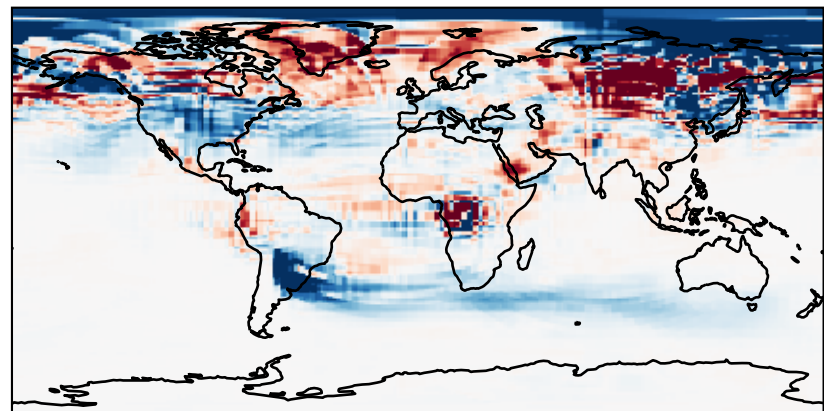
GCHP_14.2.0_GEOS-IT - GCHP_14.2.0_MERRA2 (Dev)
c24



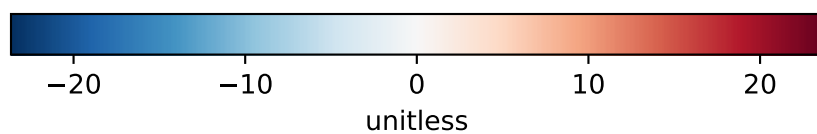
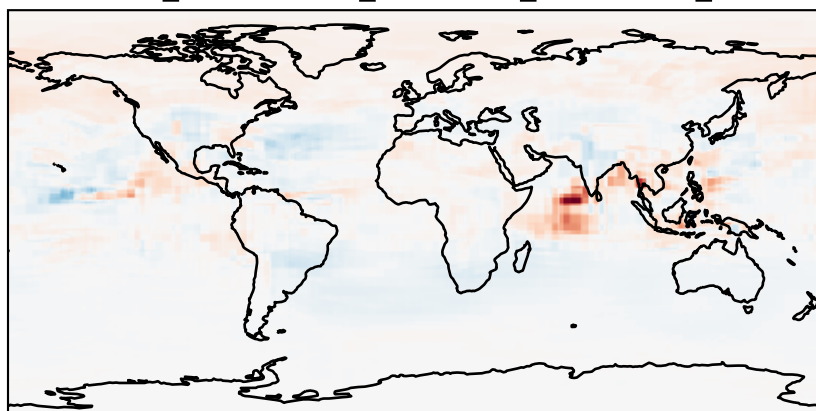
Difference (1x1.25)
Dev - Ref, Dynamic Range



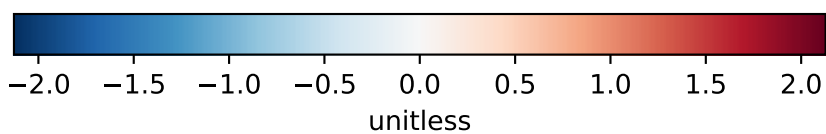
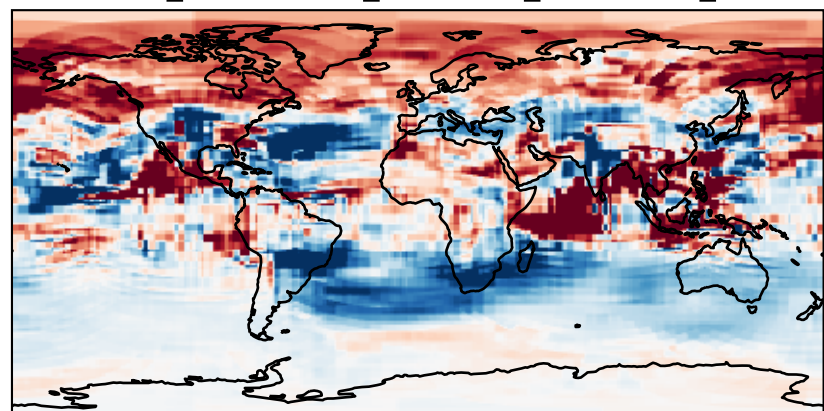
Difference (1x1.25)
Dev - Ref, Restricted Range [5%,95%]



Difference (1x1.25), Dynamic Range
GCHP_dev / GCHP_ref - GCC_dev / GCC_ref

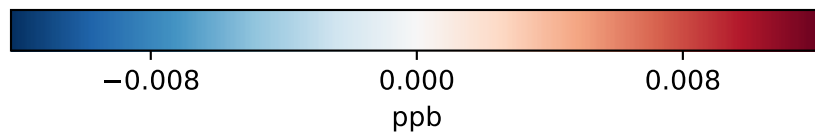
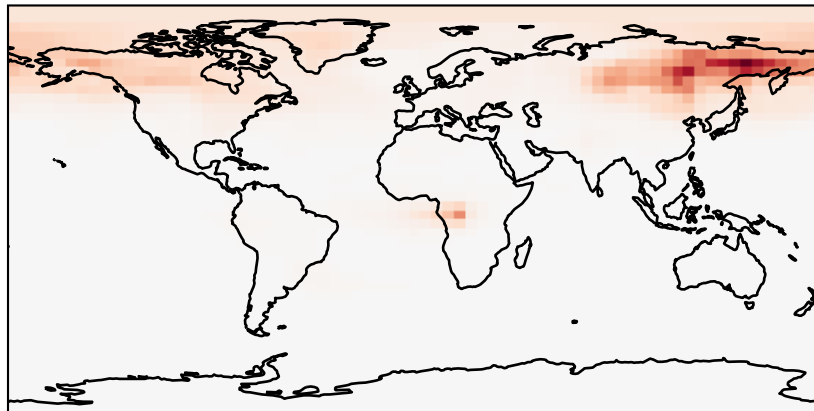


Difference (1x1.25), Restricted Range [5%,95%]
GCHP_dev / GCHP_ref - GCC_dev / GCC_ref

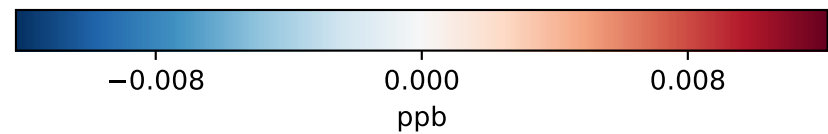
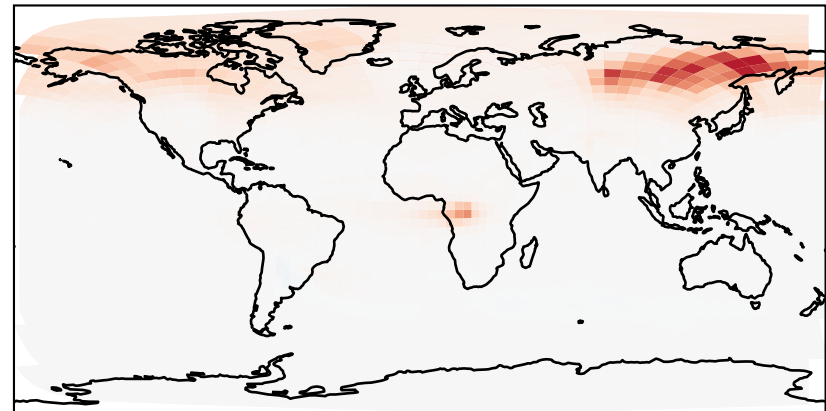


SpeciesConcVV_TSOA3

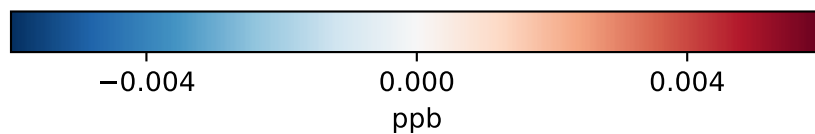
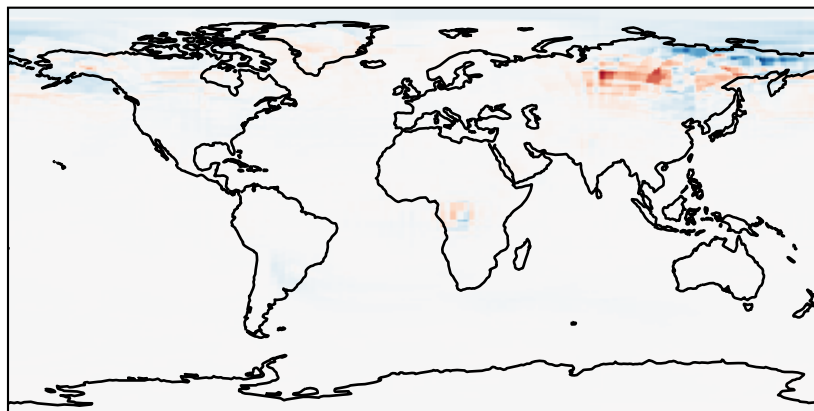
GCC_14.2.0_GEOS-IT - GCC_14.2.0_MERRA2 (Ref)
4.0x5.0



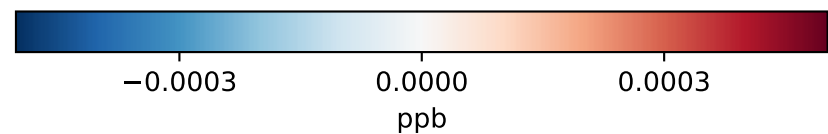
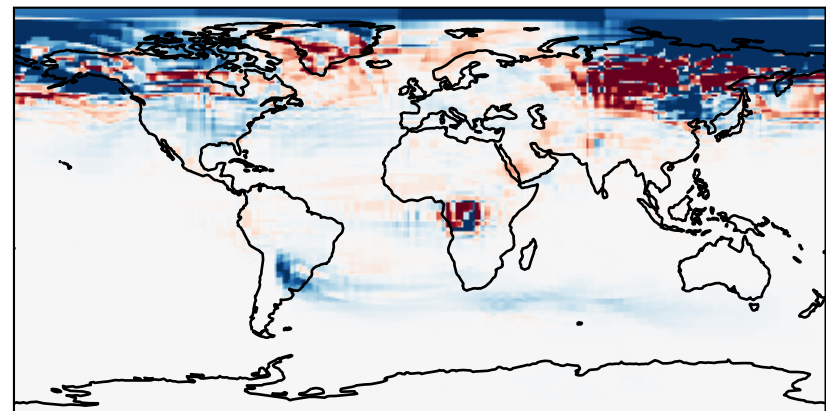
GCHP_14.2.0_GEOS-IT - GCHP_14.2.0_MERRA2 (Dev)
c24



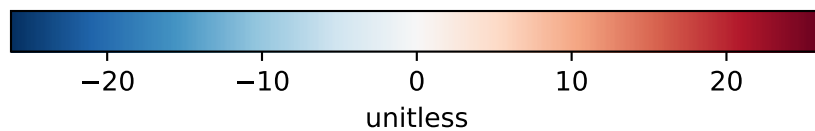
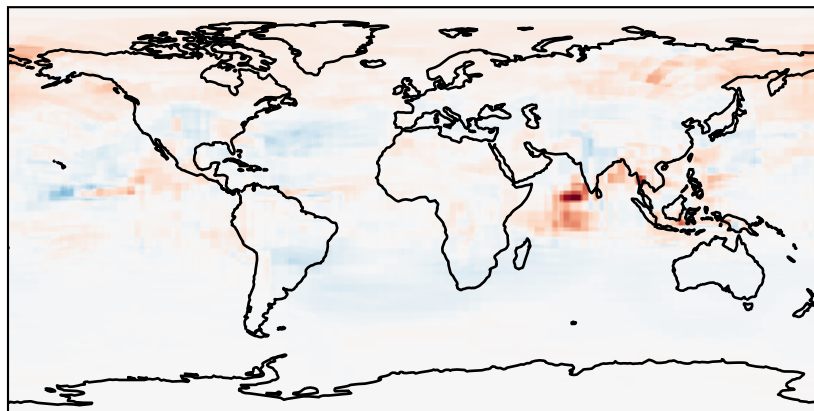
Difference (1x1.25)
Dev - Ref, Dynamic Range



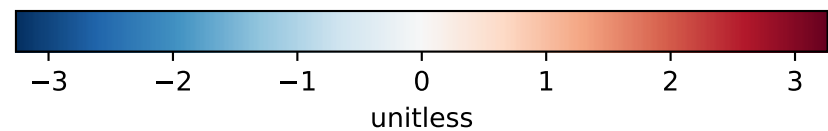
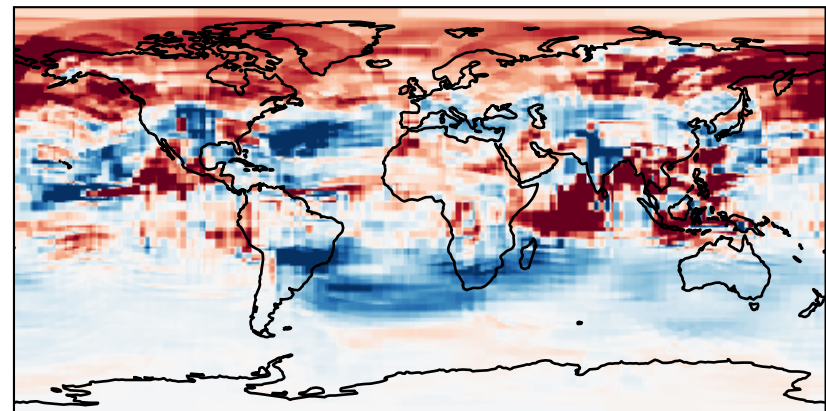
Difference (1x1.25)
Dev - Ref, Restricted Range [5%,95%]



Difference (1x1.25), Dynamic Range
GCHP_dev / GCHP_ref - GCC_dev / GCC_ref

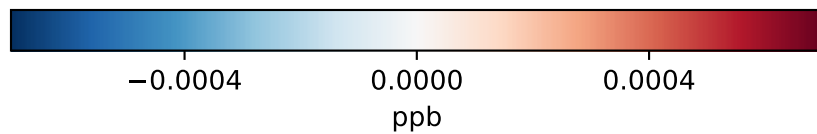
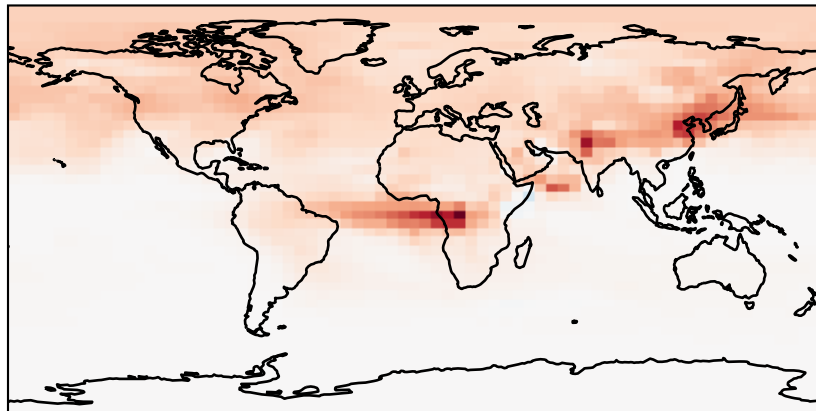


Difference (1x1.25), Restricted Range [5%,95%]
GCHP_dev / GCHP_ref - GCC_dev / GCC_ref

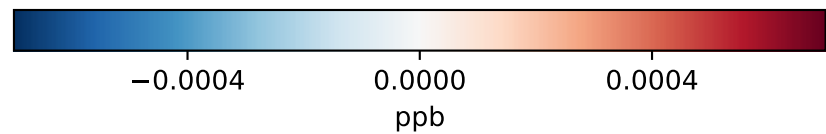
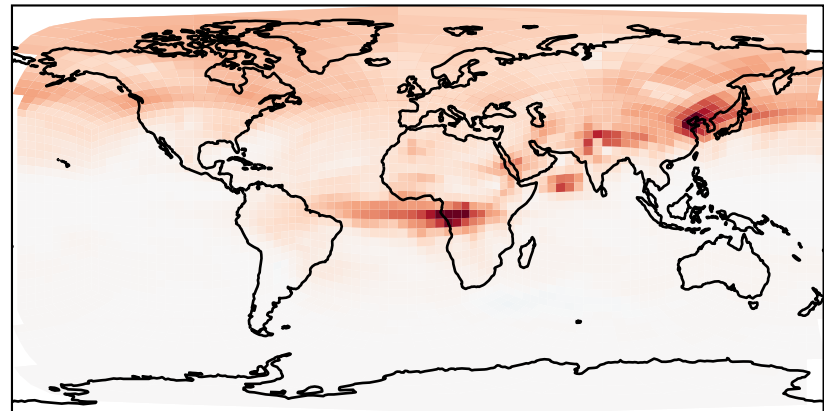


SpeciesConcVV_ASOA1

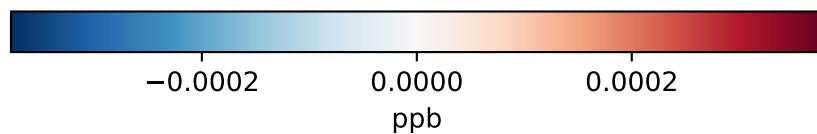
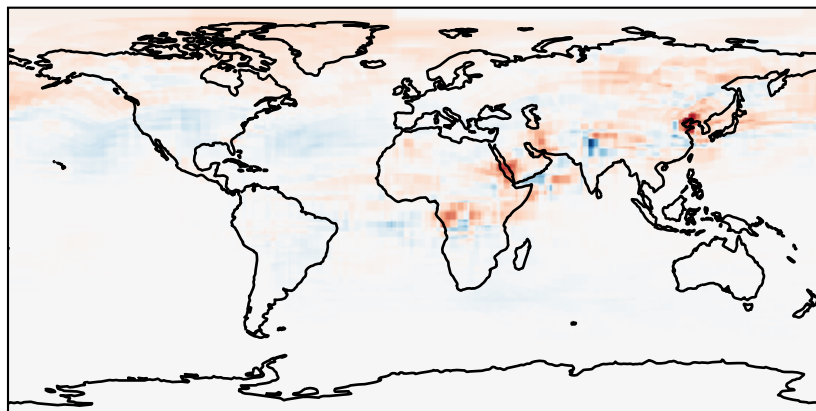
GCC_14.2.0_GEOS-IT - GCC_14.2.0_MERRA2 (Ref)
4.0x5.0



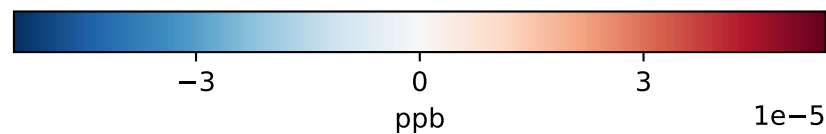
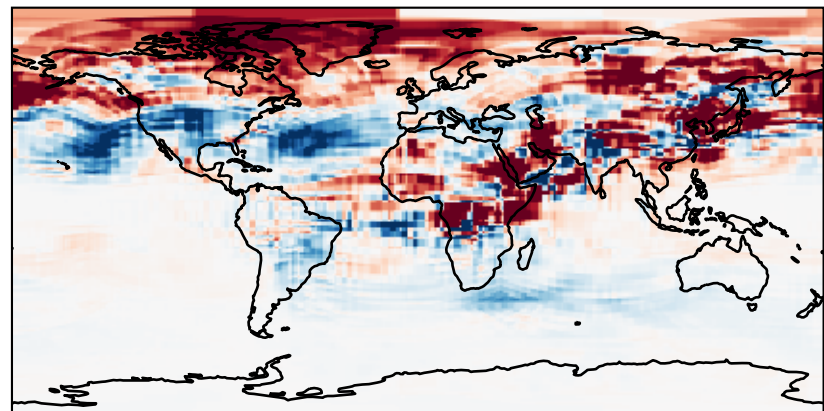
GCHP_14.2.0_GEOS-IT - GCHP_14.2.0_MERRA2 (Dev)
c24



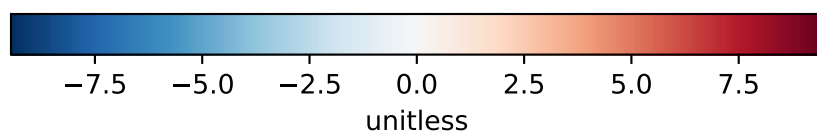
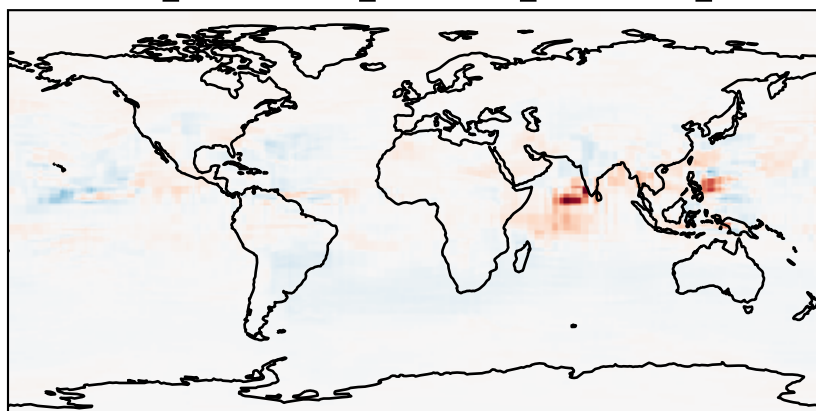
Difference (1x1.25)
Dev - Ref, Dynamic Range



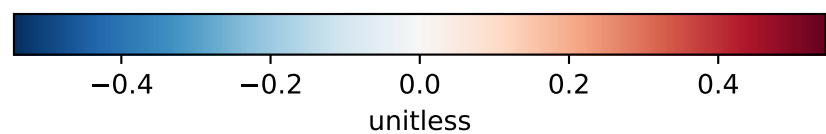
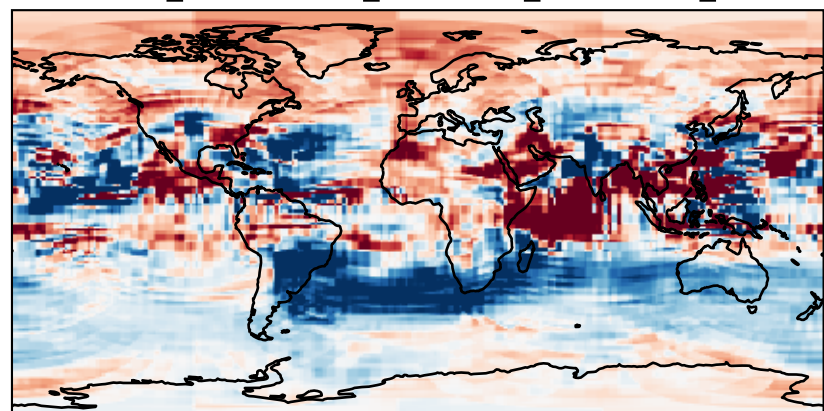
Difference (1x1.25)
Dev - Ref, Restricted Range [5%,95%]



Difference (1x1.25), Dynamic Range
GCHP_dev / GCHP_ref - GCC_dev / GCC_ref

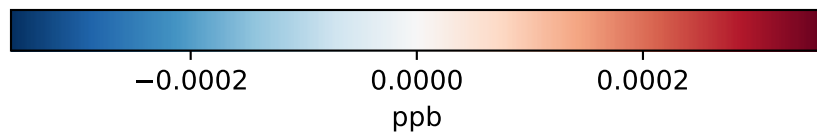
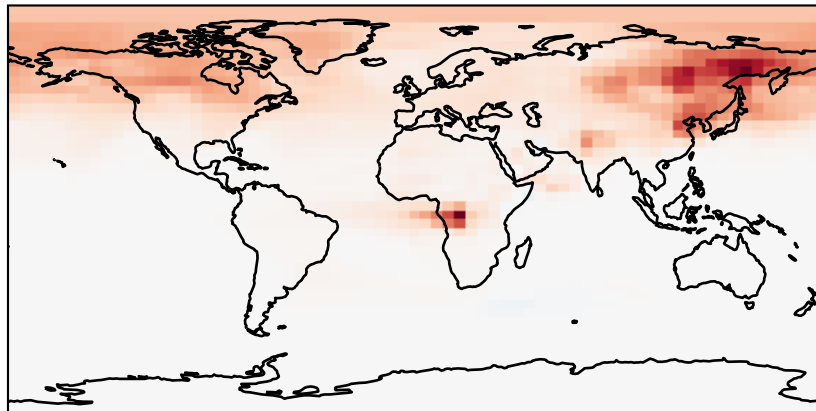


Difference (1x1.25), Restricted Range [5%,95%]
GCHP_dev / GCHP_ref - GCC_dev / GCC_ref

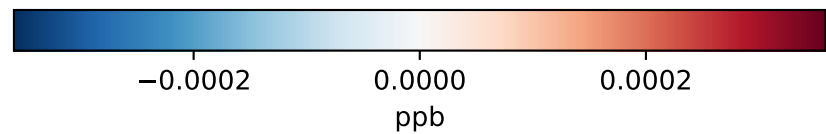
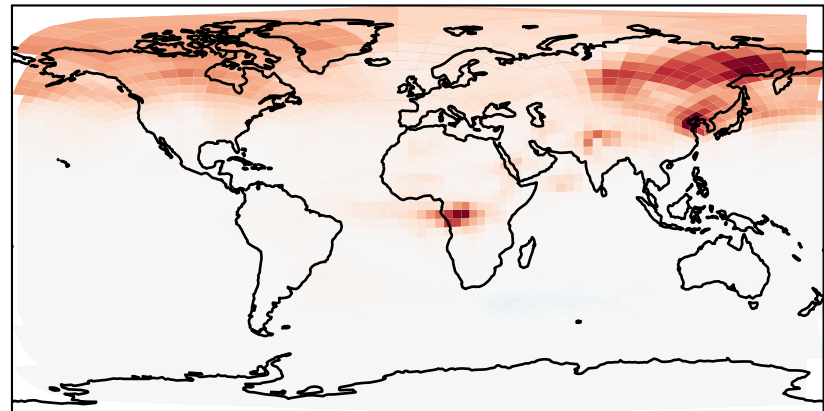


SpeciesConcVV_ASOA2

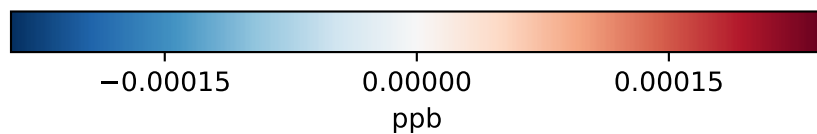
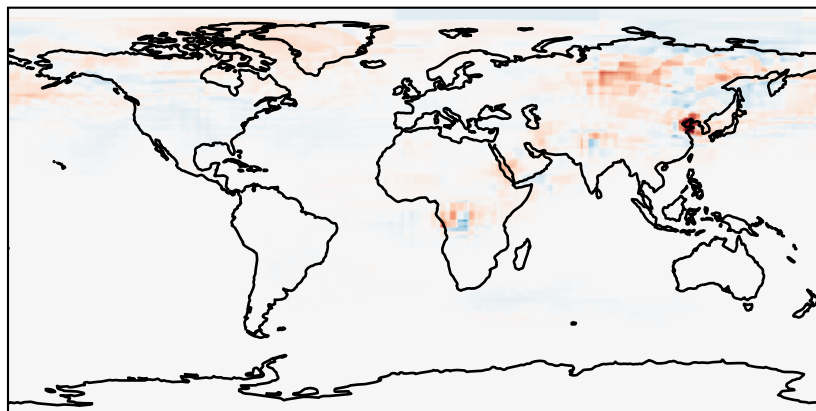
GCC_14.2.0_GEOS-IT - GCC_14.2.0_MERRA2 (Ref)
4.0x5.0



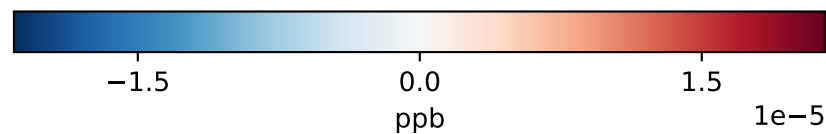
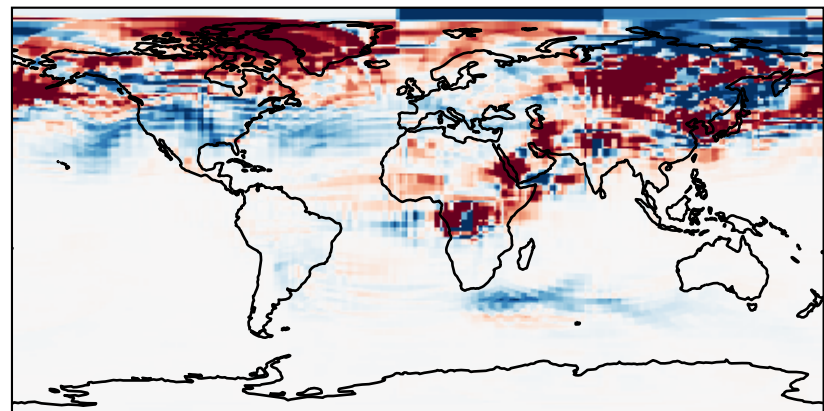
GCHP_14.2.0_GEOS-IT - GCHP_14.2.0_MERRA2 (Dev)
c24



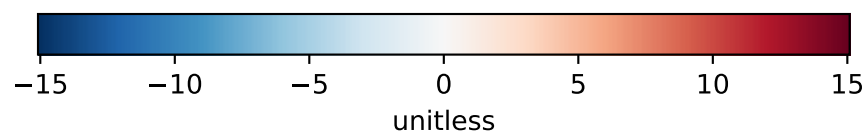
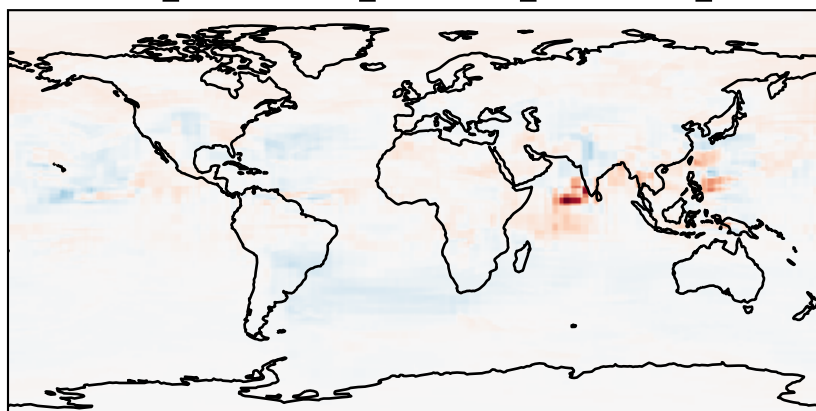
Difference (1x1.25)
Dev - Ref, Dynamic Range



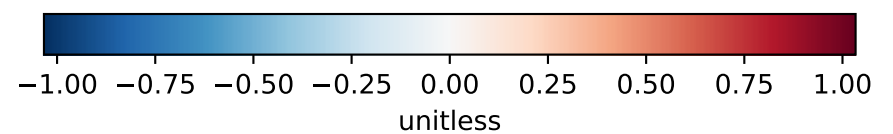
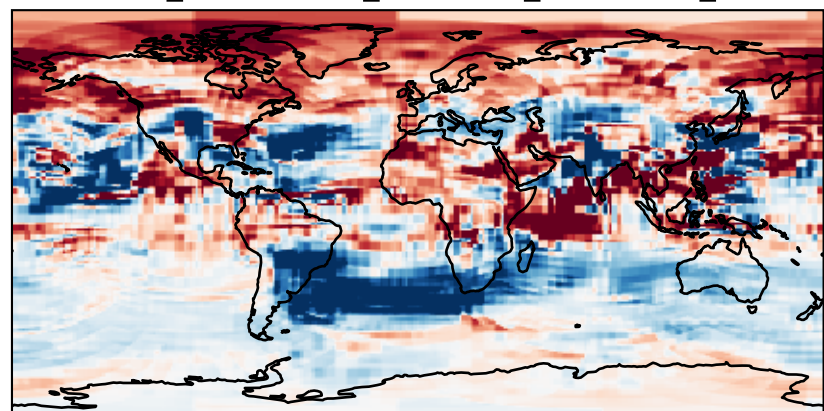
Difference (1x1.25)
Dev - Ref, Restricted Range [5%,95%]



Difference (1x1.25), Dynamic Range
GCHP_dev / GCHP_ref - GCC_dev / GCC_ref

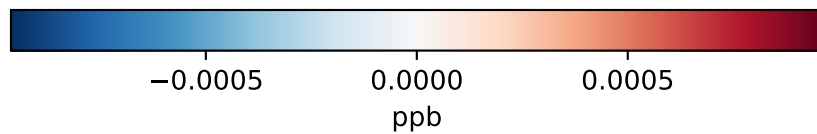
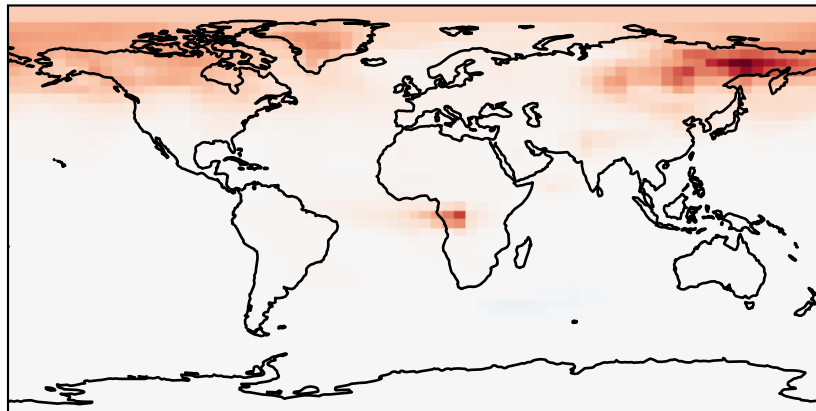


Difference (1x1.25), Restricted Range [5%,95%]
GCHP_dev / GCHP_ref - GCC_dev / GCC_ref

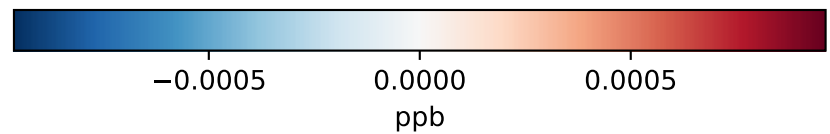
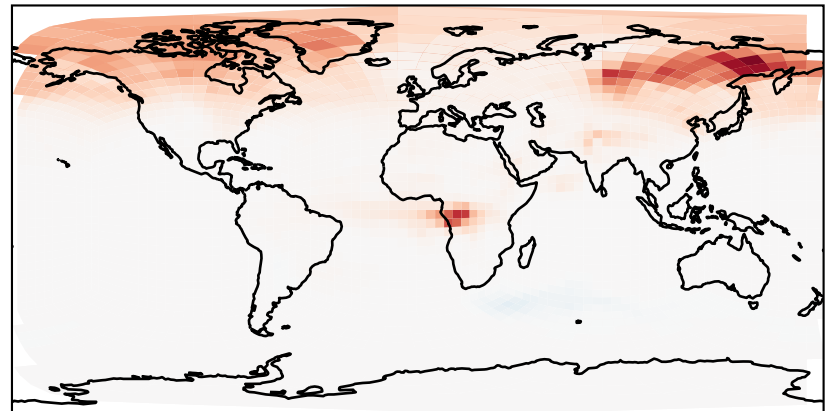


SpeciesConcVV_ASOA3

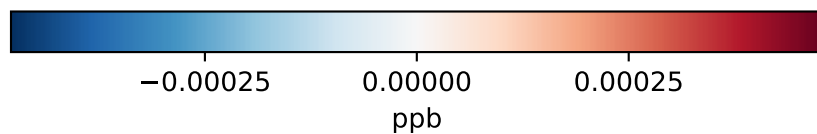
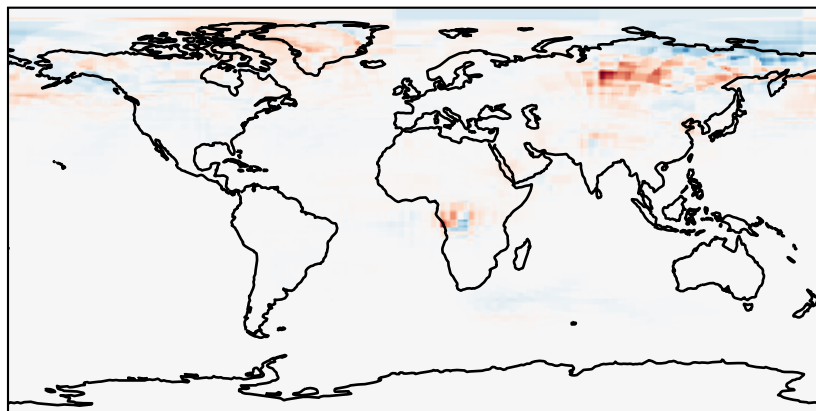
GCC_14.2.0_GEOS-IT - GCC_14.2.0_MERRA2 (Ref)
4.0x5.0



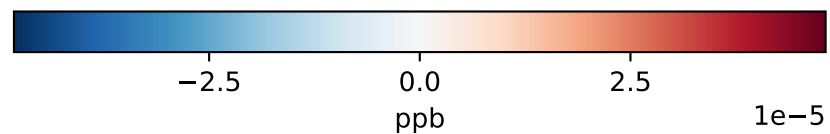
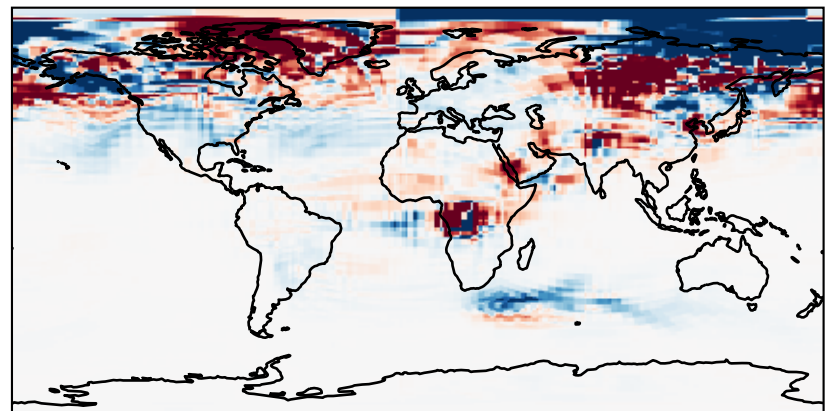
GCHP_14.2.0_GEOS-IT - GCHP_14.2.0_MERRA2 (Dev)
c24



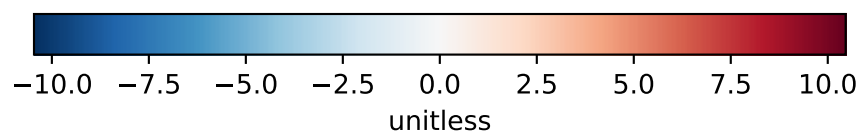
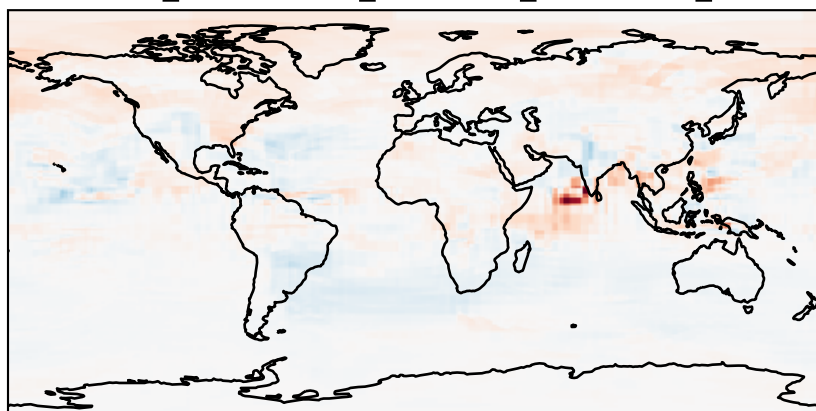
Difference (1x1.25)
Dev - Ref, Dynamic Range



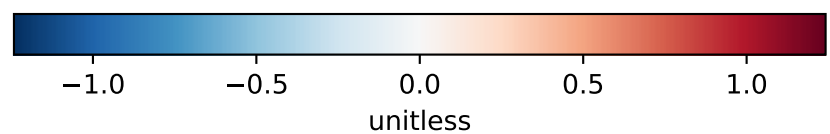
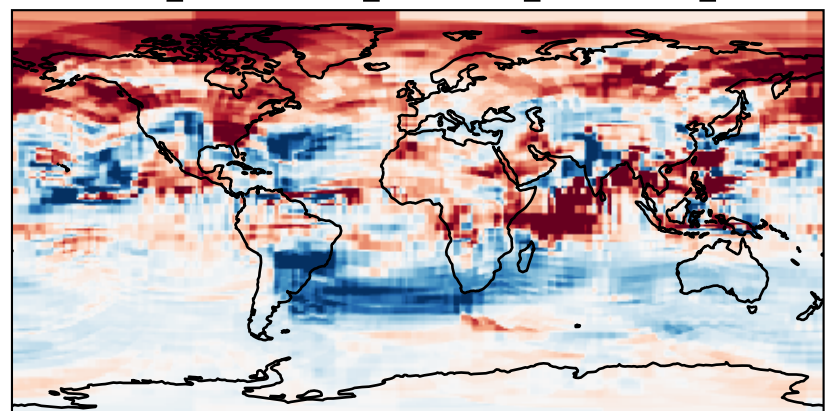
Difference (1x1.25)
Dev - Ref, Restricted Range [5%,95%]



Difference (1x1.25), Dynamic Range
GCHP_dev / GCHP_ref - GCC_dev / GCC_ref

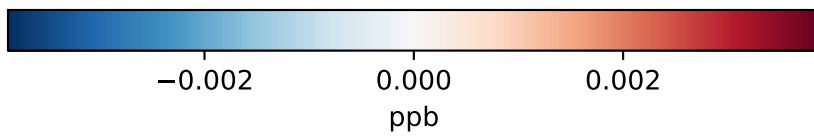
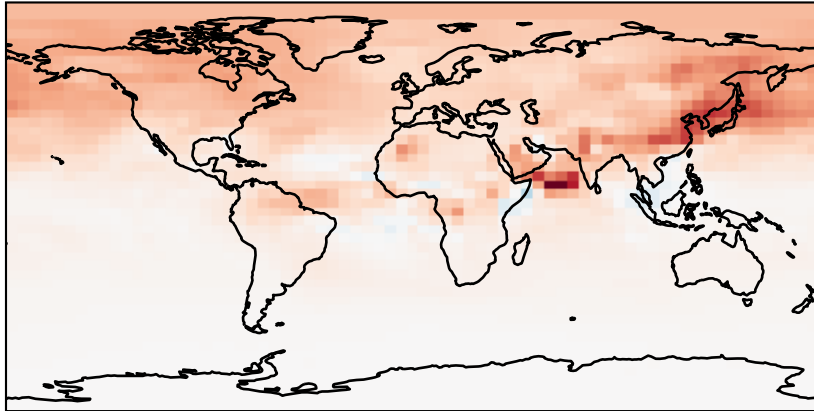


Difference (1x1.25), Restricted Range [5%,95%]
GCHP_dev / GCHP_ref - GCC_dev / GCC_ref

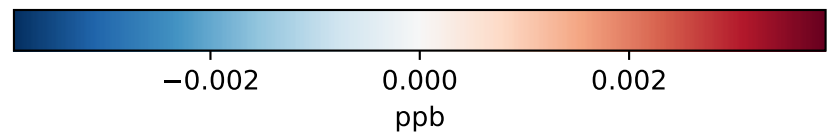
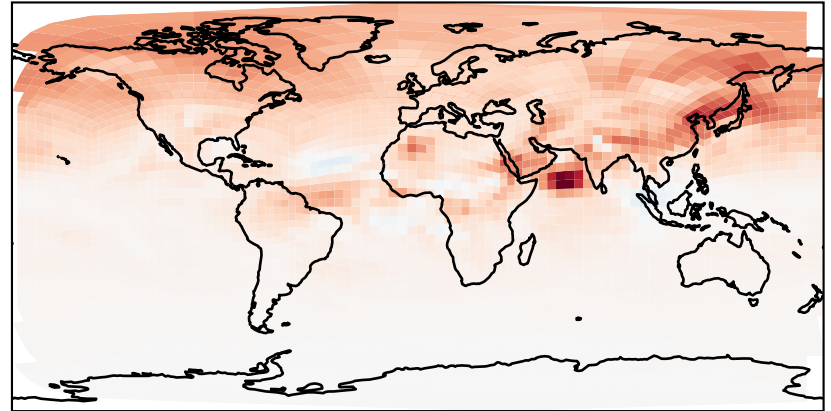


SpeciesConcVV_ASOAN

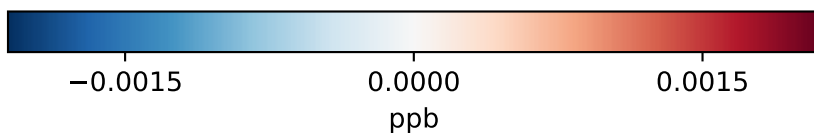
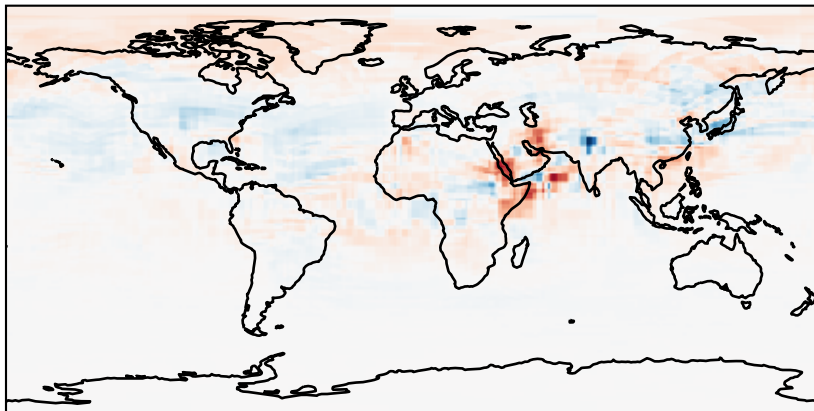
GCC_14.2.0_GEOS-IT - GCC_14.2.0_MERRA2 (Ref)
4.0x5.0



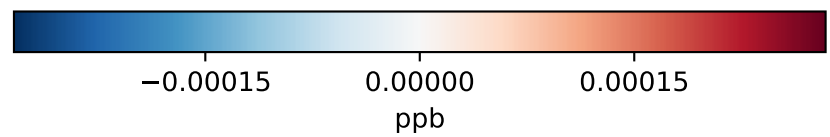
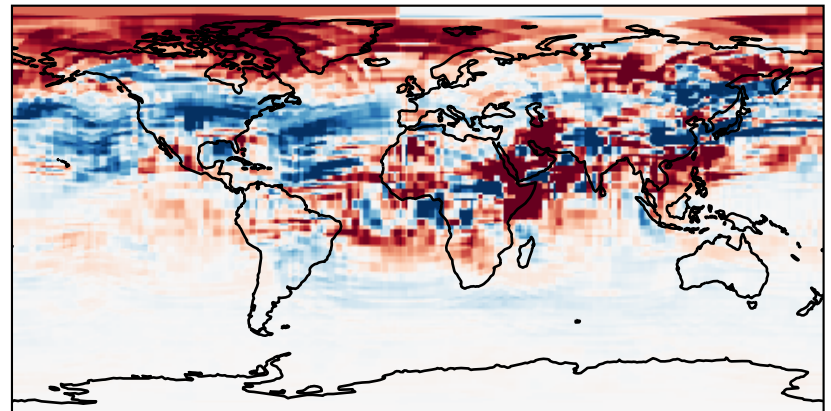
GCHP_14.2.0_GEOS-IT - GCHP_14.2.0_MERRA2 (Dev)
c24



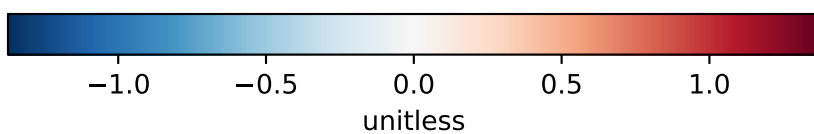
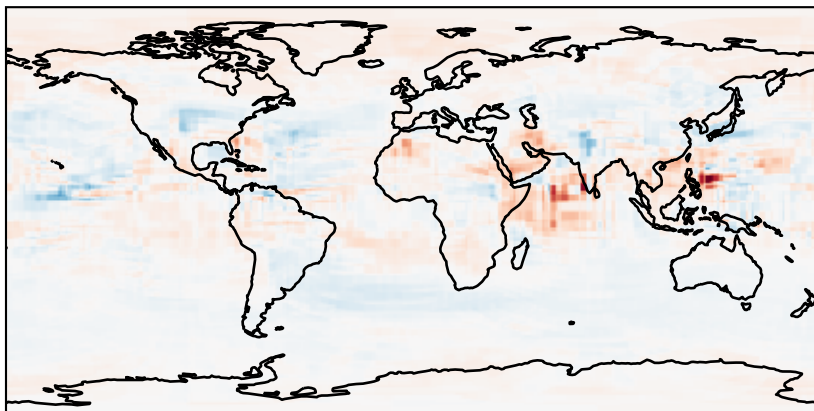
Difference (1x1.25)
Dev - Ref, Dynamic Range



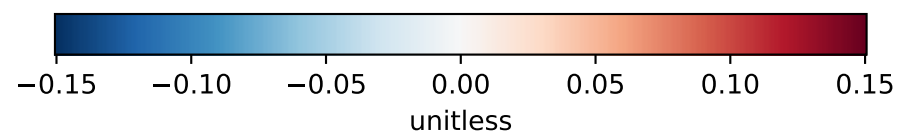
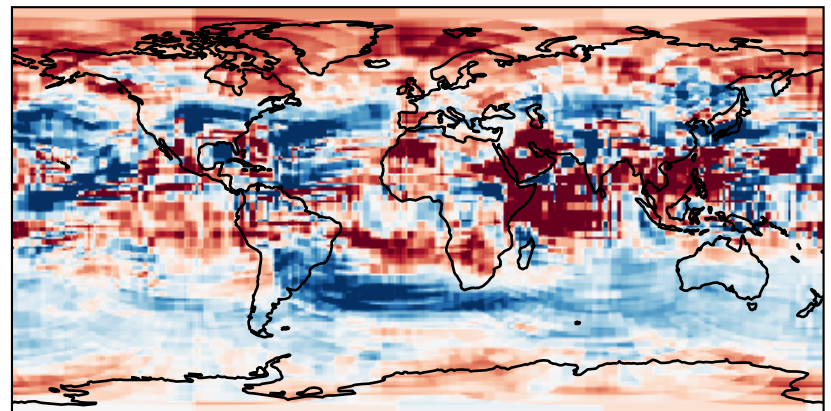
Difference (1x1.25)
Dev - Ref, Restricted Range [5%,95%]



Difference (1x1.25), Dynamic Range
GCHP_dev / GCHP_ref - GCC_dev / GCC_ref

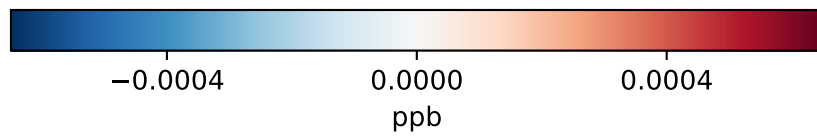
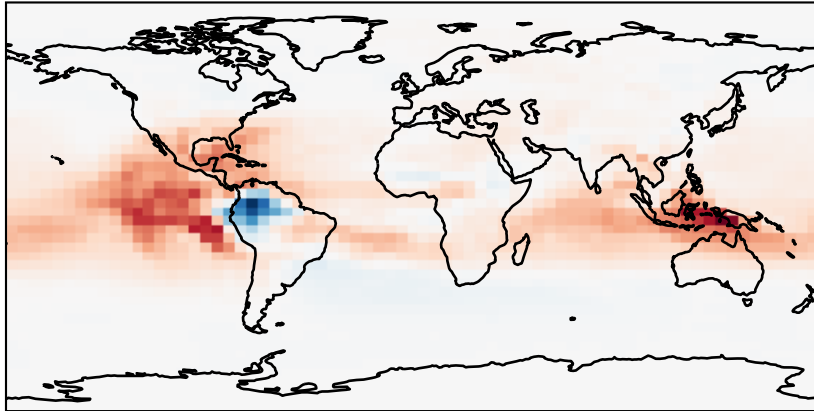


Difference (1x1.25), Restricted Range [5%,95%]
GCHP_dev / GCHP_ref - GCC_dev / GCC_ref

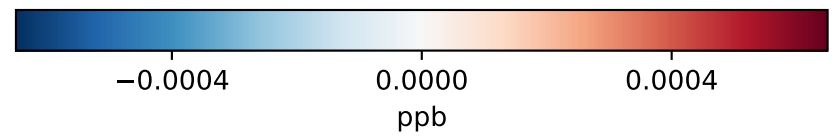
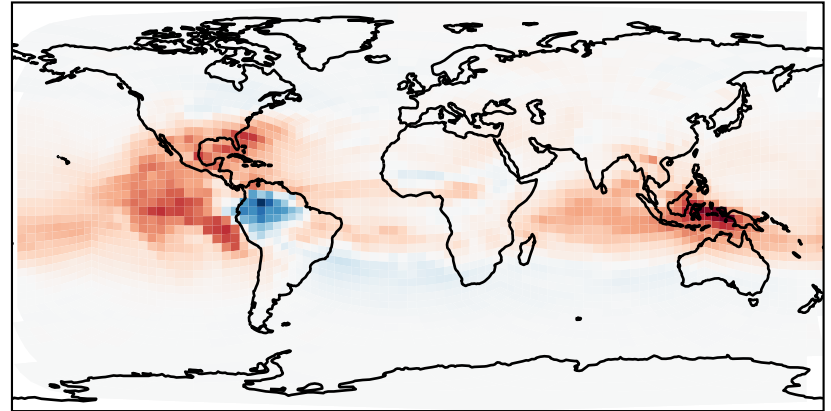


SpeciesConcVV_TSOG0

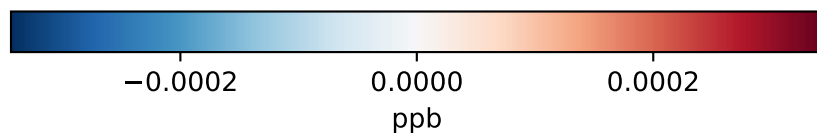
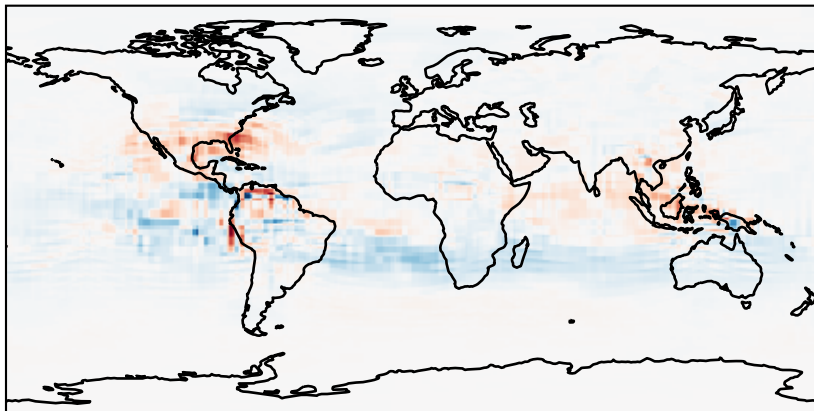
GCC_14.2.0_GEOS-IT - GCC_14.2.0_MERRA2 (Ref)
4.0x5.0



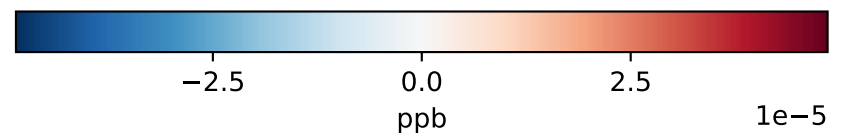
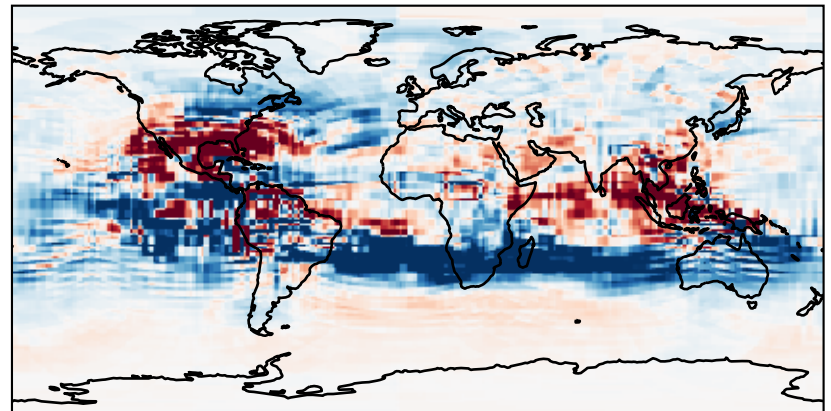
GCHP_14.2.0_GEOS-IT - GCHP_14.2.0_MERRA2 (Dev)
c24



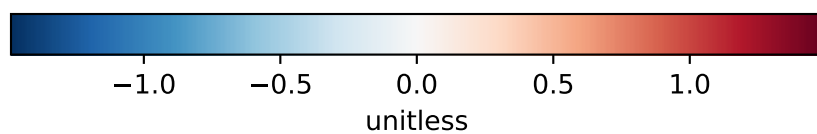
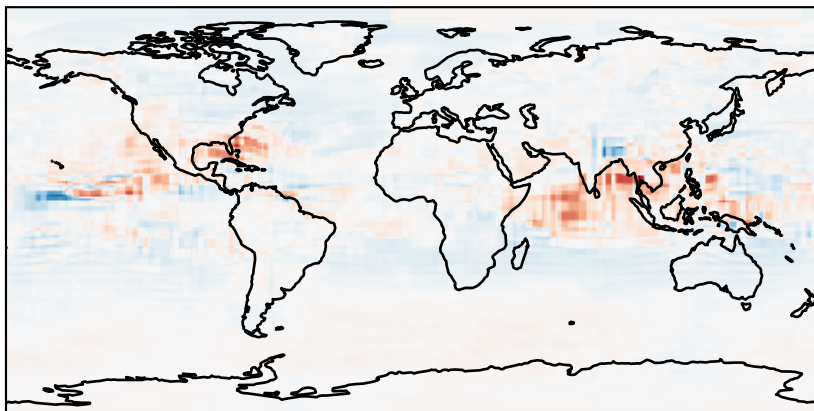
Difference (1x1.25)
Dev - Ref, Dynamic Range



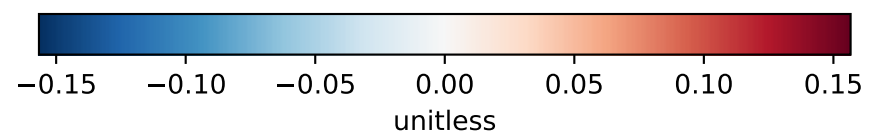
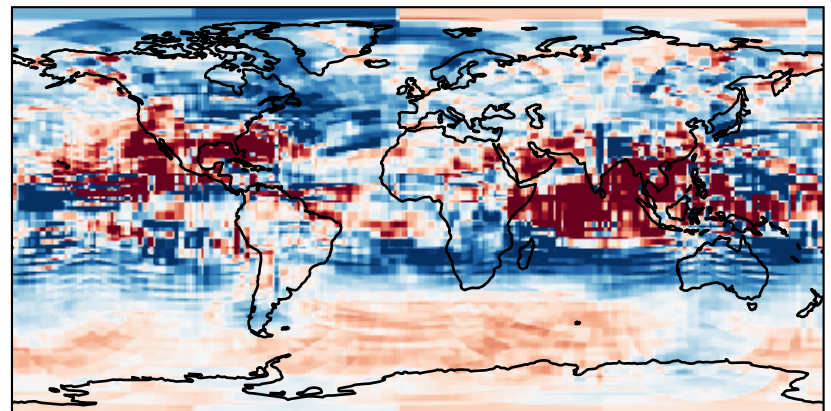
Difference (1x1.25)
Dev - Ref, Restricted Range [5%,95%]



Difference (1x1.25), Dynamic Range
GCHP_dev / GCHP_ref - GCC_dev / GCC_ref

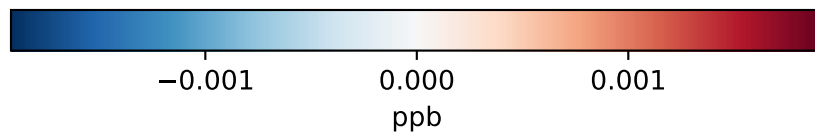
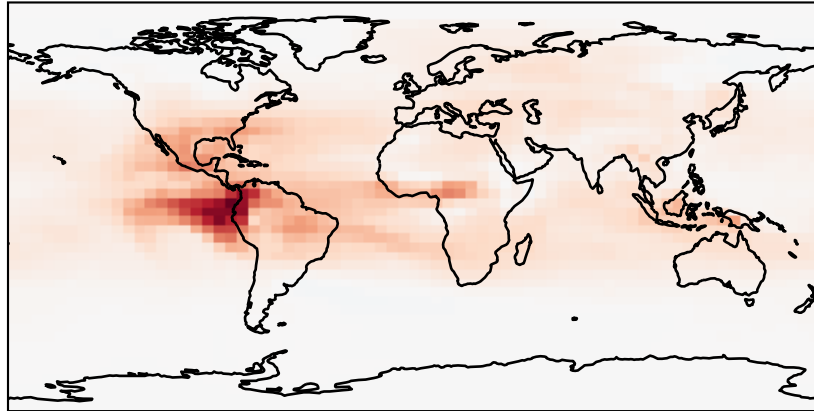


Difference (1x1.25), Restricted Range [5%,95%]
GCHP_dev / GCHP_ref - GCC_dev / GCC_ref

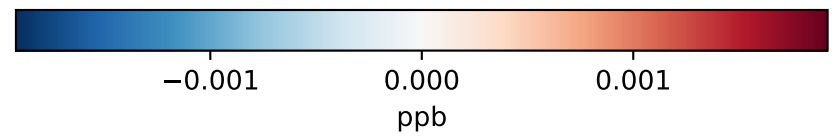
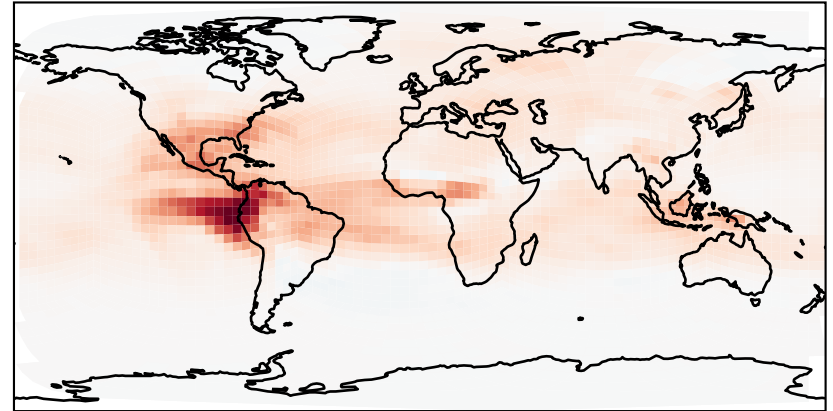


SpeciesConcVV_TSOG1

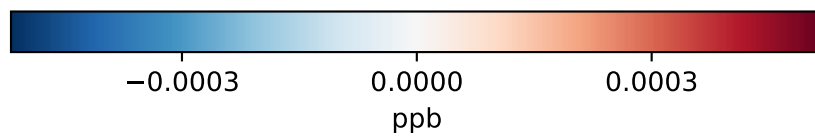
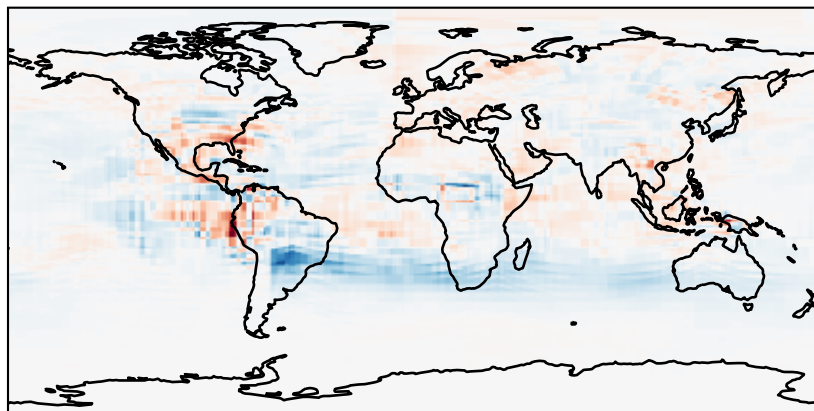
GCC_14.2.0_GEOS-IT - GCC_14.2.0_MERRA2 (Ref)
4.0x5.0



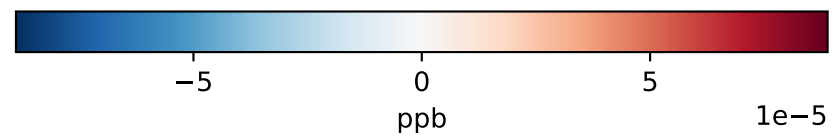
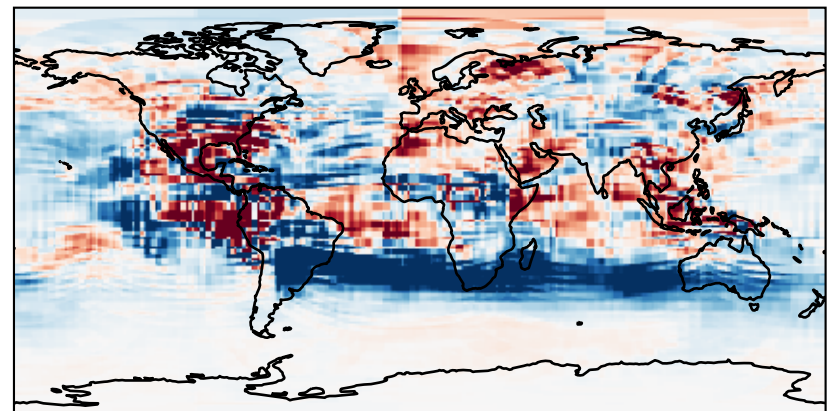
GCHP_14.2.0_GEOS-IT - GCHP_14.2.0_MERRA2 (Dev)
c24



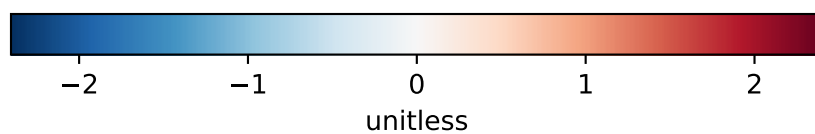
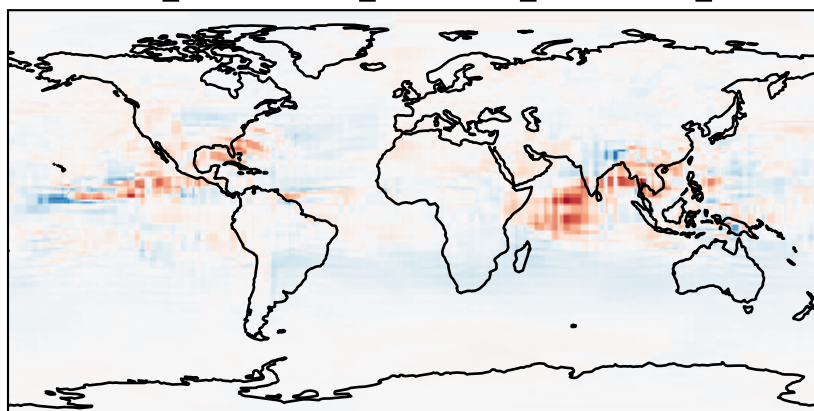
Difference (1x1.25)
Dev - Ref, Dynamic Range



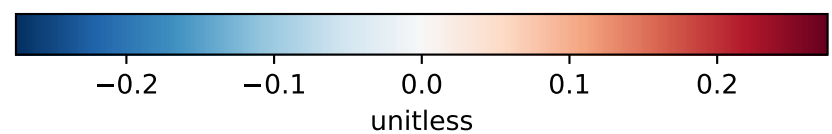
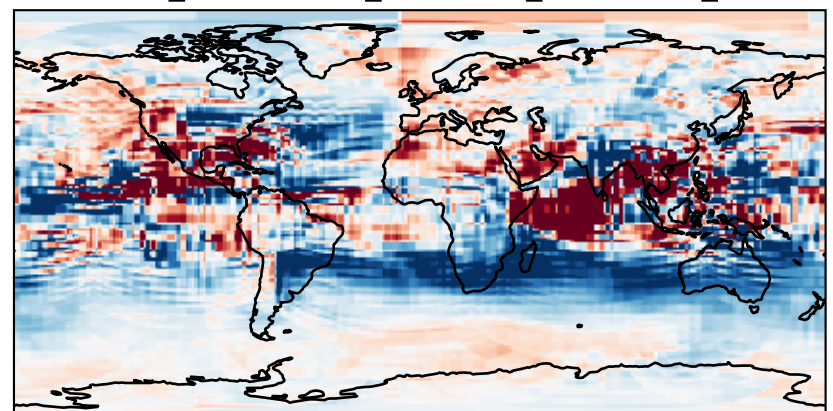
Difference (1x1.25)
Dev - Ref, Restricted Range [5%,95%]



Difference (1x1.25), Dynamic Range
GCHP_dev / GCHP_ref - GCC_dev / GCC_ref

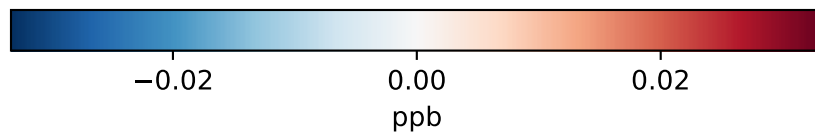
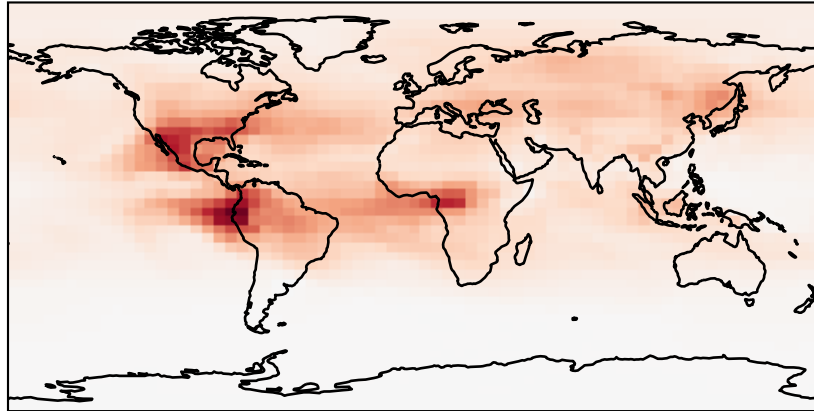


Difference (1x1.25), Restricted Range [5%,95%]
GCHP_dev / GCHP_ref - GCC_dev / GCC_ref

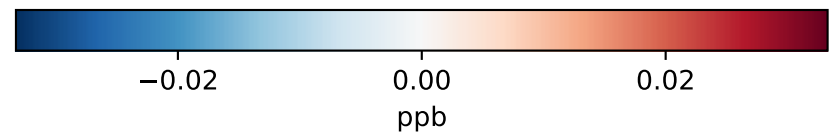
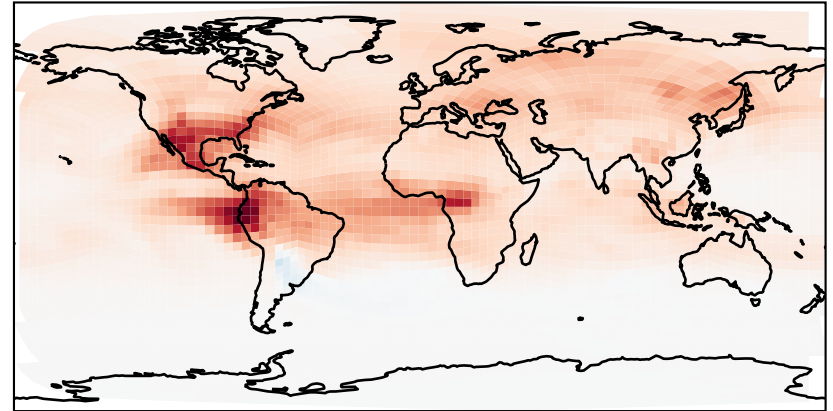


SpeciesConcVV_TSOG2

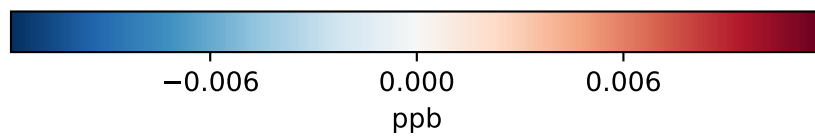
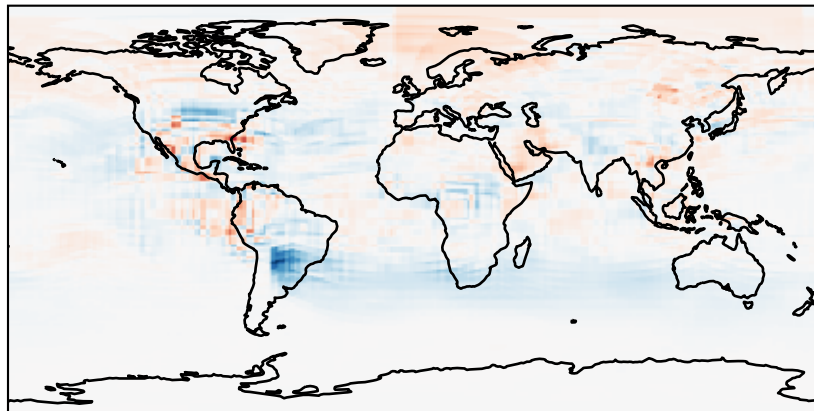
GCC_14.2.0_GEOS-IT - GCC_14.2.0_MERRA2 (Ref)
4.0x5.0



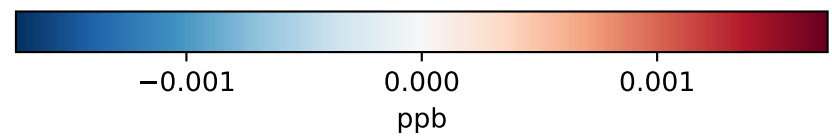
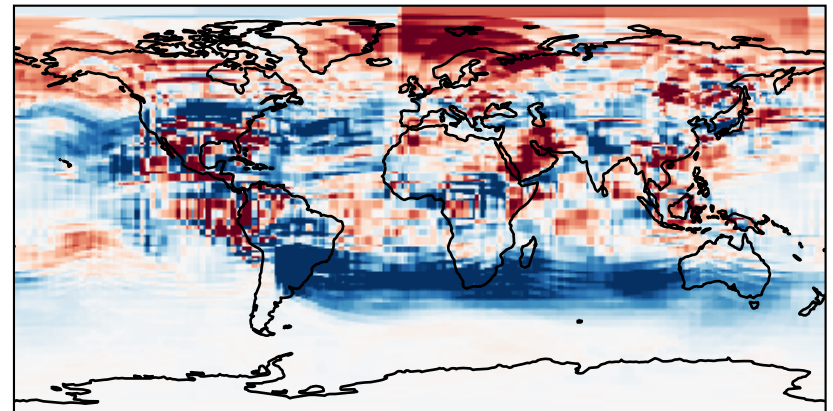
GCHP_14.2.0_GEOS-IT - GCHP_14.2.0_MERRA2 (Dev)
c24



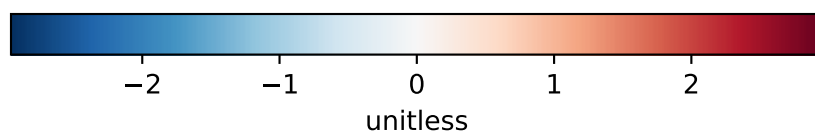
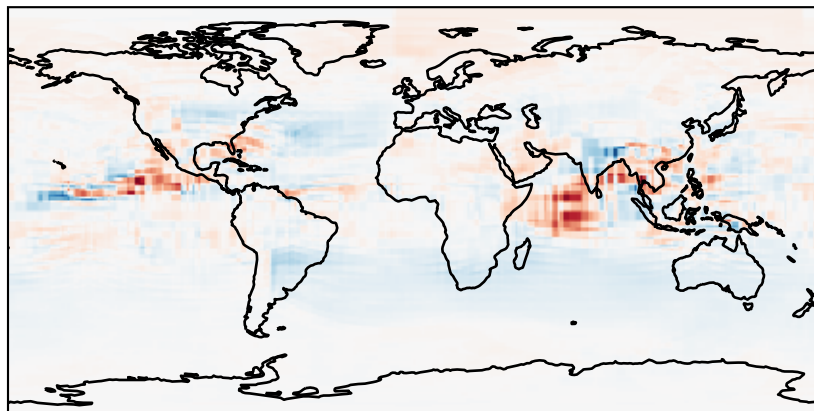
Difference (1x1.25)
Dev - Ref, Dynamic Range



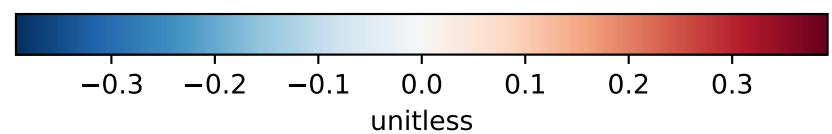
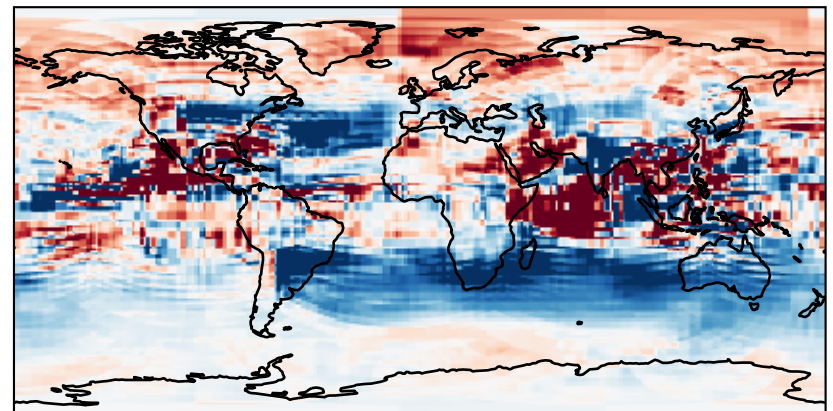
Difference (1x1.25)
Dev - Ref, Restricted Range [5%,95%]



Difference (1x1.25), Dynamic Range
 $GCHP_dev / GCHP_ref - GCC_dev / GCC_ref$

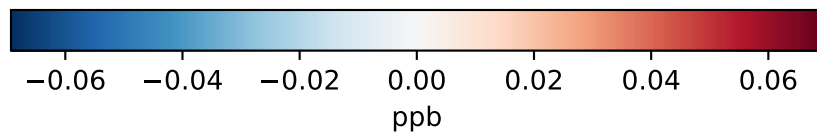
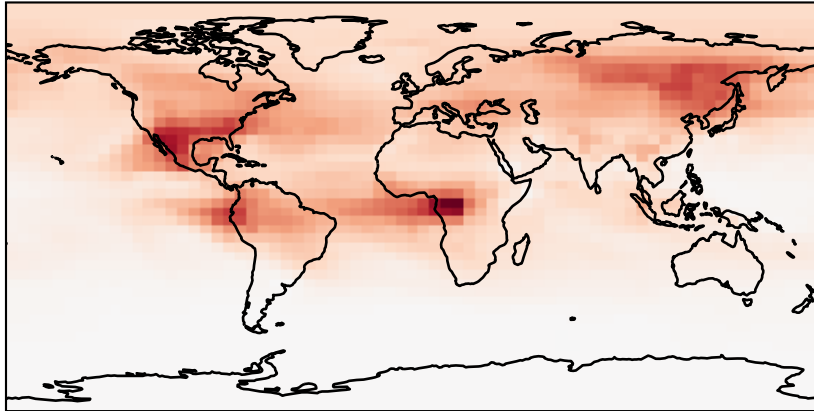


Difference (1x1.25), Restricted Range [5%,95%]
 $GCHP_dev / GCHP_ref - GCC_dev / GCC_ref$

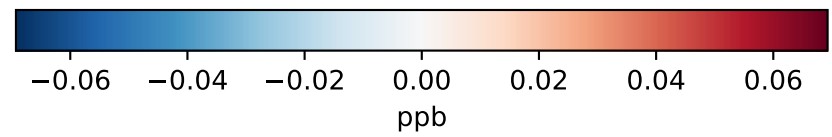
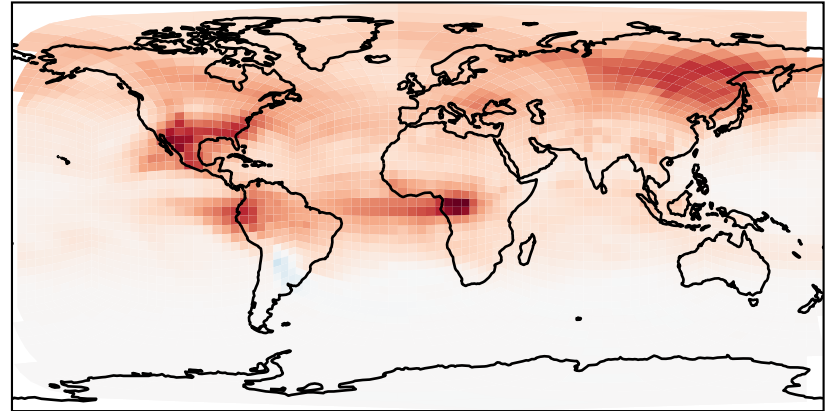


SpeciesConcVV_TSOG3

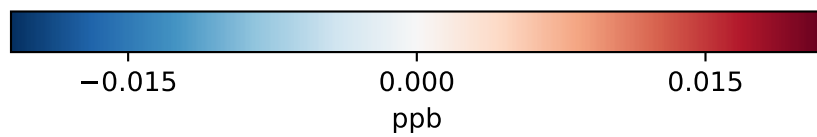
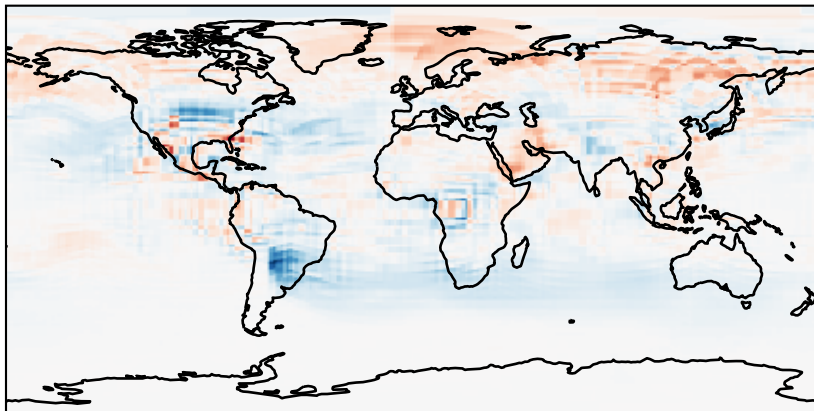
GCC_14.2.0_GEOS-IT - GCC_14.2.0_MERRA2 (Ref)
4.0x5.0



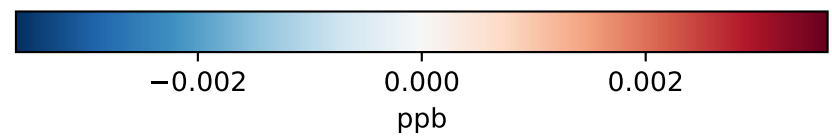
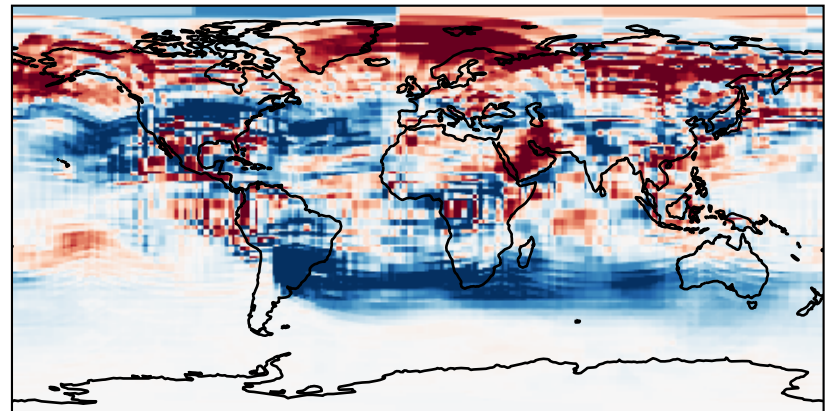
GCHP_14.2.0_GEOS-IT - GCHP_14.2.0_MERRA2 (Dev)
c24



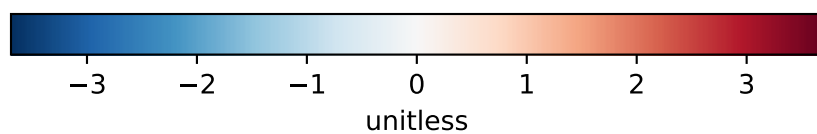
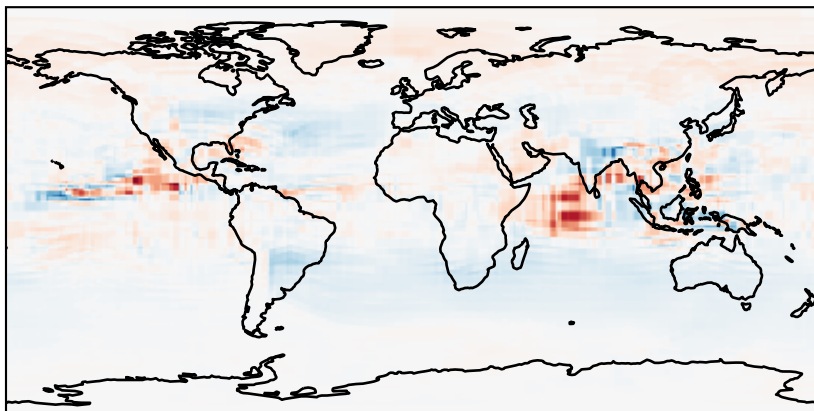
Difference (1x1.25)
Dev - Ref, Dynamic Range



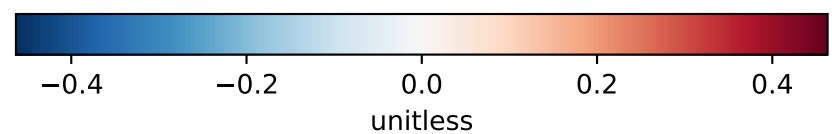
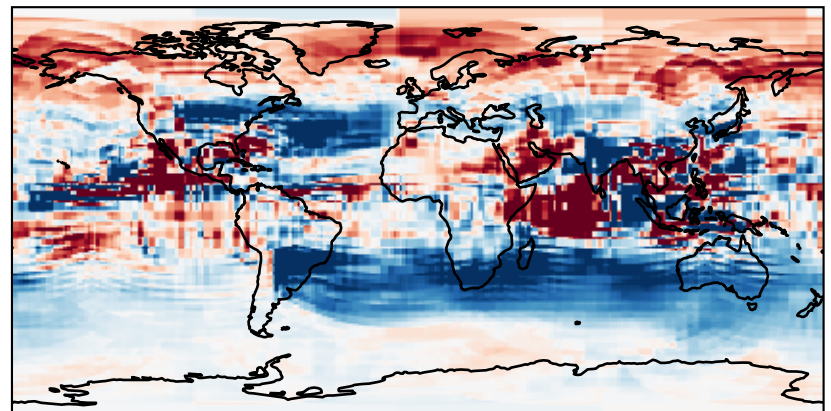
Difference (1x1.25)
Dev - Ref, Restricted Range [5%,95%]



Difference (1x1.25), Dynamic Range
 $GCHP_dev / GCHP_ref - GCC_dev / GCC_ref$

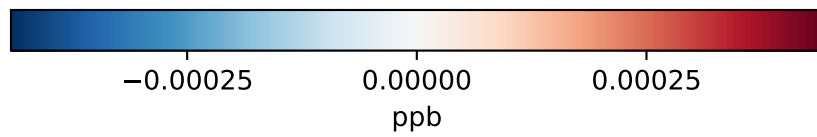
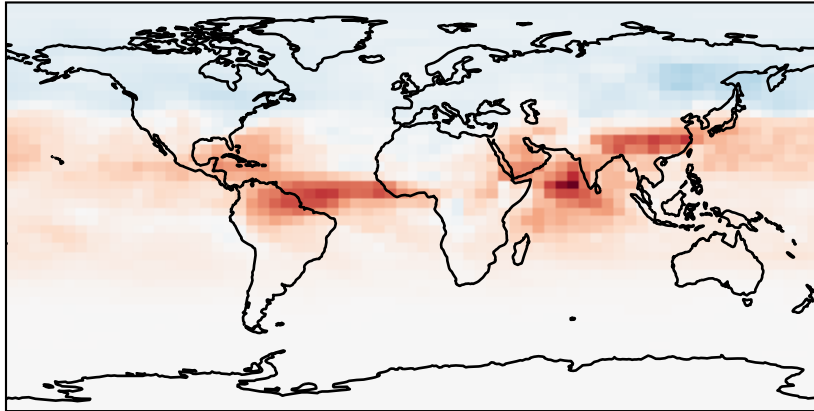


Difference (1x1.25), Restricted Range [5%,95%]
 $GCHP_dev / GCHP_ref - GCC_dev / GCC_ref$

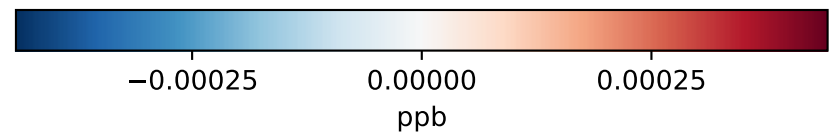
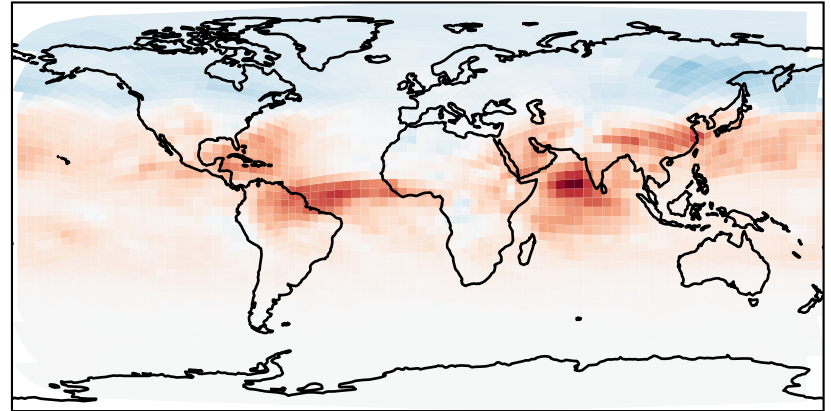


SpeciesConcVV_ASOG1

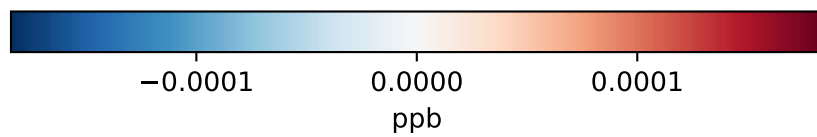
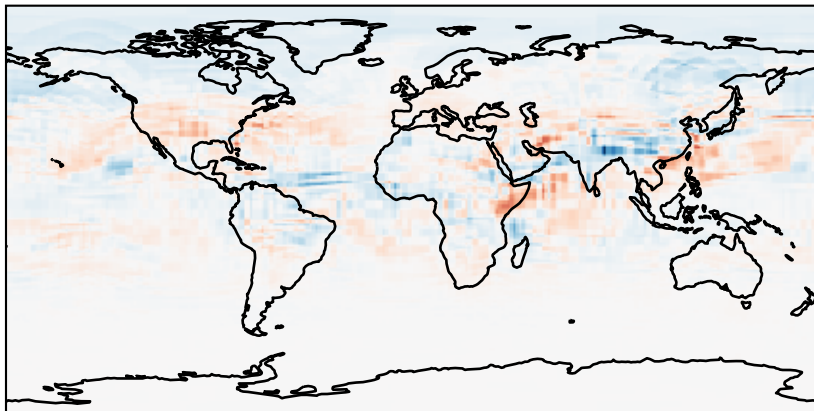
GCC_14.2.0_GEOS-IT - GCC_14.2.0_MERRA2 (Ref)
4.0x5.0



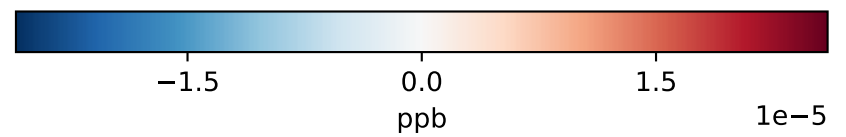
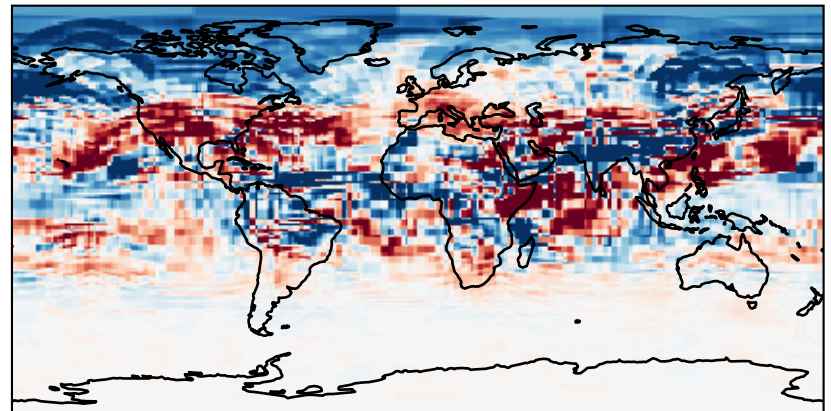
GCHP_14.2.0_GEOS-IT - GCHP_14.2.0_MERRA2 (Dev)
c24



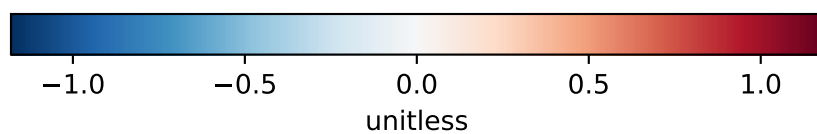
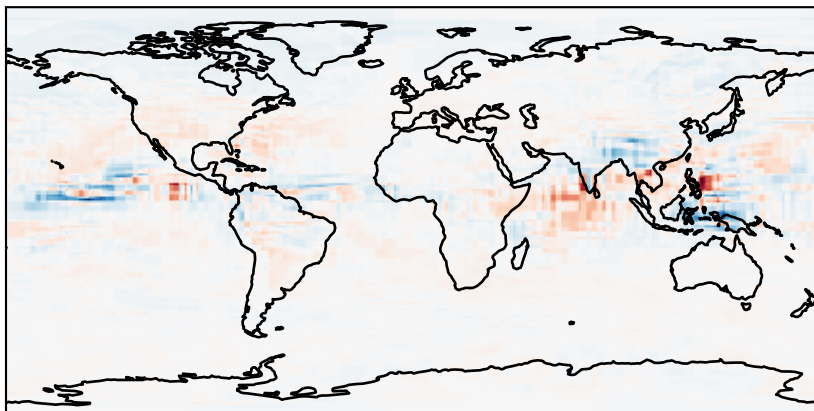
Difference (1x1.25)
Dev - Ref, Dynamic Range



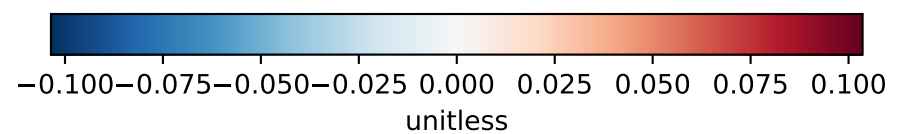
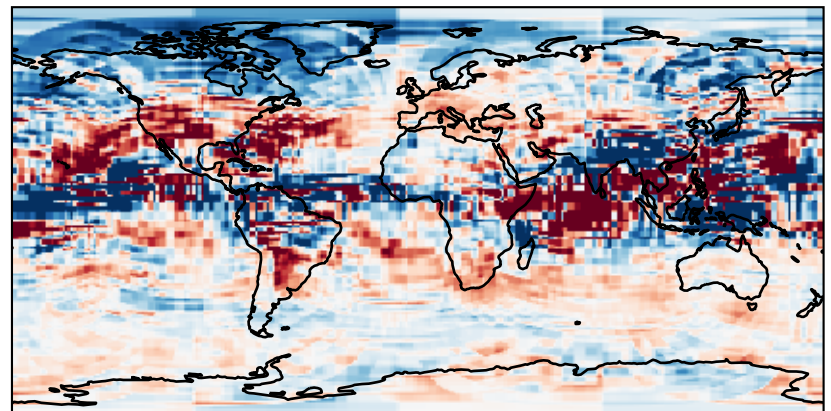
Difference (1x1.25)
Dev - Ref, Restricted Range [5%,95%]



Difference (1x1.25), Dynamic Range
GCHP_dev / GCHP_ref - GCC_dev / GCC_ref

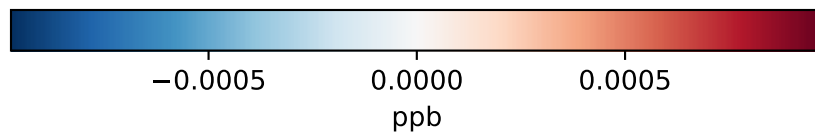
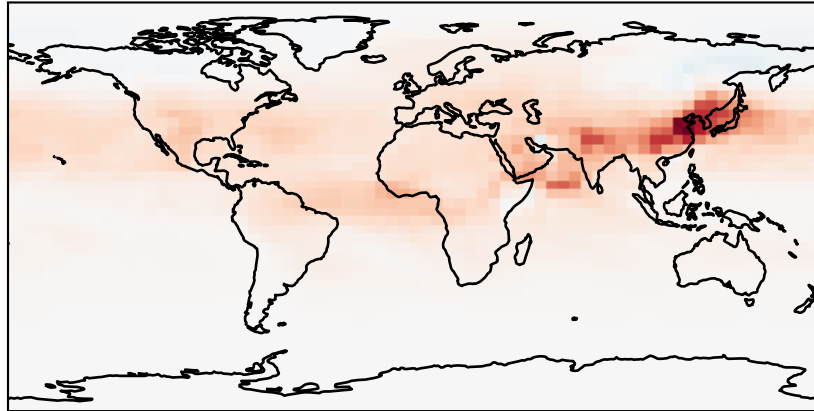


Difference (1x1.25), Restricted Range [5%,95%]
GCHP_dev / GCHP_ref - GCC_dev / GCC_ref

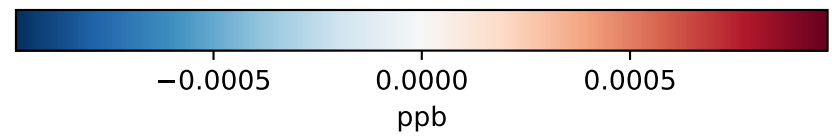
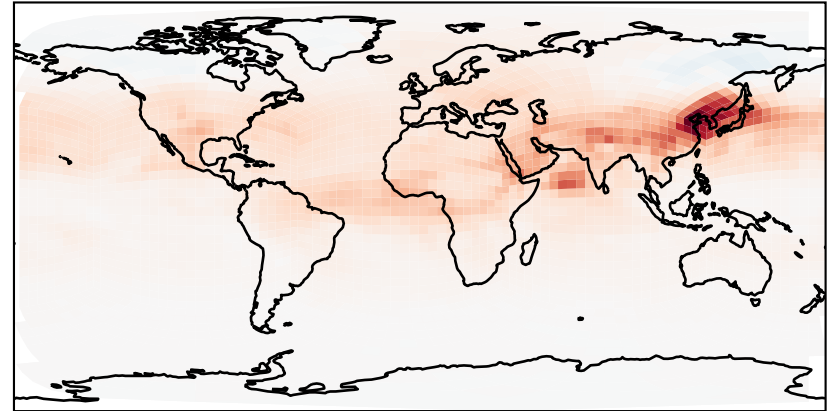


SpeciesConcVV_ASOG2

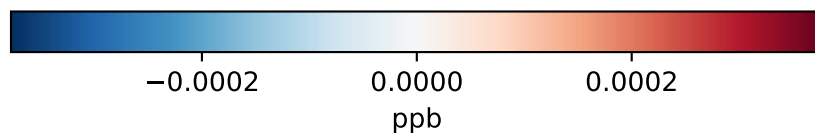
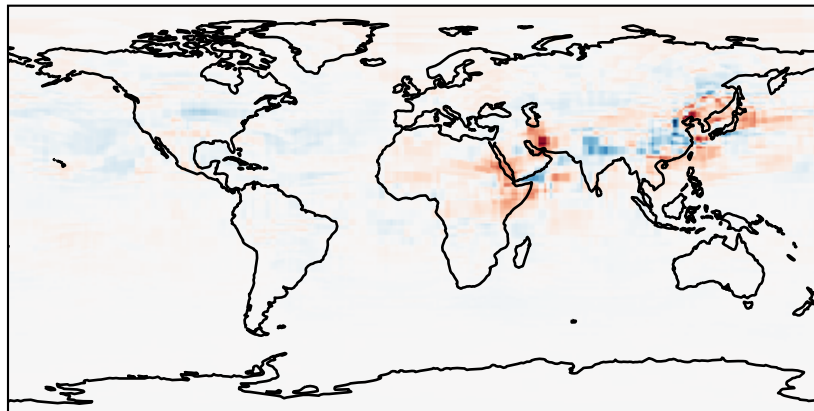
GCC_14.2.0_GEOS-IT - GCC_14.2.0_MERRA2 (Ref)
4.0x5.0



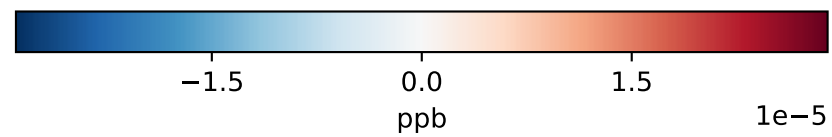
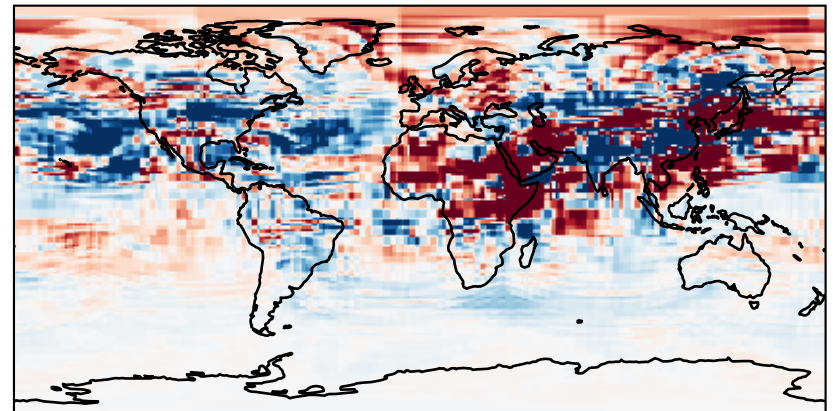
GCHP_14.2.0_GEOS-IT - GCHP_14.2.0_MERRA2 (Dev)
c24



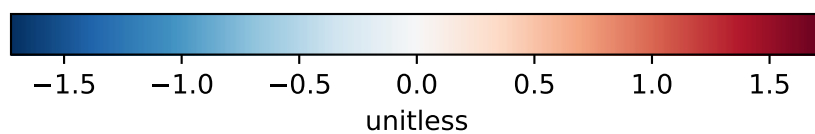
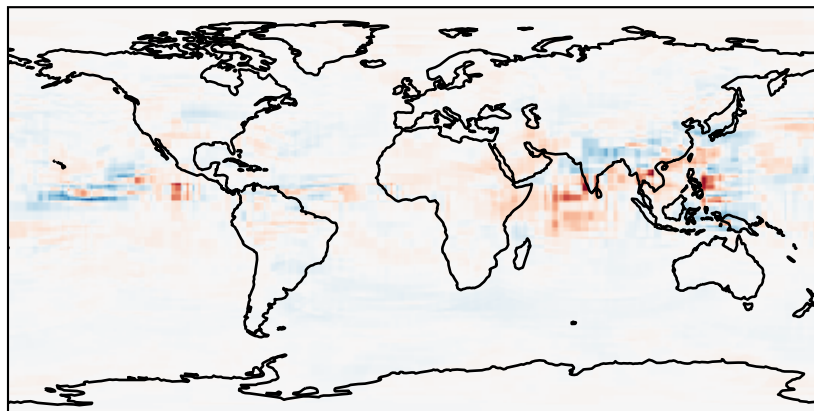
Difference (1x1.25)
Dev - Ref, Dynamic Range



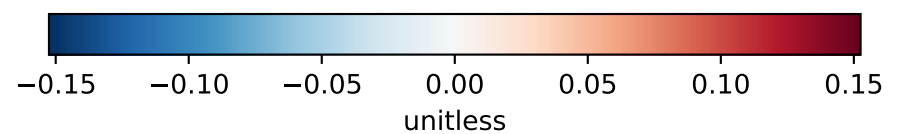
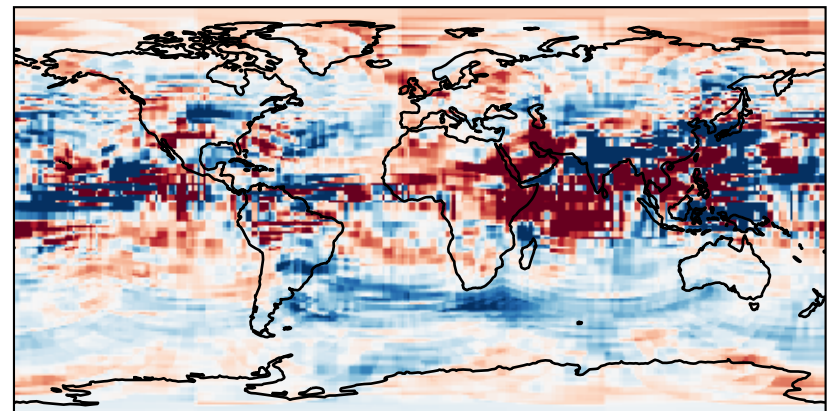
Difference (1x1.25)
Dev - Ref, Restricted Range [5%,95%]



Difference (1x1.25), Dynamic Range
GCHP_dev / GCHP_ref - GCC_dev / GCC_ref

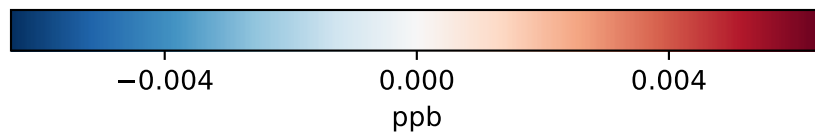
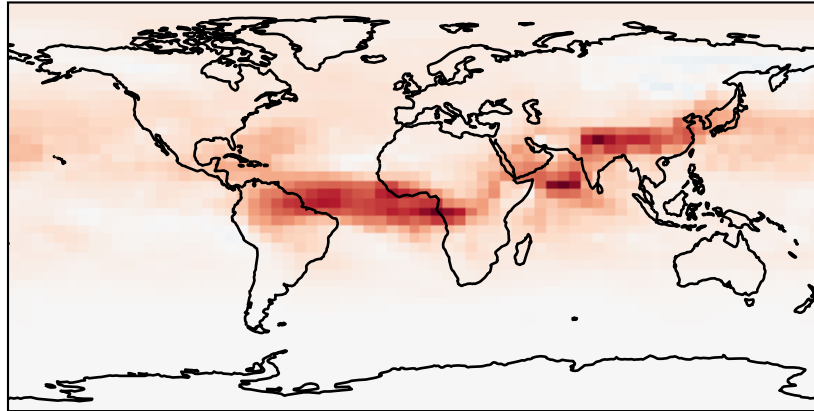


Difference (1x1.25), Restricted Range [5%,95%]
GCHP_dev / GCHP_ref - GCC_dev / GCC_ref

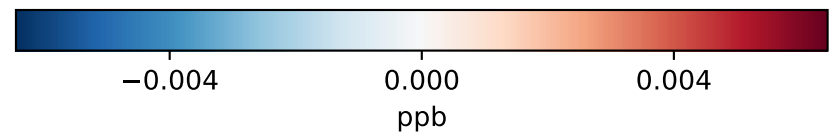
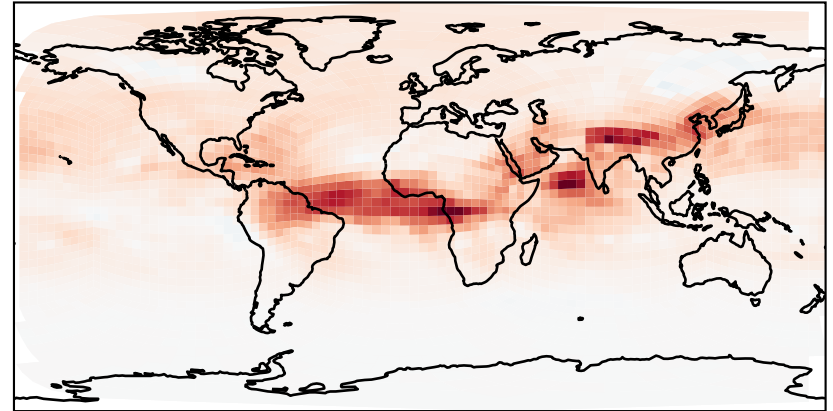


SpeciesConcVV_ASOG3

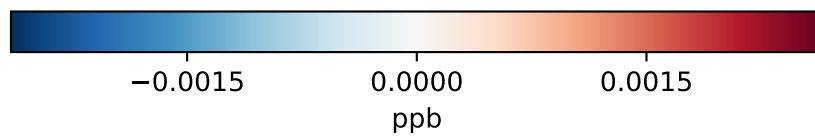
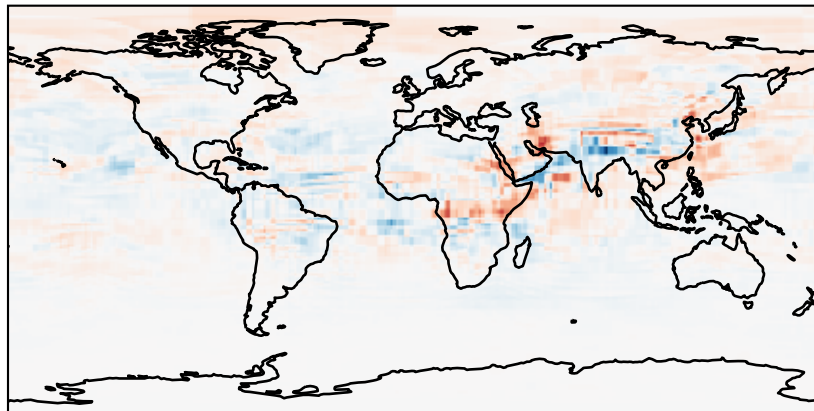
GCC_14.2.0_GEOS-IT - GCC_14.2.0_MERRA2 (Ref)
4.0x5.0



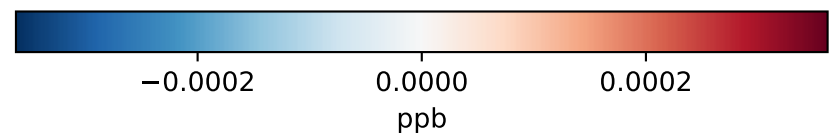
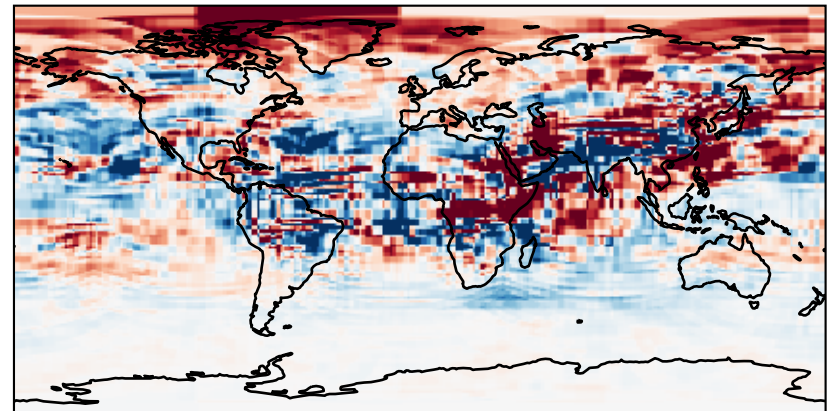
GCHP_14.2.0_GEOS-IT - GCHP_14.2.0_MERRA2 (Dev)
c24



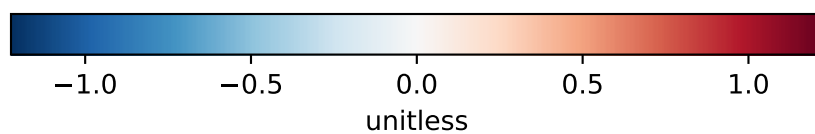
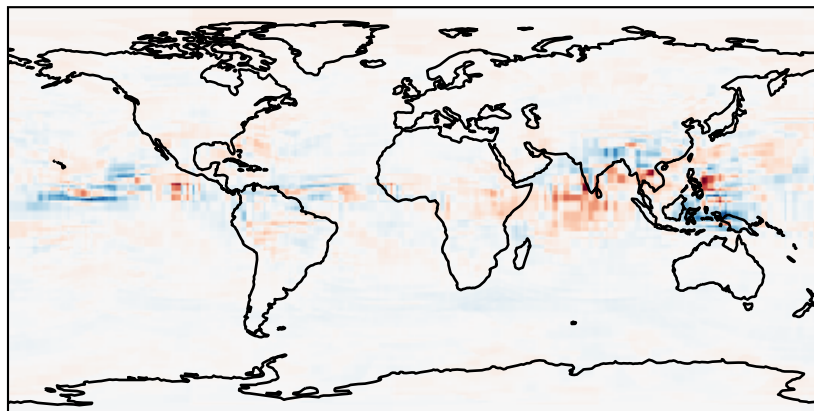
Difference (1x1.25)
Dev - Ref, Dynamic Range



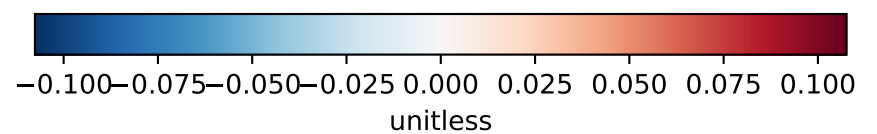
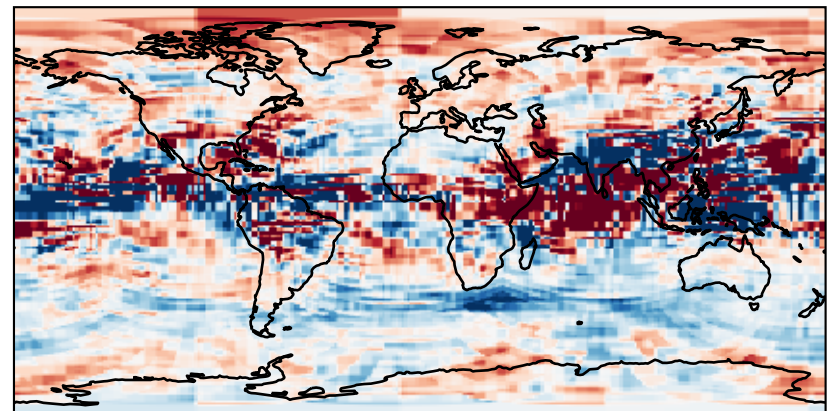
Difference (1x1.25)
Dev - Ref, Restricted Range [5%,95%]



Difference (1x1.25), Dynamic Range
GCHP_dev / GCHP_ref - GCC_dev / GCC_ref

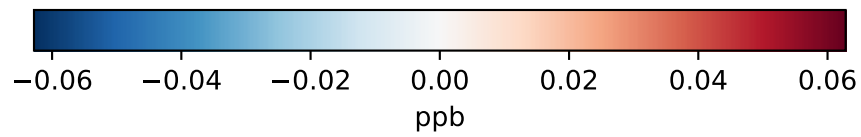
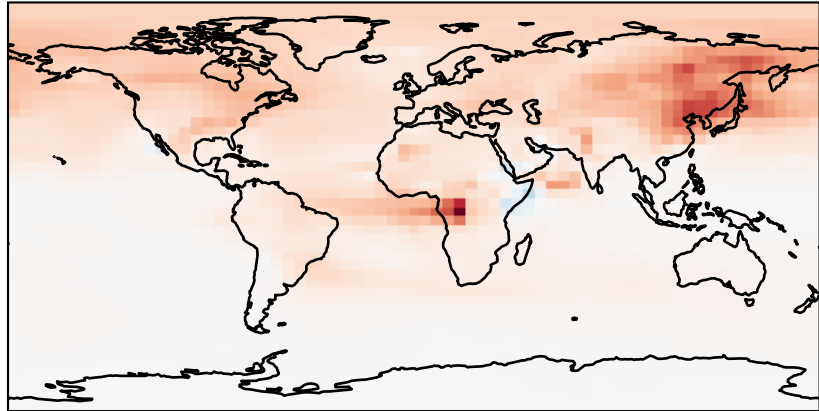


Difference (1x1.25), Restricted Range [5%,95%]
GCHP_dev / GCHP_ref - GCC_dev / GCC_ref

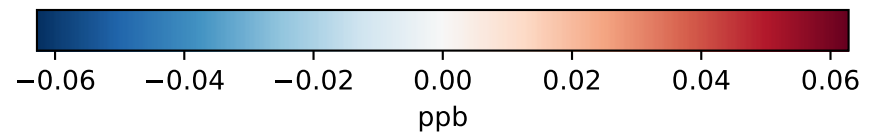
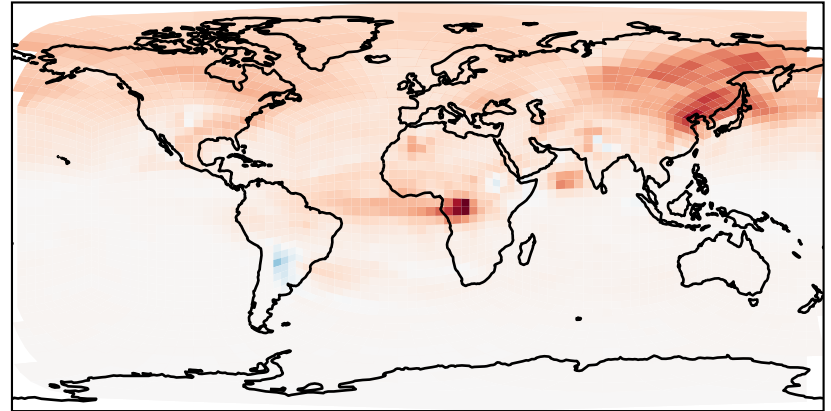


SpeciesConcVV_INDIOL

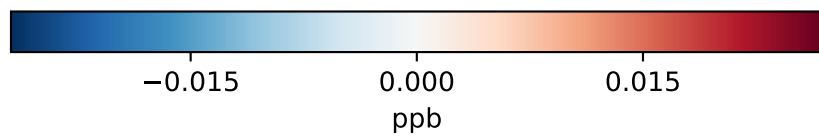
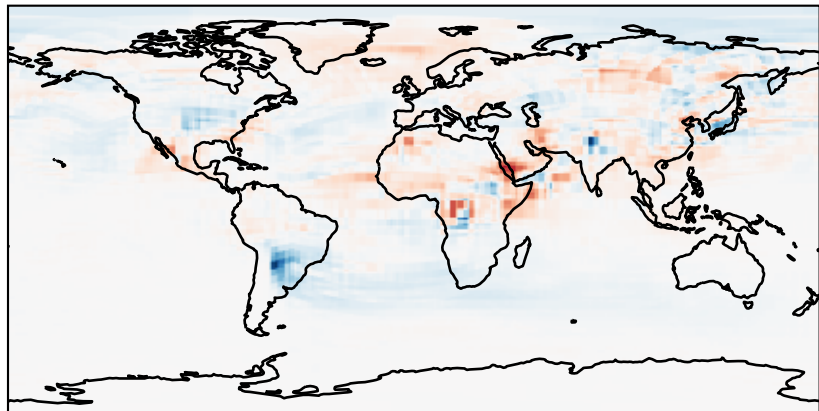
GCC_14.2.0_GEOS-IT - GCC_14.2.0_MERRA2 (Ref)
4.0x5.0



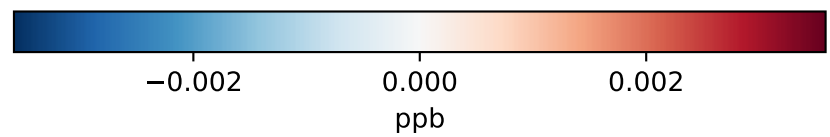
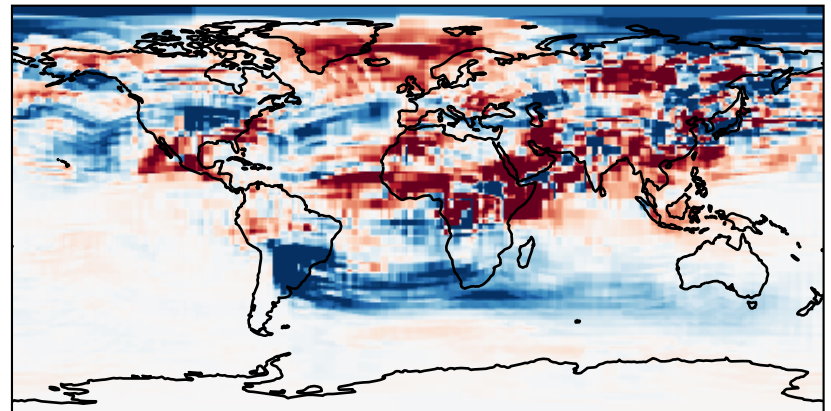
GCHP_14.2.0_GEOS-IT - GCHP_14.2.0_MERRA2 (Dev)
c24



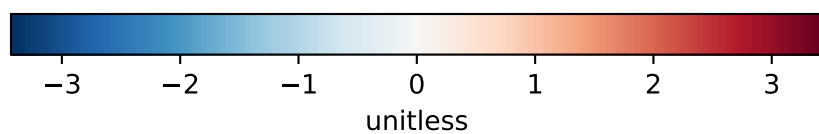
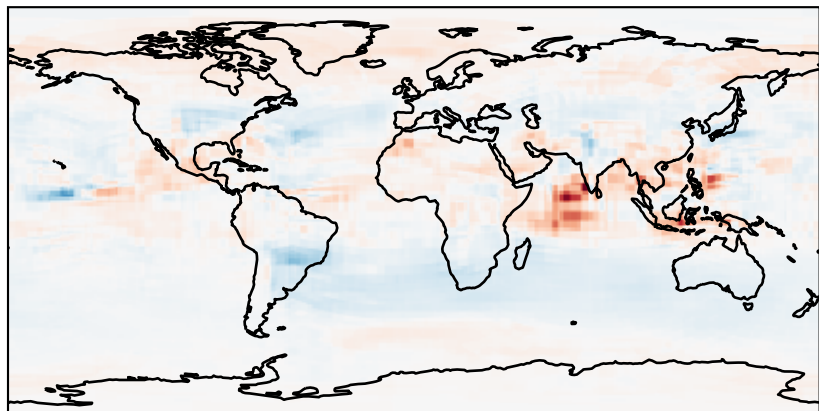
Difference (1x1.25)
Dev - Ref, Dynamic Range



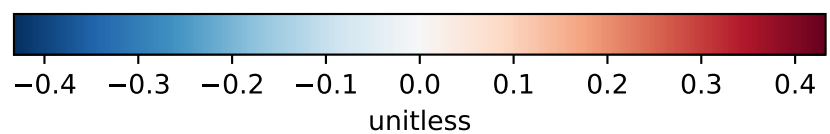
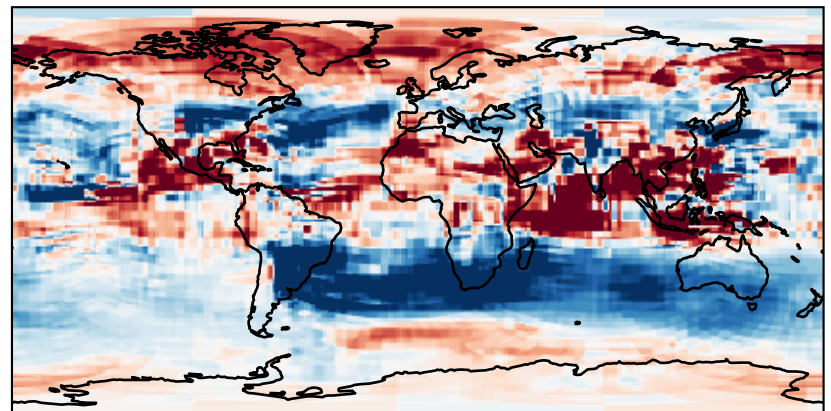
Difference (1x1.25)
Dev - Ref, Restricted Range [5%,95%]



Difference (1x1.25), Dynamic Range
GCHP_dev / GCHP_ref - GCC_dev / GCC_ref

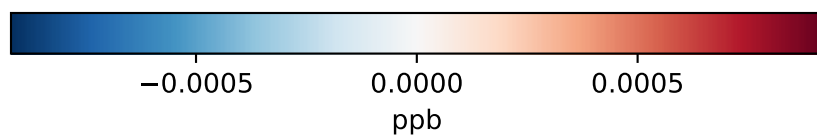
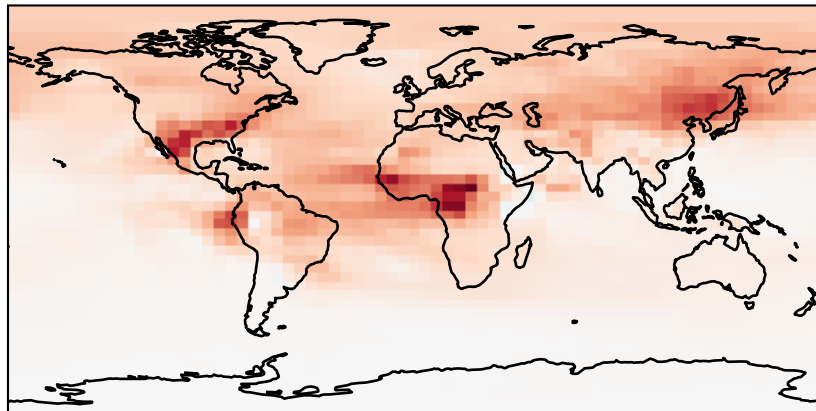


Difference (1x1.25), Restricted Range [5%,95%]
GCHP_dev / GCHP_ref - GCC_dev / GCC_ref

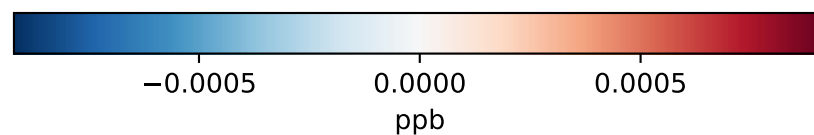
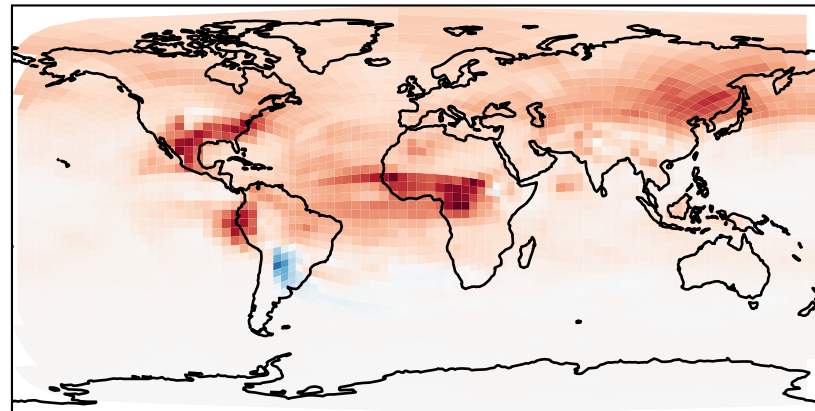


SpeciesConcVV_LVOCOA

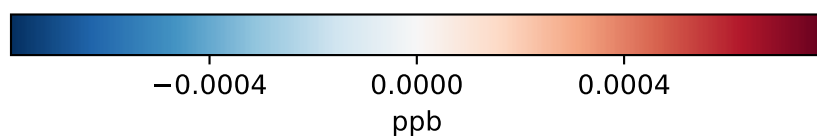
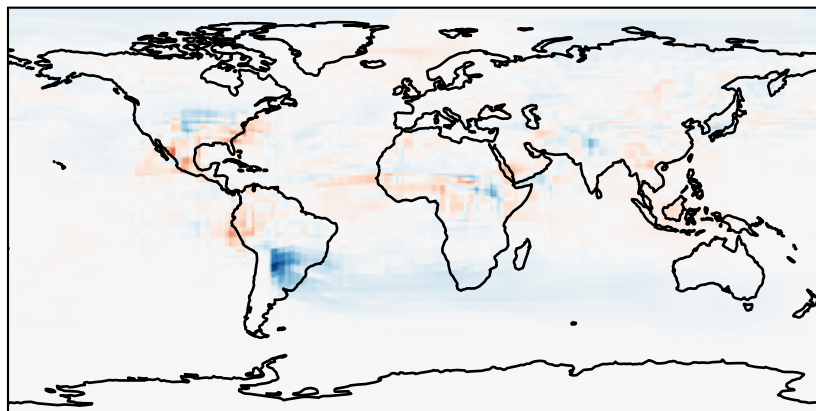
GCC_14.2.0_GEOS-IT - GCC_14.2.0_MERRA2 (Ref)
4.0x5.0



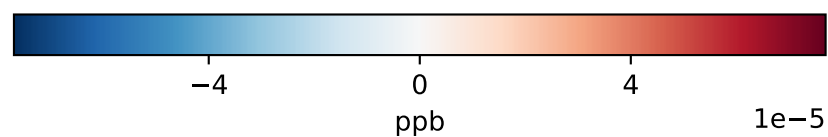
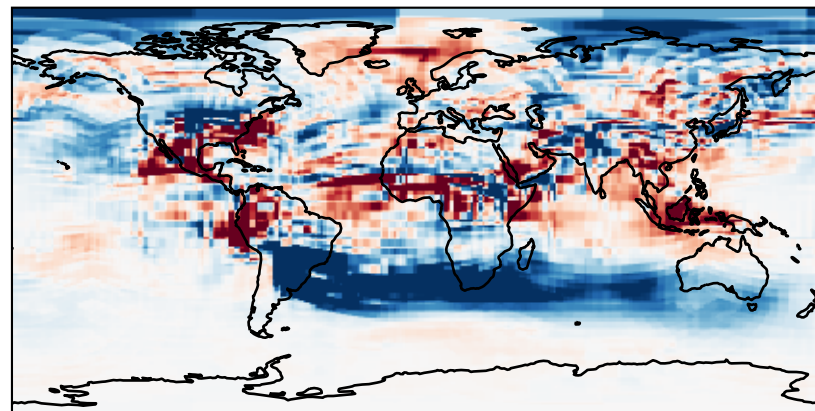
GCHP_14.2.0_GEOS-IT - GCHP_14.2.0_MERRA2 (Dev)
c24



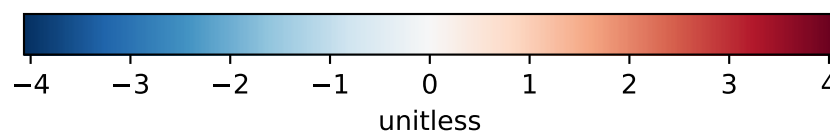
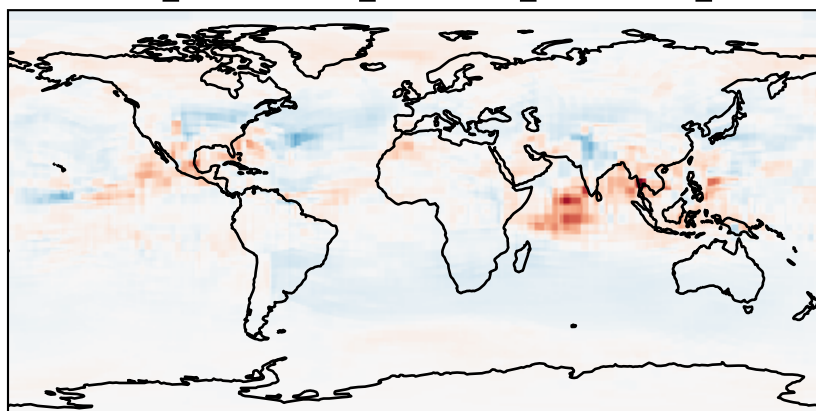
Difference (1x1.25)
Dev - Ref, Dynamic Range



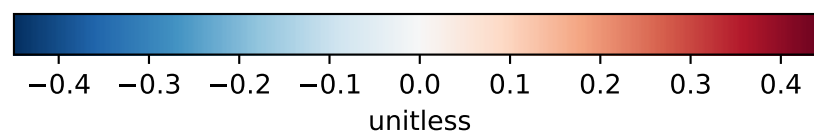
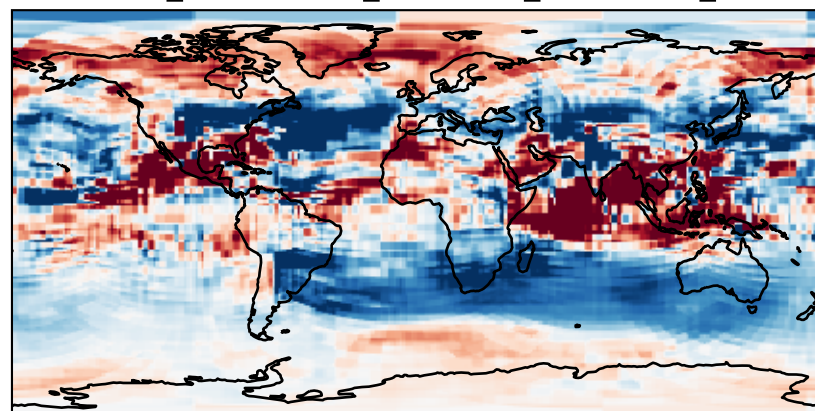
Difference (1x1.25)
Dev - Ref, Restricted Range [5%,95%]



Difference (1x1.25), Dynamic Range
 $GCHP_dev / GCHP_ref - GCC_dev / GCC_ref$

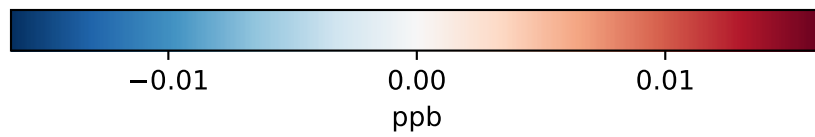
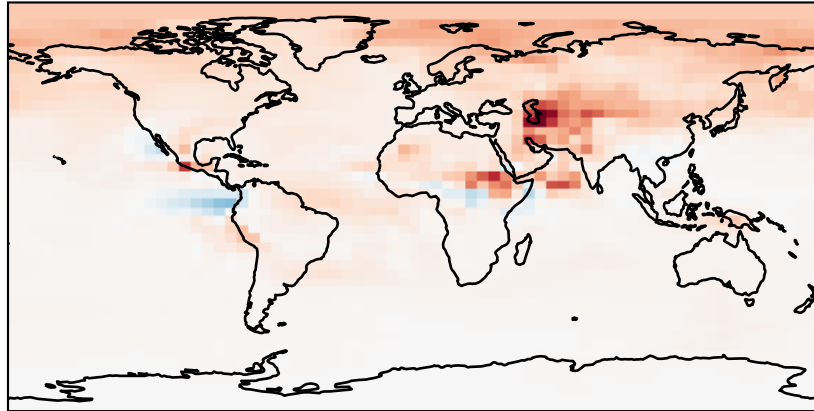


Difference (1x1.25), Restricted Range [5%,95%]
 $GCHP_dev / GCHP_ref - GCC_dev / GCC_ref$

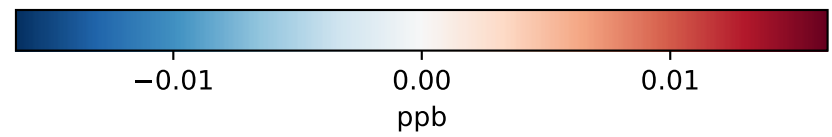
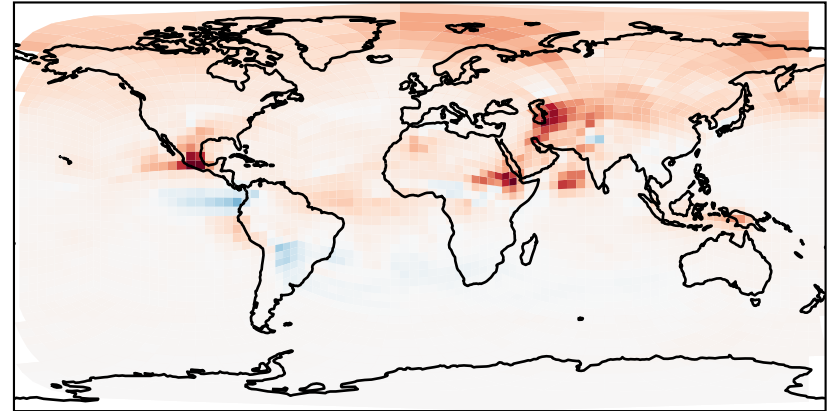


SpeciesConcVV_SOAIE

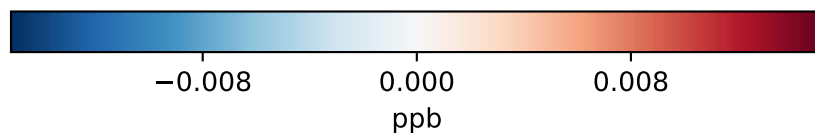
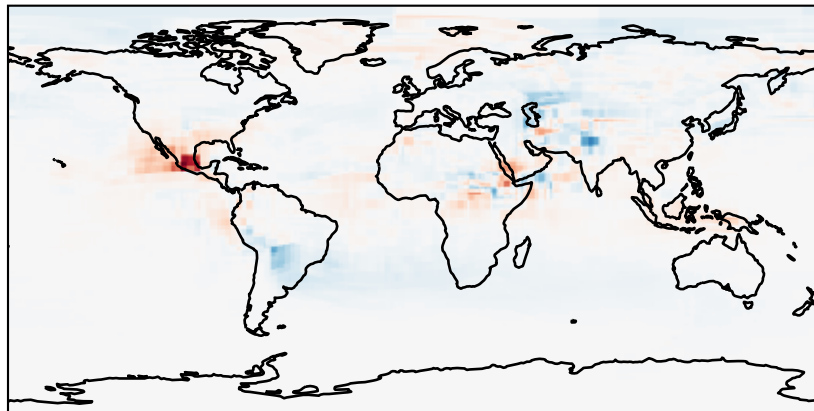
GCC_14.2.0_GEOS-IT - GCC_14.2.0_MERRA2 (Ref)
4.0x5.0



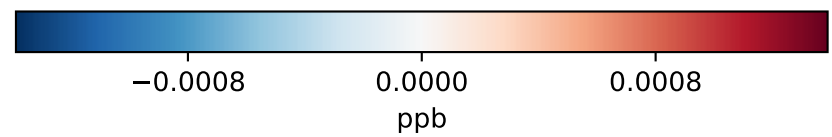
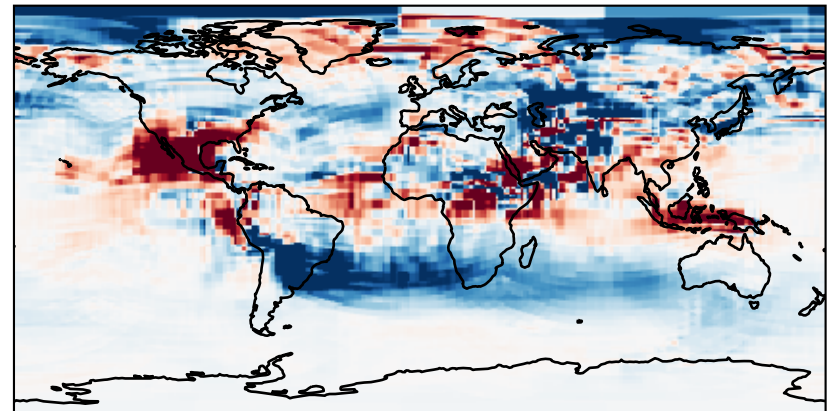
GCHP_14.2.0_GEOS-IT - GCHP_14.2.0_MERRA2 (Dev)
c24



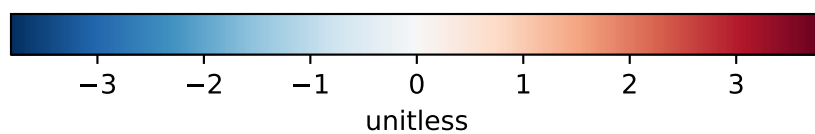
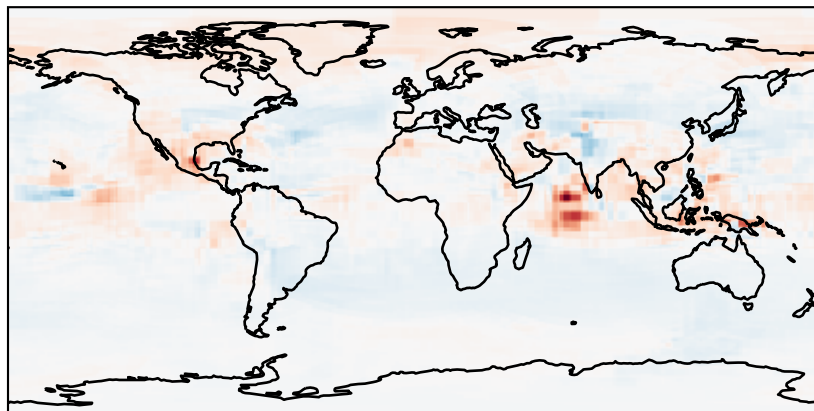
Difference (1x1.25)
Dev - Ref, Dynamic Range



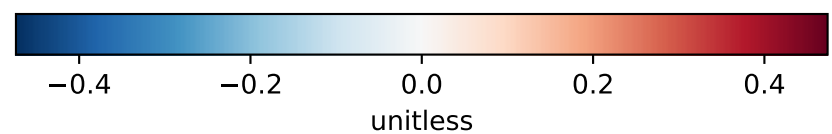
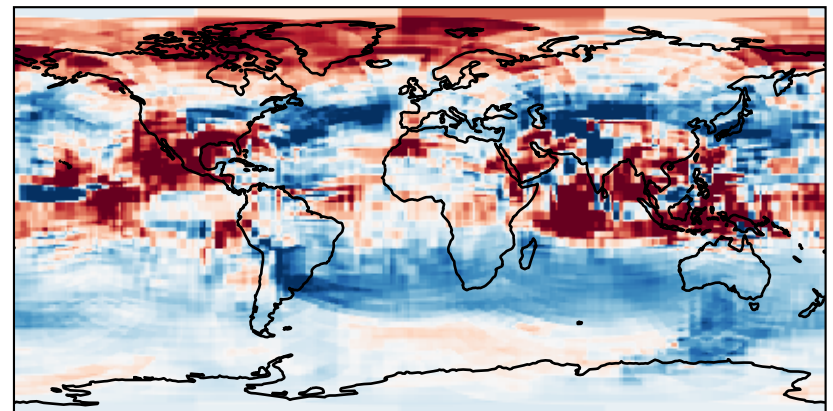
Difference (1x1.25)
Dev - Ref, Restricted Range [5%,95%]



Difference (1x1.25), Dynamic Range
 $GCHP_dev / GCHP_ref - GCC_dev / GCC_ref$

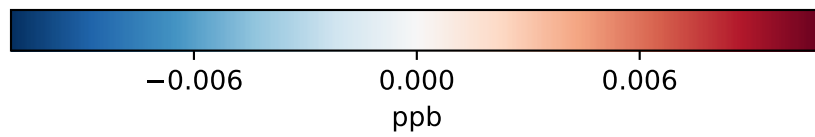
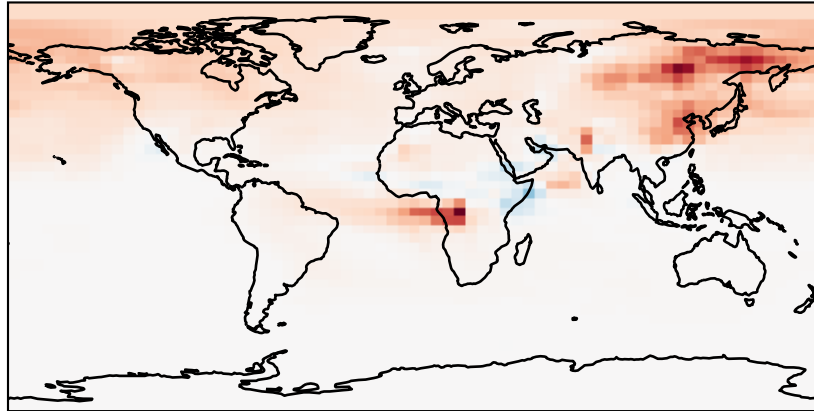


Difference (1x1.25), Restricted Range [5%,95%]
 $GCHP_dev / GCHP_ref - GCC_dev / GCC_ref$

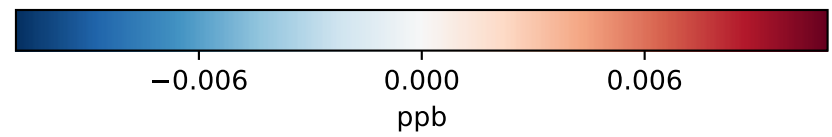
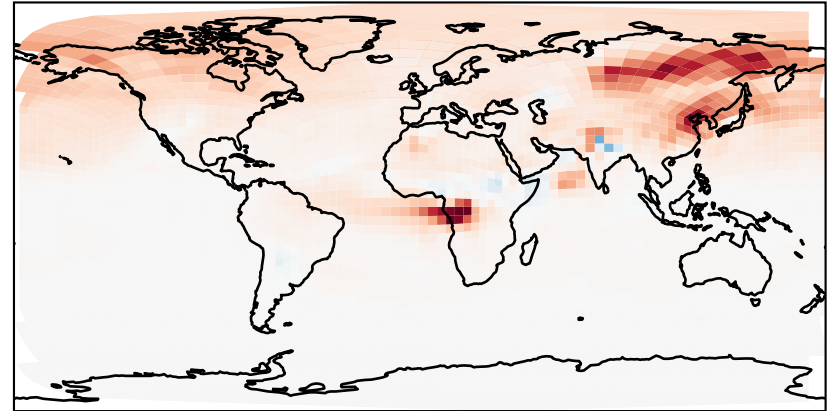


SpeciesConcVV_SOAGX

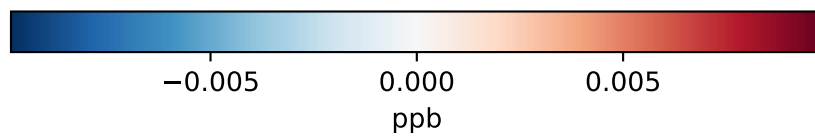
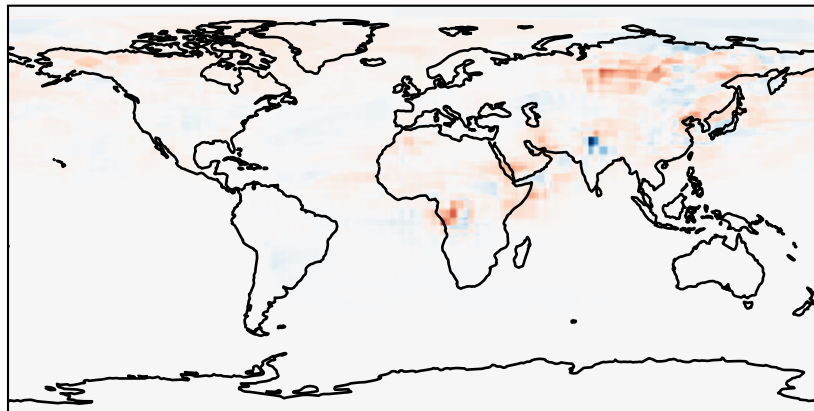
GCC_14.2.0_GEOS-IT - GCC_14.2.0_MERRA2 (Ref)
4.0x5.0



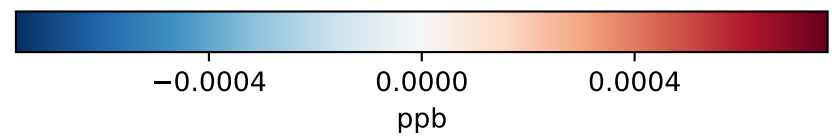
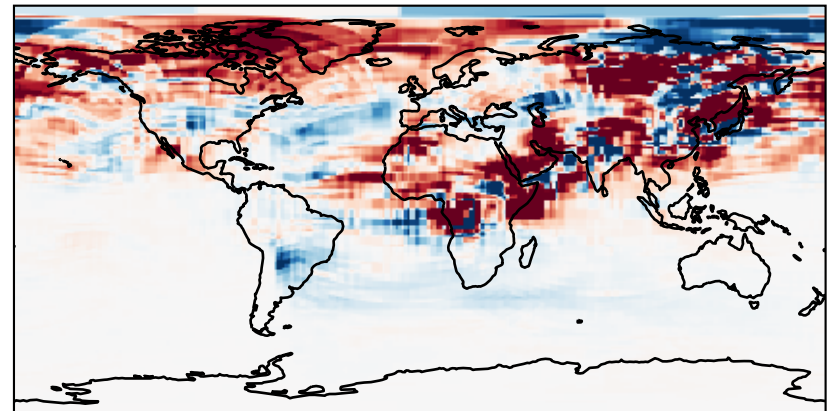
GCHP_14.2.0_GEOS-IT - GCHP_14.2.0_MERRA2 (Dev)
c24



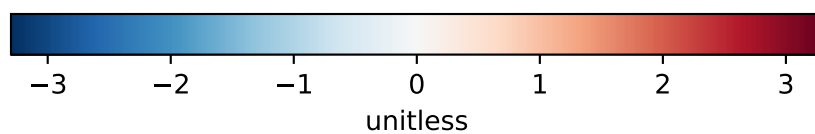
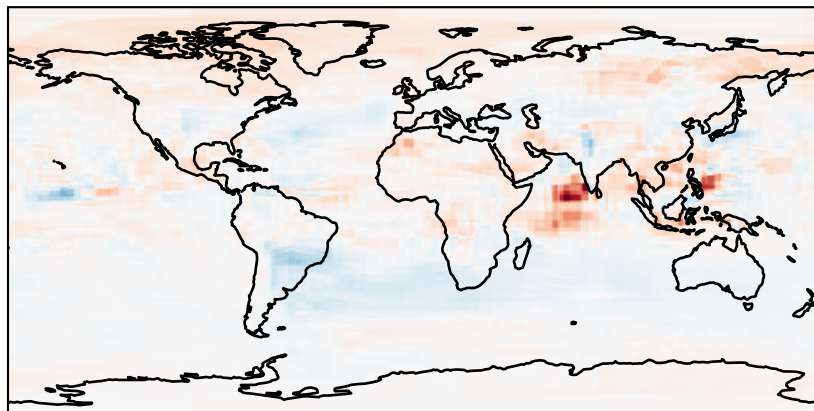
Difference (1x1.25)
Dev - Ref, Dynamic Range



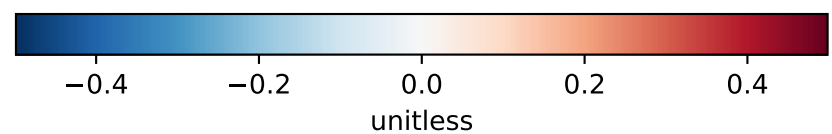
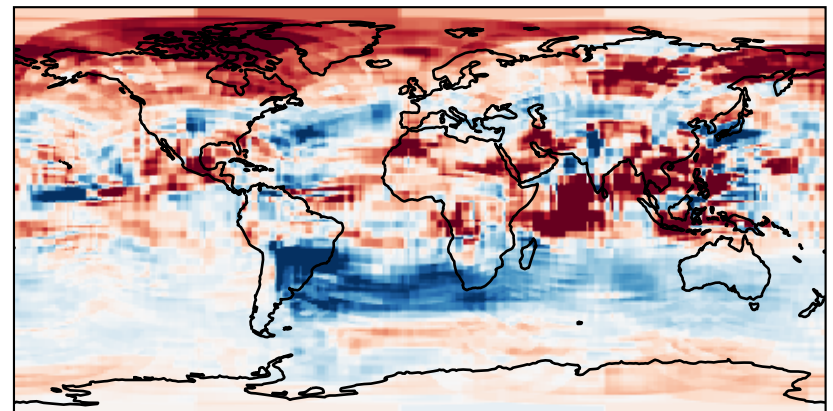
Difference (1x1.25)
Dev - Ref, Restricted Range [5%,95%]



Difference (1x1.25), Dynamic Range
 $GCHP_dev / GCHP_ref - GCC_dev / GCC_ref$

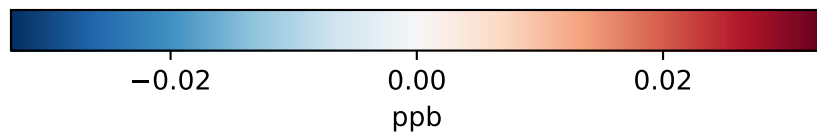
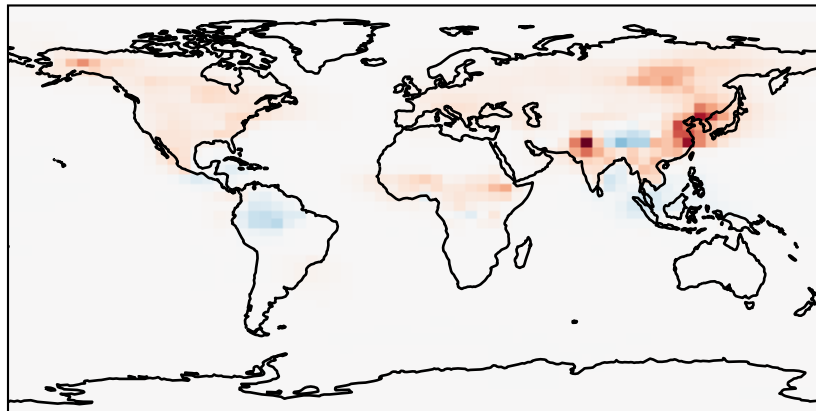


Difference (1x1.25), Restricted Range [5%,95%]
 $GCHP_dev / GCHP_ref - GCC_dev / GCC_ref$

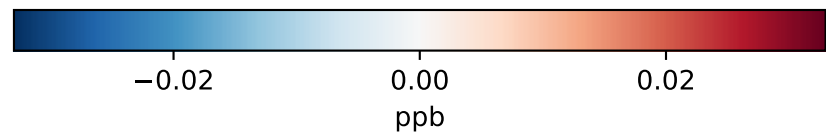
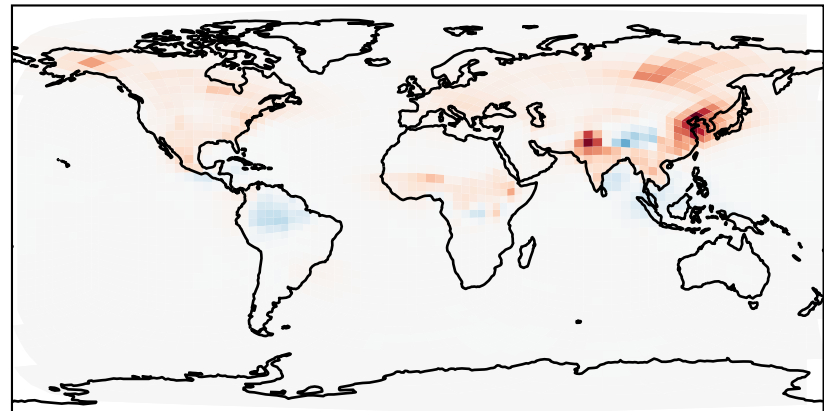


SpeciesConcVV_SOAP

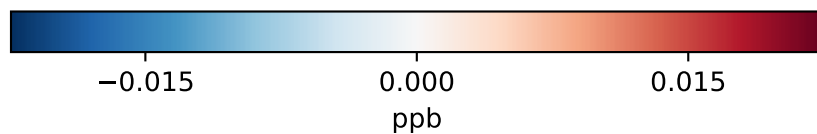
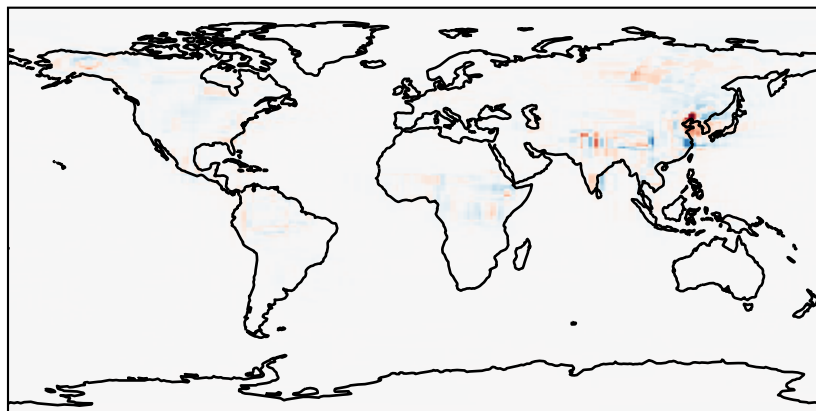
GCC_14.2.0_GEOS-IT - GCC_14.2.0_MERRA2 (Ref)
4.0x5.0



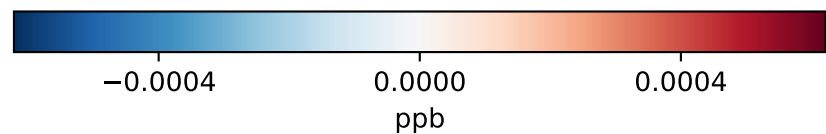
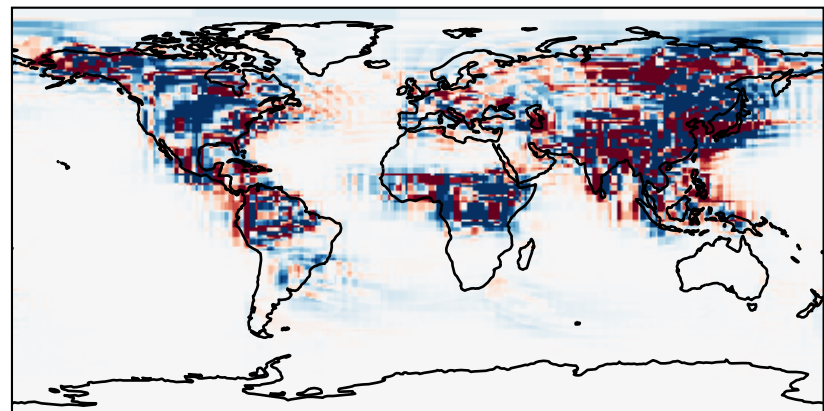
GCHP_14.2.0_GEOS-IT - GCHP_14.2.0_MERRA2 (Dev)
c24



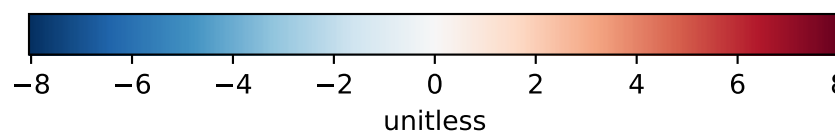
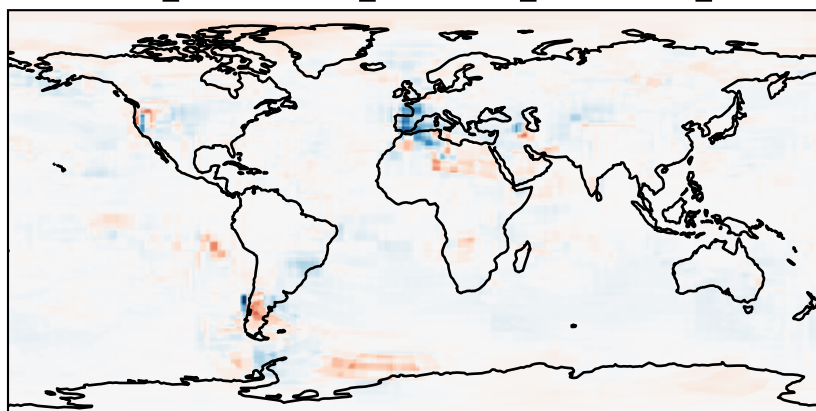
Difference (1x1.25)
Dev - Ref, Dynamic Range



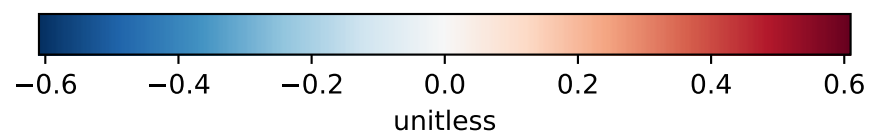
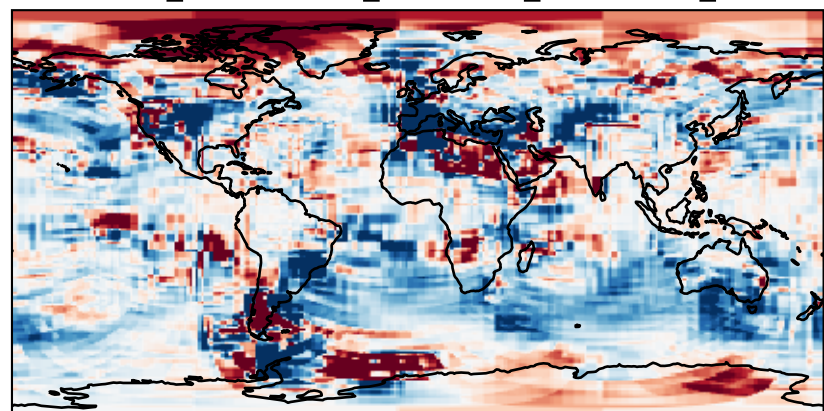
Difference (1x1.25)
Dev - Ref, Restricted Range [5%,95%]



Difference (1x1.25), Dynamic Range
GCHP_dev / GCHP_ref - GCC_dev / GCC_ref


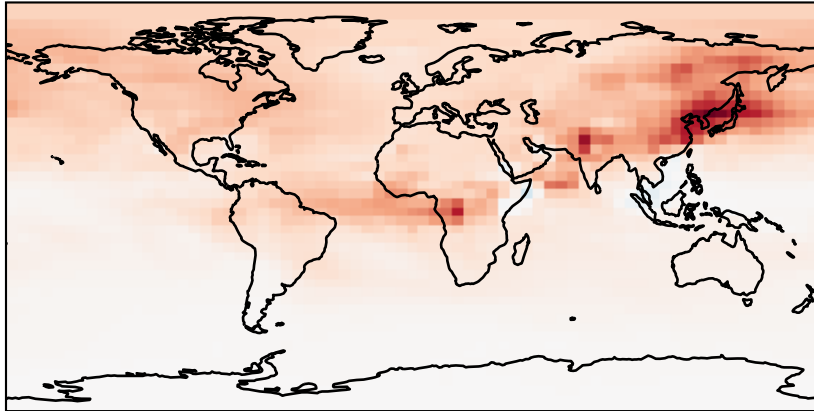


Difference (1x1.25), Restricted Range [5%,95%]
GCHP_dev / GCHP_ref - GCC_dev / GCC_ref


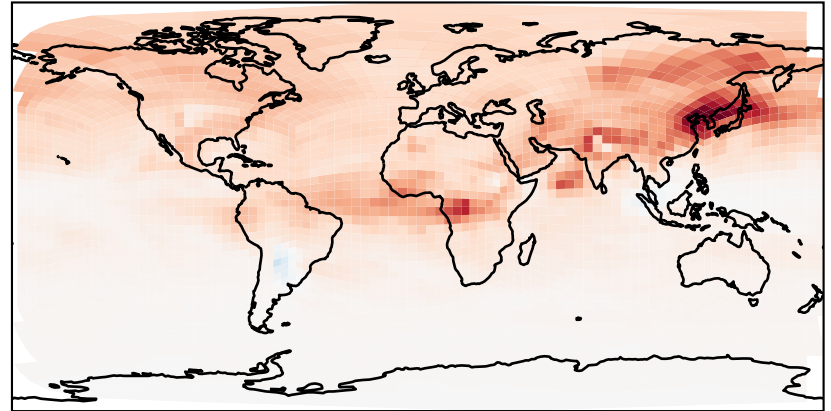


SpeciesConcVW_SOAS

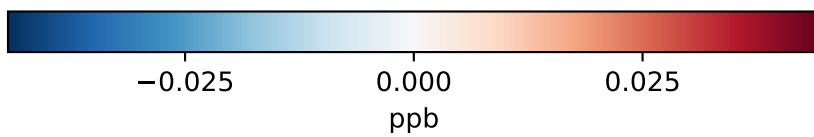
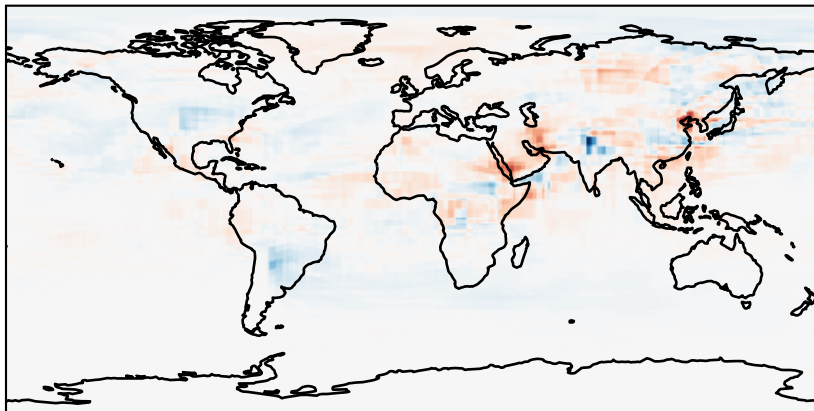
GCC_14.2.0_GEOS-IT - GCC_14.2.0_MERRA2 (Ref)
4.0x5.0



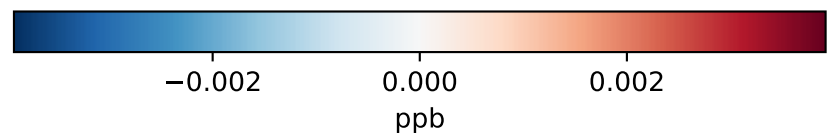
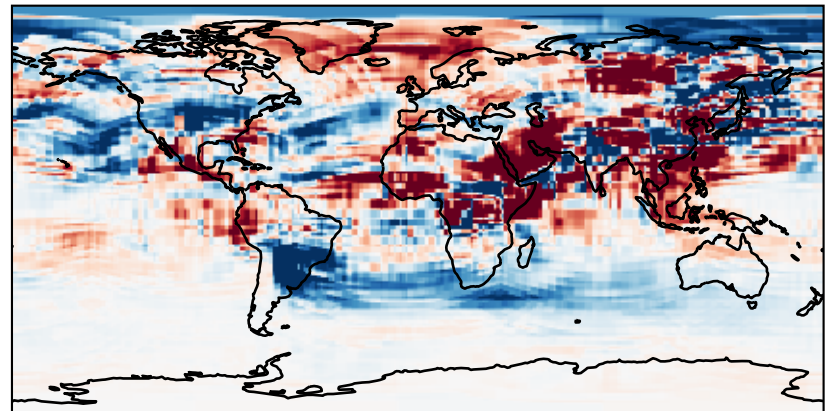
GCHP_14.2.0_GEOS-IT - GCHP_14.2.0_MERRA2 (Dev)
c24



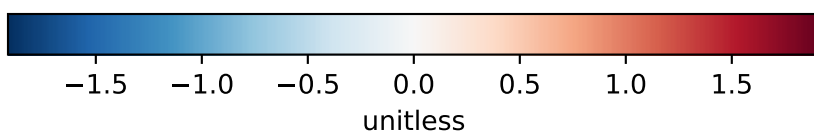
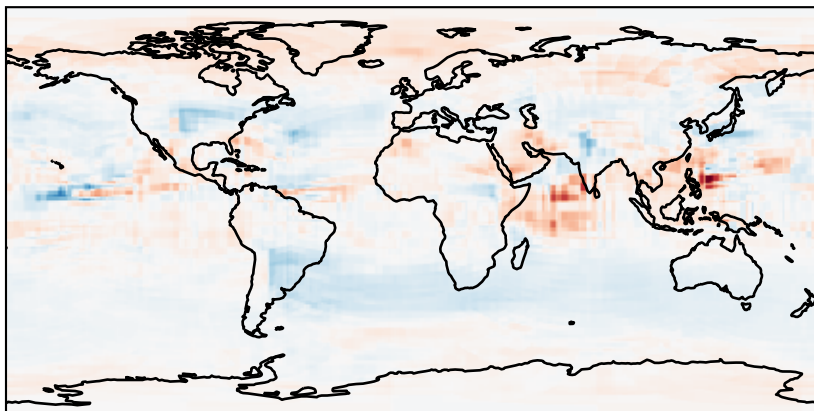
Difference (1x1.25)
Dev - Ref, Dynamic Range



Difference (1x1.25)
Dev - Ref, Restricted Range [5%,95%]



Difference (1x1.25), Dynamic Range
 $GCHP_dev / GCHP_ref - GCC_dev / GCC_ref$



Difference (1x1.25), Restricted Range [5%,95%]
 $GCHP_dev / GCHP_ref - GCC_dev / GCC_ref$

