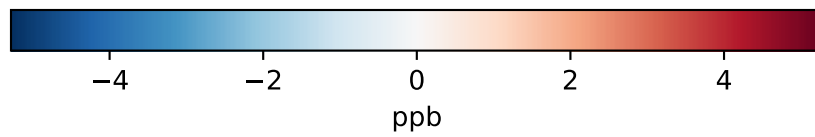
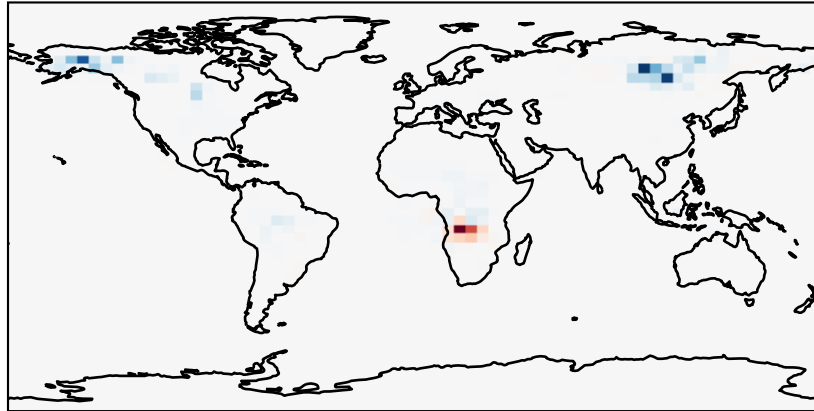
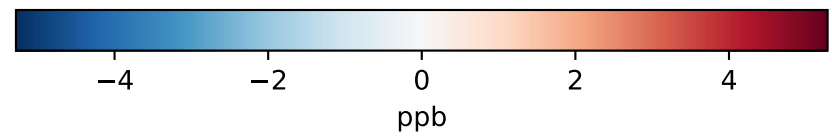
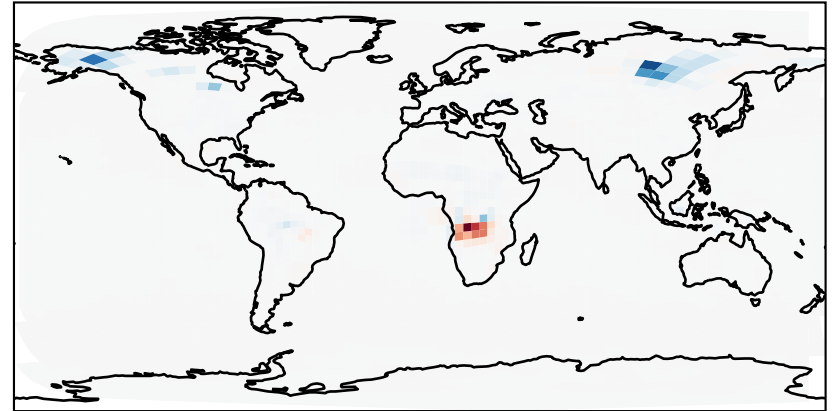


# SpeciesConcVV\_ACTA

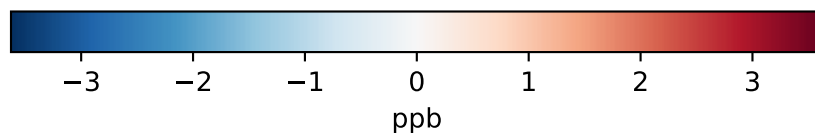
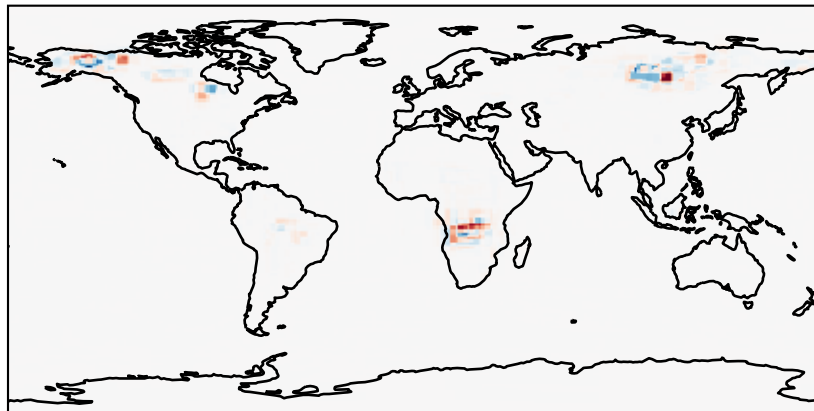
GCC\_14.2.0\_GEOS-IT - GCC\_14.2.0\_MERRA2 (Ref)  
4.0x5.0



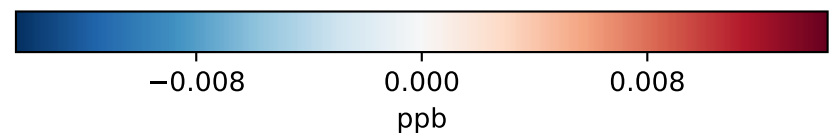
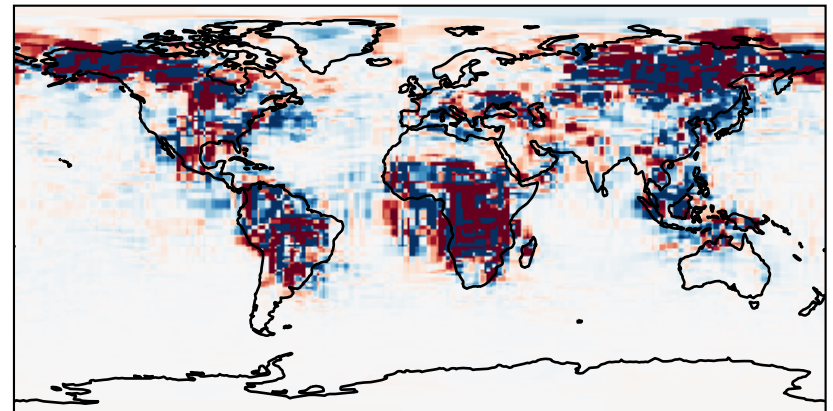
GCHP\_14.2.0\_GEOS-IT - GCHP\_14.2.0\_MERRA2 (Dev)  
c24



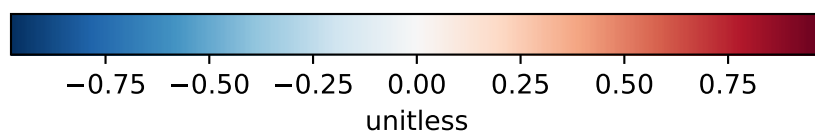
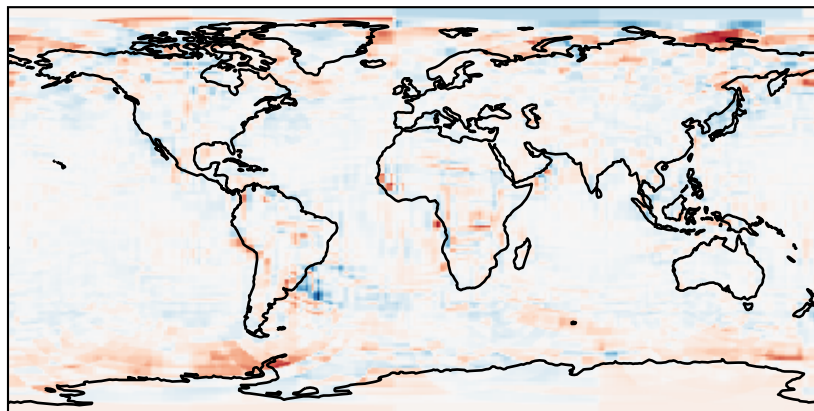
Difference (1x1.25)  
Dev - Ref, Dynamic Range



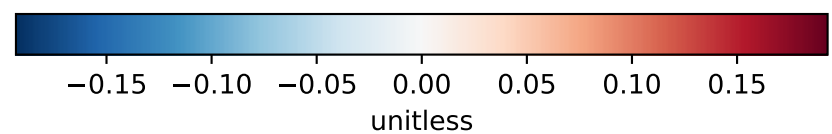
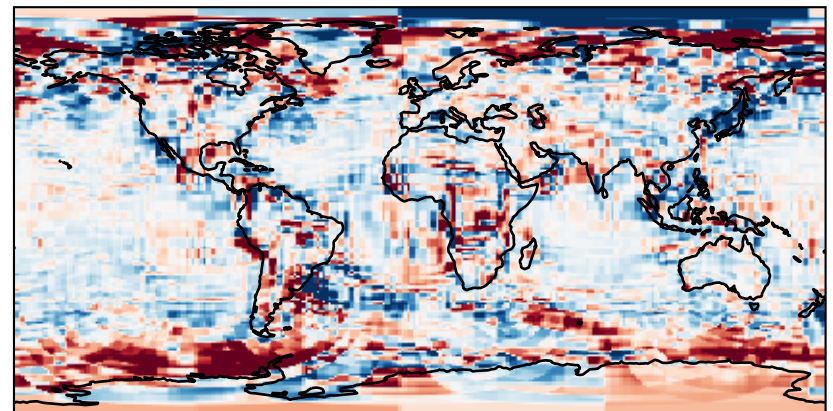
Difference (1x1.25)  
Dev - Ref, Restricted Range [5%,95%]



Difference (1x1.25), Dynamic Range  
 $GCHP\_dev / GCHP\_ref - GCC\_dev / GCC\_ref$

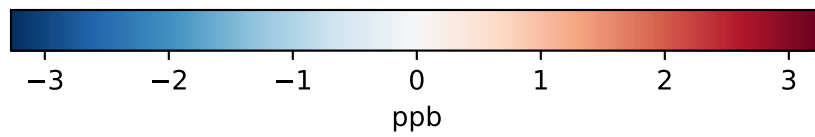
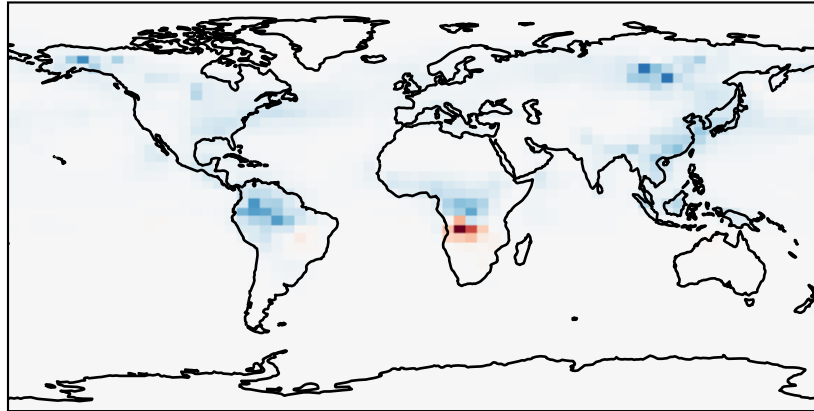


Difference (1x1.25), Restricted Range [5%,95%]  
 $GCHP\_dev / GCHP\_ref - GCC\_dev / GCC\_ref$

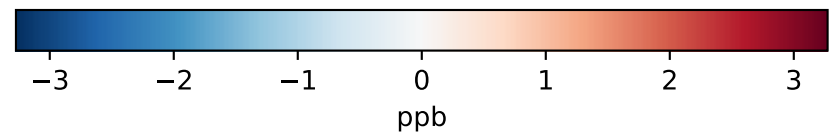
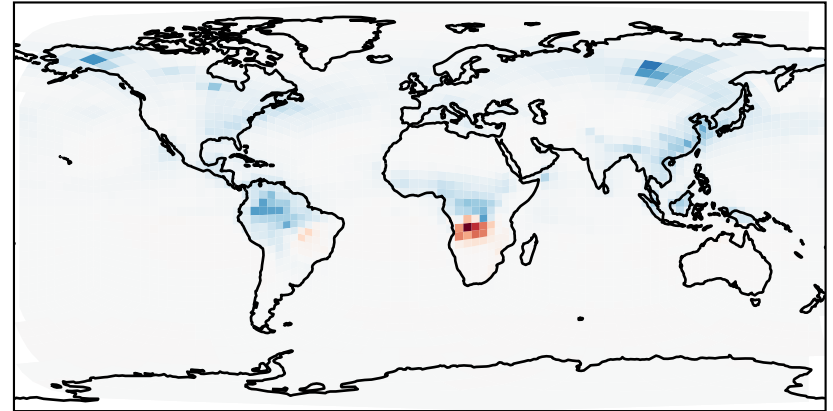


# SpeciesConcVV\_ALD2

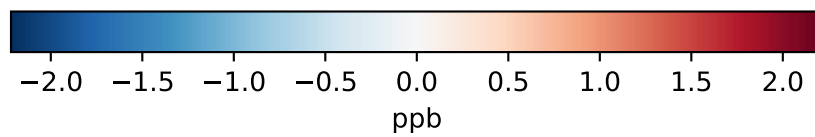
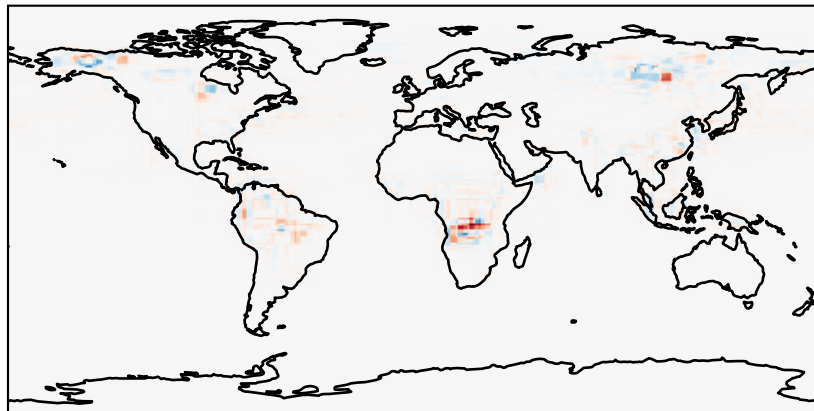
GCC\_14.2.0\_GEOS-IT - GCC\_14.2.0\_MERRA2 (Ref)  
4.0x5.0



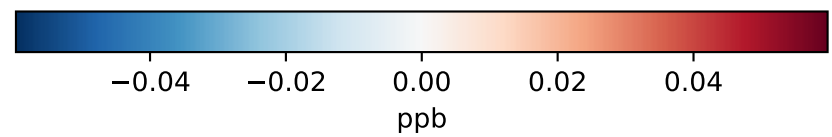
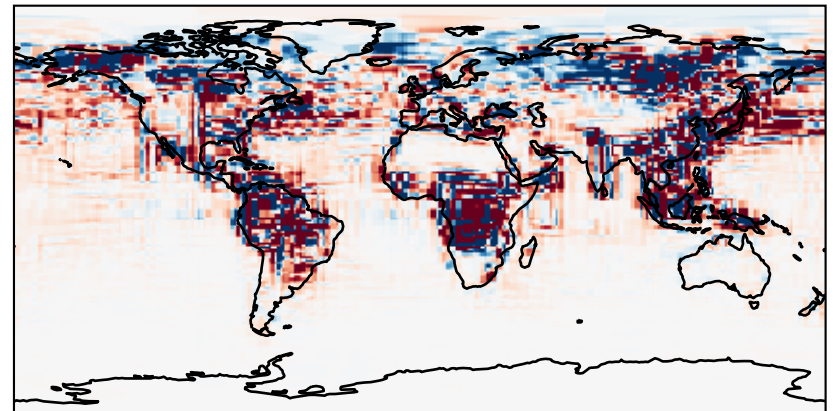
GCHP\_14.2.0\_GEOS-IT - GCHP\_14.2.0\_MERRA2 (Dev)  
c24



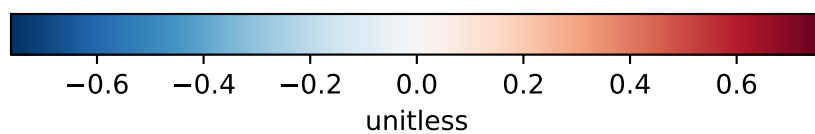
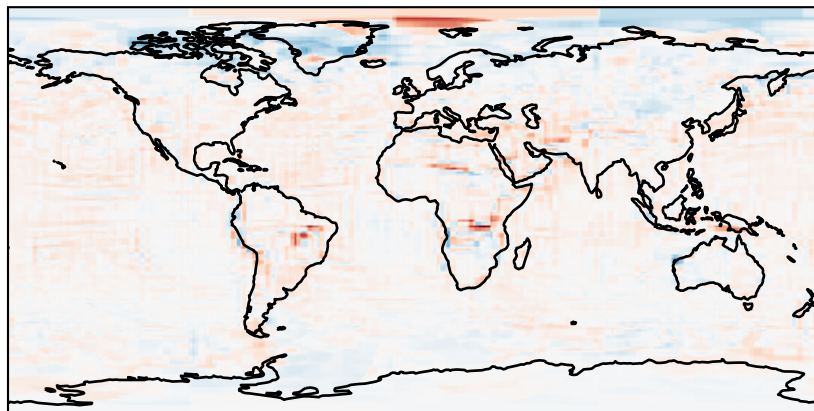
Difference (1x1.25)  
Dev - Ref, Dynamic Range



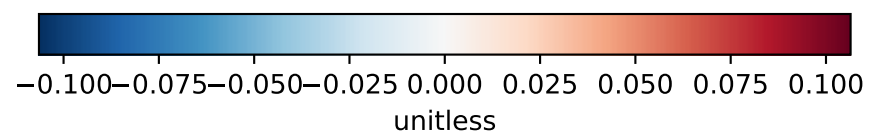
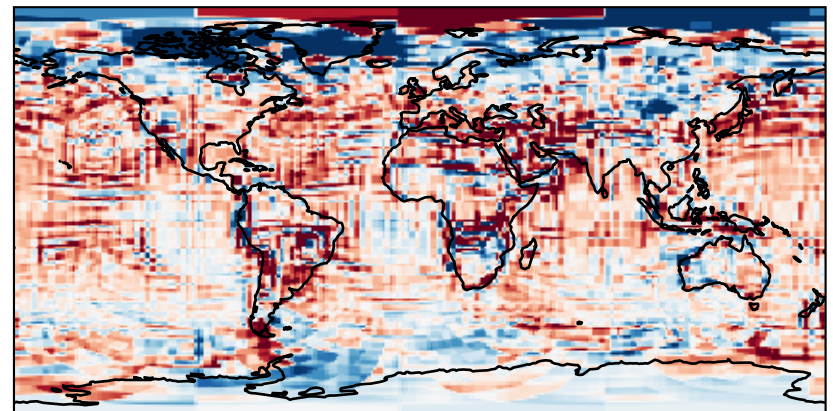
Difference (1x1.25)  
Dev - Ref, Restricted Range [5%,95%]



Difference (1x1.25), Dynamic Range  
 $GCHP\_dev / GCHP\_ref - GCC\_dev / GCC\_ref$

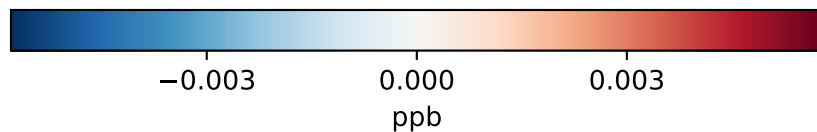
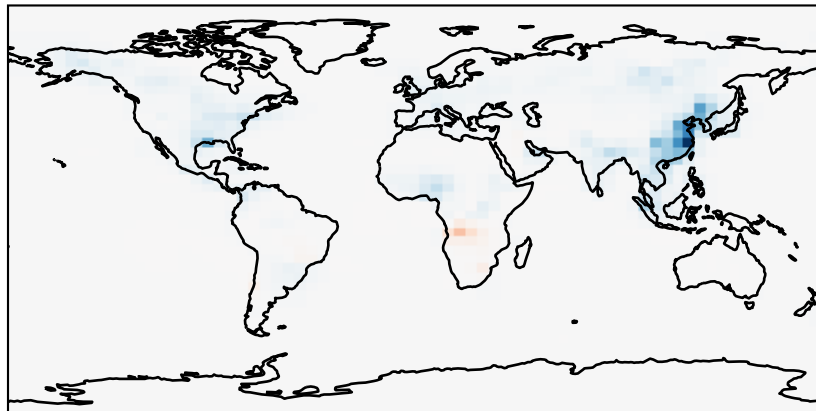


Difference (1x1.25), Restricted Range [5%,95%]  
 $GCHP\_dev / GCHP\_ref - GCC\_dev / GCC\_ref$

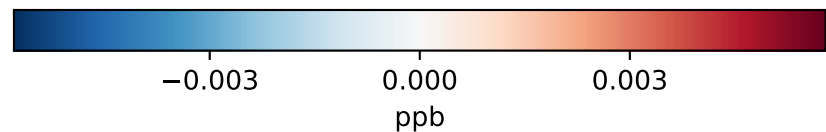


# SpeciesConcVV\_BALD

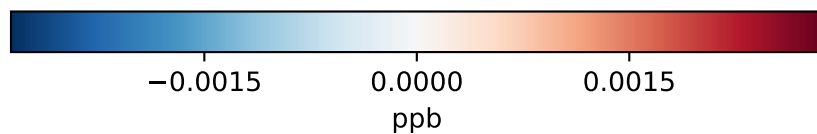
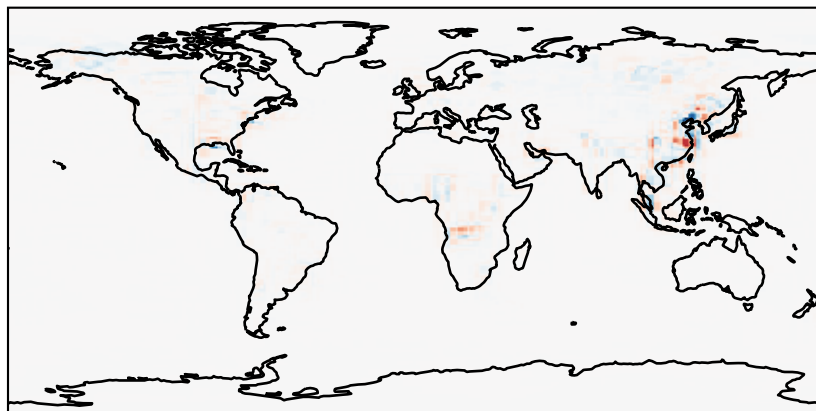
GCC\_14.2.0\_GEOS-IT - GCC\_14.2.0\_MERRA2 (Ref)  
4.0x5.0



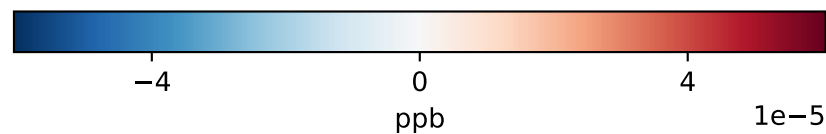
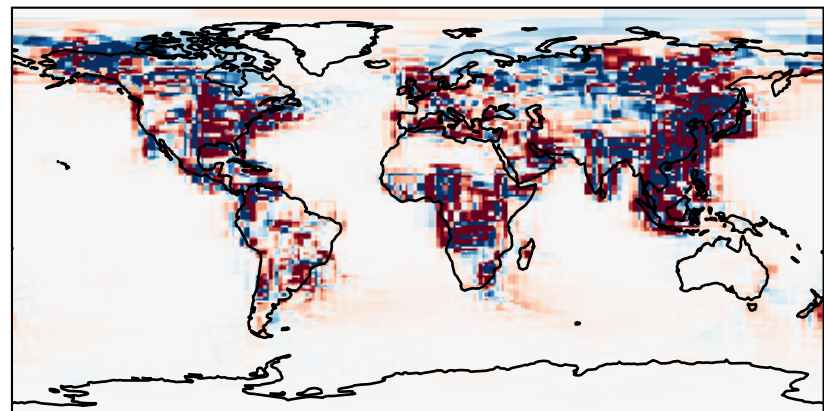
GCHP\_14.2.0\_GEOS-IT - GCHP\_14.2.0\_MERRA2 (Dev)  
c24



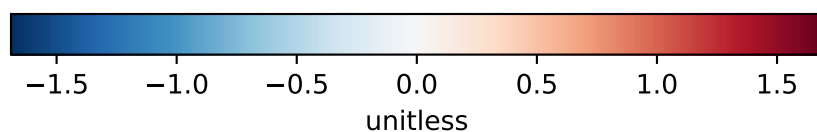
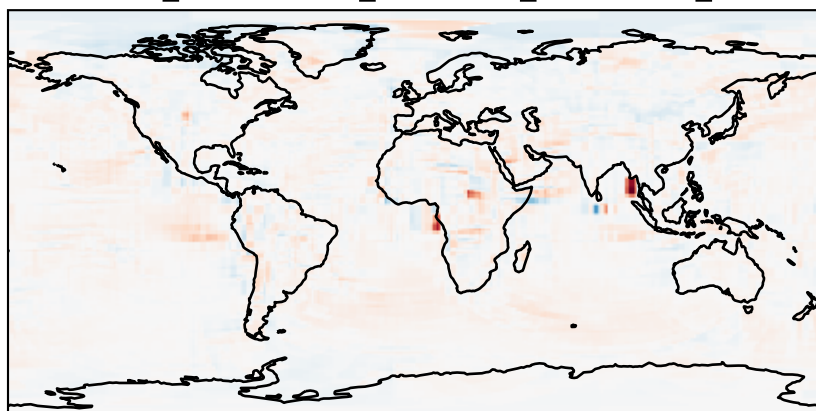
Difference (1x1.25)  
Dev - Ref, Dynamic Range



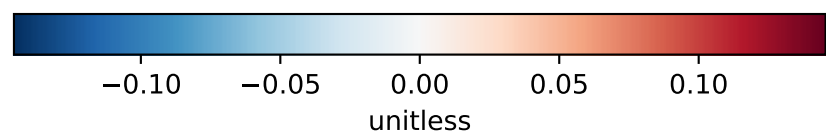
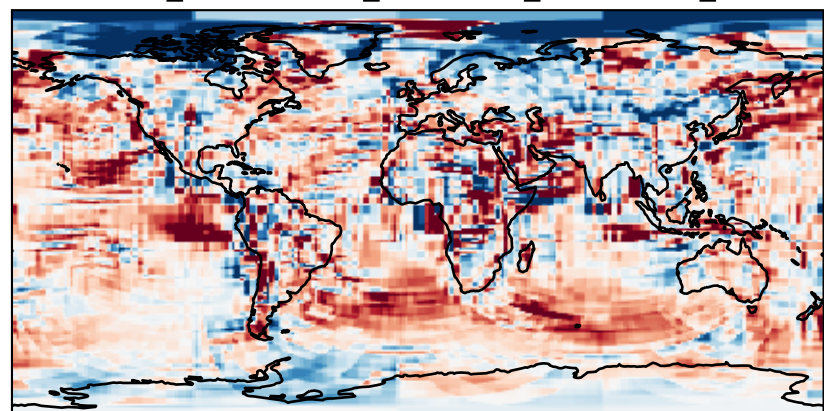
Difference (1x1.25)  
Dev - Ref, Restricted Range [5%,95%]



Difference (1x1.25), Dynamic Range  
GCHP\_dev / GCHP\_ref - GCC\_dev / GCC\_ref

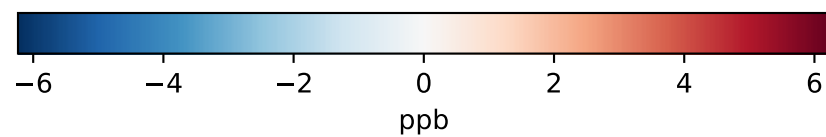
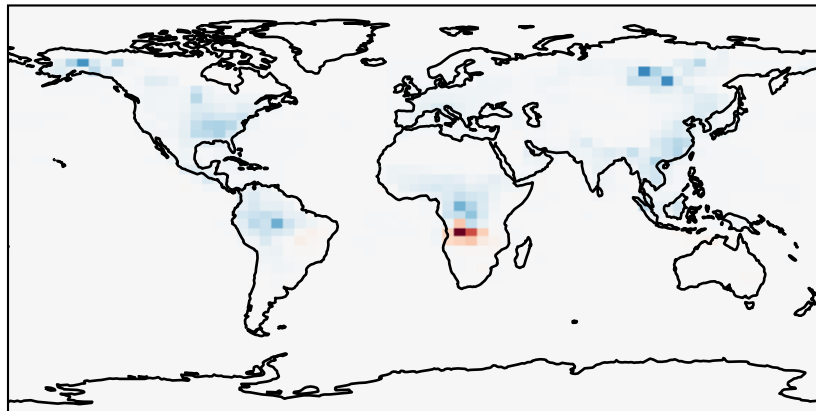


Difference (1x1.25), Restricted Range [5%,95%]  
GCHP\_dev / GCHP\_ref - GCC\_dev / GCC\_ref

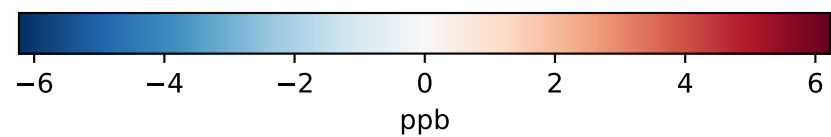
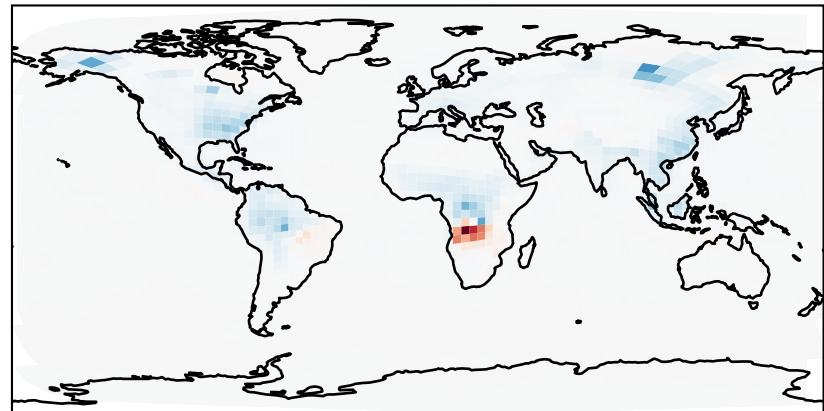


# SpeciesConcVV\_CH20

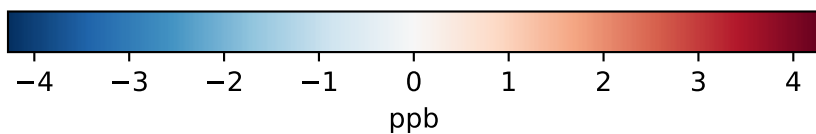
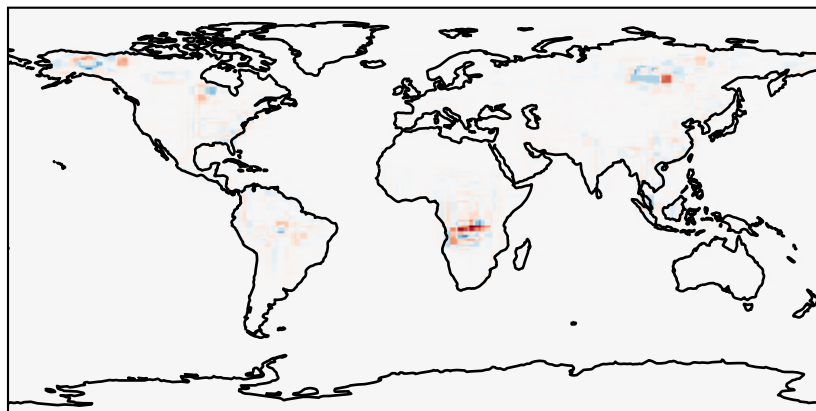
GCC\_14.2.0\_GEOS-IT - GCC\_14.2.0\_MERRA2 (Ref)  
4.0x5.0



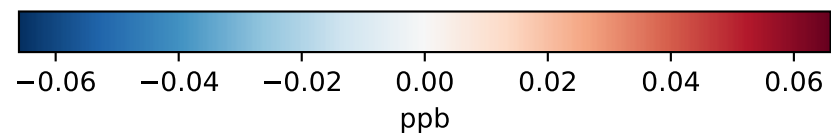
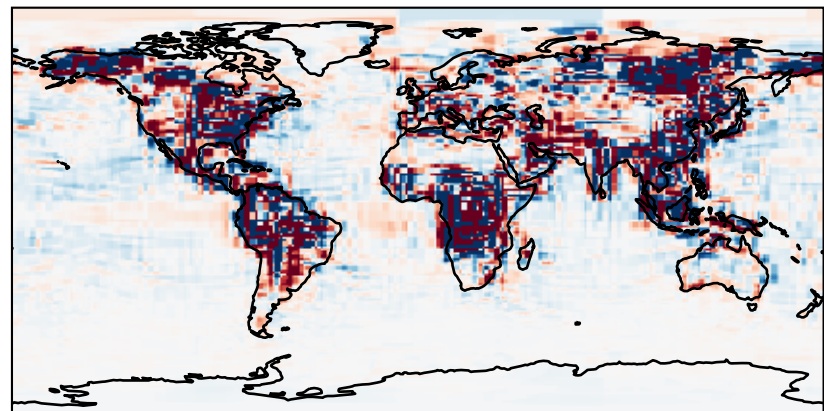
GCHP\_14.2.0\_GEOS-IT - GCHP\_14.2.0\_MERRA2 (Dev)  
c24



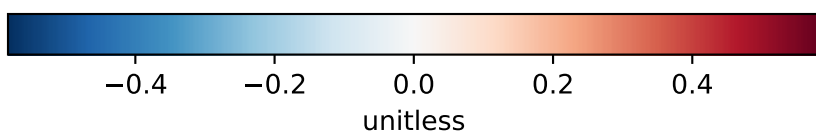
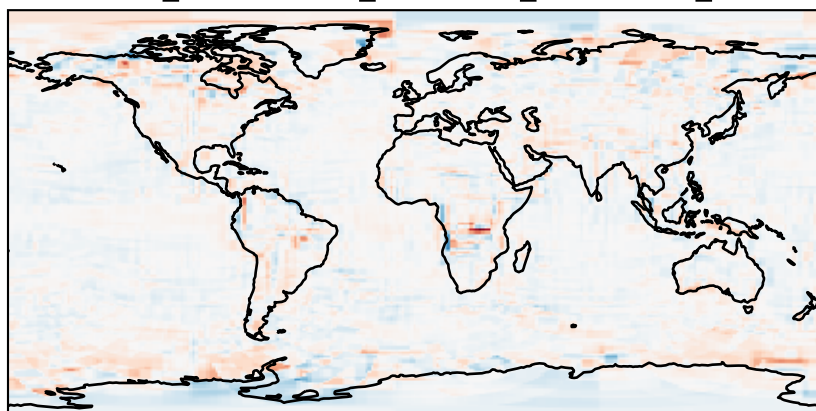
Difference (1x1.25)  
Dev - Ref, Dynamic Range



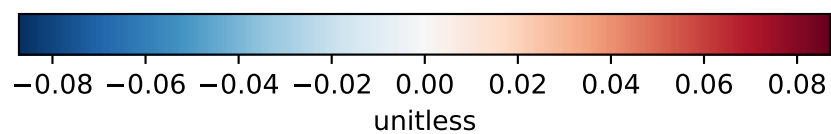
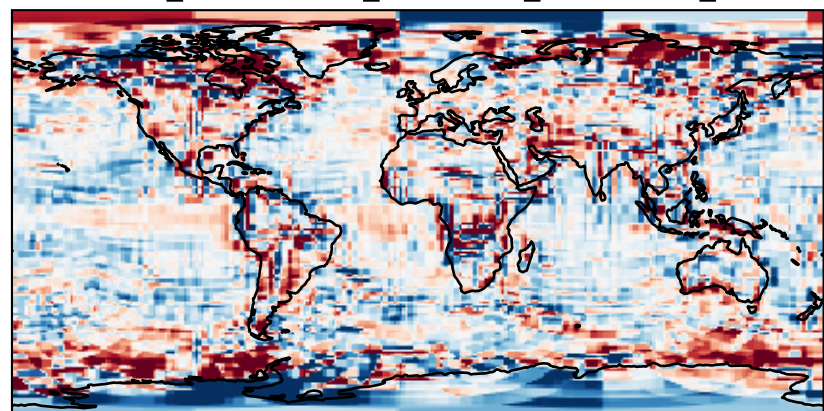
Difference (1x1.25)  
Dev - Ref, Restricted Range [5%,95%]



Difference (1x1.25), Dynamic Range  
 $GCHP\_dev / GCHP\_ref - GCC\_dev / GCC\_ref$

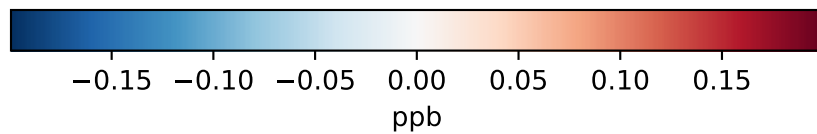
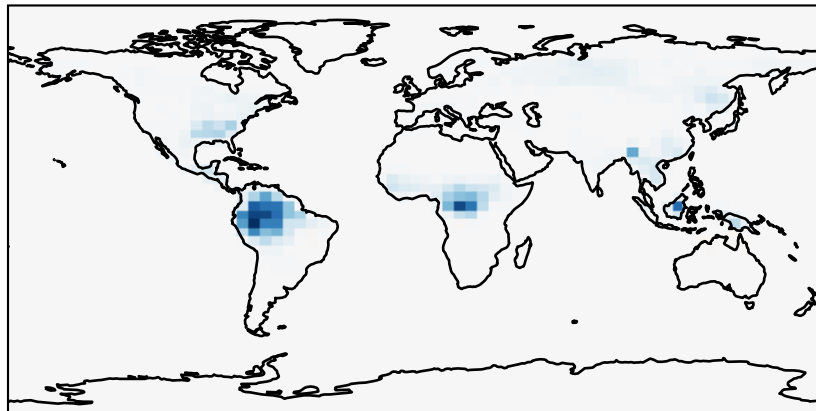


Difference (1x1.25), Restricted Range [5%,95%]  
 $GCHP\_dev / GCHP\_ref - GCC\_dev / GCC\_ref$

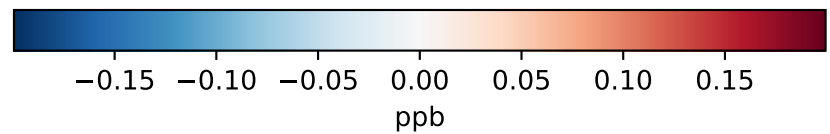
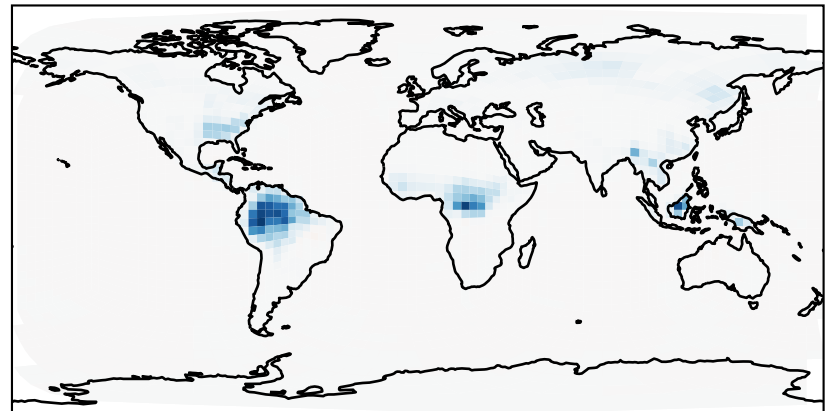


# SpeciesConcVV\_HPALDs

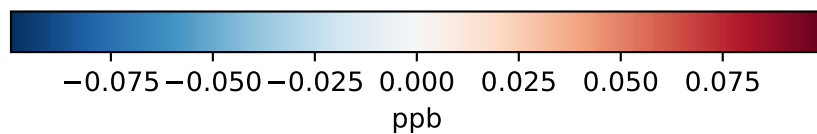
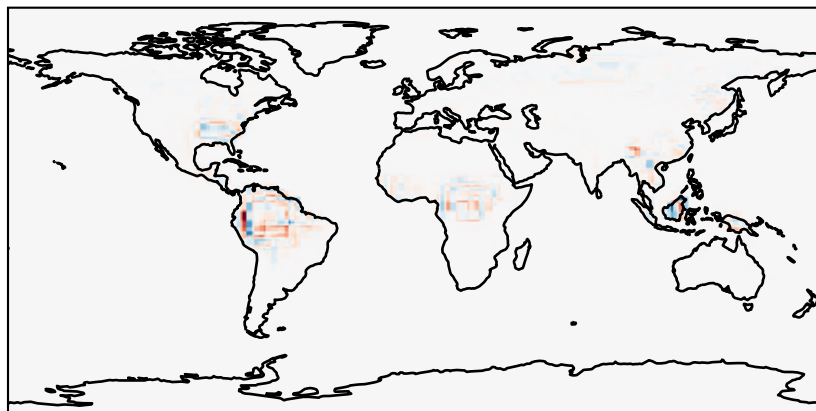
GCC\_14.2.0\_GEOS-IT - GCC\_14.2.0\_MERRA2 (Ref)  
4.0x5.0



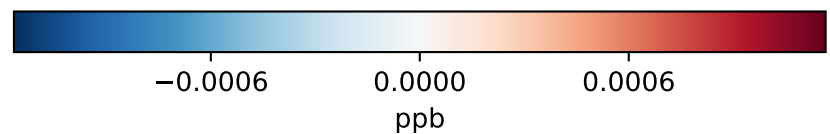
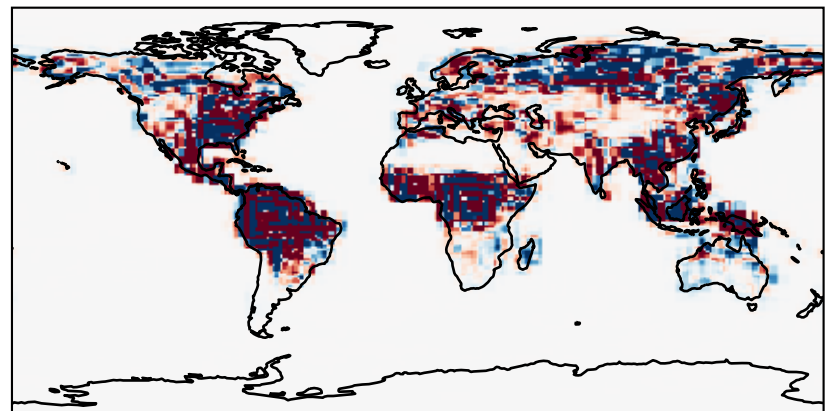
GCHP\_14.2.0\_GEOS-IT - GCHP\_14.2.0\_MERRA2 (Dev)  
c24



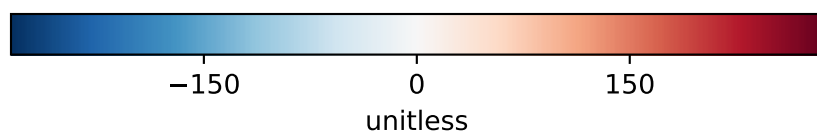
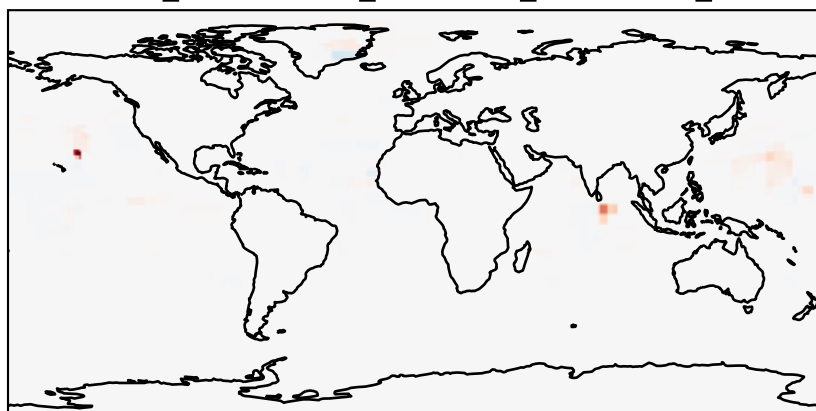
Difference (1x1.25)  
Dev - Ref, Dynamic Range



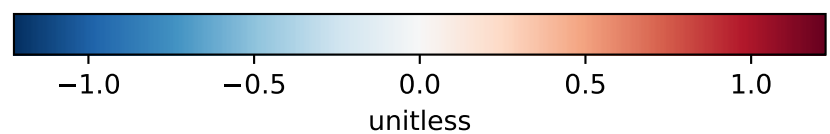
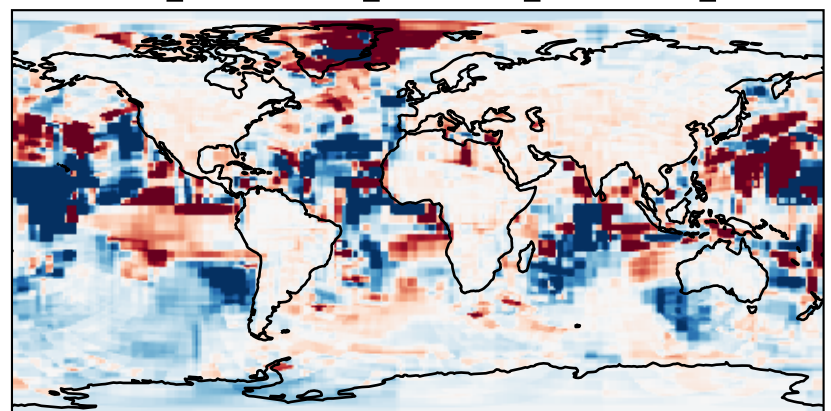
Difference (1x1.25)  
Dev - Ref, Restricted Range [5%,95%]



Difference (1x1.25), Dynamic Range  
 $GCHP\_dev / GCHP\_ref - GCC\_dev / GCC\_ref$

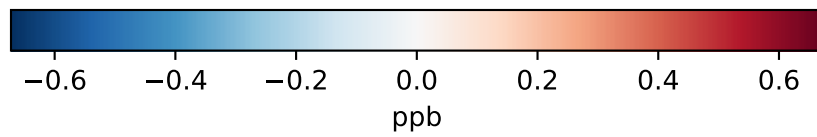
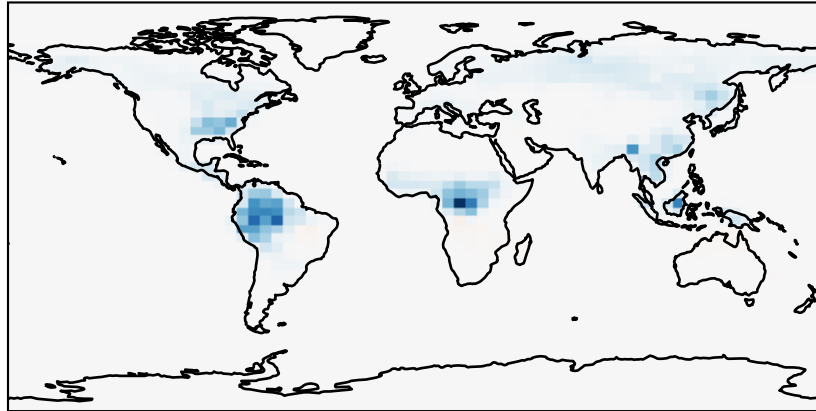


Difference (1x1.25), Restricted Range [5%,95%]  
 $GCHP\_dev / GCHP\_ref - GCC\_dev / GCC\_ref$

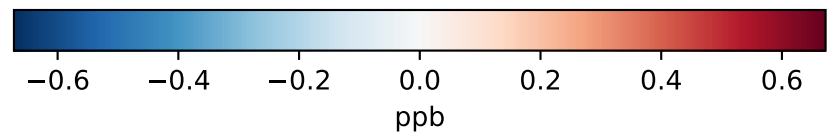
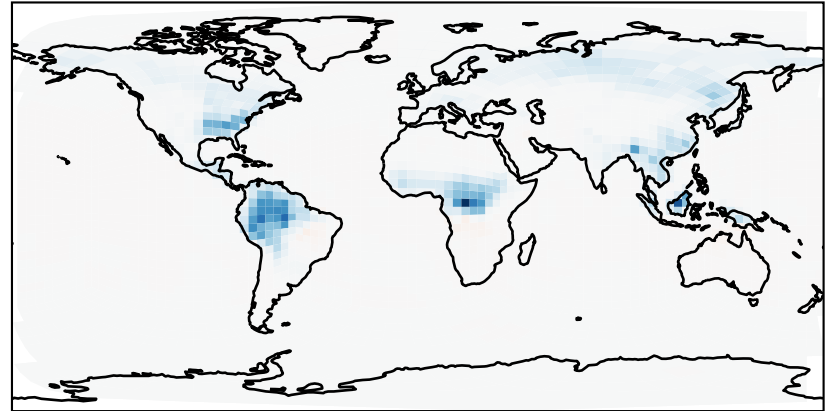


# SpeciesConcVV\_MACR

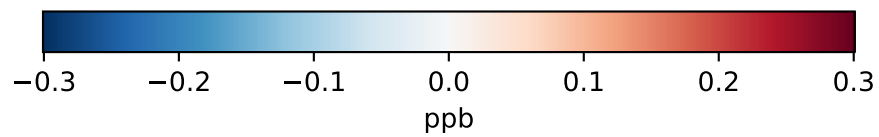
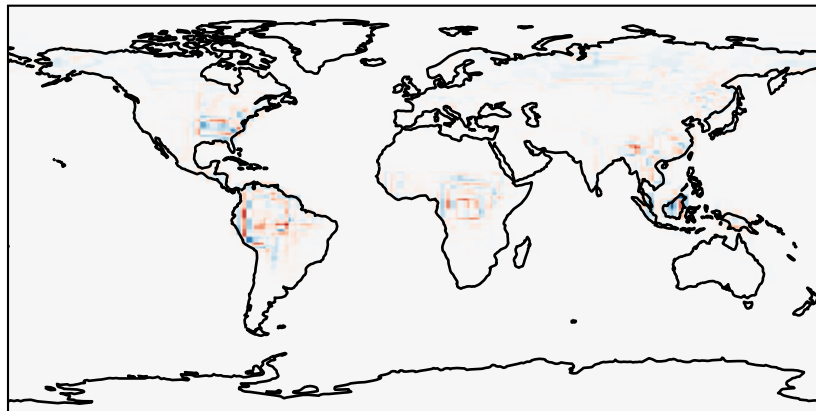
GCC\_14.2.0\_GEOS-IT - GCC\_14.2.0\_MERRA2 (Ref)  
4.0x5.0



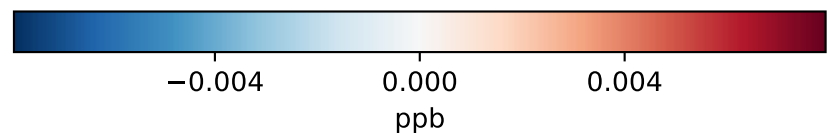
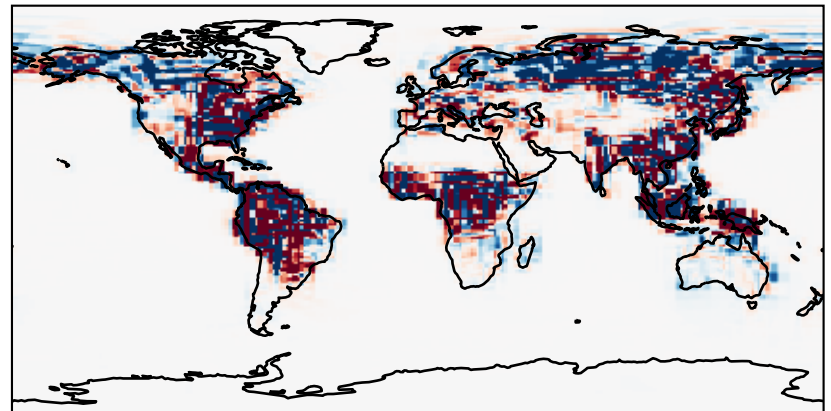
GCHP\_14.2.0\_GEOS-IT - GCHP\_14.2.0\_MERRA2 (Dev)  
c24



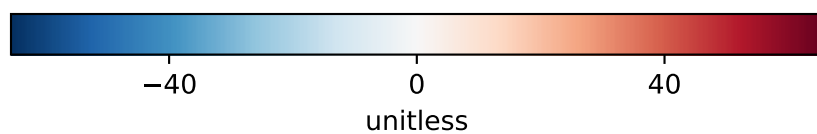
Difference (1x1.25)  
Dev - Ref, Dynamic Range



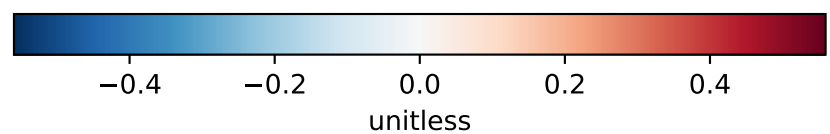
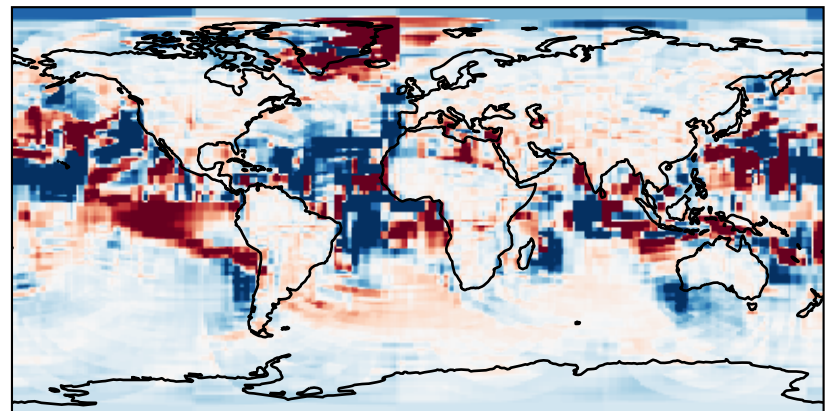
Difference (1x1.25)  
Dev - Ref, Restricted Range [5%,95%]



Difference (1x1.25), Dynamic Range  
GCHP\_dev / GCHP\_ref - GCC\_dev / GCC\_ref

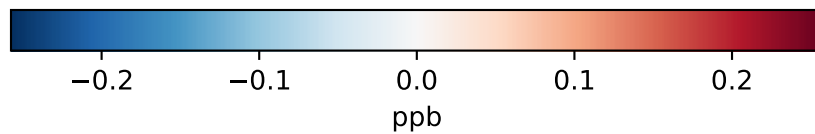
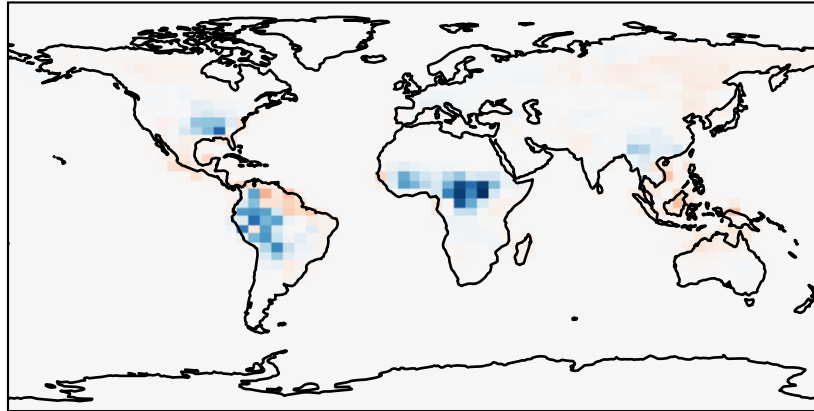


Difference (1x1.25), Restricted Range [5%,95%]  
GCHP\_dev / GCHP\_ref - GCC\_dev / GCC\_ref

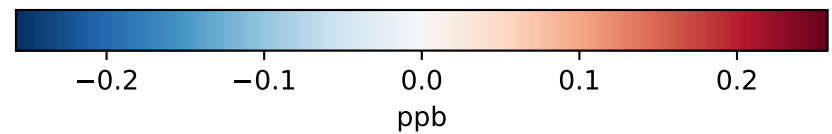
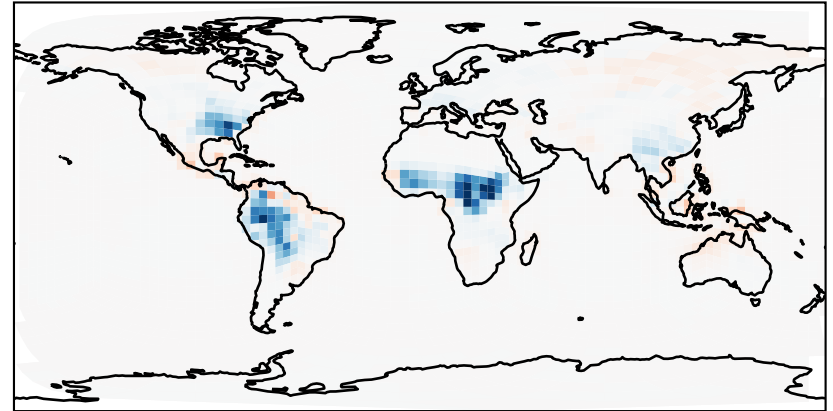


# SpeciesConcVV\_IEPOX

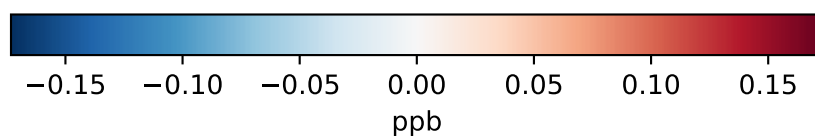
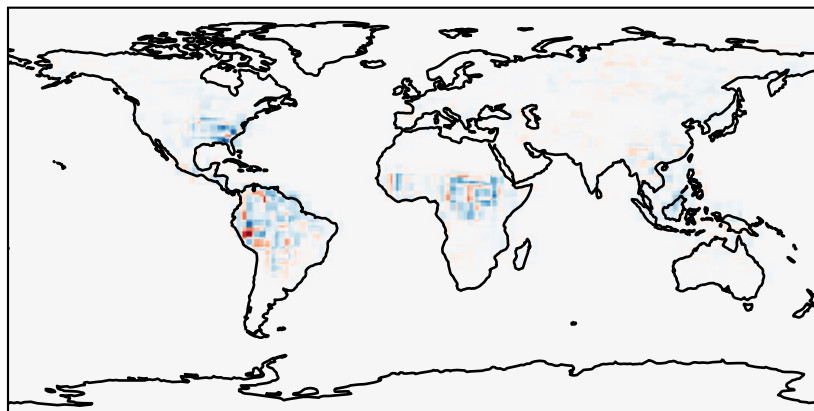
GCC\_14.2.0\_GEOS-IT - GCC\_14.2.0\_MERRA2 (Ref)  
4.0x5.0



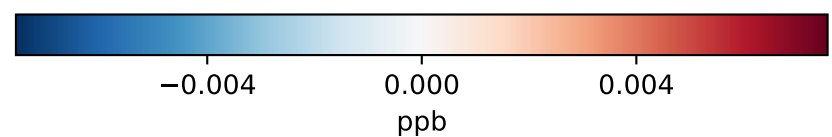
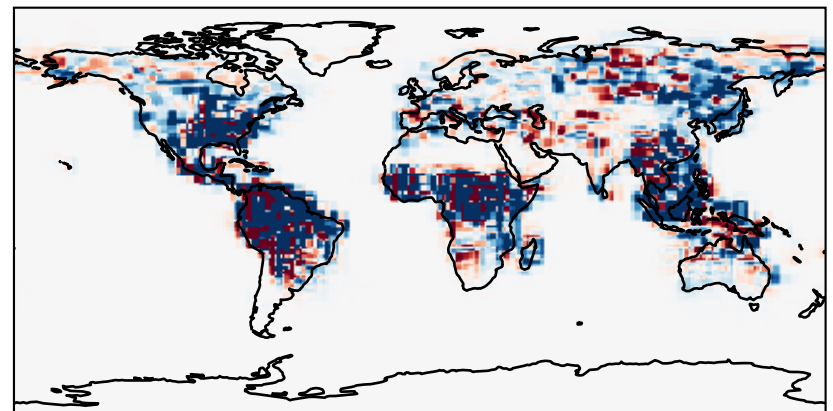
GCHP\_14.2.0\_GEOS-IT - GCHP\_14.2.0\_MERRA2 (Dev)  
c24



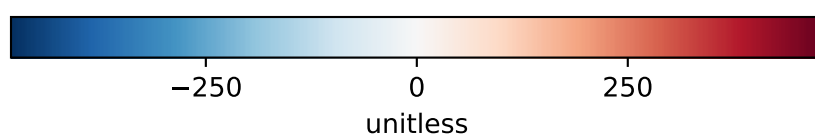
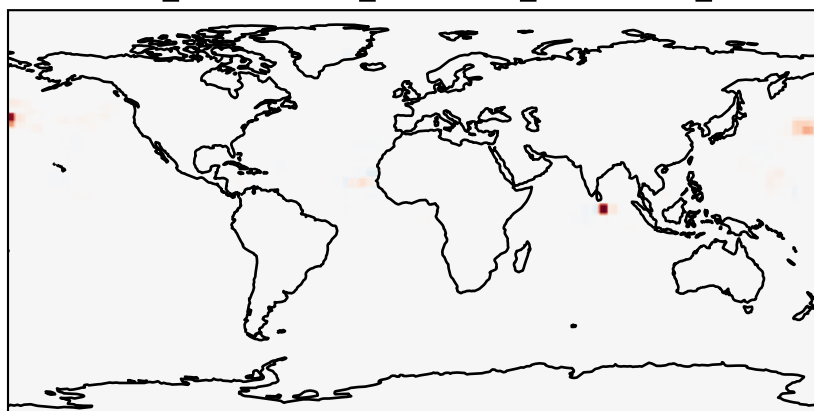
Difference (1x1.25)  
Dev - Ref, Dynamic Range



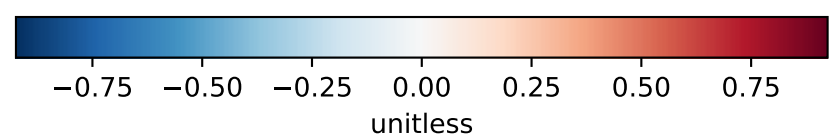
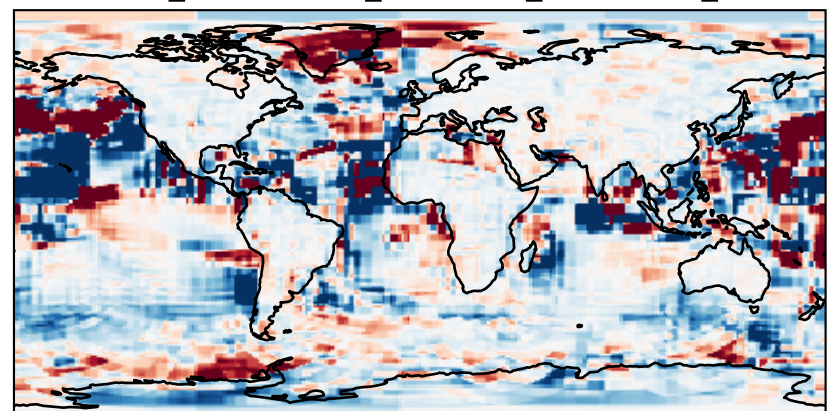
Difference (1x1.25)  
Dev - Ref, Restricted Range [5%,95%]



Difference (1x1.25), Dynamic Range  
 $GCHP\_dev / GCHP\_ref - GCC\_dev / GCC\_ref$

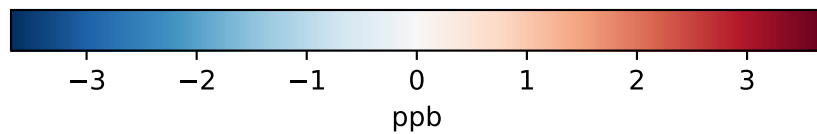
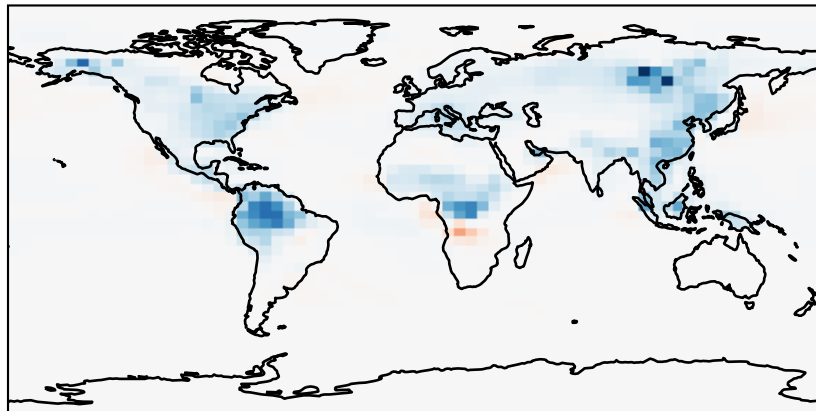


Difference (1x1.25), Restricted Range [5%,95%]  
 $GCHP\_dev / GCHP\_ref - GCC\_dev / GCC\_ref$

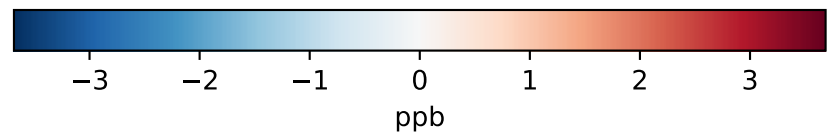
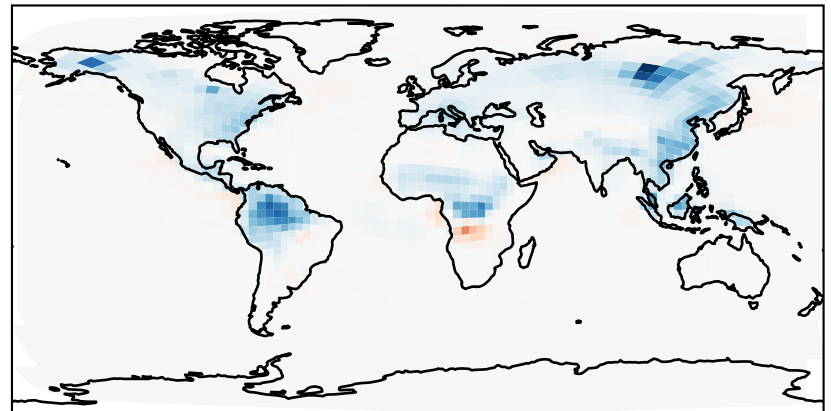


# SpeciesConcVV\_ACET

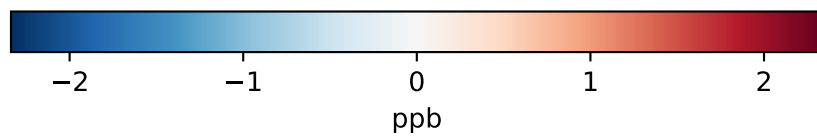
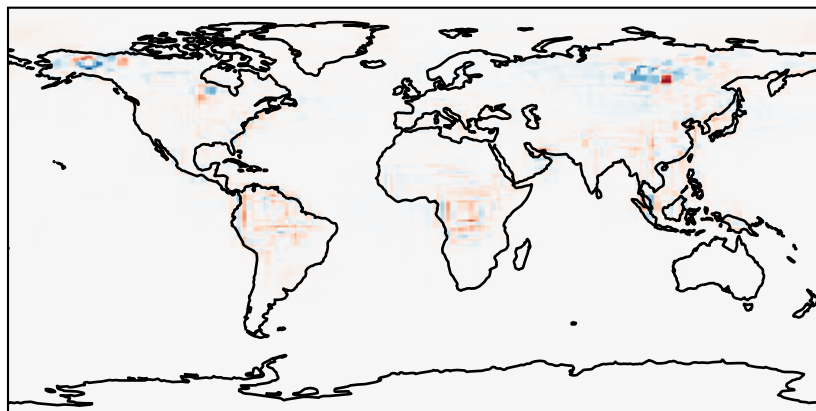
GCC\_14.2.0\_GEOS-IT - GCC\_14.2.0\_MERRA2 (Ref)  
4.0x5.0



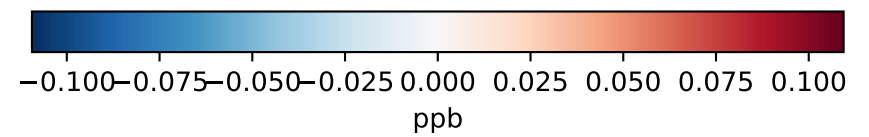
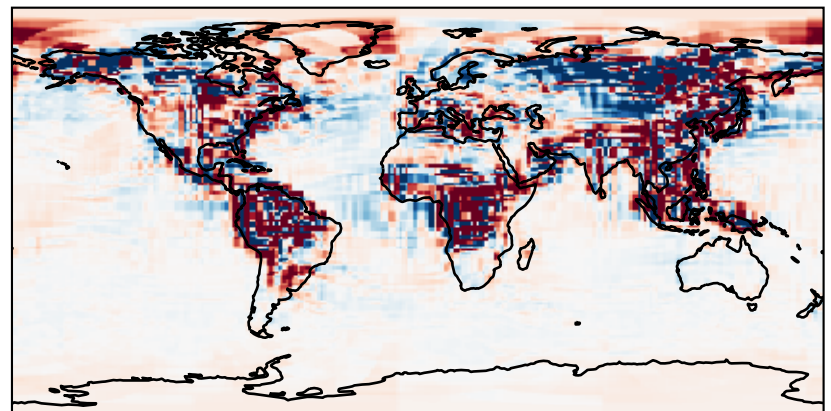
GCHP\_14.2.0\_GEOS-IT - GCHP\_14.2.0\_MERRA2 (Dev)  
c24



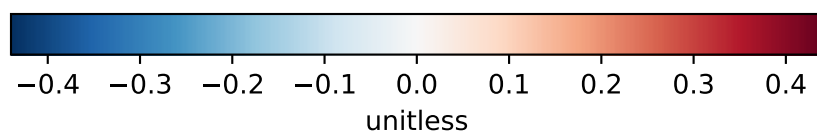
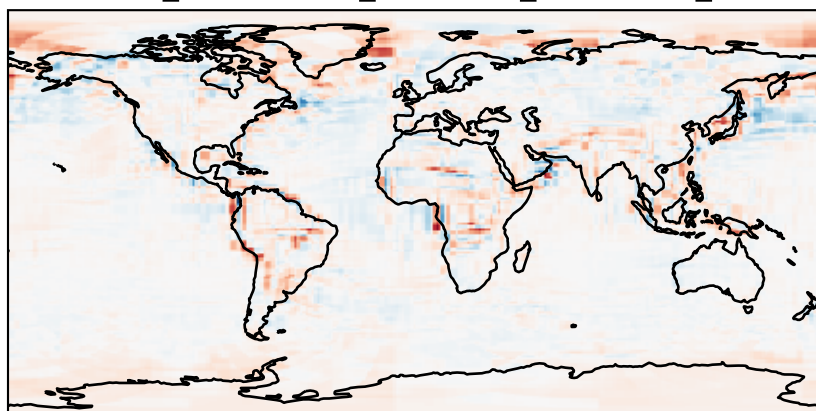
Difference (1x1.25)  
Dev - Ref, Dynamic Range



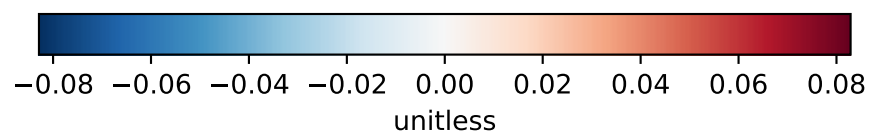
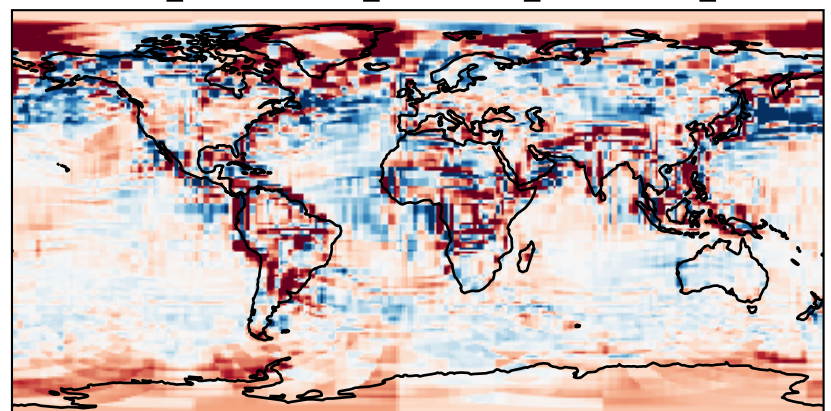
Difference (1x1.25)  
Dev - Ref, Restricted Range [5%,95%]



Difference (1x1.25), Dynamic Range  
GCHP\_dev / GCHP\_ref - GCC\_dev / GCC\_ref



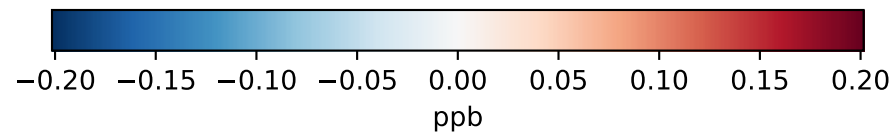
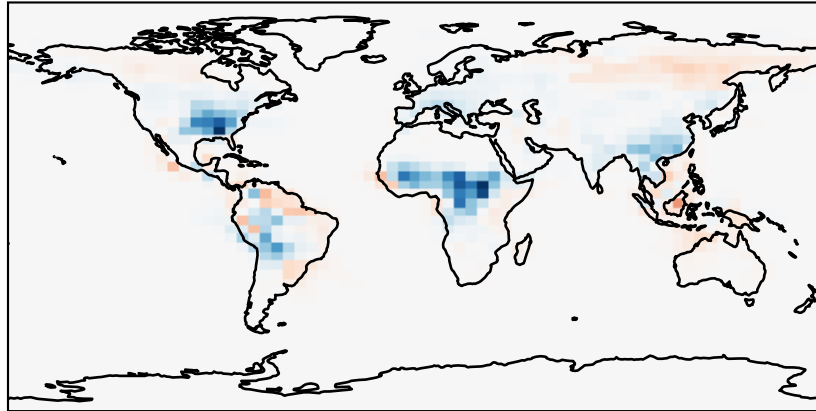
Difference (1x1.25), Restricted Range [5%,95%]  
GCHP\_dev / GCHP\_ref - GCC\_dev / GCC\_ref



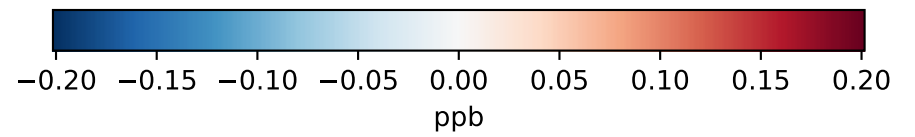
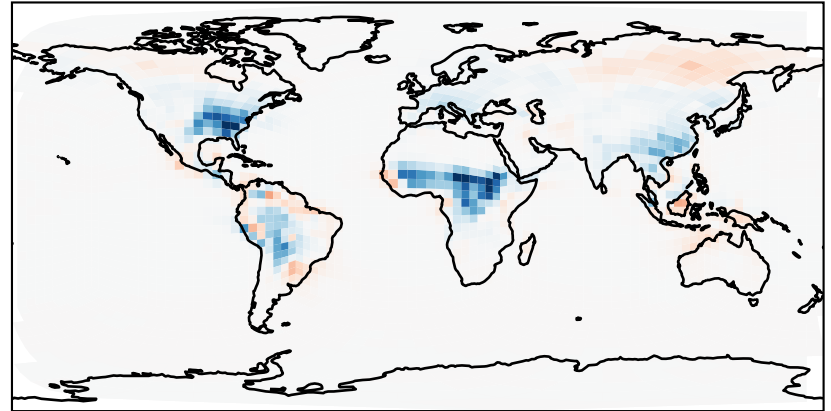


# SpeciesConcVV\_HAC

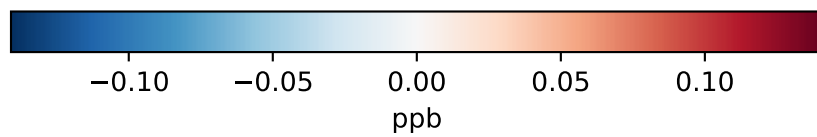
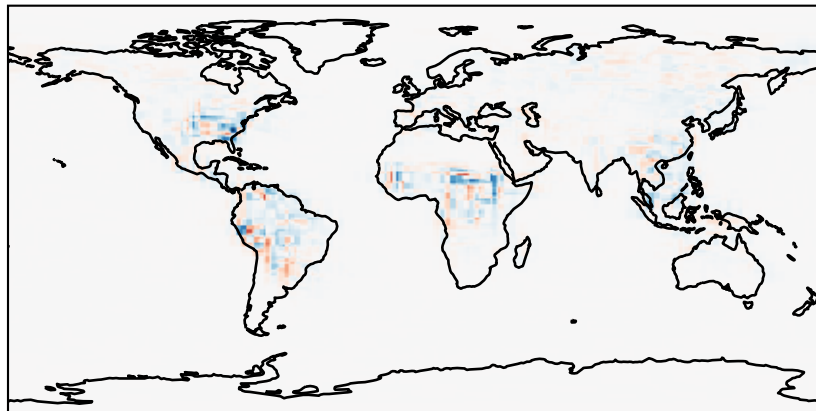
GCC\_14.2.0\_GEOS-IT - GCC\_14.2.0\_MERRA2 (Ref)  
4.0x5.0



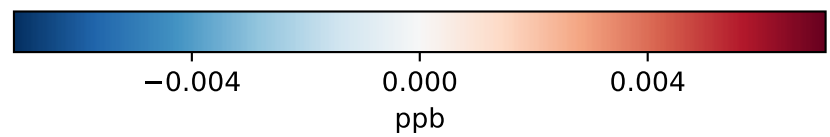
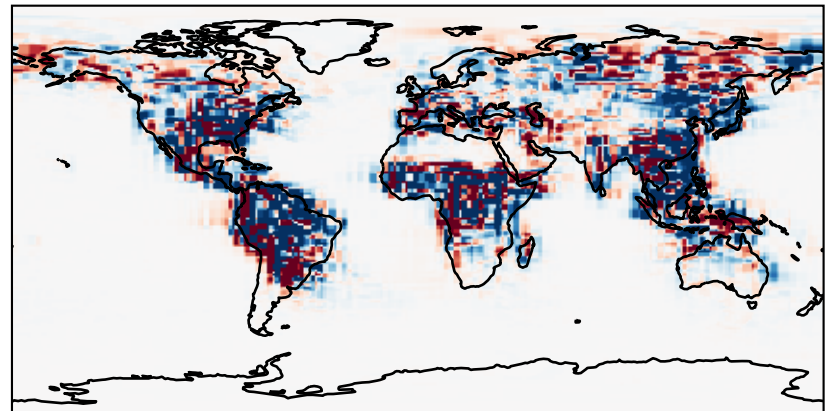
GCHP\_14.2.0\_GEOS-IT - GCHP\_14.2.0\_MERRA2 (Dev)  
c24



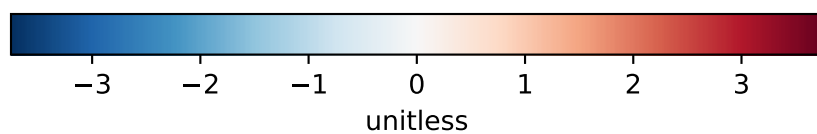
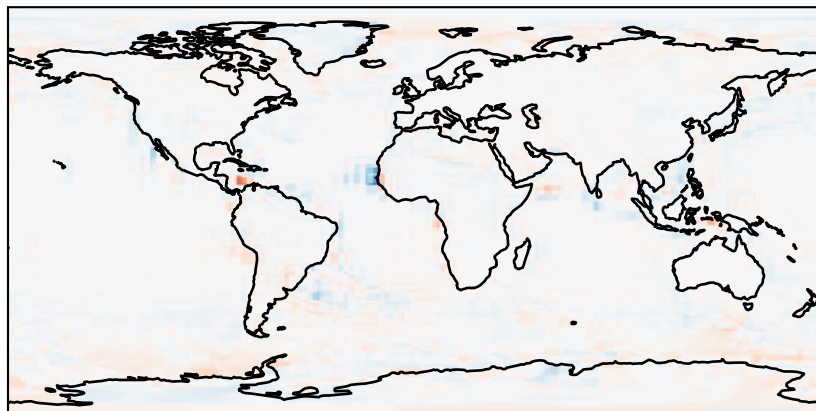
Difference (1x1.25)  
Dev - Ref, Dynamic Range



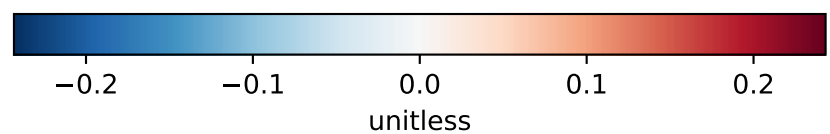
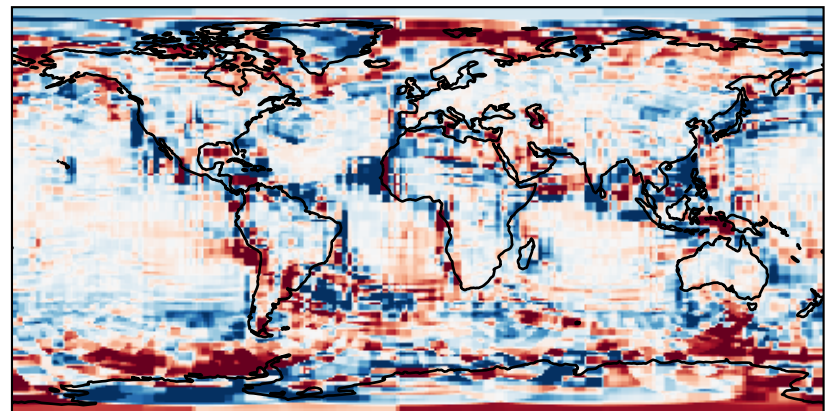
Difference (1x1.25)  
Dev - Ref, Restricted Range [5%,95%]



Difference (1x1.25), Dynamic Range  
 $GCHP\_dev / GCHP\_ref - GCC\_dev / GCC\_ref$

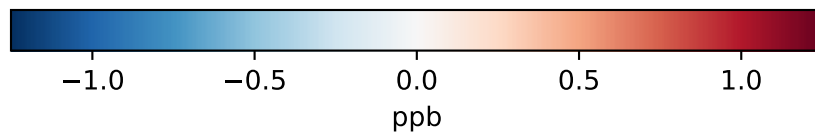
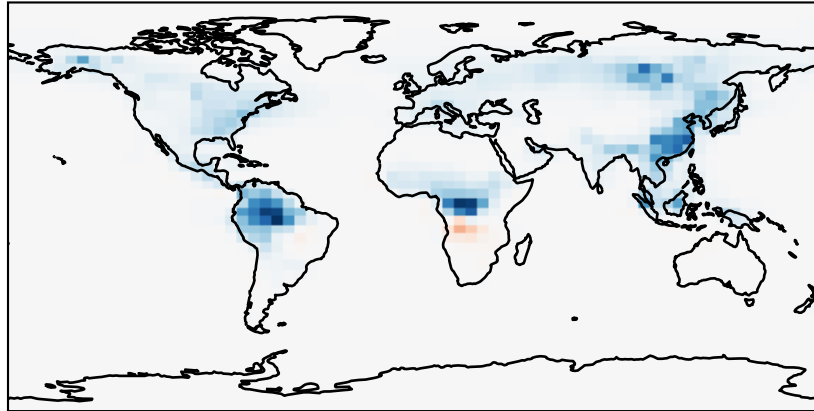


Difference (1x1.25), Restricted Range [5%,95%]  
 $GCHP\_dev / GCHP\_ref - GCC\_dev / GCC\_ref$

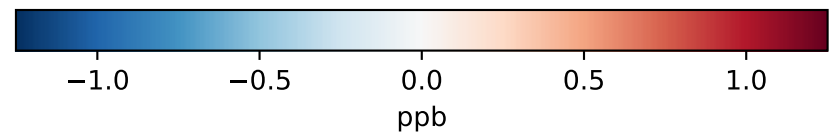
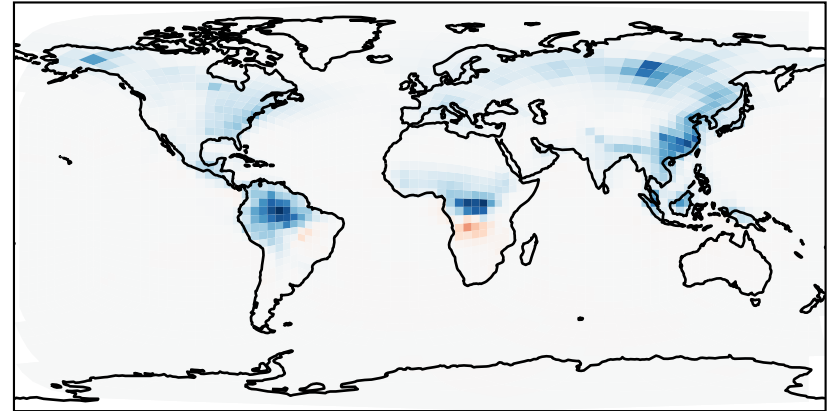


# SpeciesConcVV\_MEK

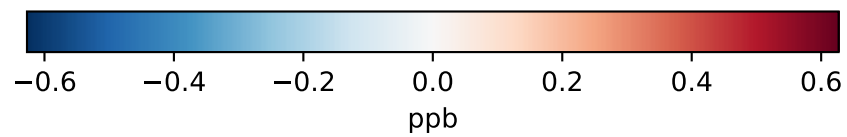
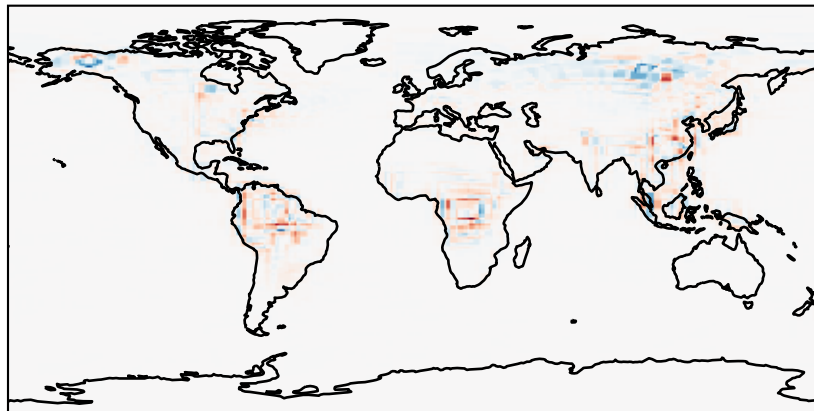
GCC\_14.2.0\_GEOS-IT - GCC\_14.2.0\_MERRA2 (Ref)  
4.0x5.0



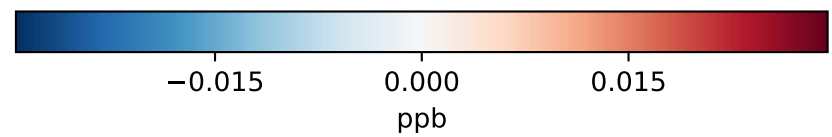
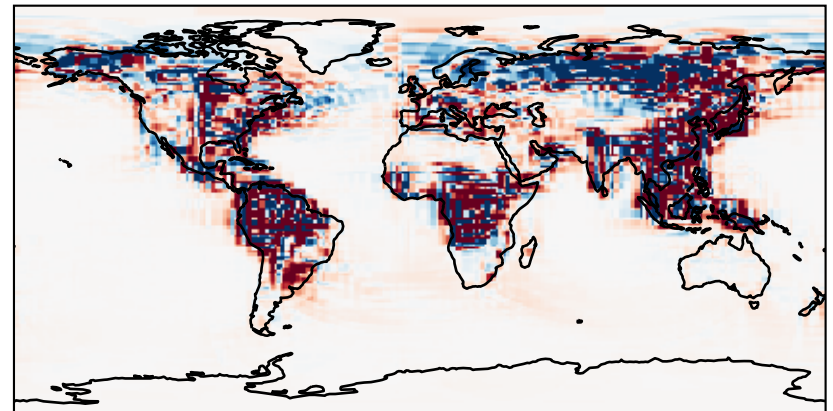
GCHP\_14.2.0\_GEOS-IT - GCHP\_14.2.0\_MERRA2 (Dev)  
c24



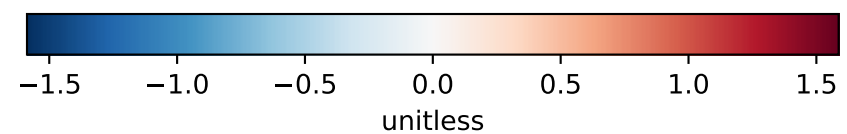
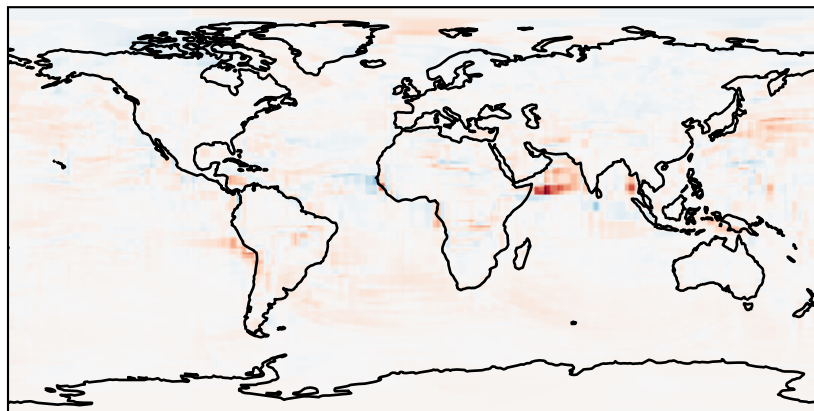
Difference (1x1.25)  
Dev - Ref, Dynamic Range



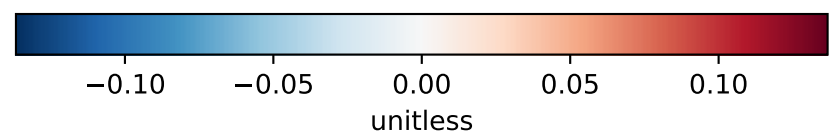
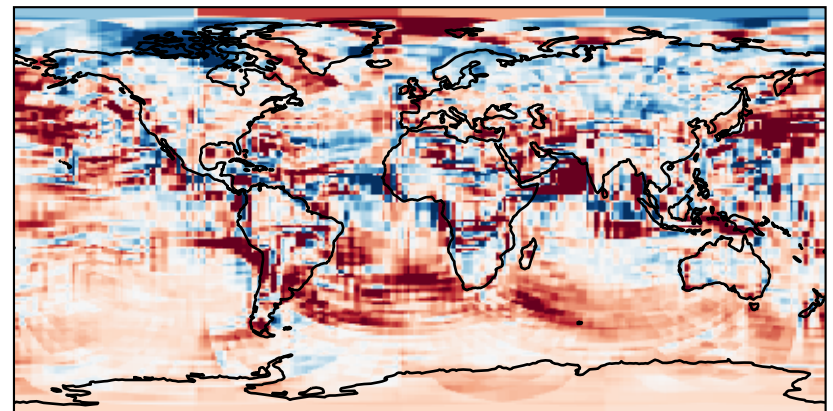
Difference (1x1.25)  
Dev - Ref, Restricted Range [5%,95%]



Difference (1x1.25), Dynamic Range  
GCHP\_dev / GCHP\_ref - GCC\_dev / GCC\_ref

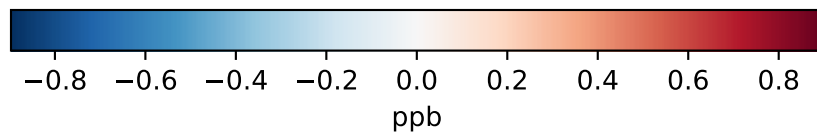
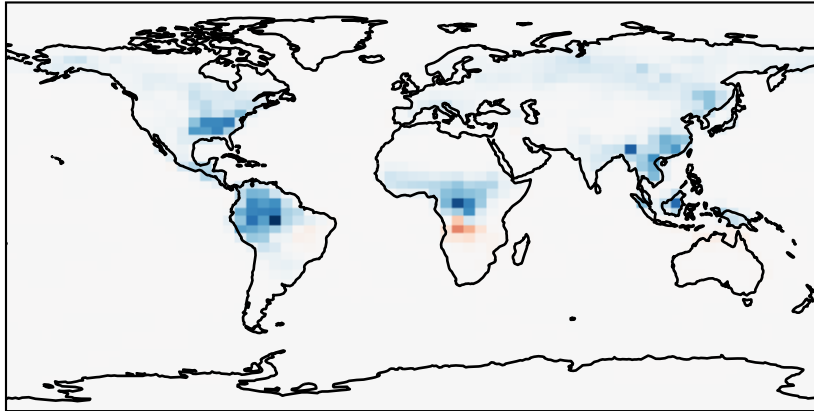


Difference (1x1.25), Restricted Range [5%,95%]  
GCHP\_dev / GCHP\_ref - GCC\_dev / GCC\_ref

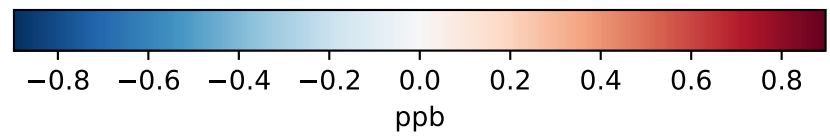
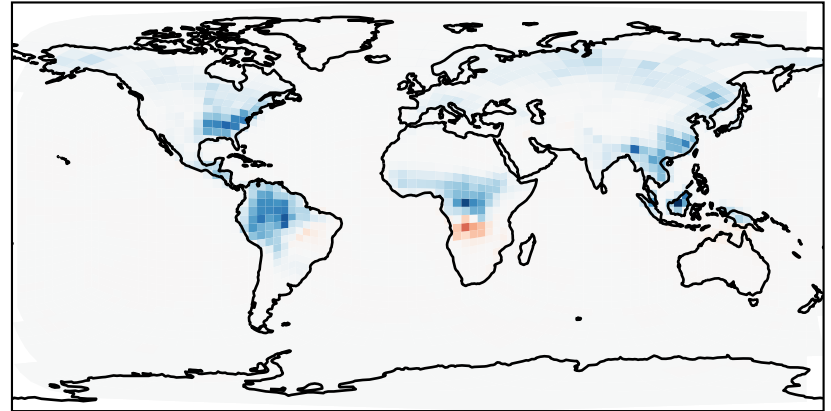


# SpeciesConcVV\_MVK

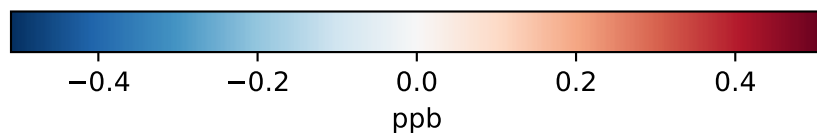
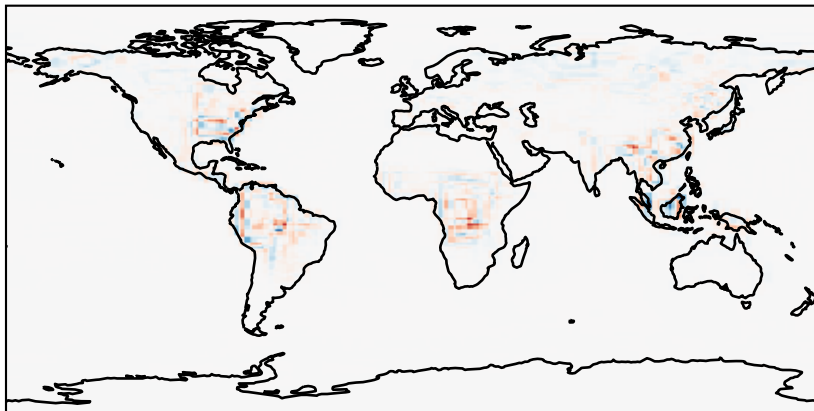
GCC\_14.2.0\_GEOS-IT - GCC\_14.2.0\_MERRA2 (Ref)  
4.0x5.0



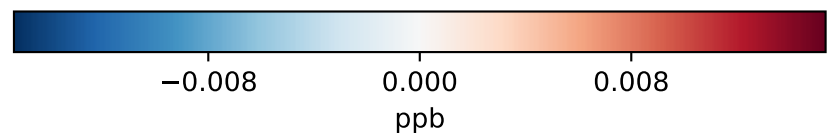
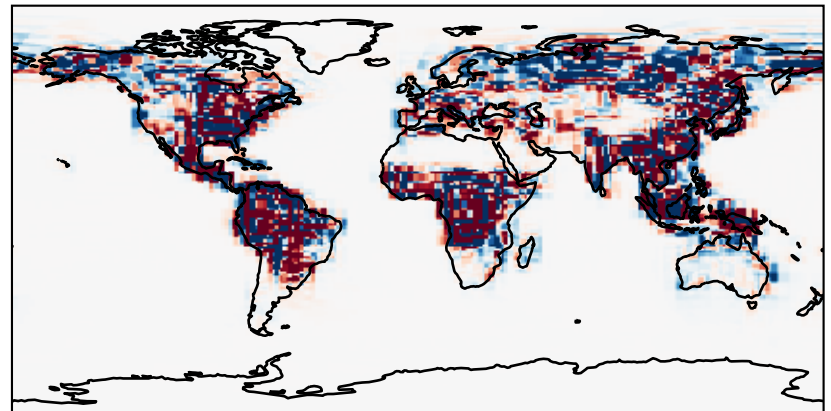
GCHP\_14.2.0\_GEOS-IT - GCHP\_14.2.0\_MERRA2 (Dev)  
c24



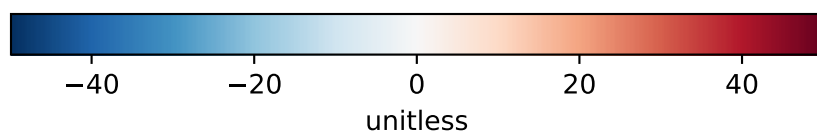
Difference (1x1.25)  
Dev - Ref, Dynamic Range



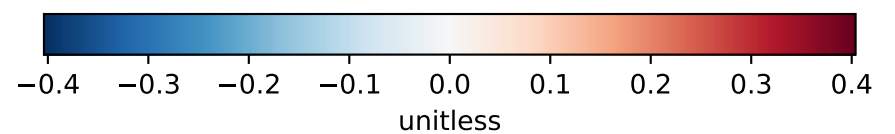
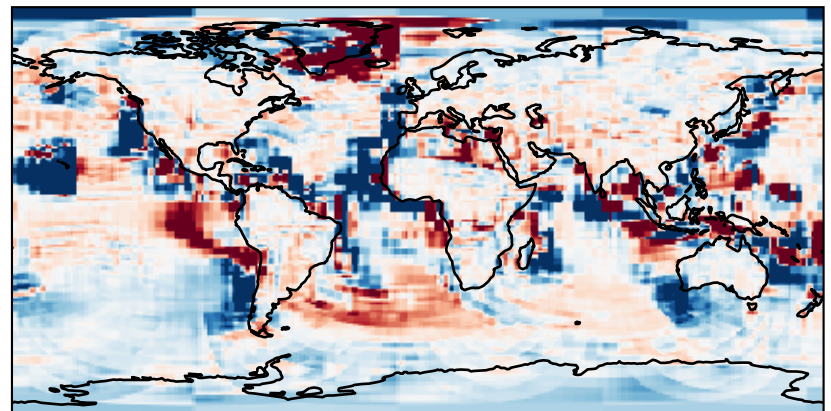
Difference (1x1.25)  
Dev - Ref, Restricted Range [5%,95%]



Difference (1x1.25), Dynamic Range  
GCHP\_dev / GCHP\_ref - GCC\_dev / GCC\_ref

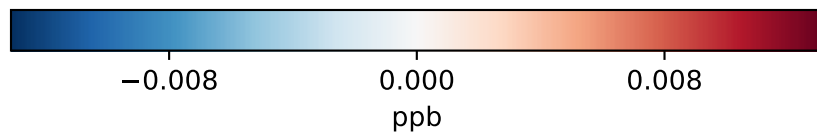
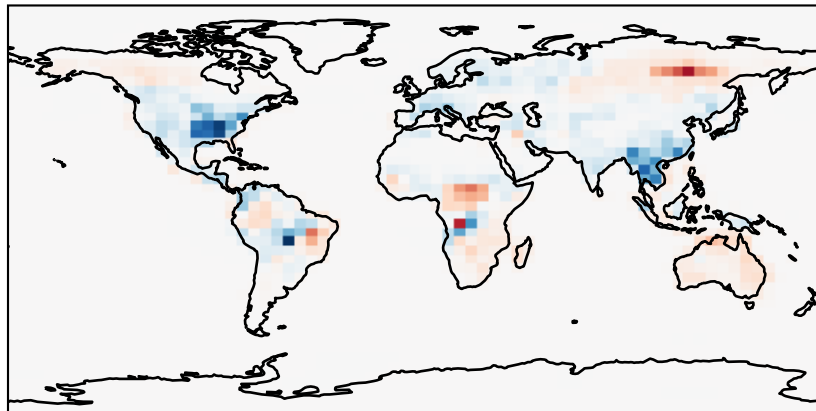


Difference (1x1.25), Restricted Range [5%,95%]  
GCHP\_dev / GCHP\_ref - GCC\_dev / GCC\_ref

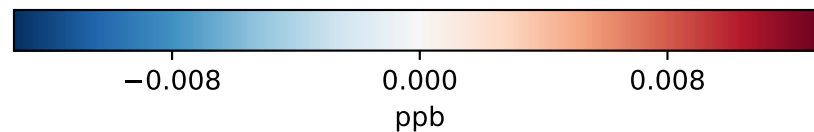
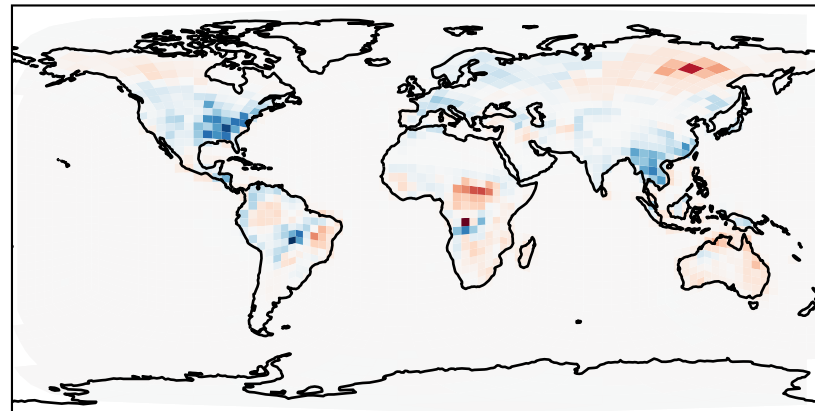


# SpeciesConcVV\_ISOPN

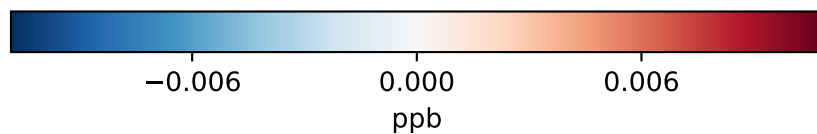
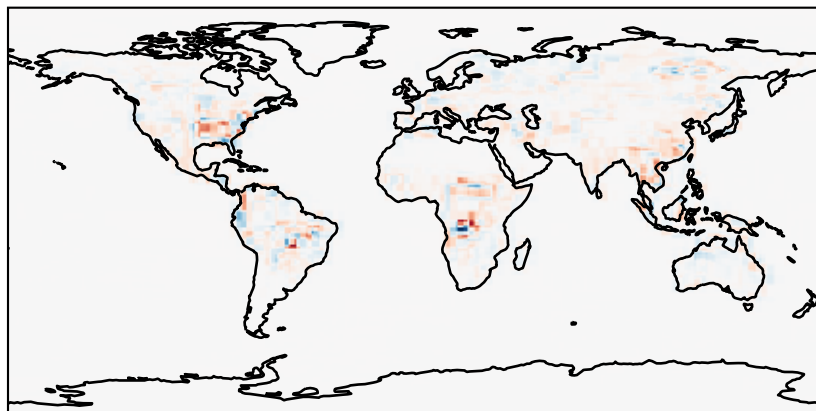
GCC\_14.2.0\_GEOS-IT - GCC\_14.2.0\_MERRA2 (Ref)  
4.0x5.0



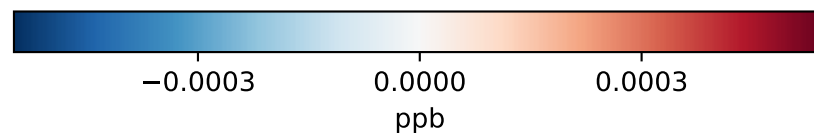
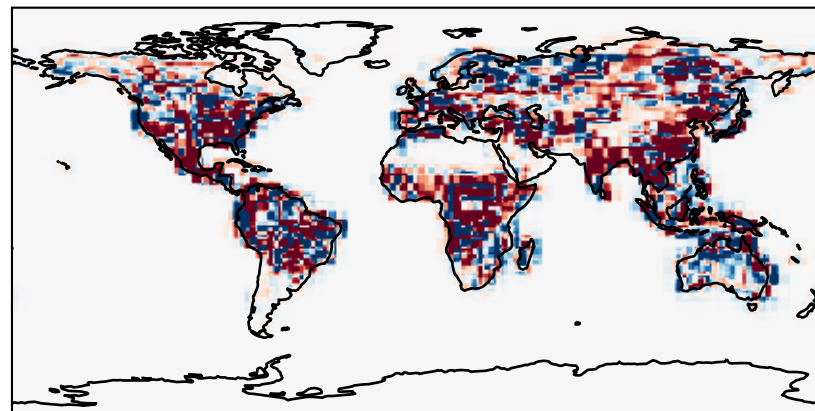
GCHP\_14.2.0\_GEOS-IT - GCHP\_14.2.0\_MERRA2 (Dev)  
c24



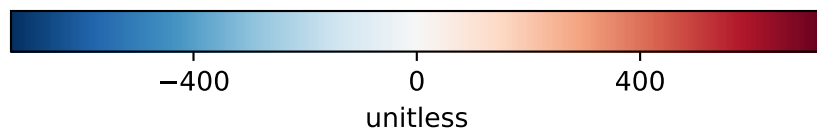
Difference (1x1.25)  
Dev - Ref, Dynamic Range



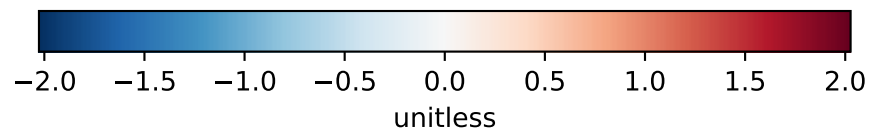
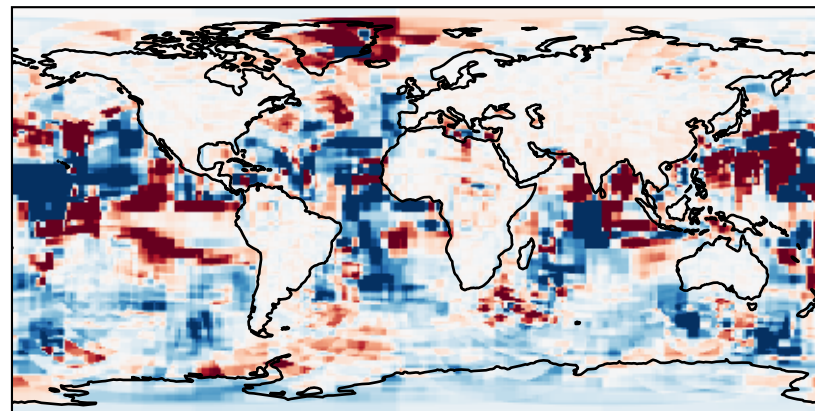
Difference (1x1.25)  
Dev - Ref, Restricted Range [5%,95%]



Difference (1x1.25), Dynamic Range  
GCHP\_dev / GCHP\_ref - GCC\_dev / GCC\_ref

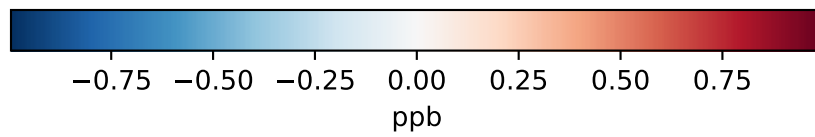
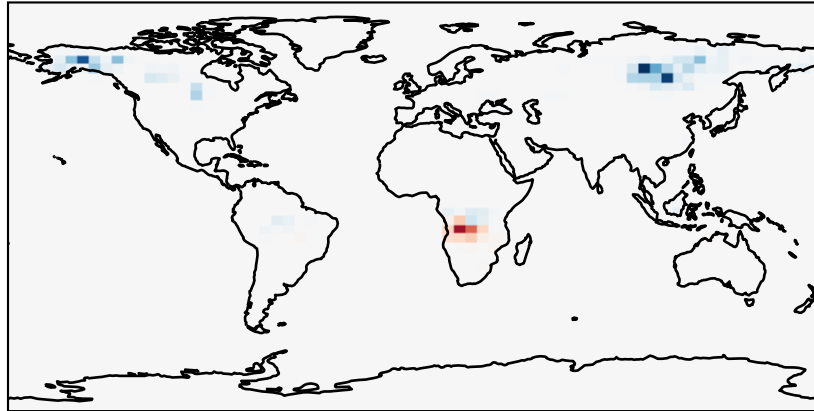


Difference (1x1.25), Restricted Range [5%,95%]  
GCHP\_dev / GCHP\_ref - GCC\_dev / GCC\_ref

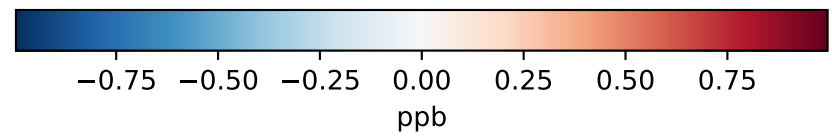
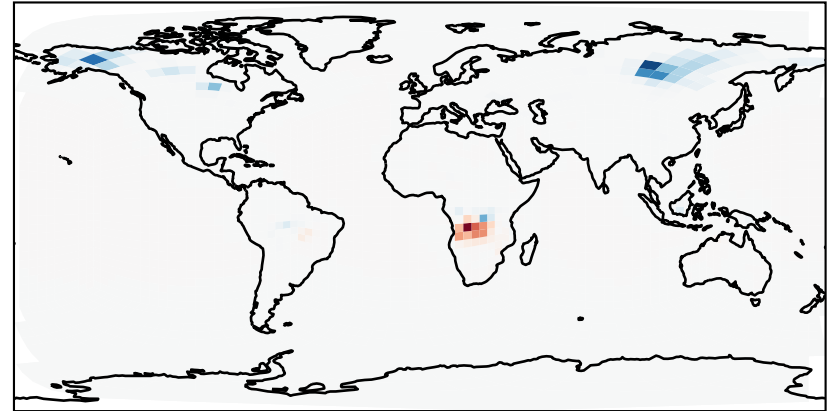


# SpeciesConcVV\_FURA

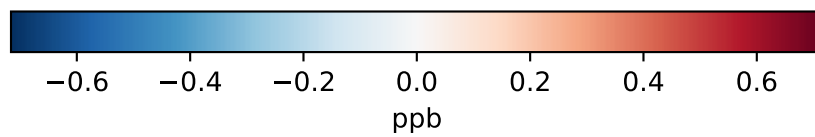
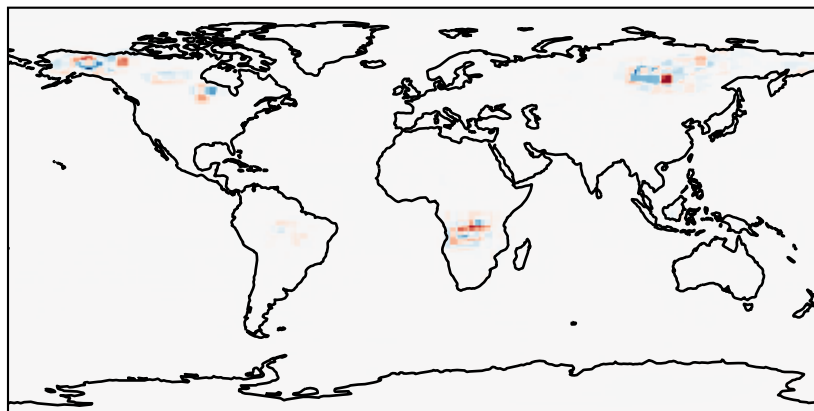
GCC\_14.2.0\_GEOS-IT - GCC\_14.2.0\_MERRA2 (Ref)  
4.0x5.0



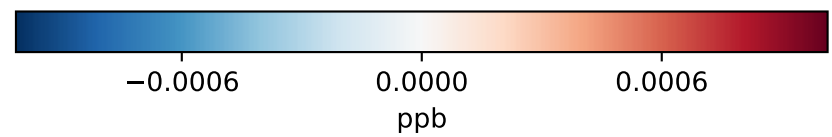
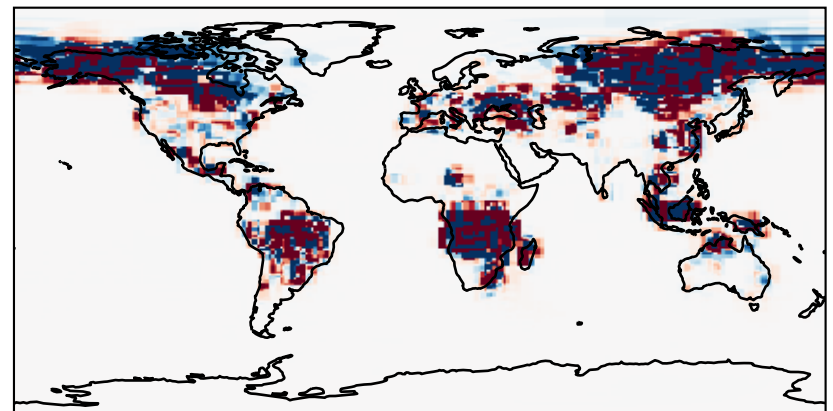
GCHP\_14.2.0\_GEOS-IT - GCHP\_14.2.0\_MERRA2 (Dev)  
c24



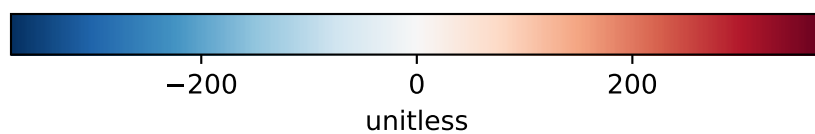
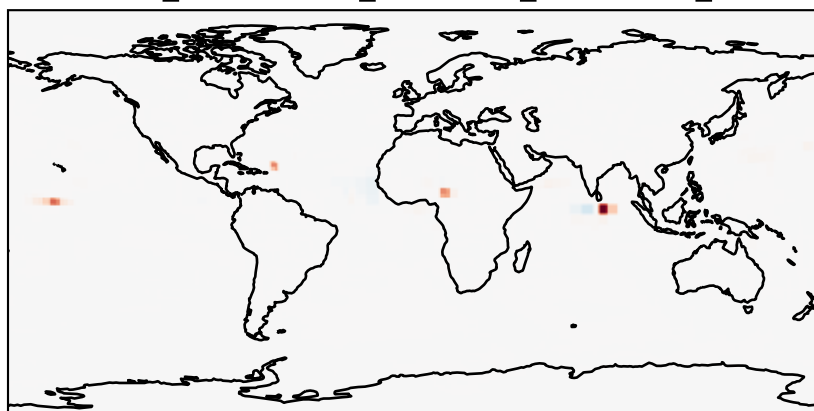
Difference (1x1.25)  
Dev - Ref, Dynamic Range



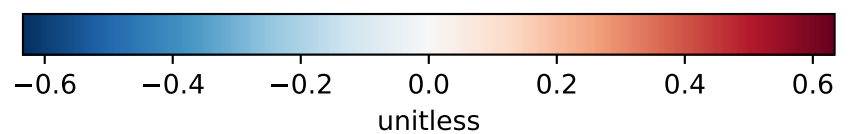
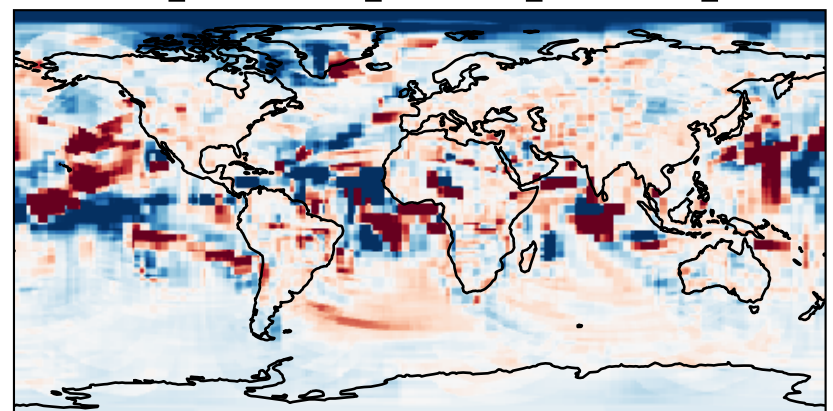
Difference (1x1.25)  
Dev - Ref, Restricted Range [5%,95%]



Difference (1x1.25), Dynamic Range  
 $GCHP\_dev / GCHP\_ref - GCC\_dev / GCC\_ref$

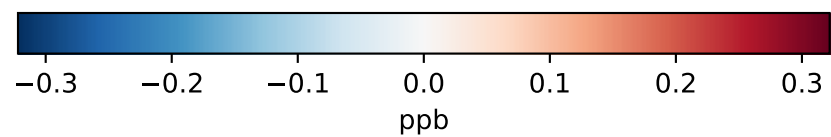
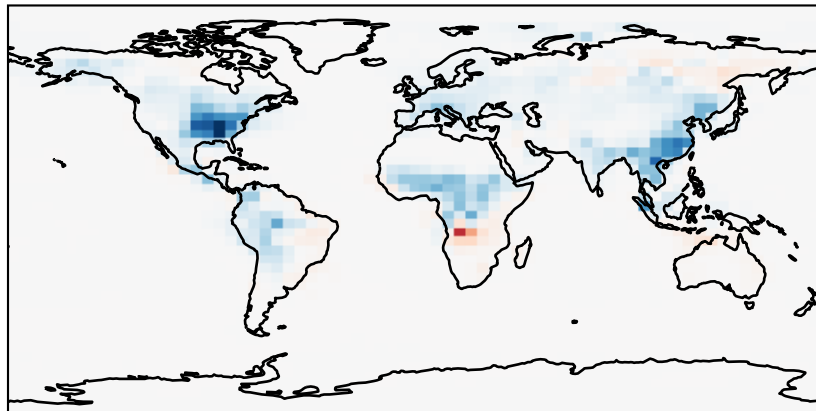


Difference (1x1.25), Restricted Range [5%,95%]  
 $GCHP\_dev / GCHP\_ref - GCC\_dev / GCC\_ref$

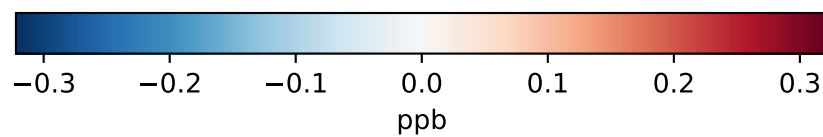
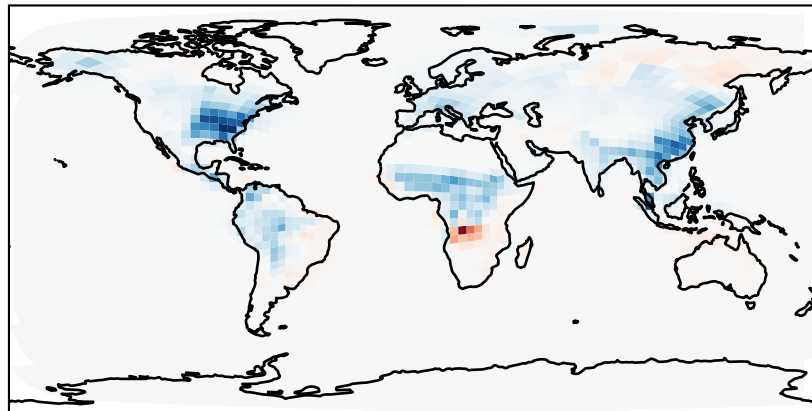


# SpeciesConcVV\_GLYC

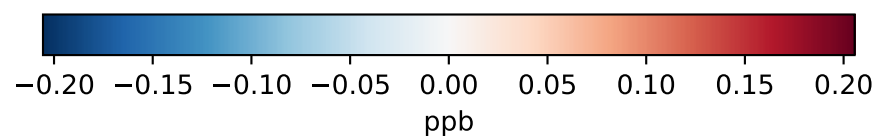
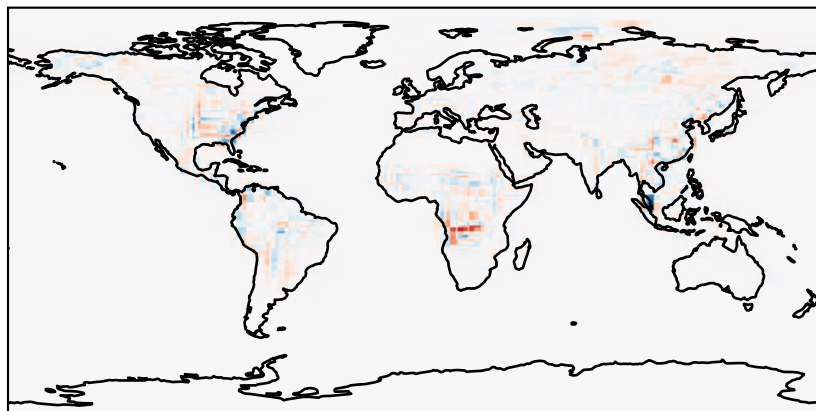
GCC\_14.2.0\_GEOS-IT - GCC\_14.2.0\_MERRA2 (Ref)  
4.0x5.0



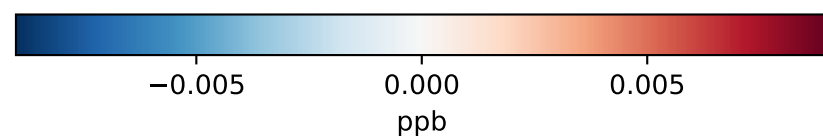
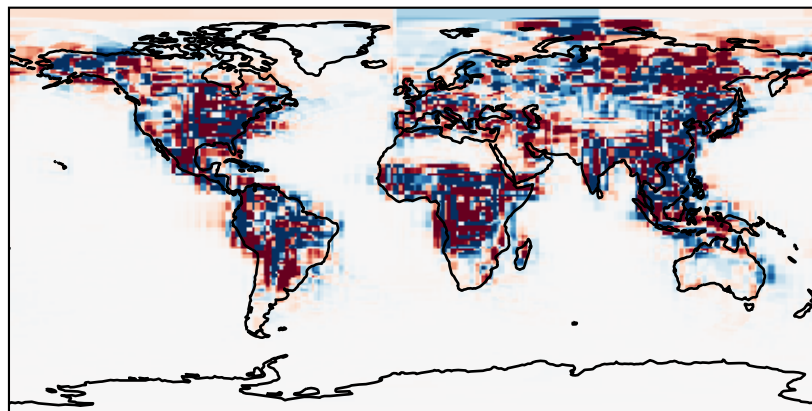
GCHP\_14.2.0\_GEOS-IT - GCHP\_14.2.0\_MERRA2 (Dev)  
c24



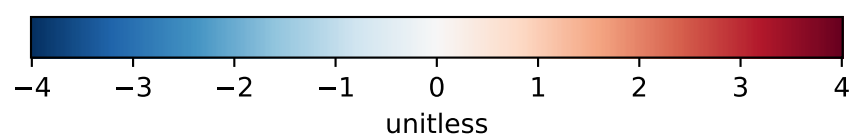
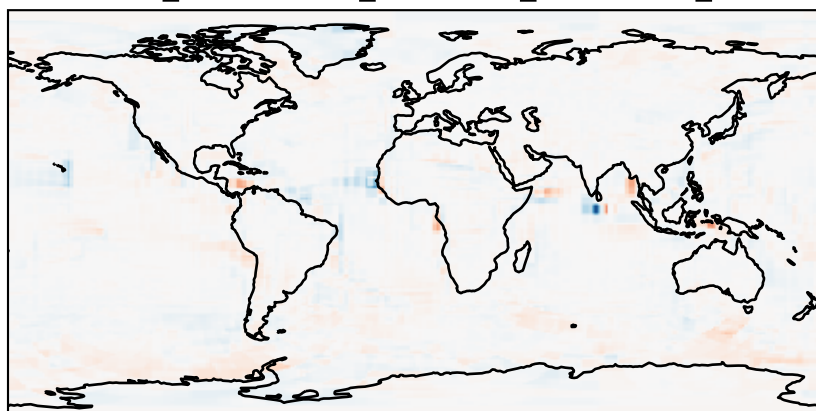
Difference (1x1.25)  
Dev - Ref, Dynamic Range



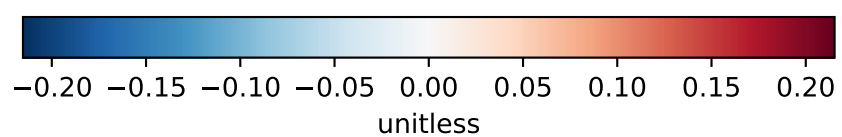
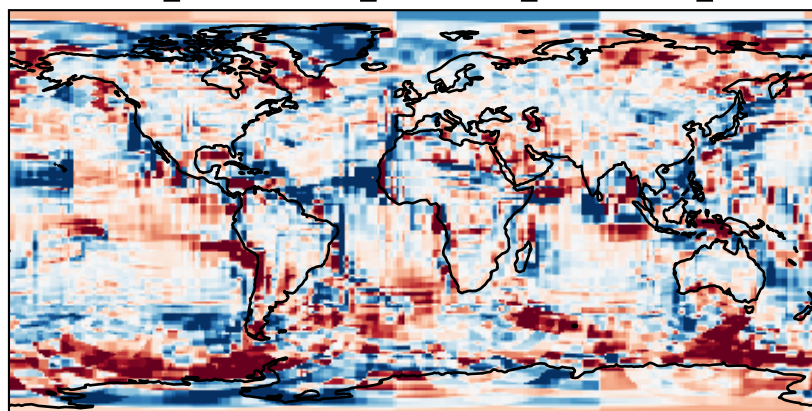
Difference (1x1.25)  
Dev - Ref, Restricted Range [5%,95%]



Difference (1x1.25), Dynamic Range  
GCHP\_dev / GCHP\_ref - GCC\_dev / GCC\_ref

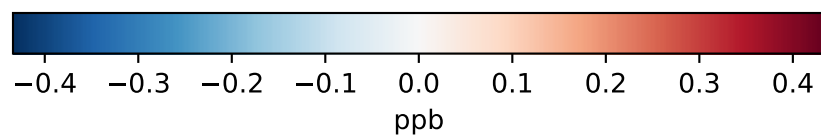
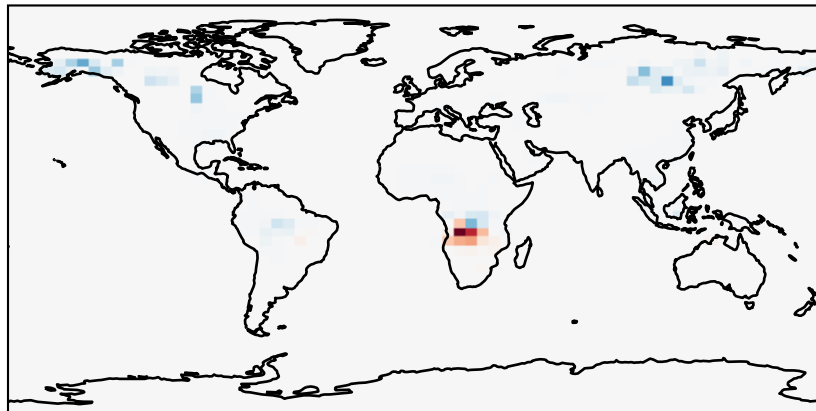


Difference (1x1.25), Restricted Range [5%,95%]  
GCHP\_dev / GCHP\_ref - GCC\_dev / GCC\_ref

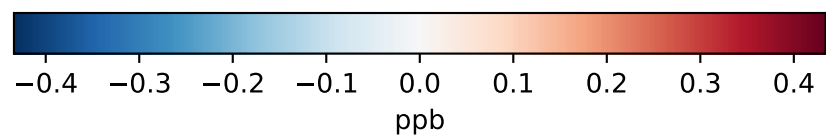


# SpeciesConcVV\_GLYX

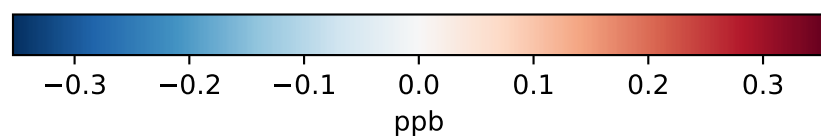
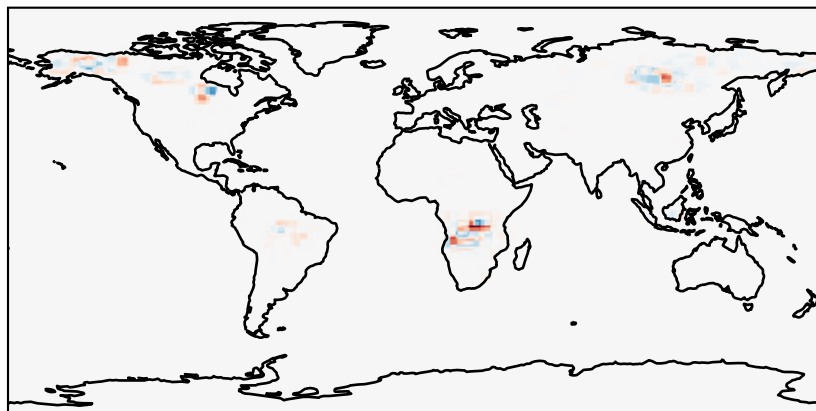
GCC\_14.2.0\_GEOS-IT - GCC\_14.2.0\_MERRA2 (Ref)  
4.0x5.0



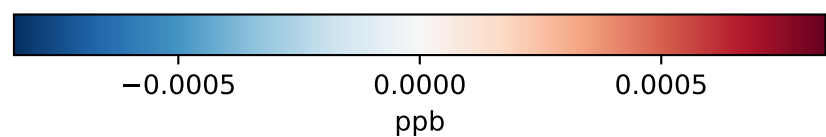
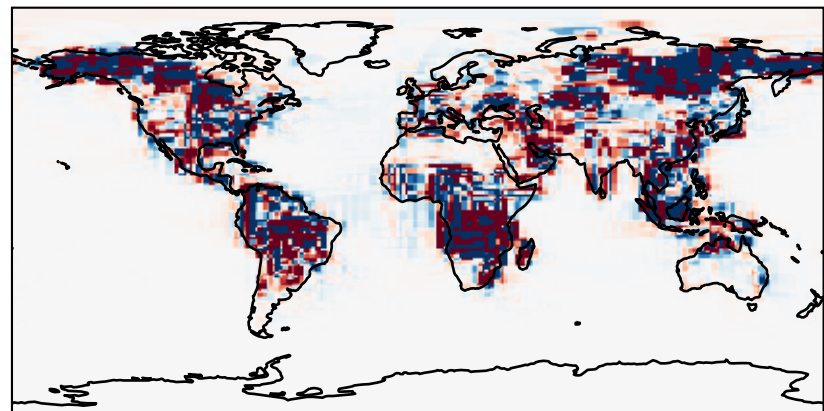
GCHP\_14.2.0\_GEOS-IT - GCHP\_14.2.0\_MERRA2 (Dev)  
c24



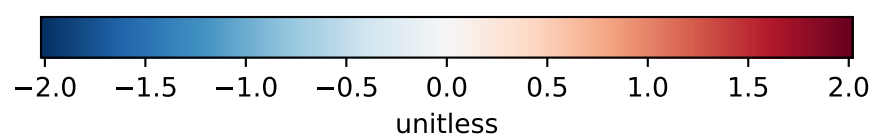
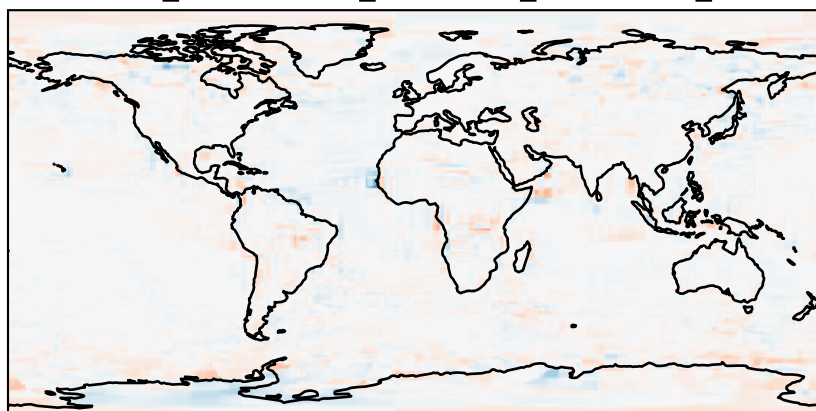
Difference (1x1.25)  
Dev - Ref, Dynamic Range



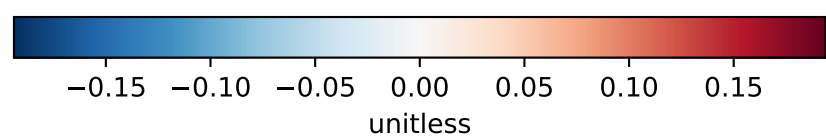
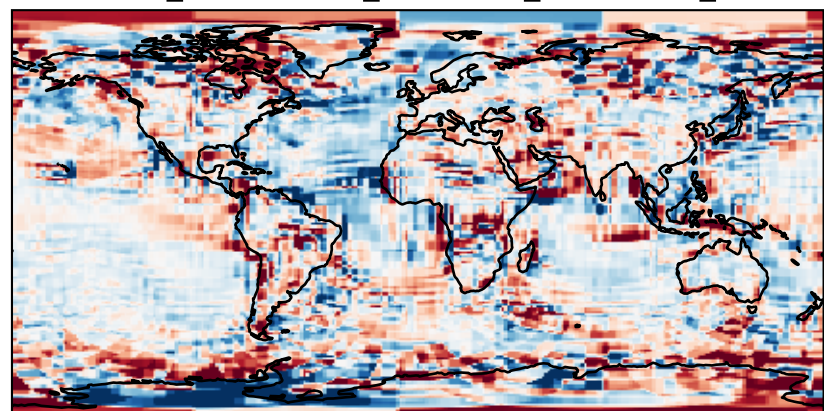
Difference (1x1.25)  
Dev - Ref, Restricted Range [5%,95%]



Difference (1x1.25), Dynamic Range  
GCHP\_dev / GCHP\_ref - GCC\_dev / GCC\_ref

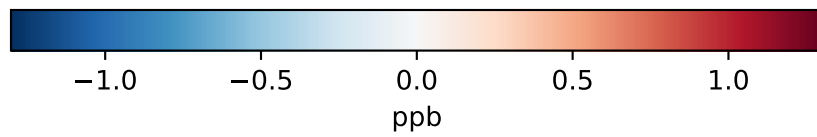
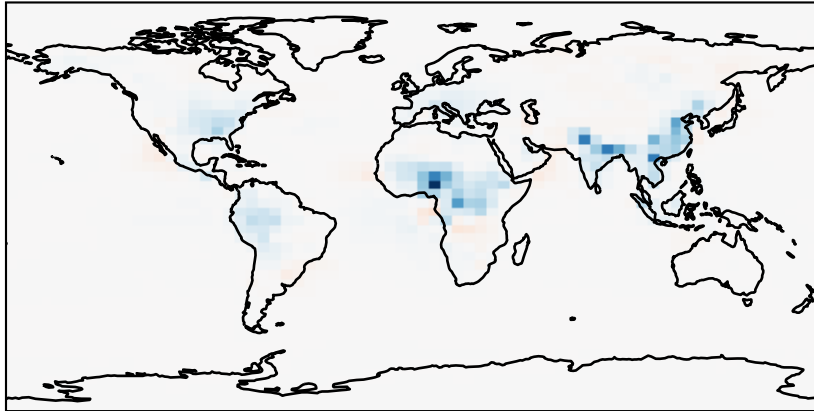


Difference (1x1.25), Restricted Range [5%,95%]  
GCHP\_dev / GCHP\_ref - GCC\_dev / GCC\_ref

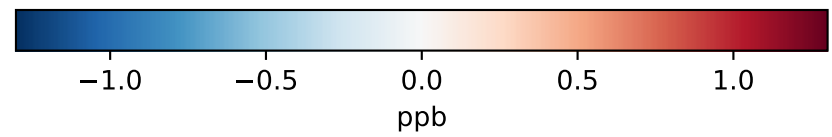
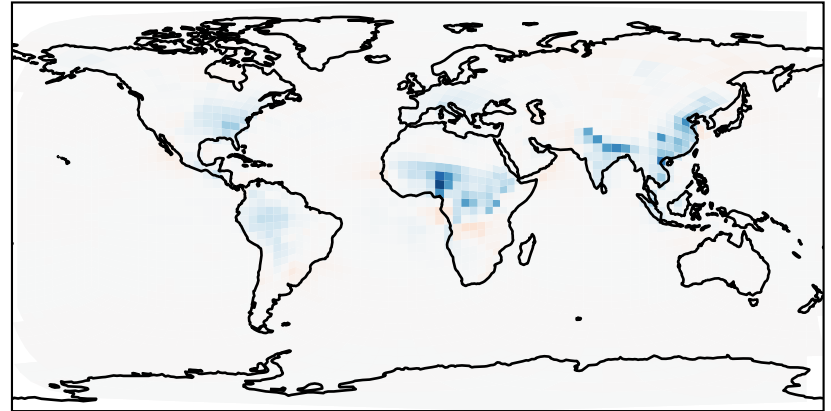


# SpeciesConcVW\_HCOOH

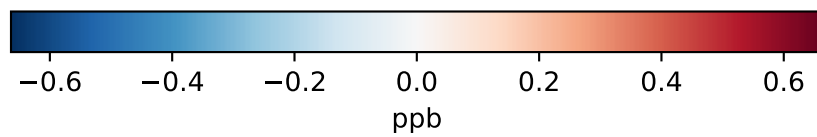
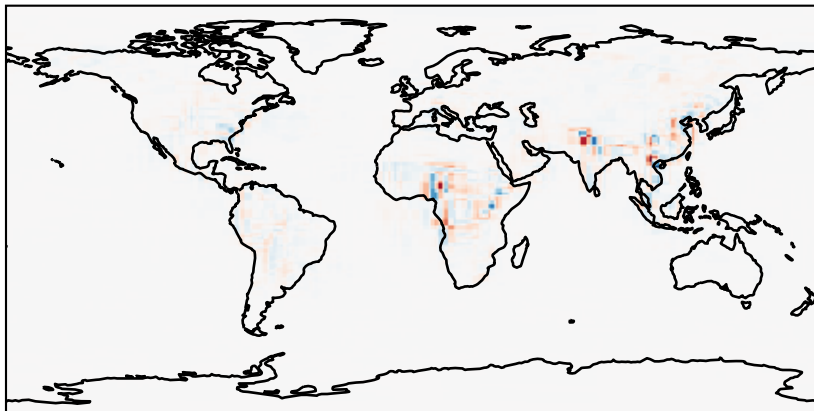
GCC\_14.2.0\_GEOS-IT - GCC\_14.2.0\_MERRA2 (Ref)  
4.0x5.0



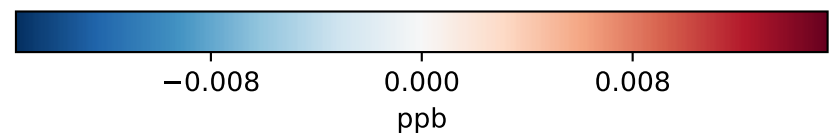
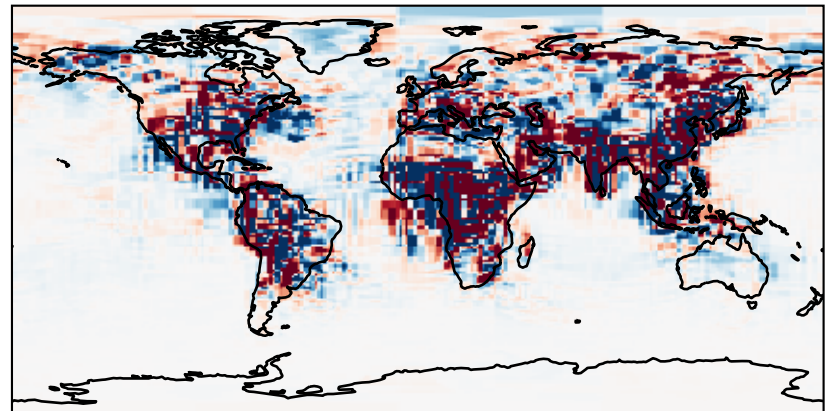
GCHP\_14.2.0\_GEOS-IT - GCHP\_14.2.0\_MERRA2 (Dev)  
c24



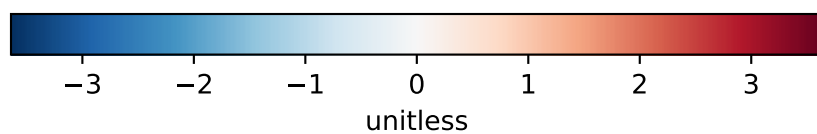
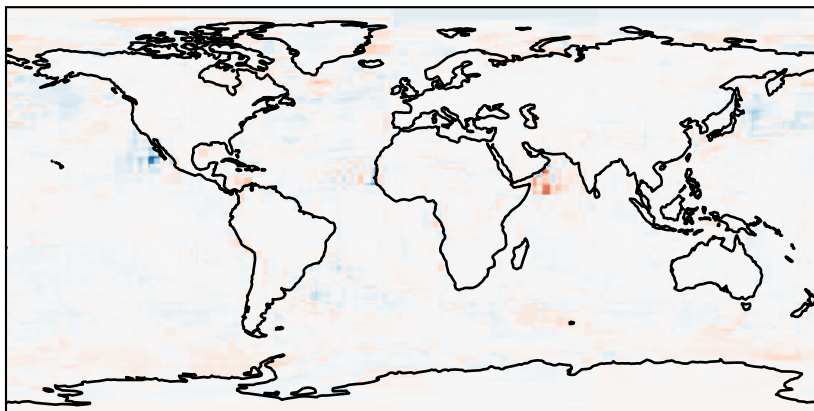
Difference (1x1.25)  
Dev - Ref, Dynamic Range



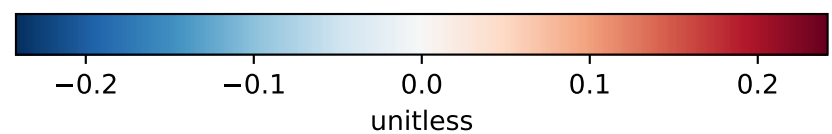
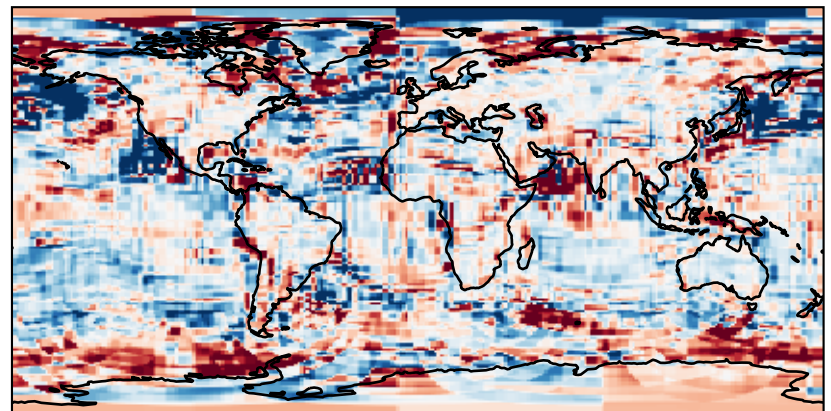
Difference (1x1.25)  
Dev - Ref, Restricted Range [5%,95%]



Difference (1x1.25), Dynamic Range  
 $GCHP\_dev / GCHP\_ref - GCC\_dev / GCC\_ref$



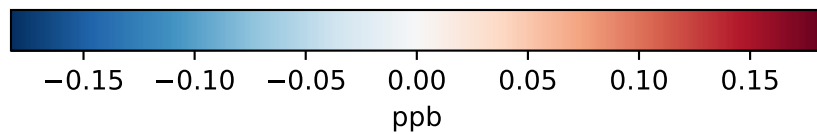
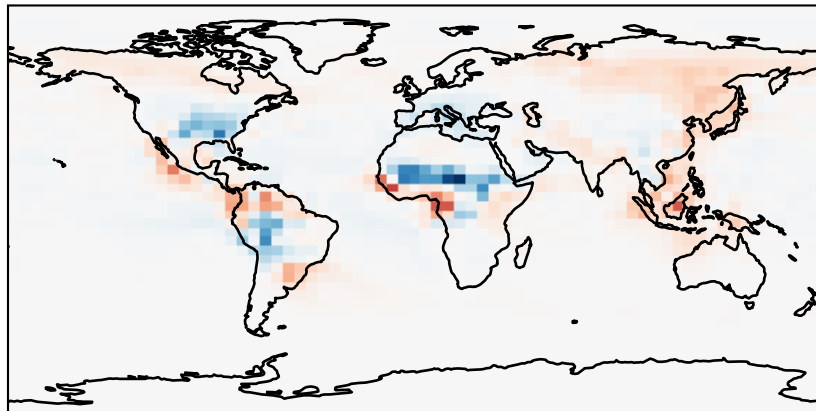
Difference (1x1.25), Restricted Range [5%,95%]  
 $GCHP\_dev / GCHP\_ref - GCC\_dev / GCC\_ref$



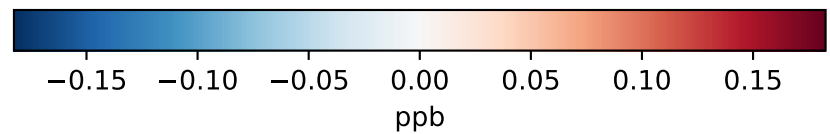
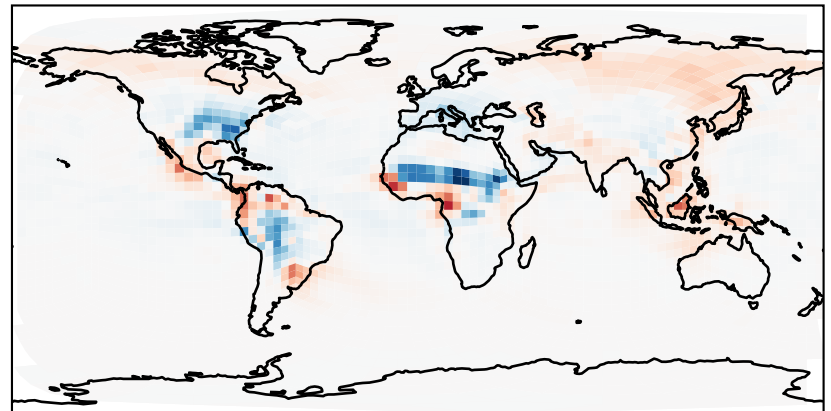


# SpeciesConcVV\_MAP

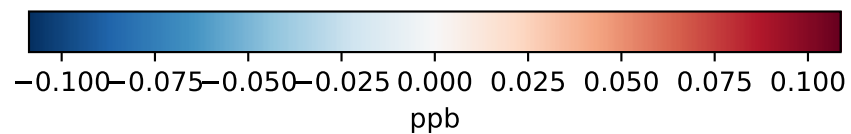
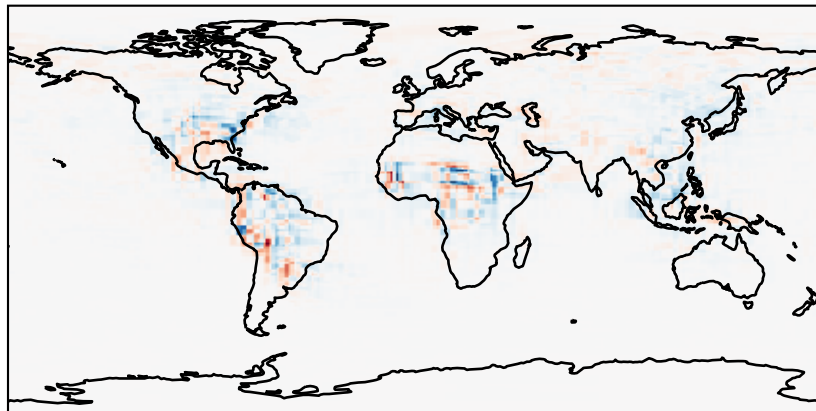
GCC\_14.2.0\_GEOS-IT - GCC\_14.2.0\_MERRA2 (Ref)  
4.0x5.0



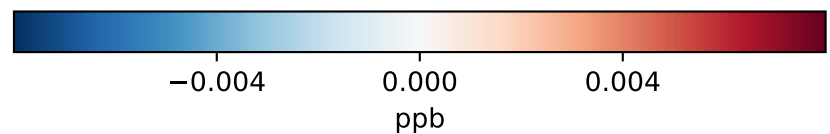
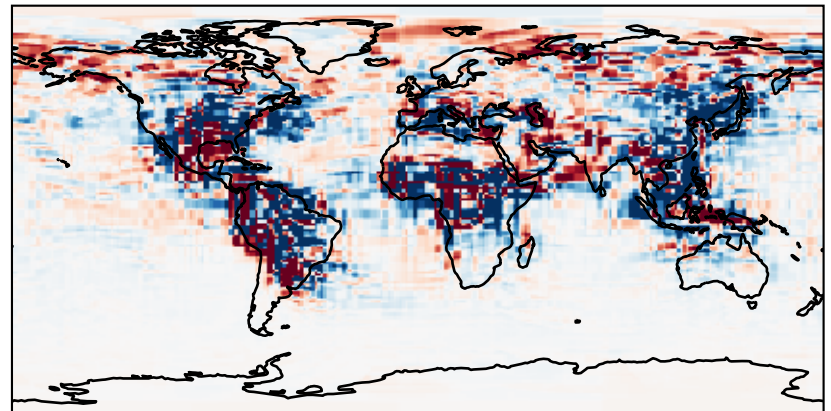
GCHP\_14.2.0\_GEOS-IT - GCHP\_14.2.0\_MERRA2 (Dev)  
c24



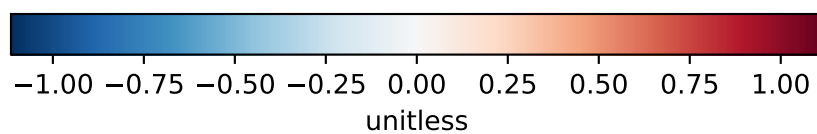
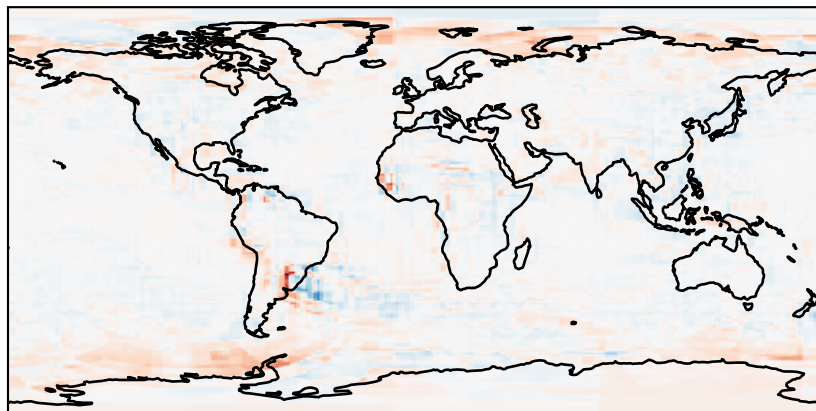
Difference (1x1.25)  
Dev - Ref, Dynamic Range



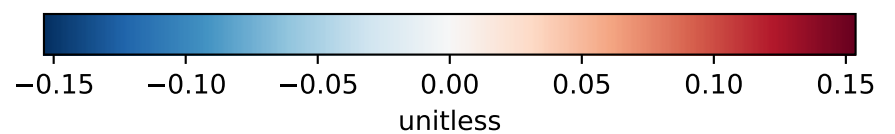
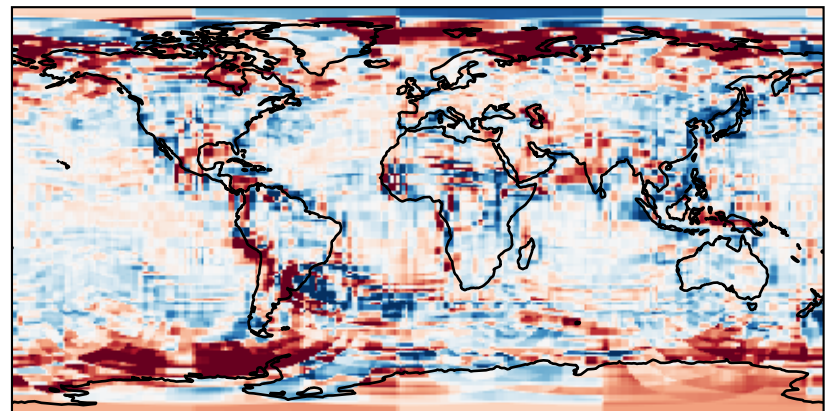
Difference (1x1.25)  
Dev - Ref, Restricted Range [5%,95%]



Difference (1x1.25), Dynamic Range  
 $GCHP\_dev / GCHP\_ref - GCC\_dev / GCC\_ref$

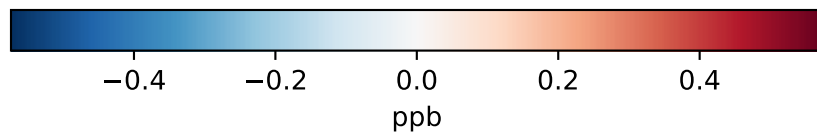
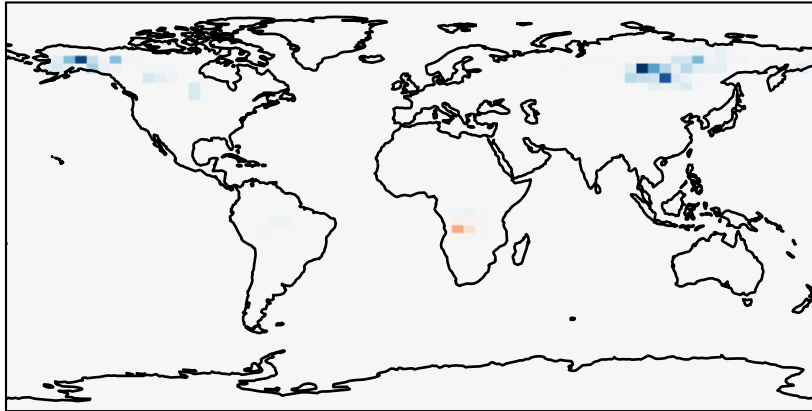


Difference (1x1.25), Restricted Range [5%,95%]  
 $GCHP\_dev / GCHP\_ref - GCC\_dev / GCC\_ref$

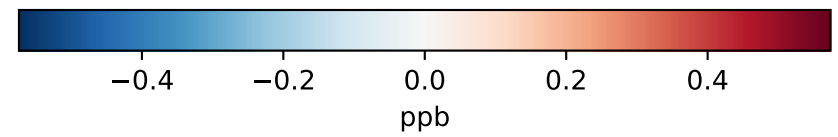
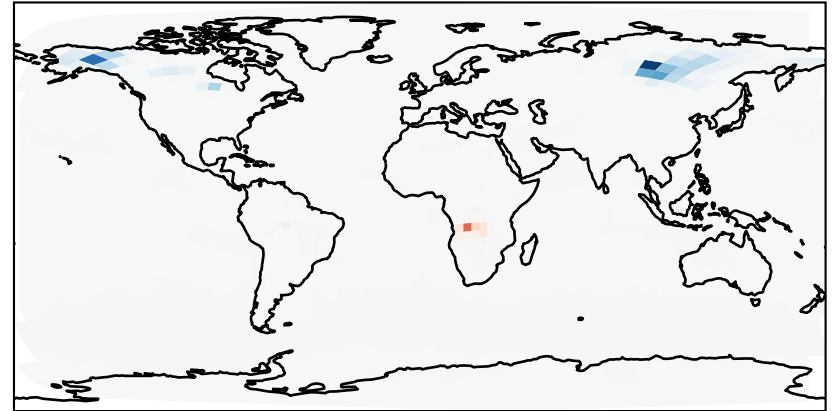


# SpeciesConcVV\_PHEN

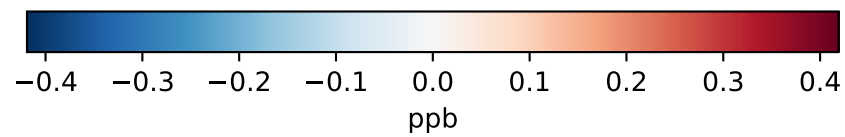
GCC\_14.2.0\_GEOS-IT - GCC\_14.2.0\_MERRA2 (Ref)  
4.0x5.0



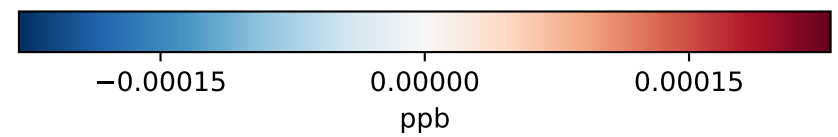
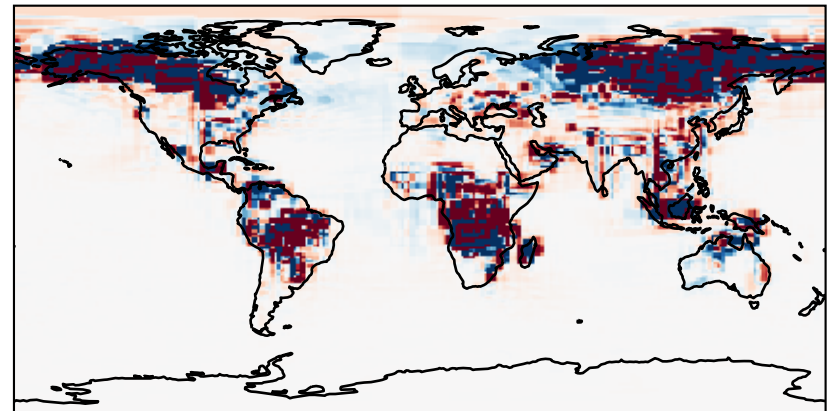
GCHP\_14.2.0\_GEOS-IT - GCHP\_14.2.0\_MERRA2 (Dev)  
c24



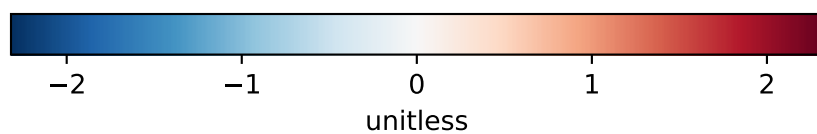
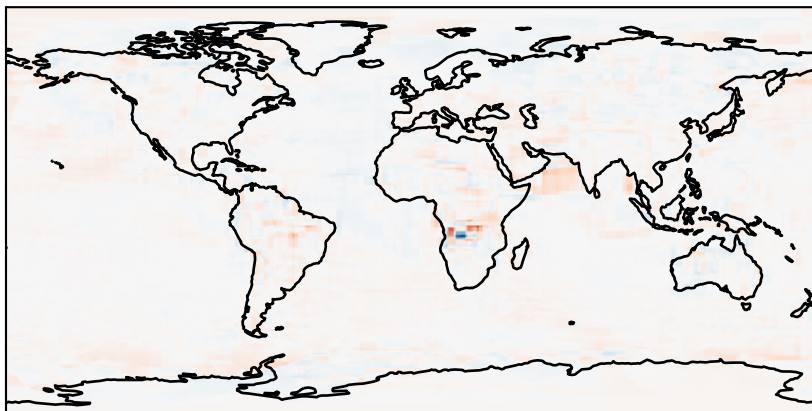
Difference (1x1.25)  
Dev - Ref, Dynamic Range



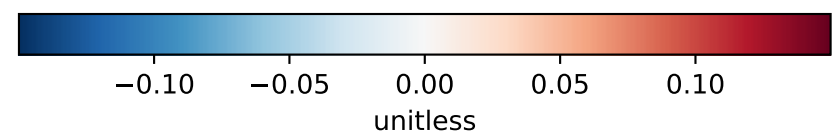
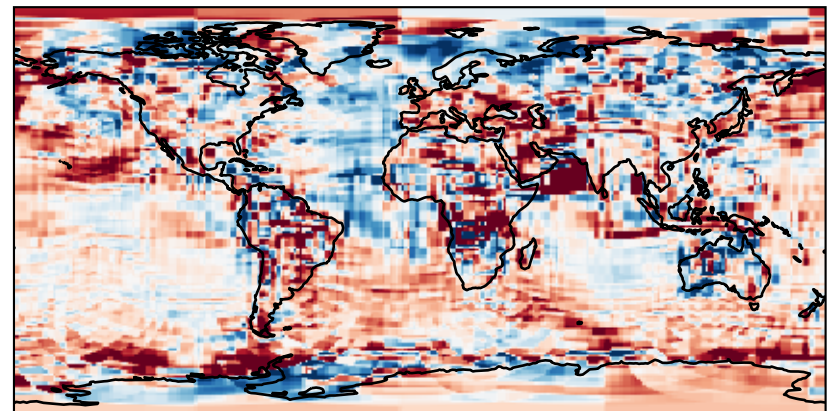
Difference (1x1.25)  
Dev - Ref, Restricted Range [5%,95%]



Difference (1x1.25), Dynamic Range  
 $GCHP\_dev / GCHP\_ref - GCC\_dev / GCC\_ref$

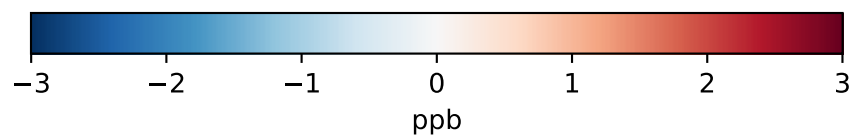
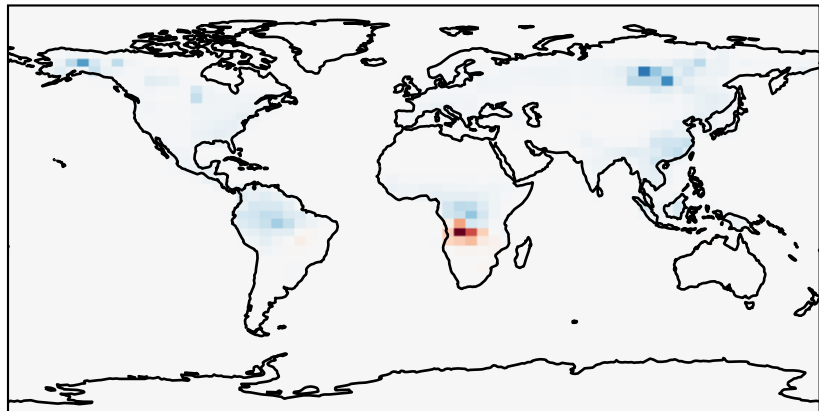


Difference (1x1.25), Restricted Range [5%,95%]  
 $GCHP\_dev / GCHP\_ref - GCC\_dev / GCC\_ref$

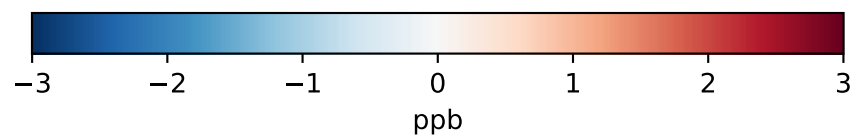
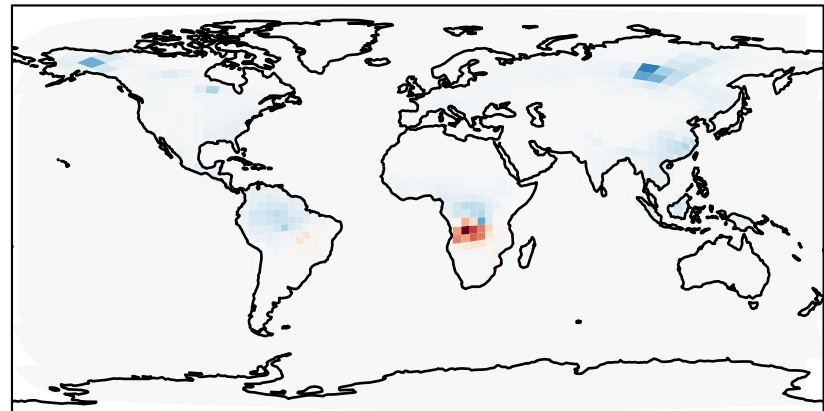


# SpeciesConcVV\_RCHO

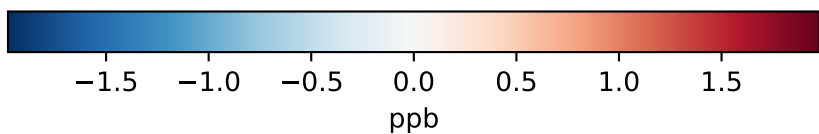
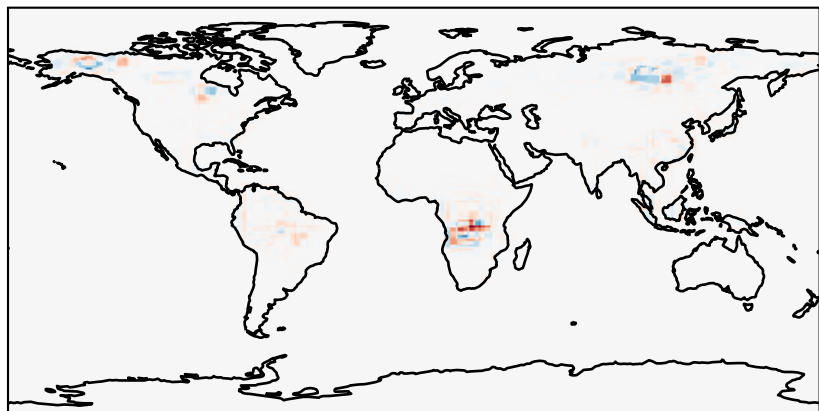
GCC\_14.2.0\_GEOS-IT - GCC\_14.2.0\_MERRA2 (Ref)  
4.0x5.0



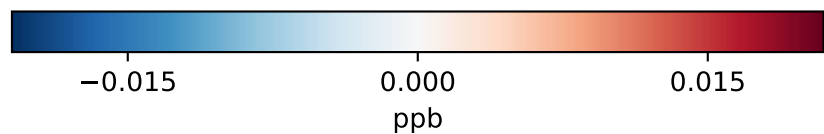
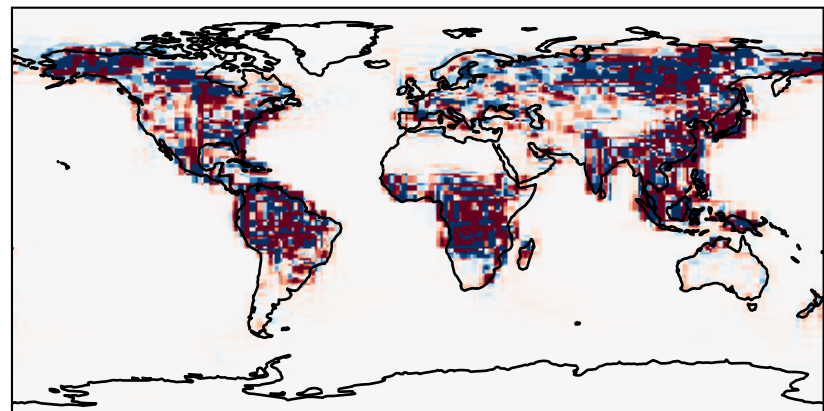
GCHP\_14.2.0\_GEOS-IT - GCHP\_14.2.0\_MERRA2 (Dev)  
c24



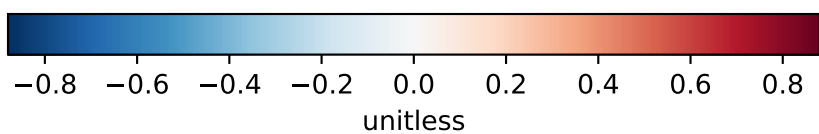
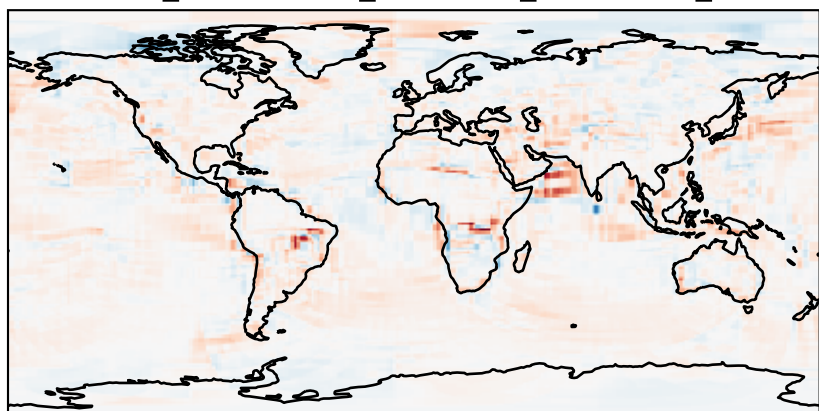
Difference (1x1.25)  
Dev - Ref, Dynamic Range



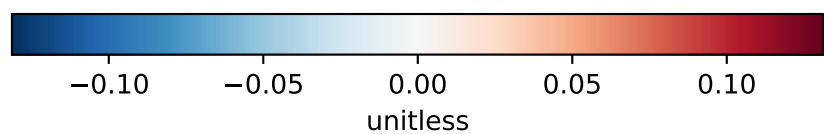
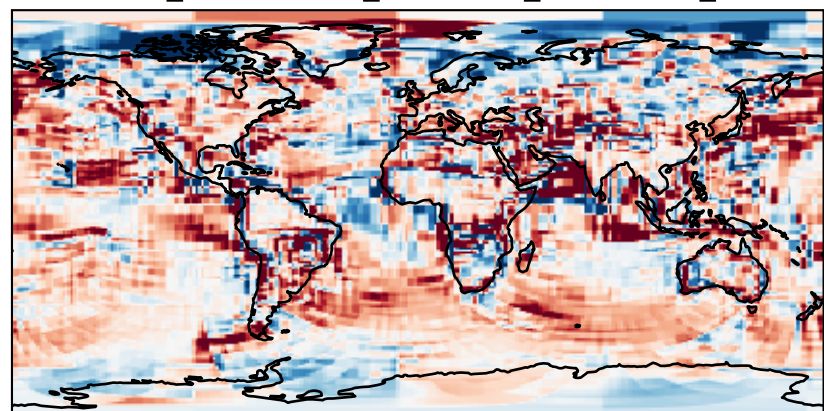
Difference (1x1.25)  
Dev - Ref, Restricted Range [5%,95%]



Difference (1x1.25), Dynamic Range  
 $GCHP\_dev / GCHP\_ref - GCC\_dev / GCC\_ref$

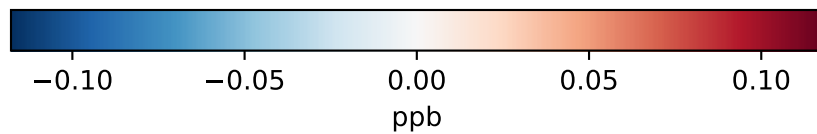
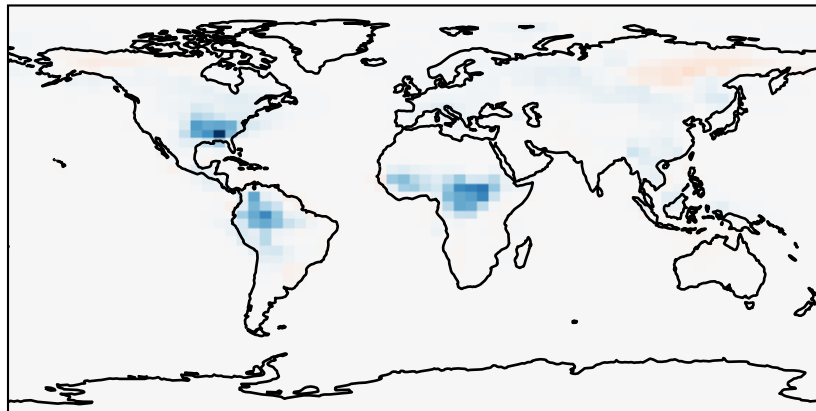


Difference (1x1.25), Restricted Range [5%,95%]  
 $GCHP\_dev / GCHP\_ref - GCC\_dev / GCC\_ref$

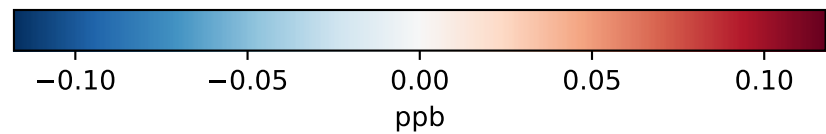
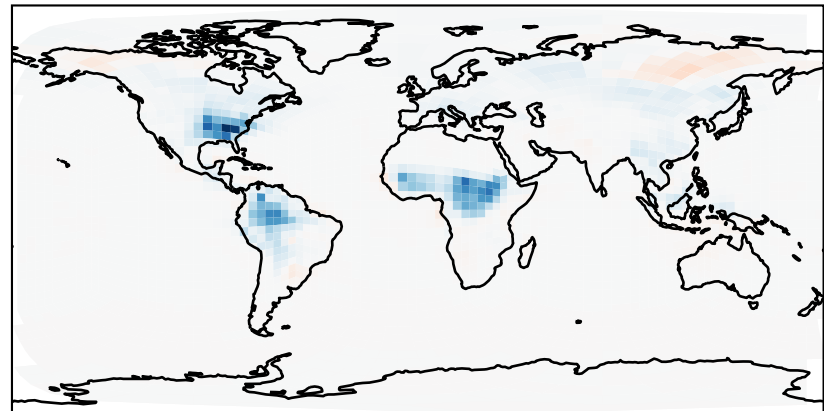


# SpeciesConcVV\_ETHP

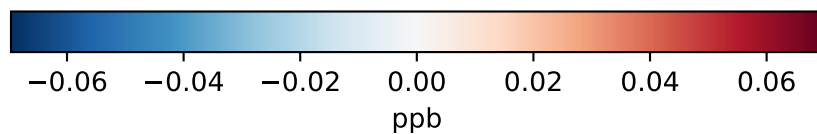
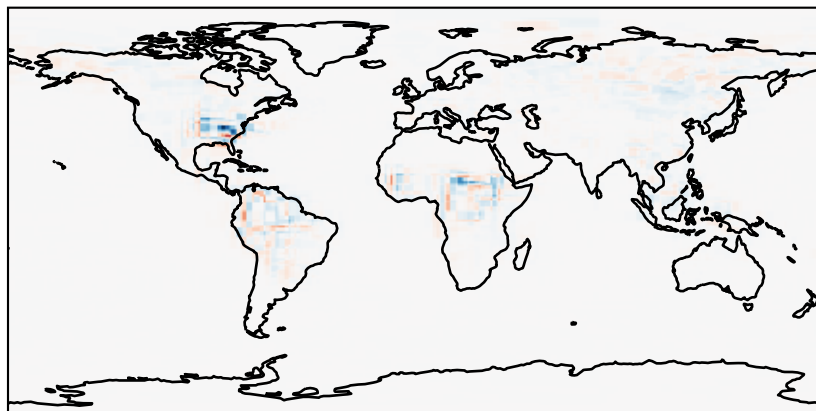
GCC\_14.2.0\_GEOS-IT - GCC\_14.2.0\_MERRA2 (Ref)  
4.0x5.0



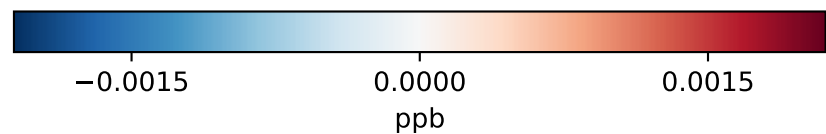
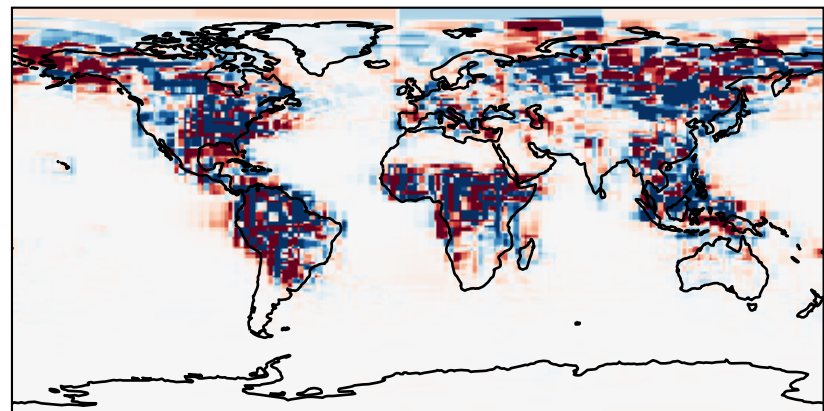
GCHP\_14.2.0\_GEOS-IT - GCHP\_14.2.0\_MERRA2 (Dev)  
c24



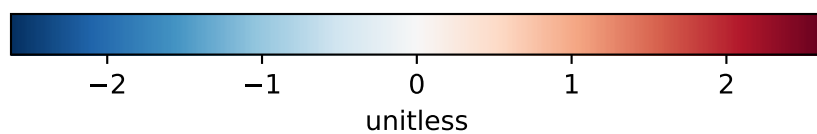
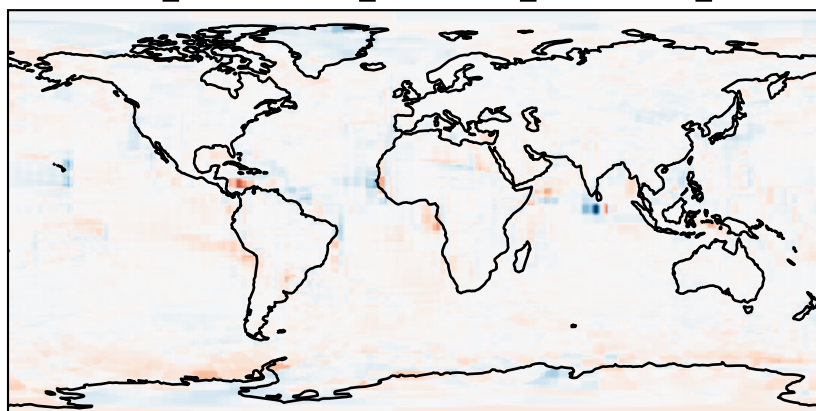
Difference (1x1.25)  
Dev - Ref, Dynamic Range



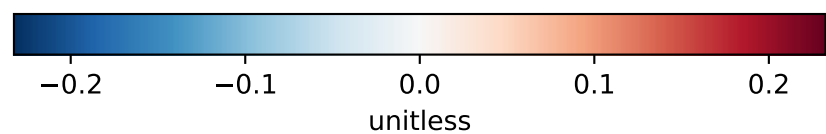
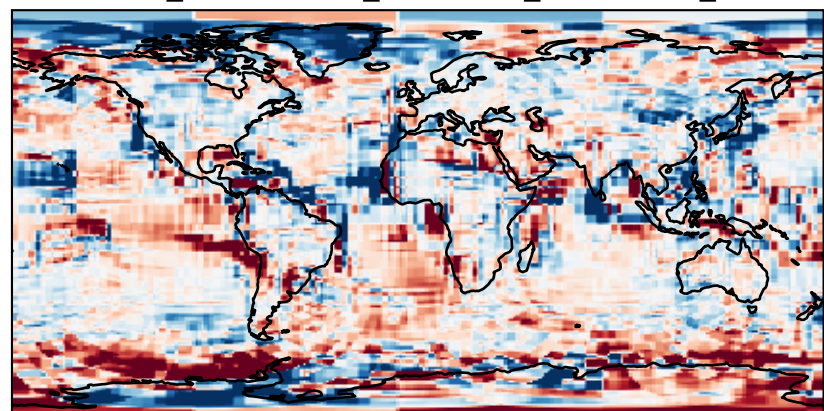
Difference (1x1.25)  
Dev - Ref, Restricted Range [5%,95%]



Difference (1x1.25), Dynamic Range  
GCHP\_dev / GCHP\_ref - GCC\_dev / GCC\_ref

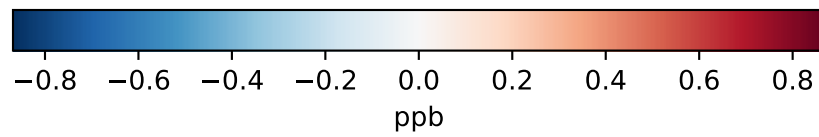
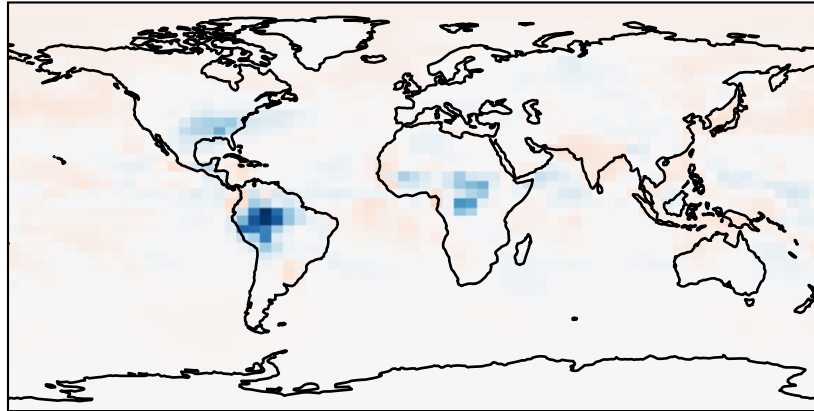


Difference (1x1.25), Restricted Range [5%,95%]  
GCHP\_dev / GCHP\_ref - GCC\_dev / GCC\_ref

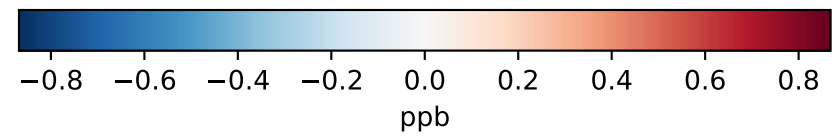
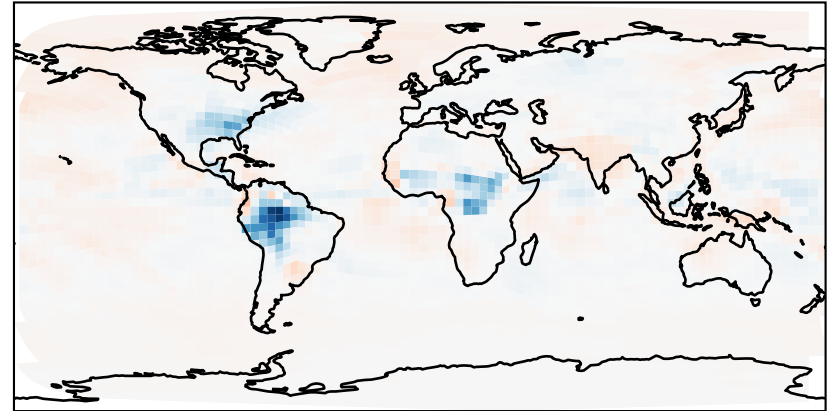


# SpeciesConcVV\_MP

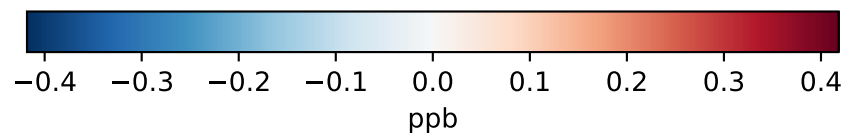
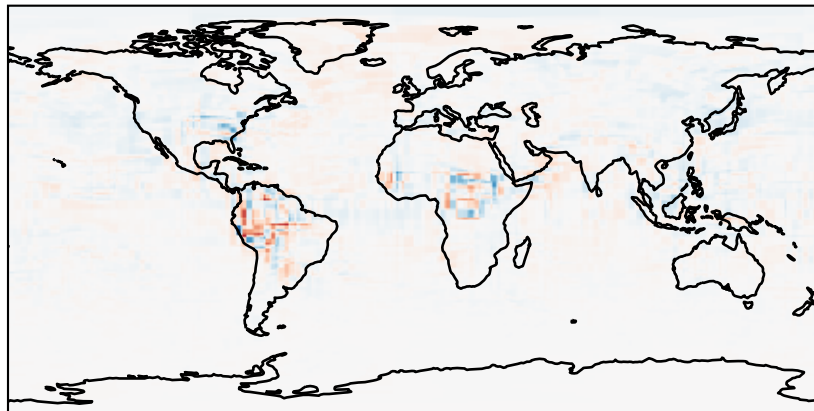
GCC\_14.2.0\_GEOS-IT - GCC\_14.2.0\_MERRA2 (Ref)  
4.0x5.0



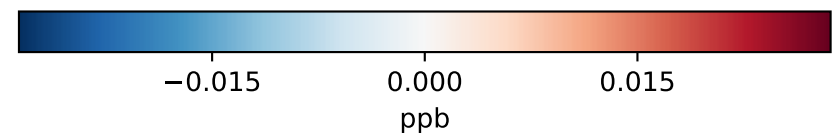
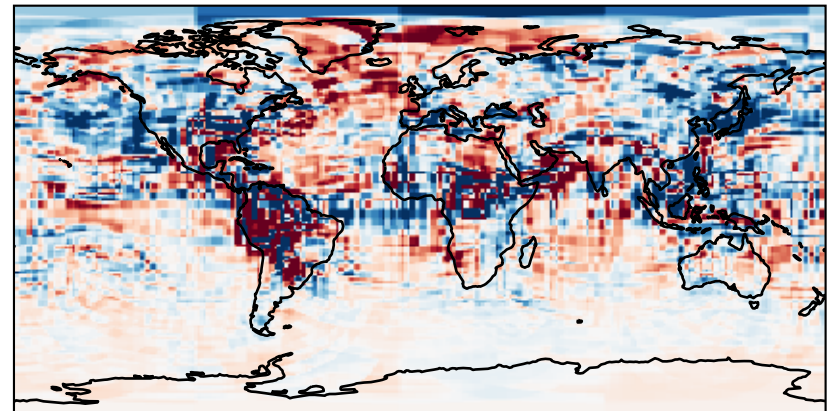
GCHP\_14.2.0\_GEOS-IT - GCHP\_14.2.0\_MERRA2 (Dev)  
c24



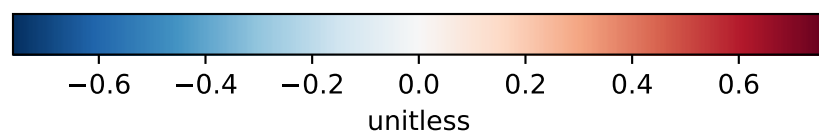
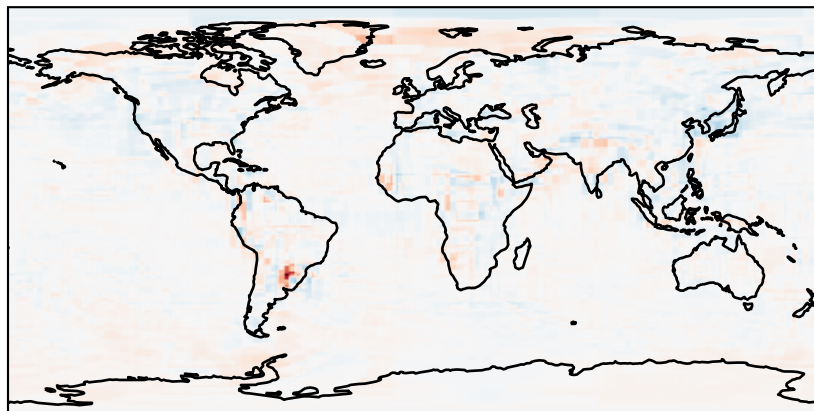
Difference (1x1.25)  
Dev - Ref, Dynamic Range



Difference (1x1.25)  
Dev - Ref, Restricted Range [5%,95%]



Difference (1x1.25), Dynamic Range  
GCHP\_dev / GCHP\_ref - GCC\_dev / GCC\_ref



Difference (1x1.25), Restricted Range [5%,95%]  
GCHP\_dev / GCHP\_ref - GCC\_dev / GCC\_ref

