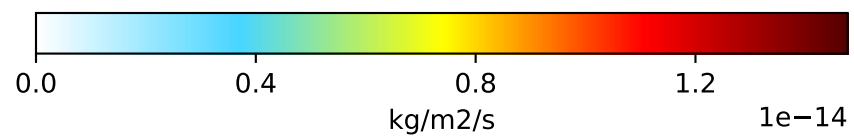
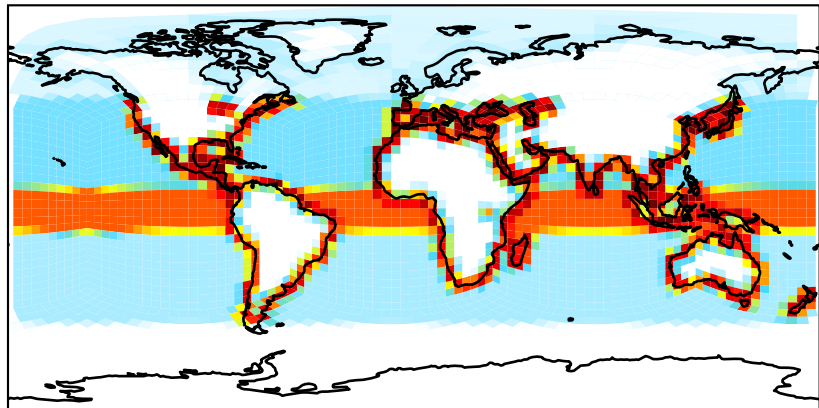
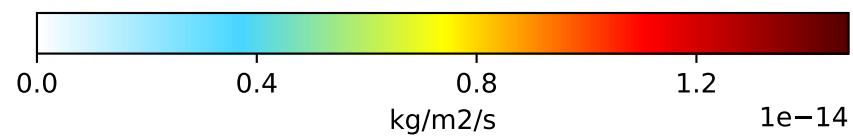
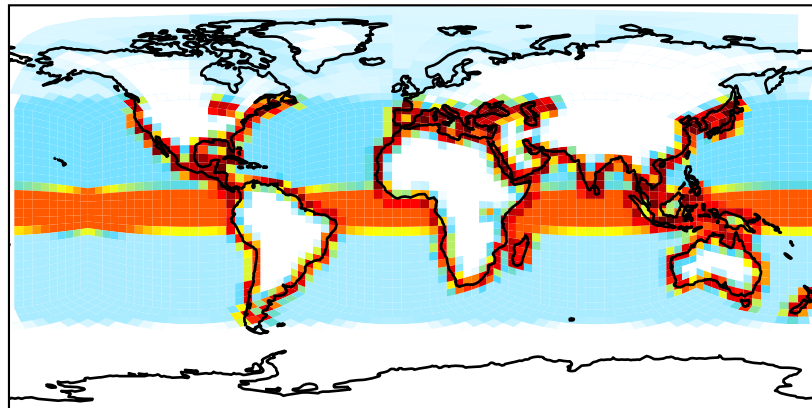


# EmisCH2Br2\_Ocean

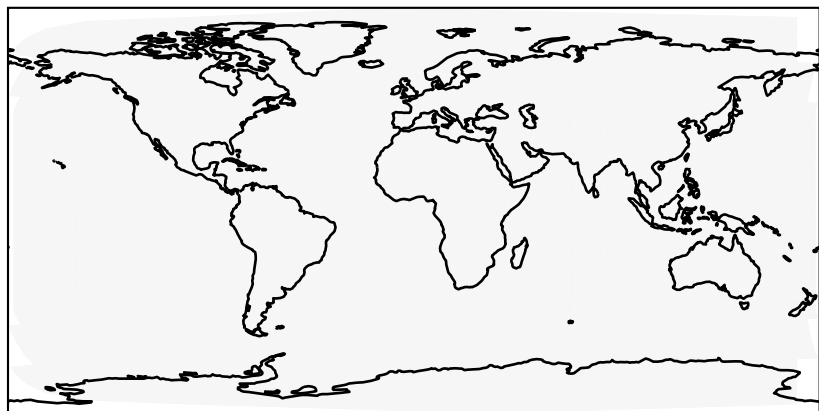
GCHP\_14.2.0\_MERRA2 (Ref)  
c24



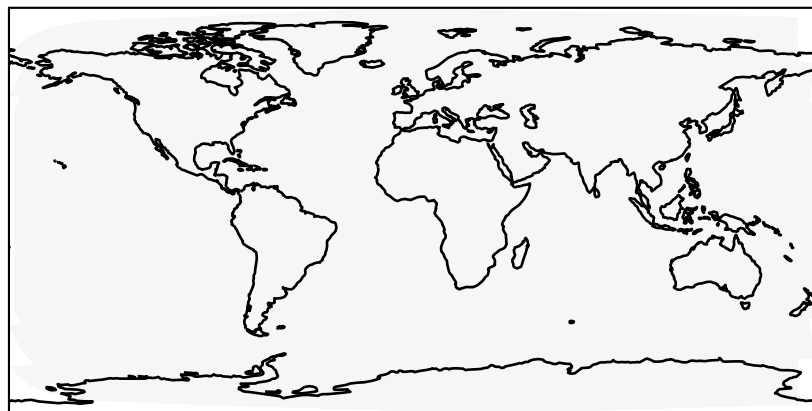
GCHP\_14.2.0\_GEOS-IT (Dev)  
c24



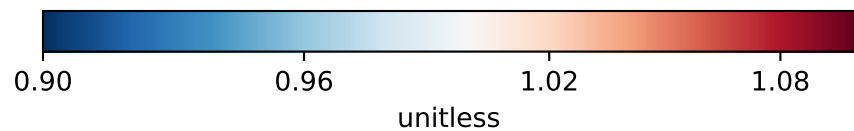
Difference  
Dev - Ref, Dynamic Range



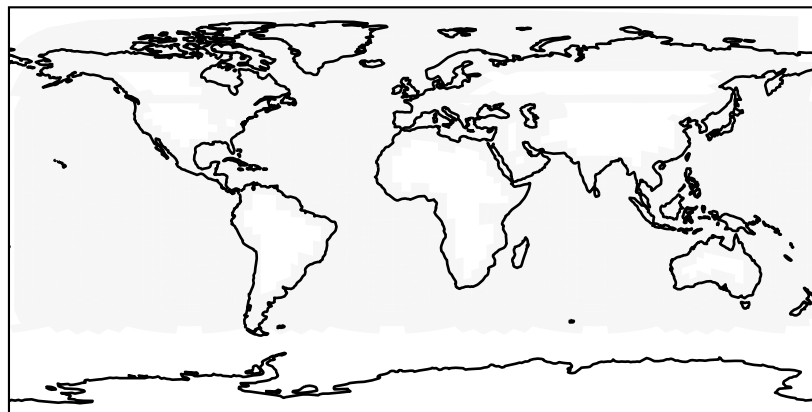
Difference  
Dev - Ref, Restricted Range [5%,95%]



Ratio  
Dev/Ref, Dynamic Range

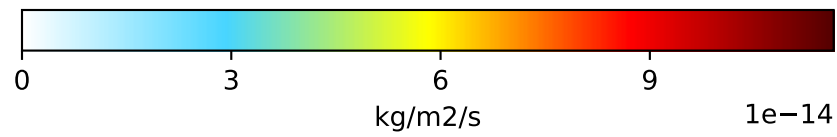
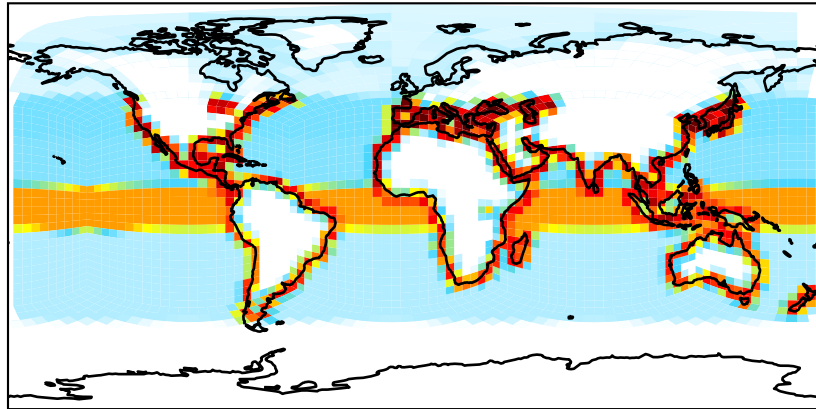


Ratio  
Dev/Ref, Fixed Range

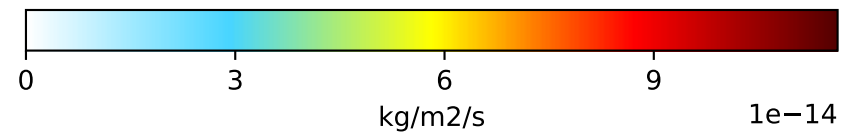
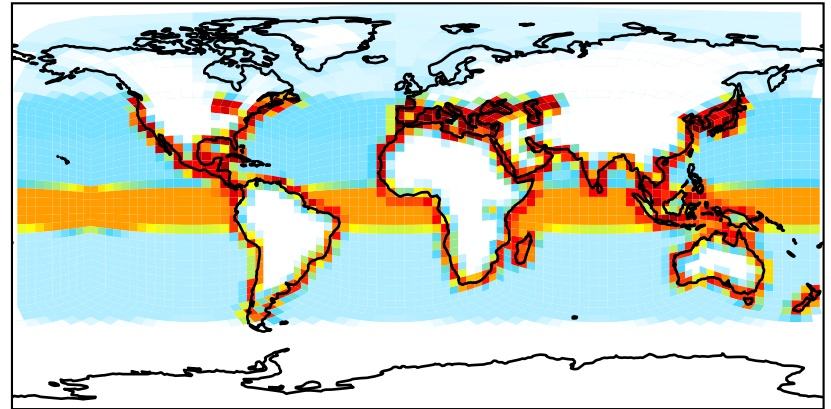


# EmisCHBr3\_Ocean

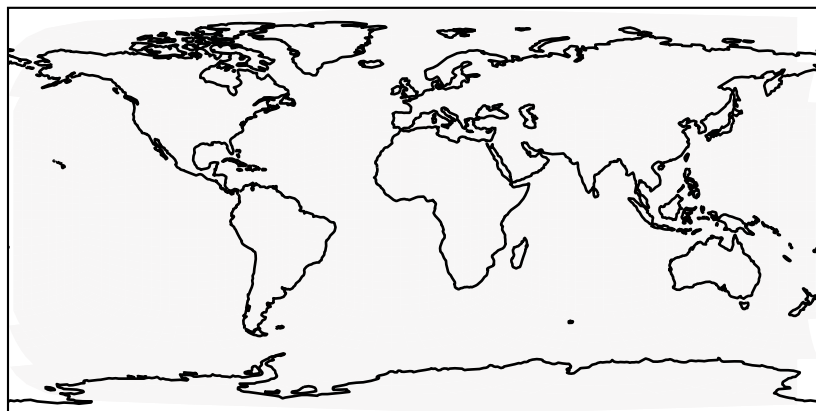
GCHP\_14.2.0\_MERRA2 (Ref)  
c24



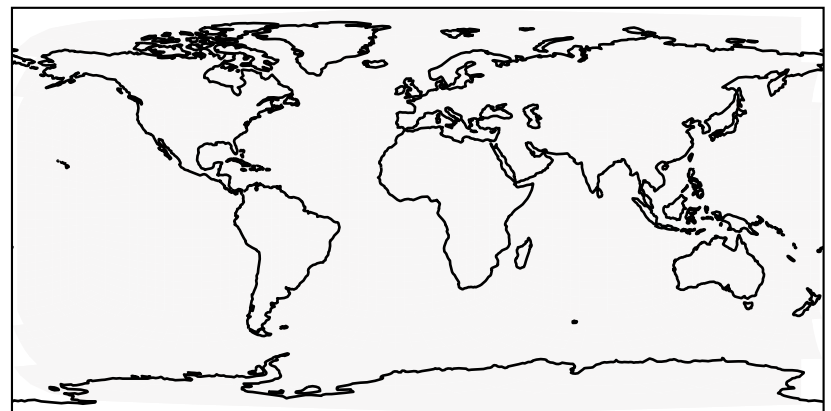
GCHP\_14.2.0\_GEOS-IT (Dev)  
c24



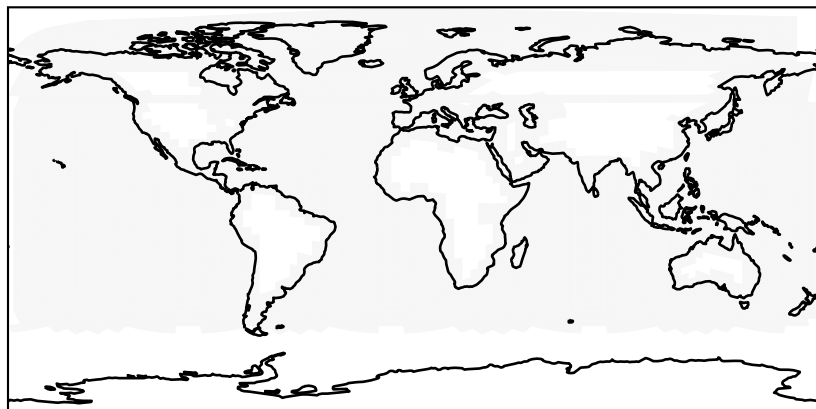
Difference  
Dev - Ref, Dynamic Range



Difference  
Dev - Ref, Restricted Range [5%,95%]



Ratio  
Dev/Ref, Dynamic Range



Ratio  
Dev/Ref, Fixed Range

