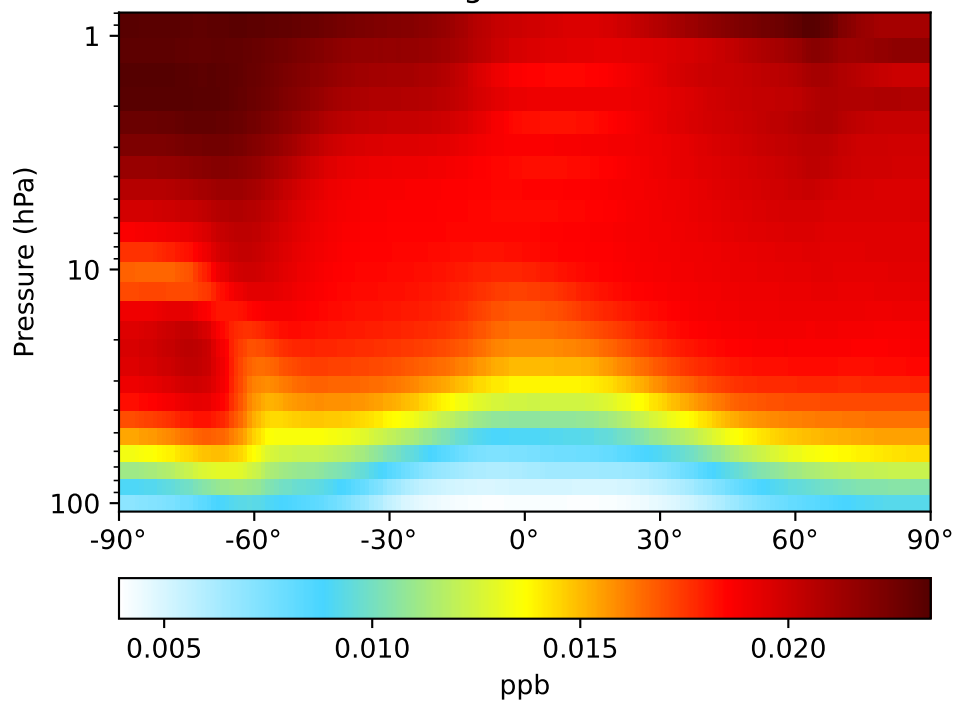
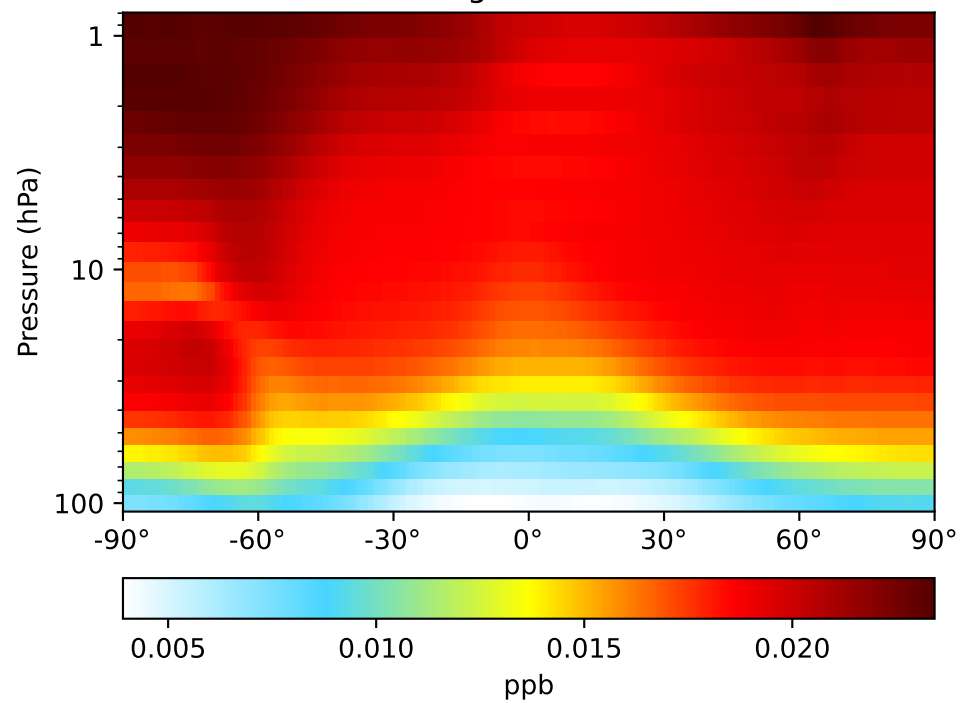


SpeciesConcVV_Bry, Zonal Mean

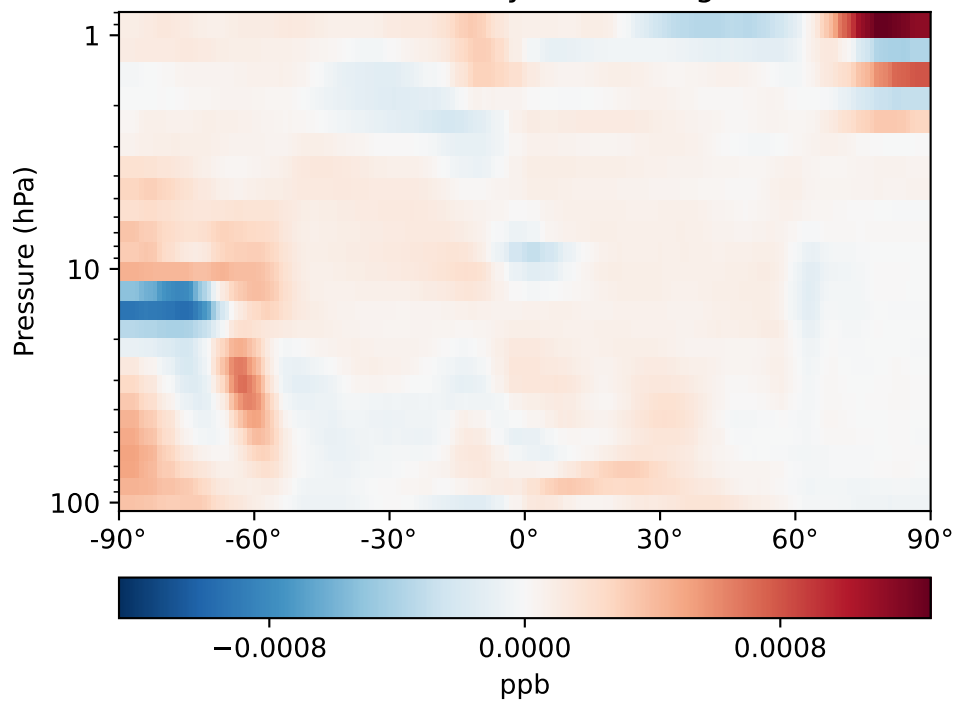
GCHP_14.2.0_MERRA2 (Ref)
1x1.25 regrided from c24



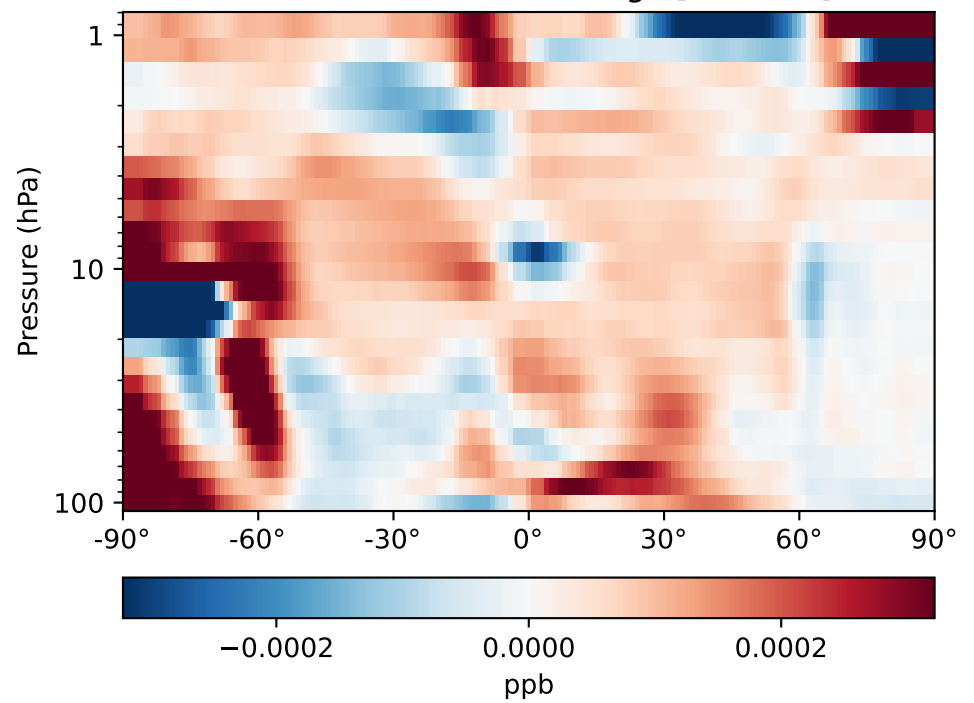
GCHP_14.2.0_GEOS-IT (Dev)
1x1.25 regrided from c24



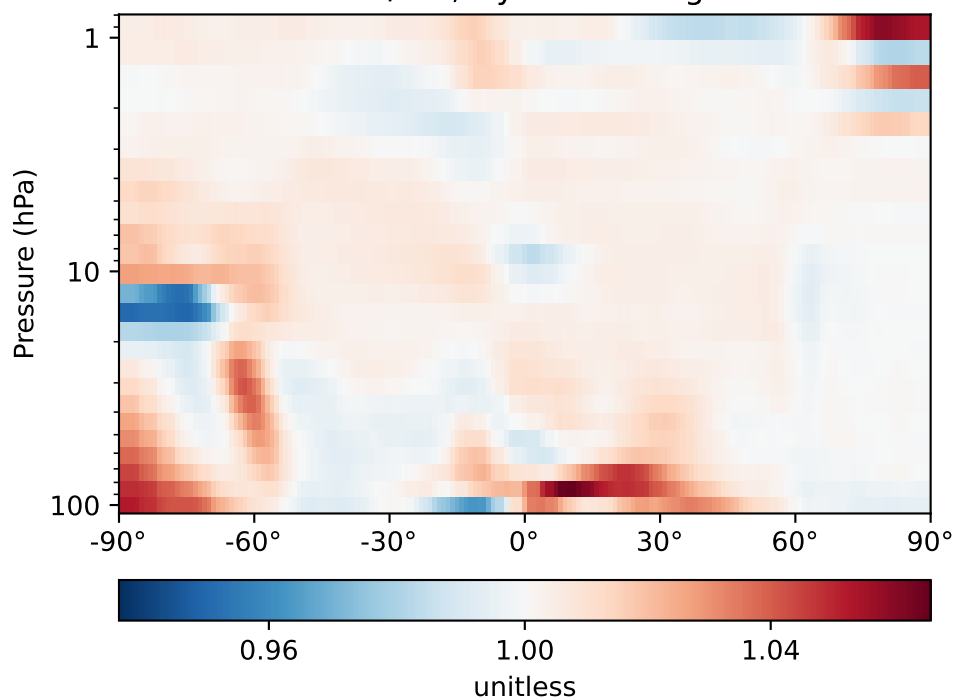
Difference (1x1.25)
Dev - Ref, Dynamic Range



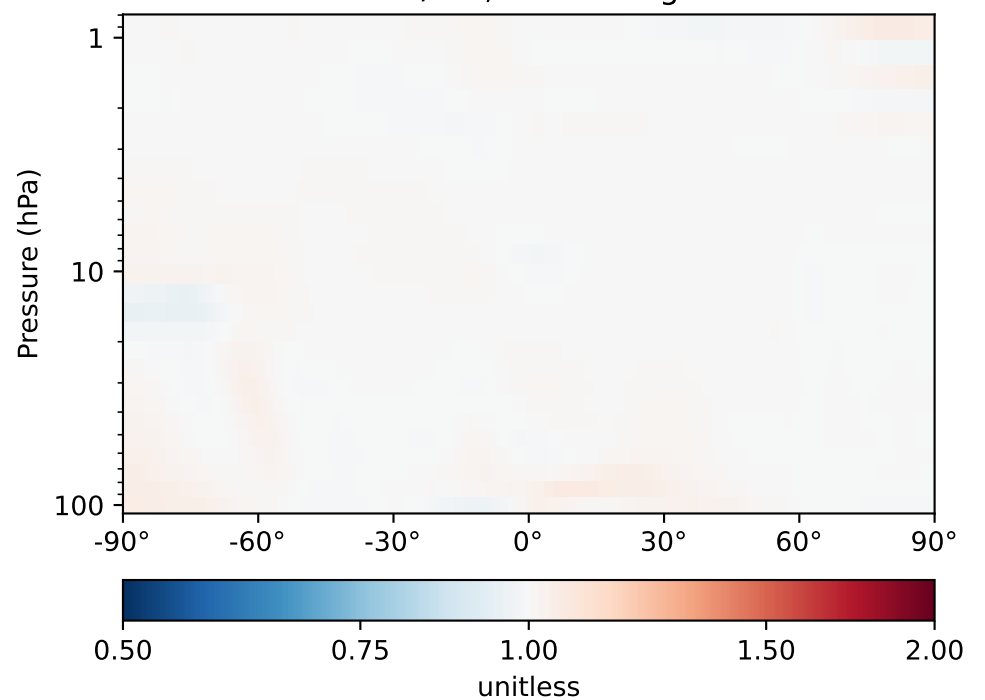
Difference (1x1.25)
Dev - Ref, Restricted Range [5%,95%]



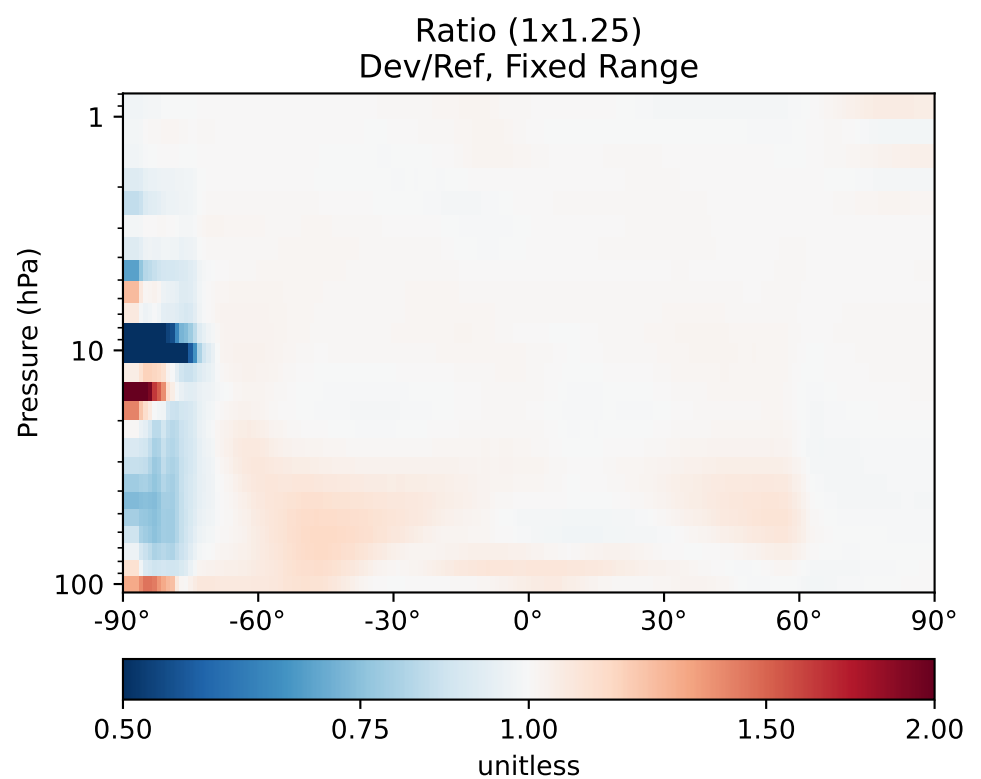
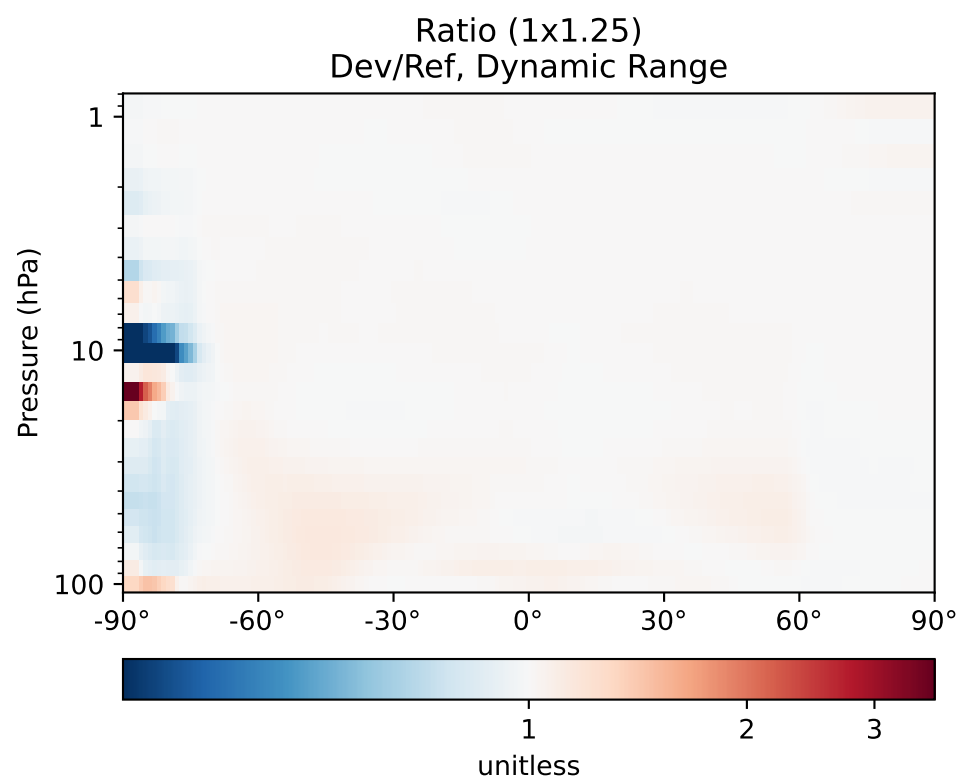
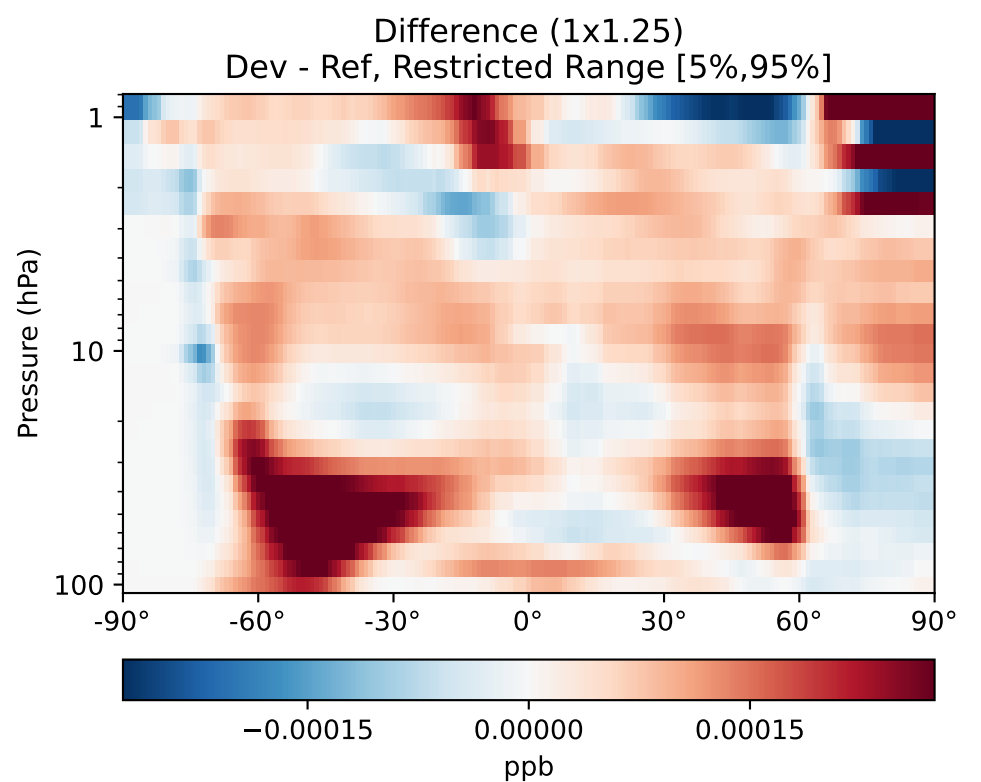
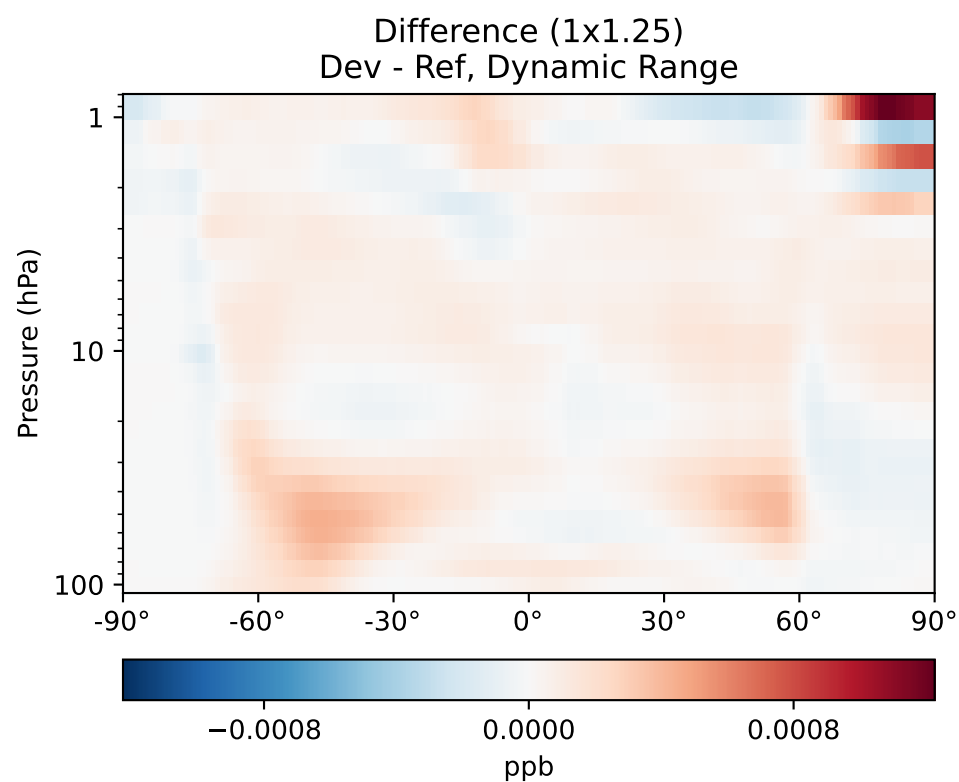
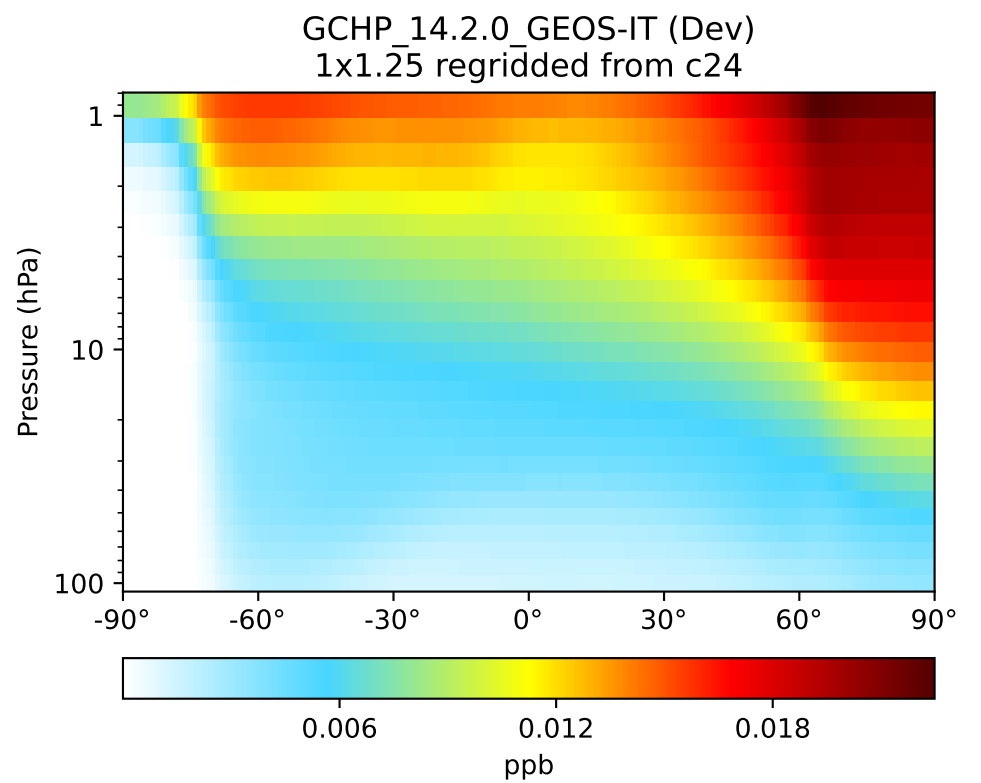
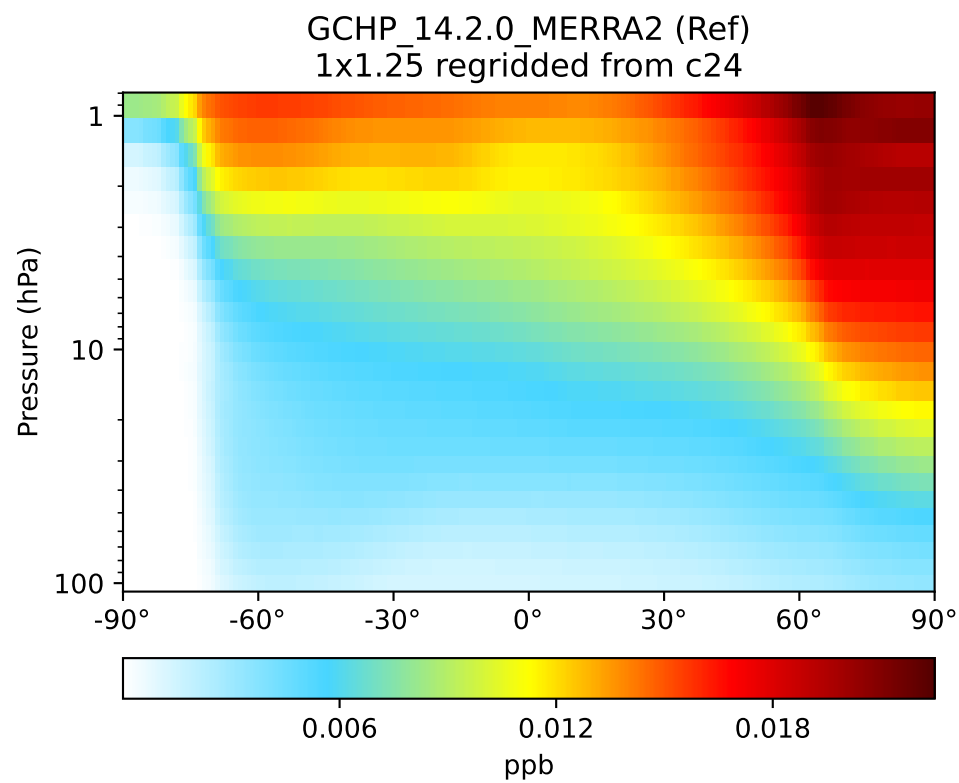
Ratio (1x1.25)
Dev/Ref, Dynamic Range



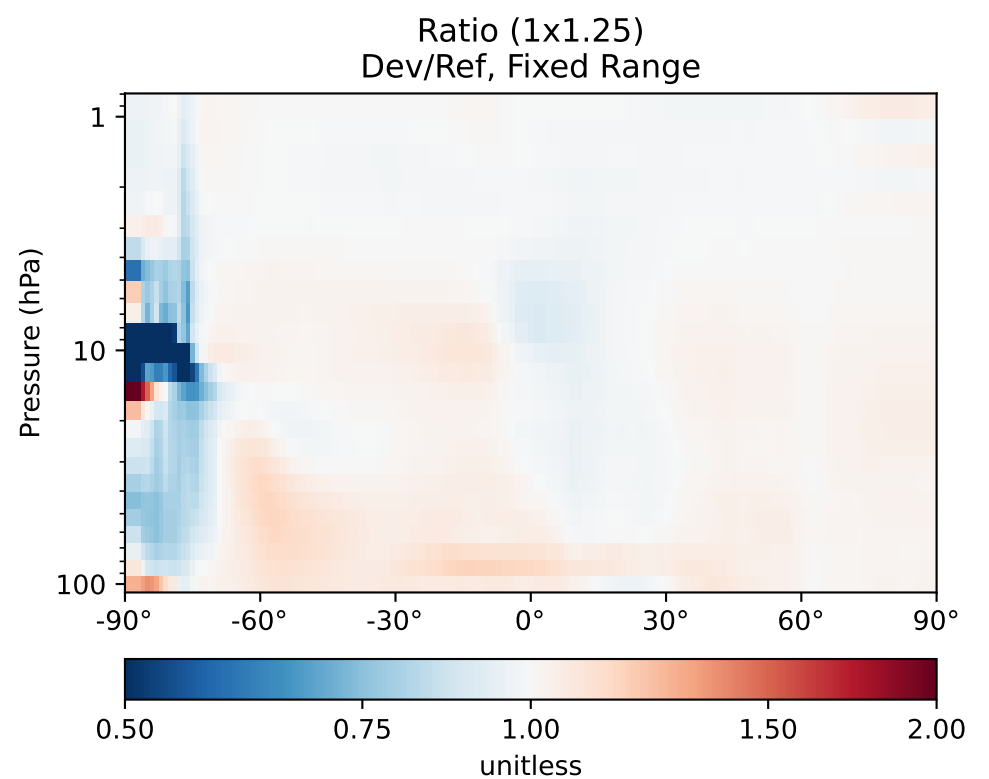
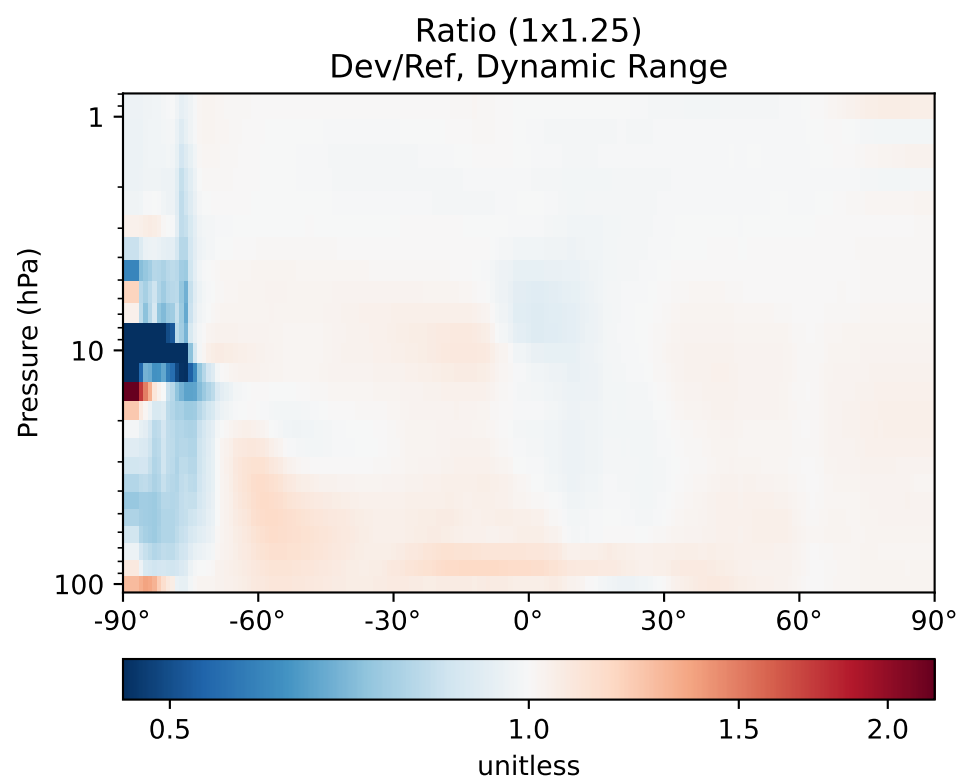
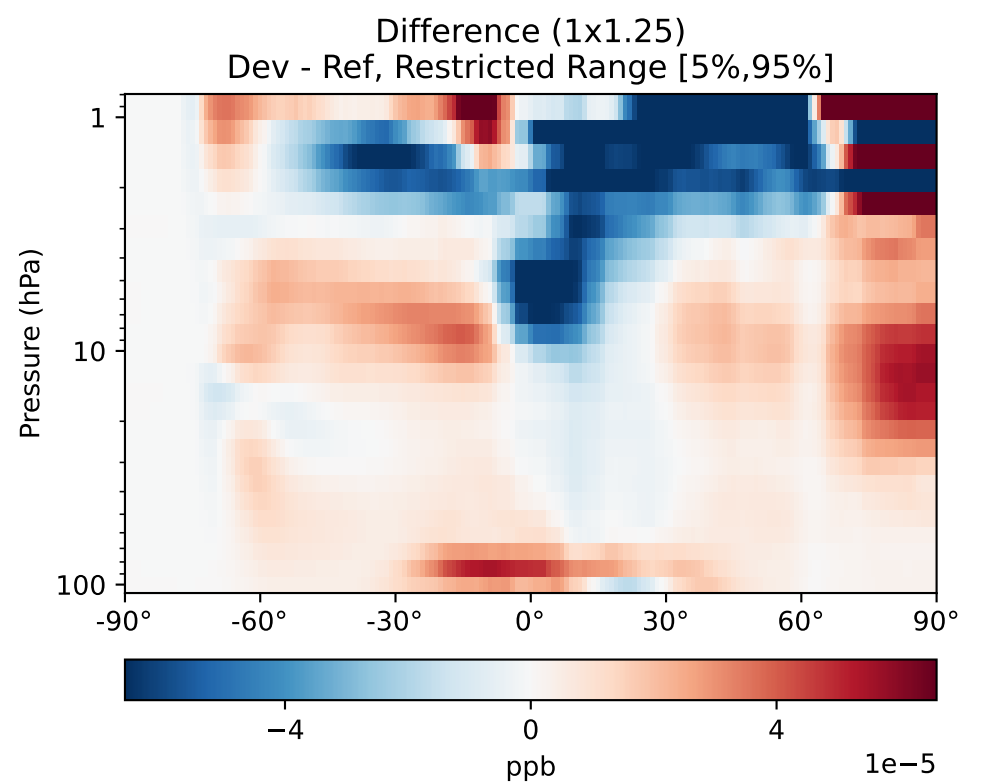
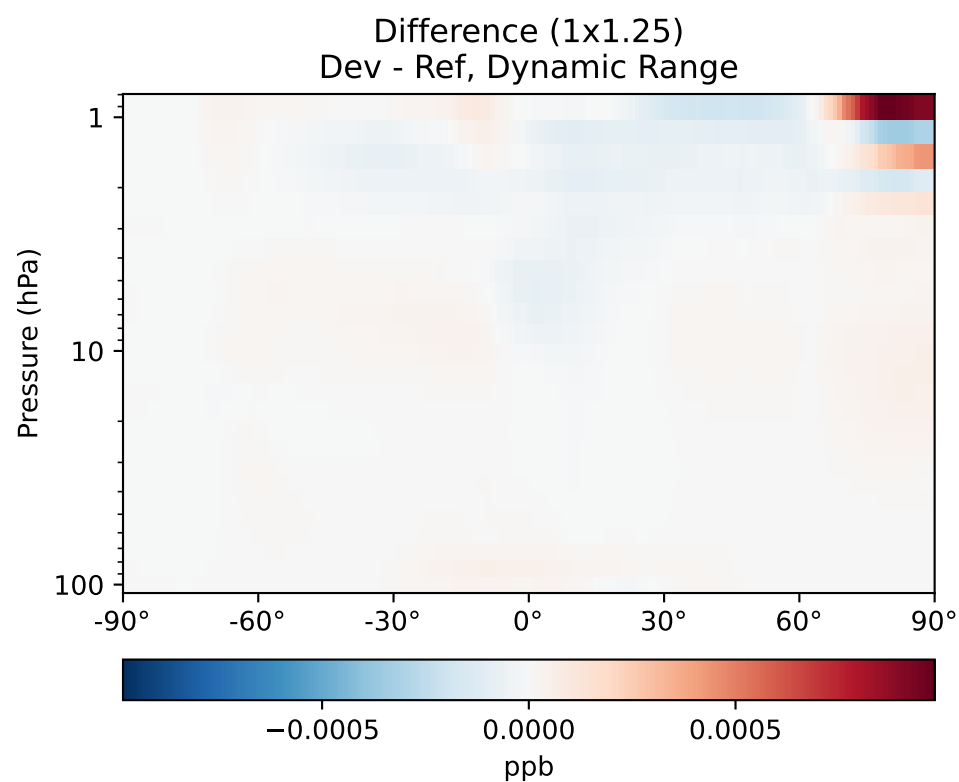
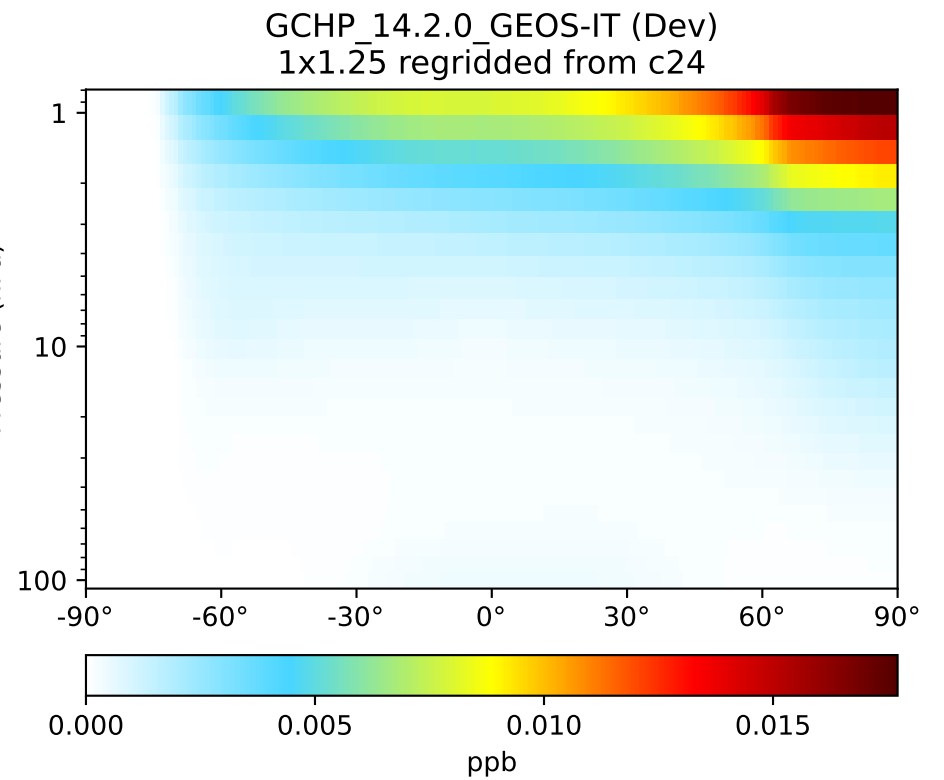
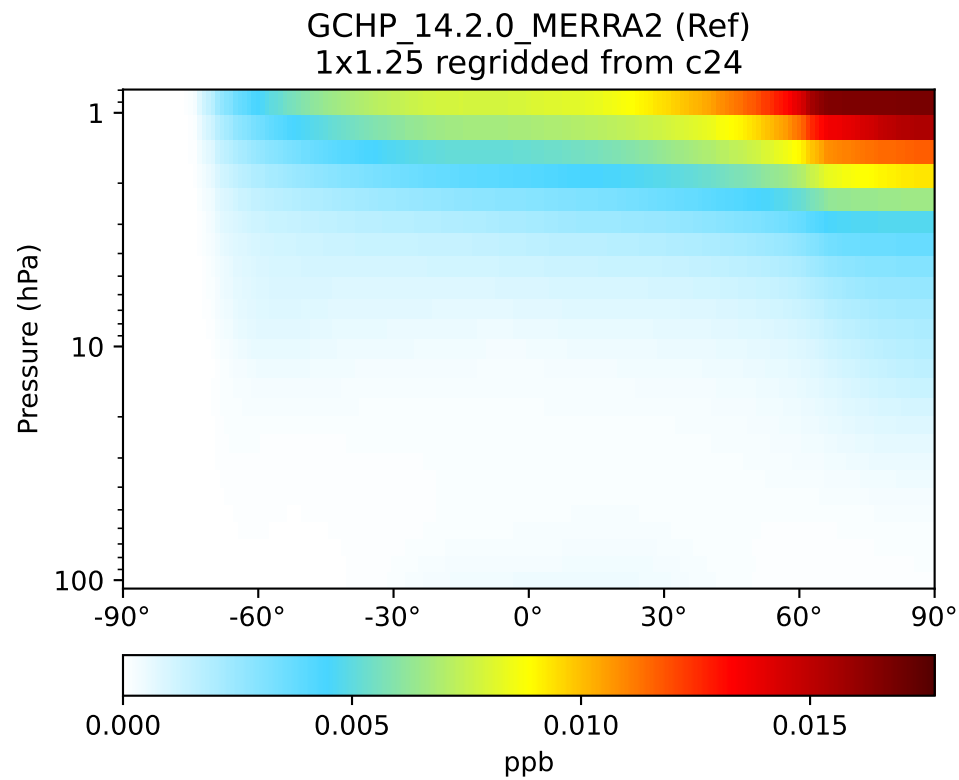
Ratio (1x1.25)
Dev/Ref, Fixed Range



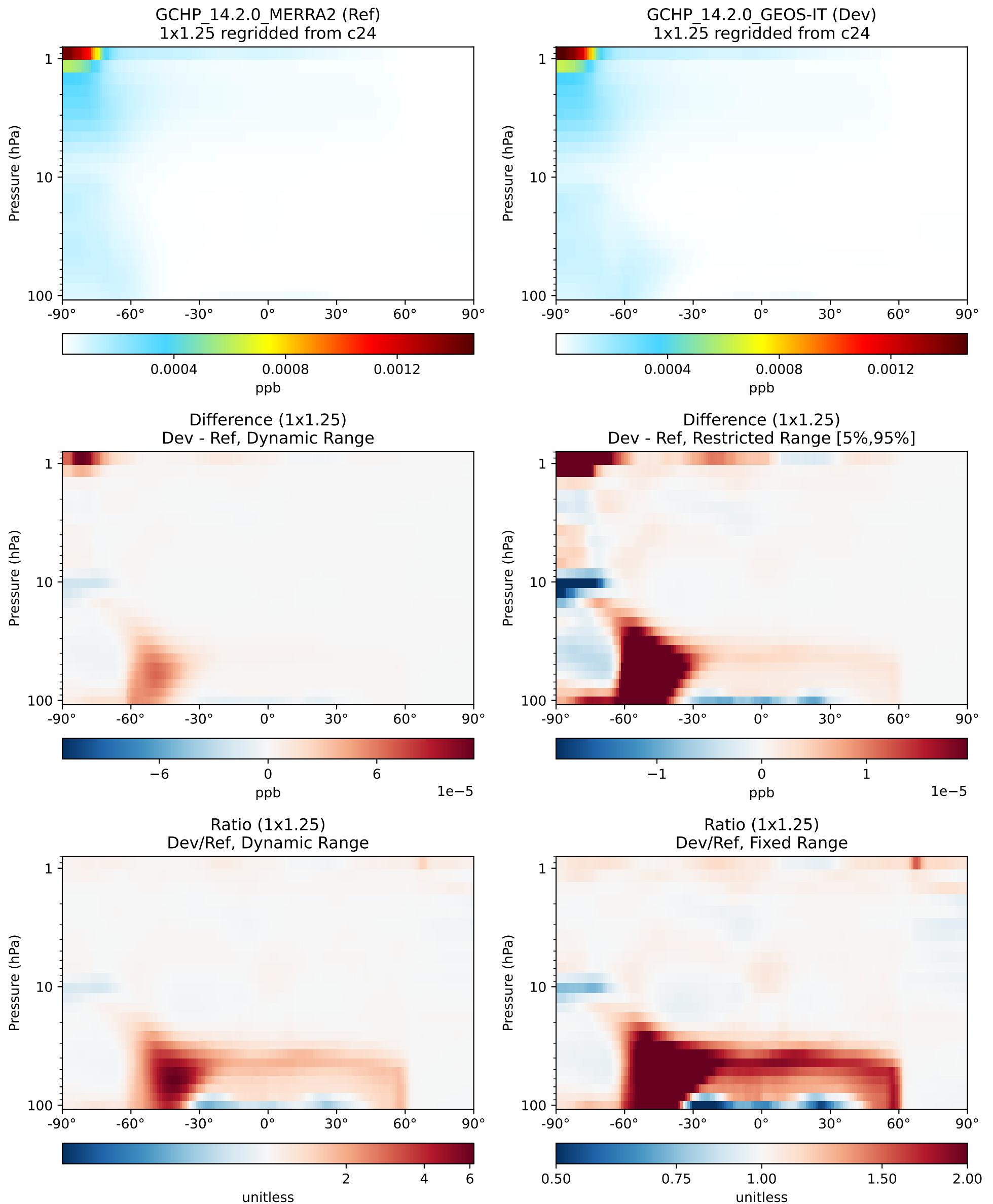
SpeciesConcVV_BrOx, Zonal Mean



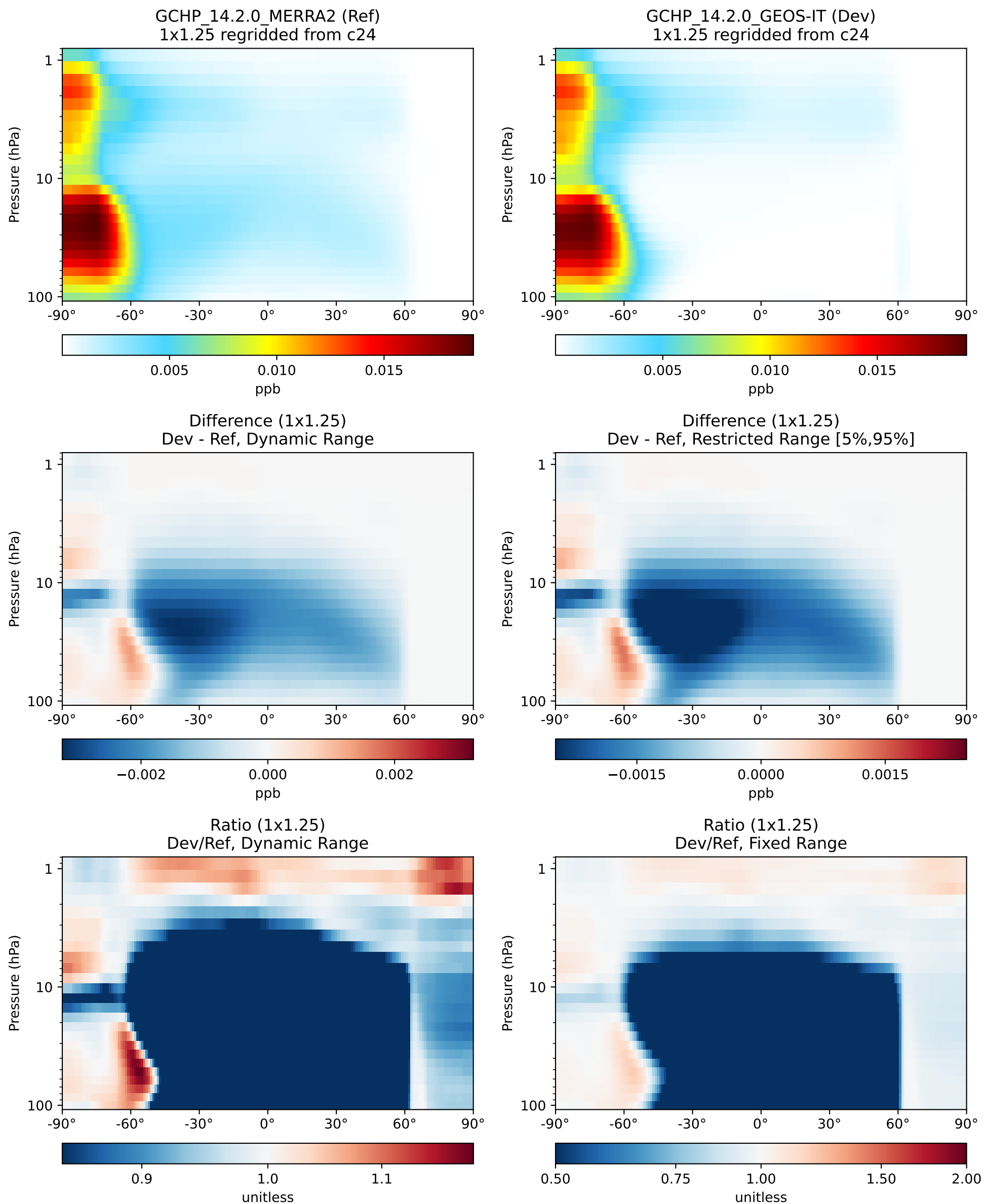
SpeciesConcVW_Br, Zonal Mean



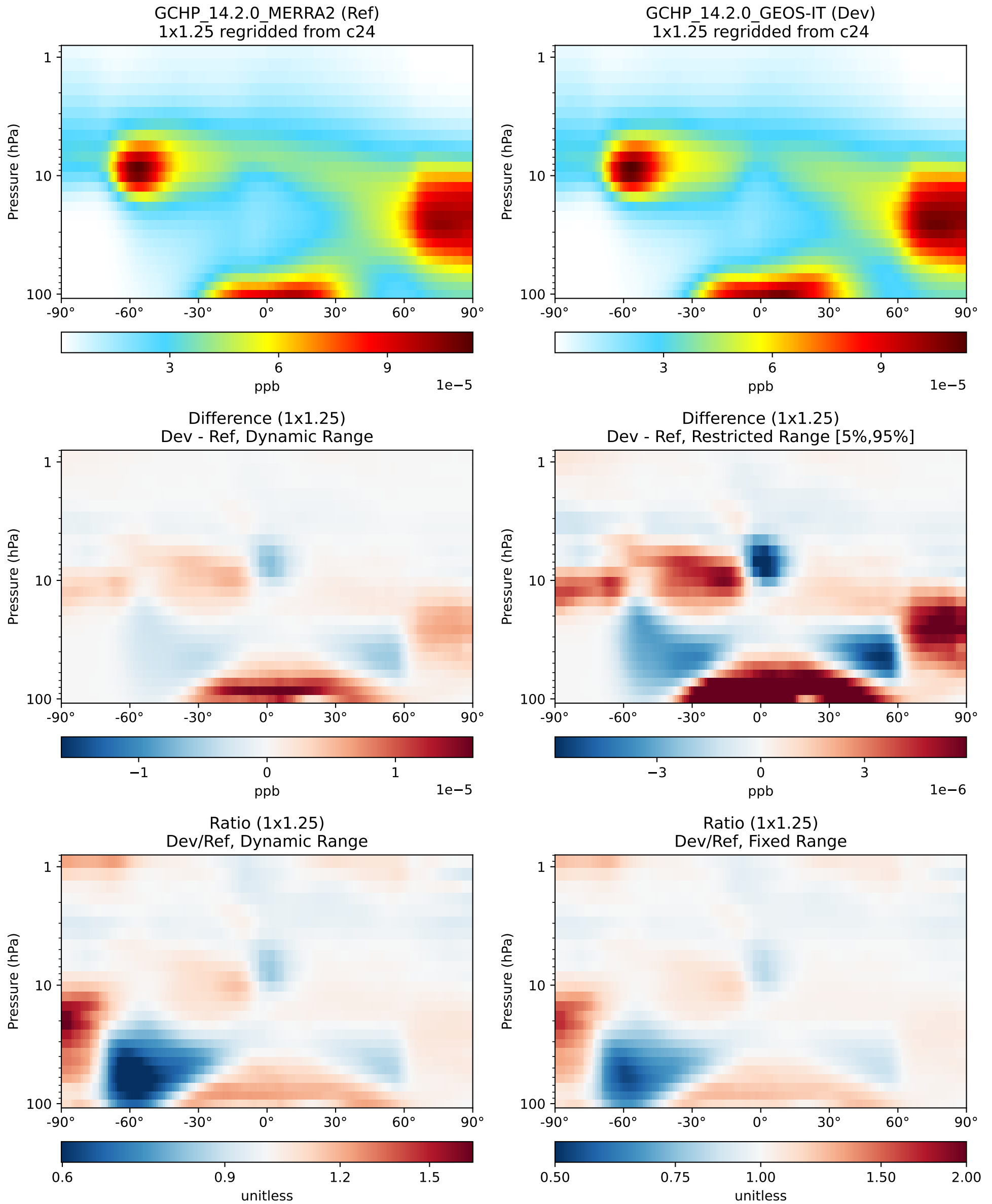
SpeciesConcVV_Br2, Zonal Mean



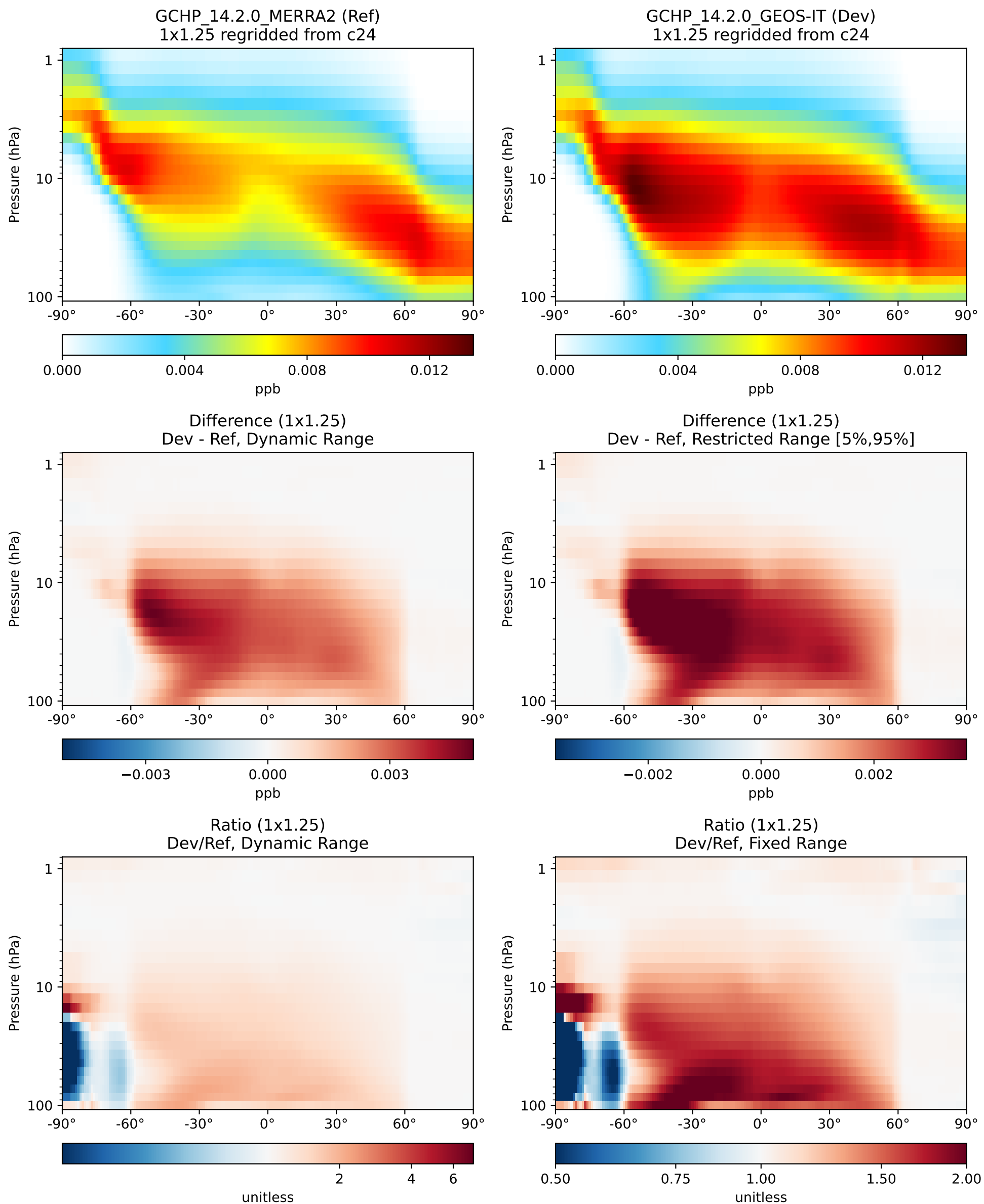
SpeciesConcVV_BrCl, Zonal Mean



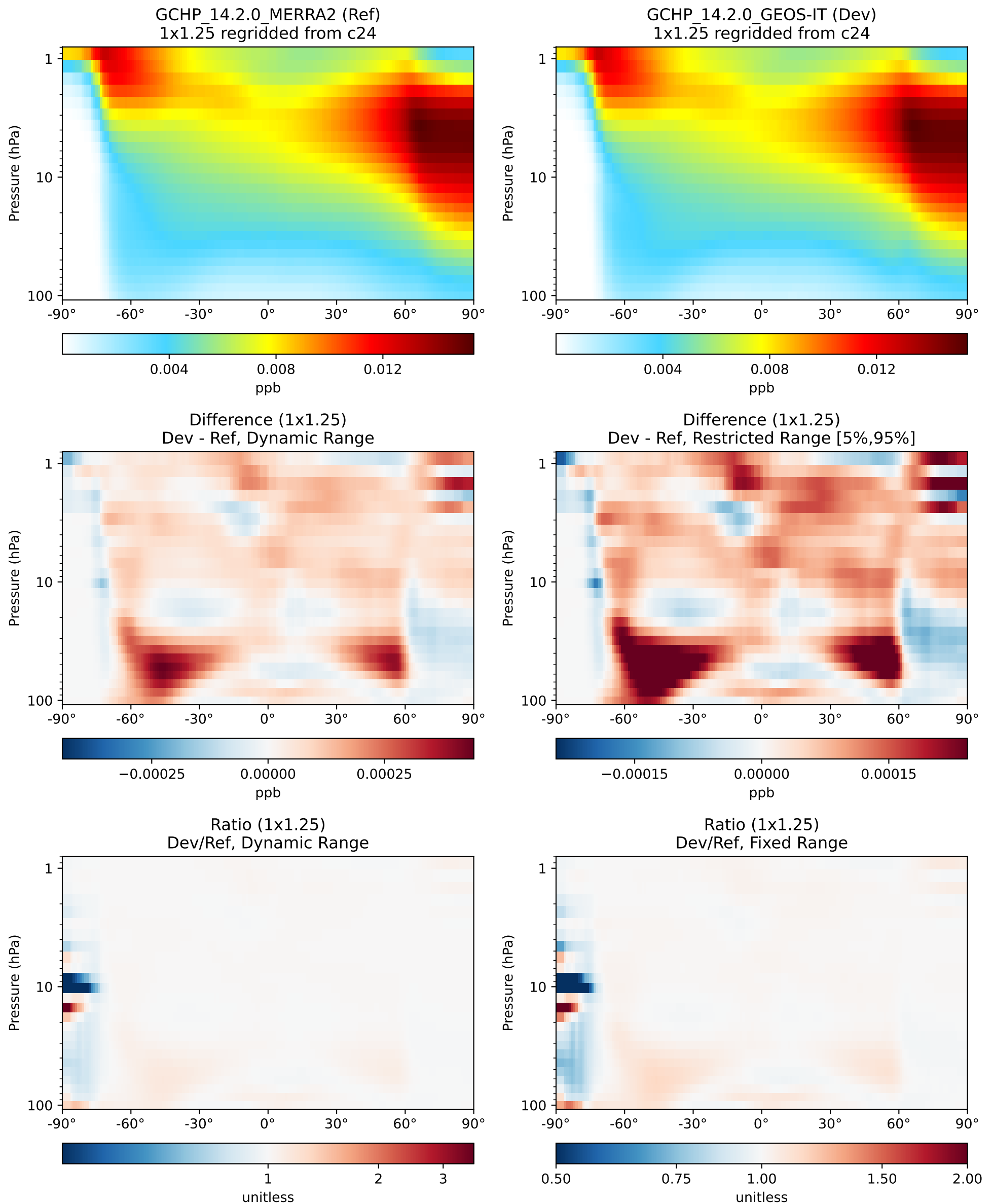
SpeciesConcVV_BrNO2, Zonal Mean



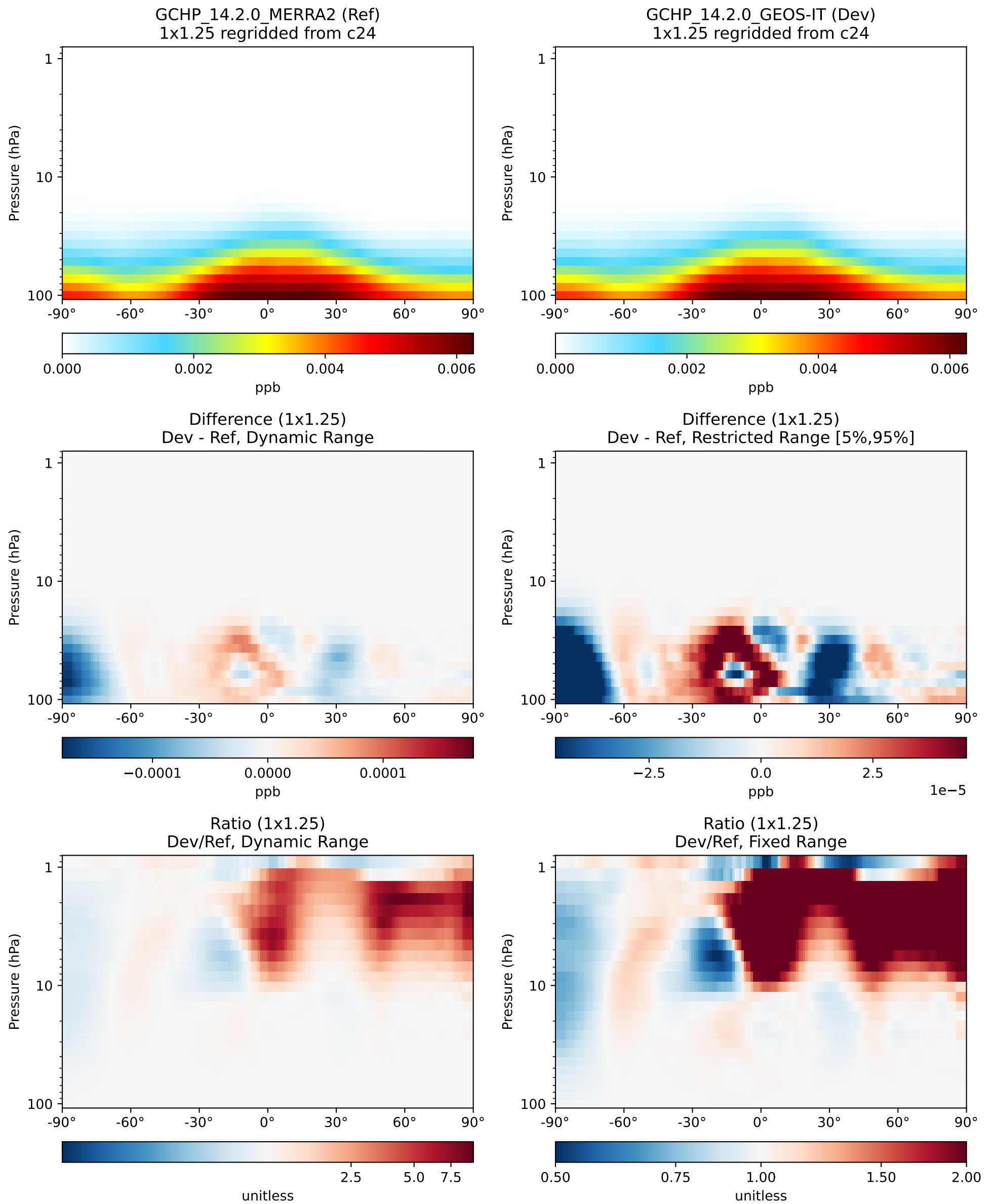
SpeciesConcVV_BrNO3, Zonal Mean



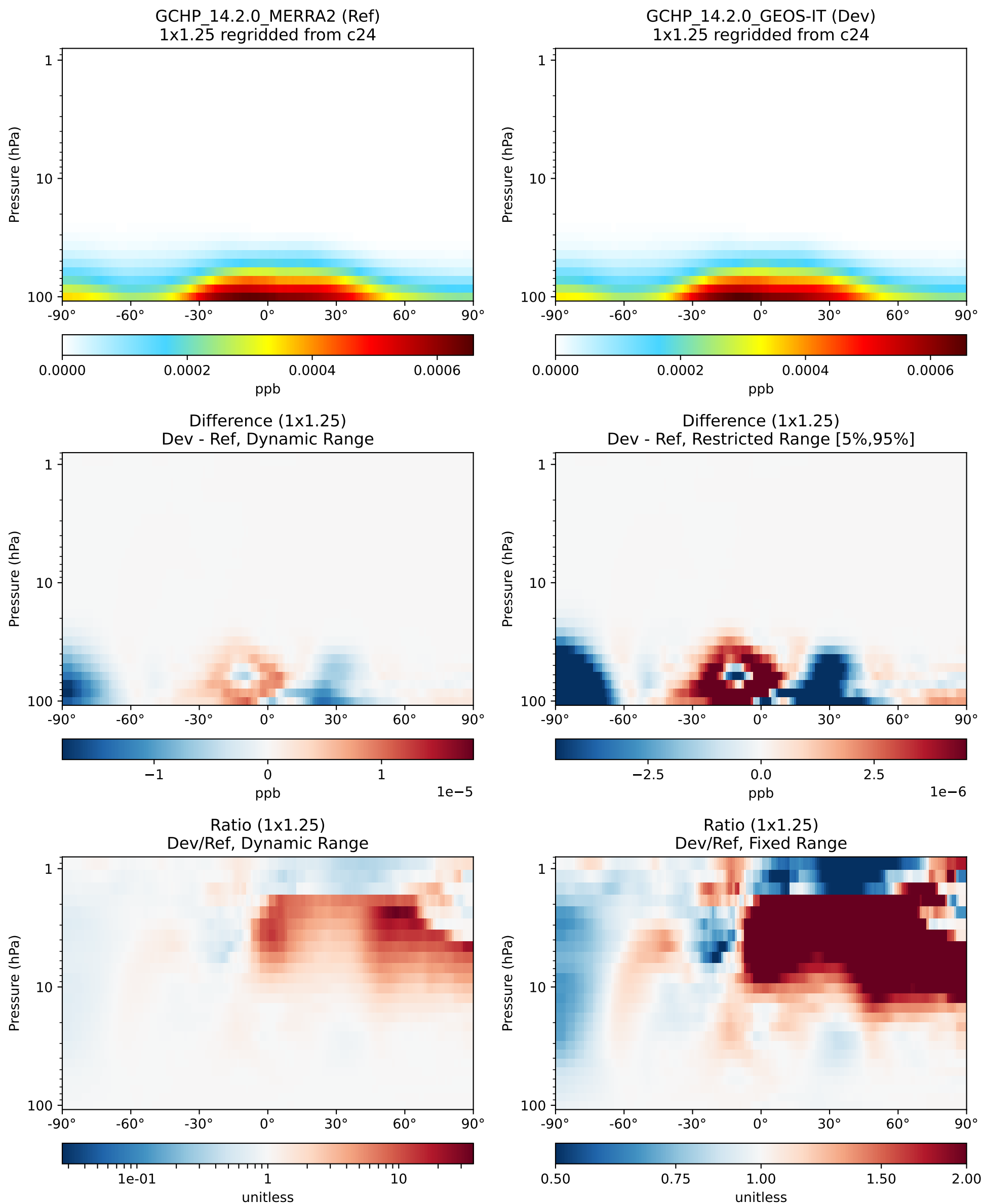
SpeciesConcVV_BrO, Zonal Mean



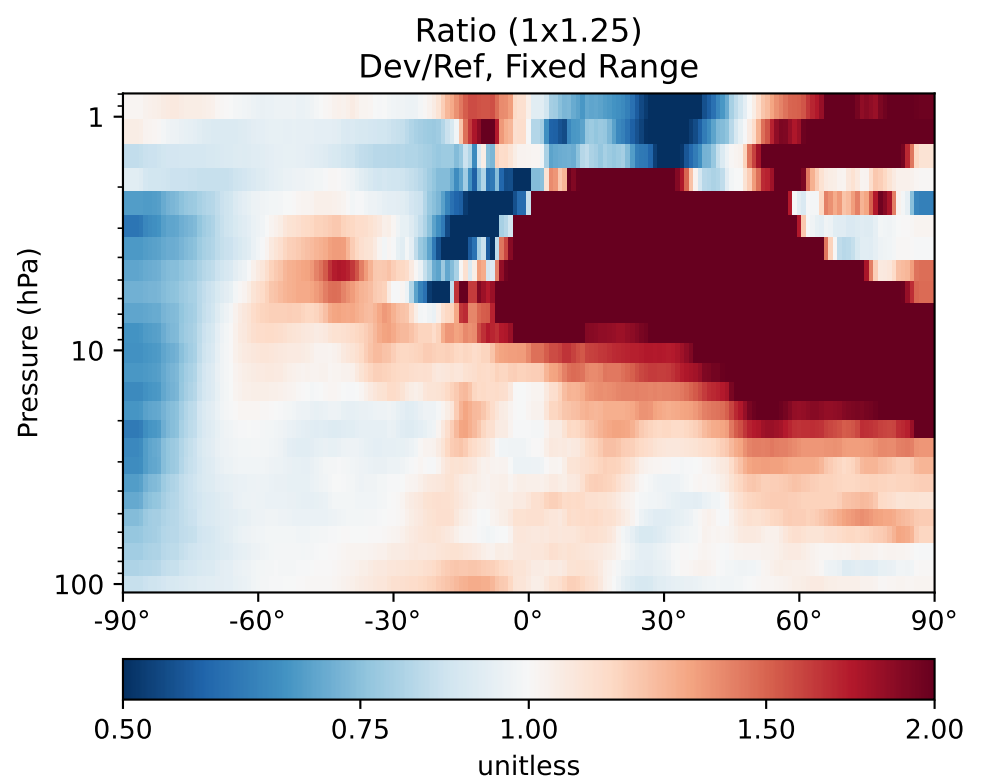
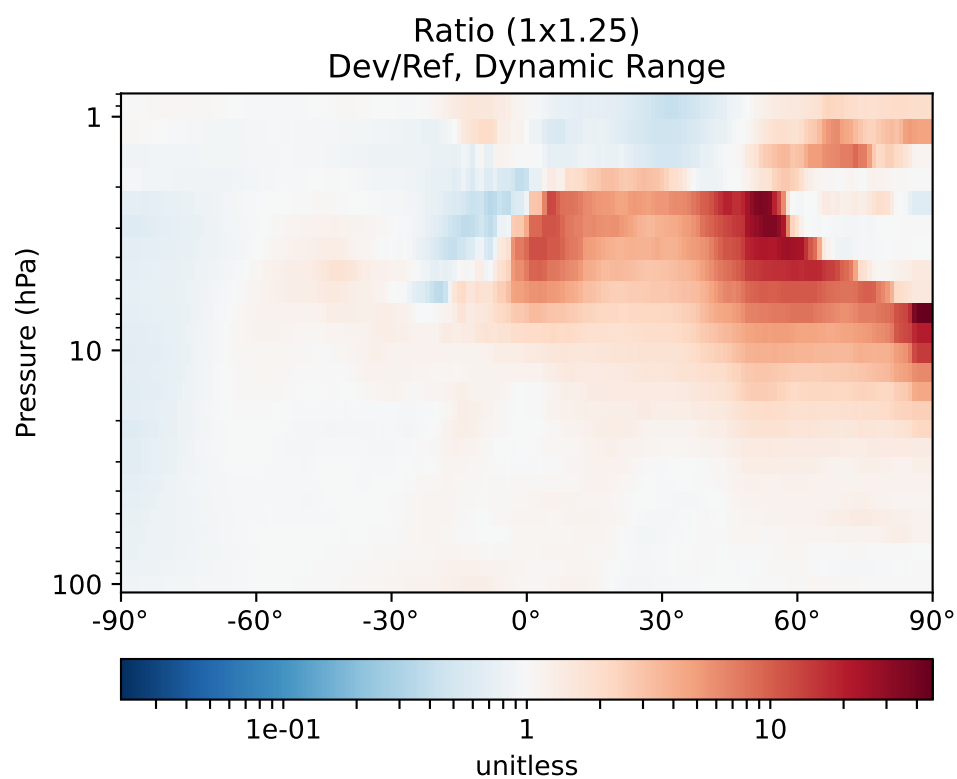
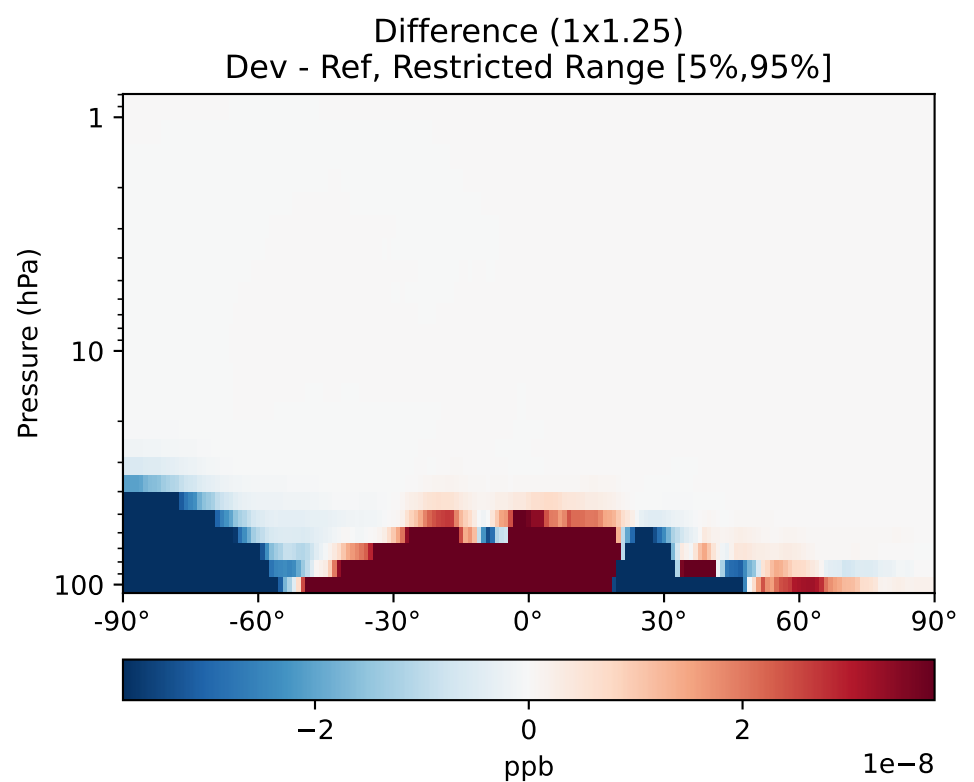
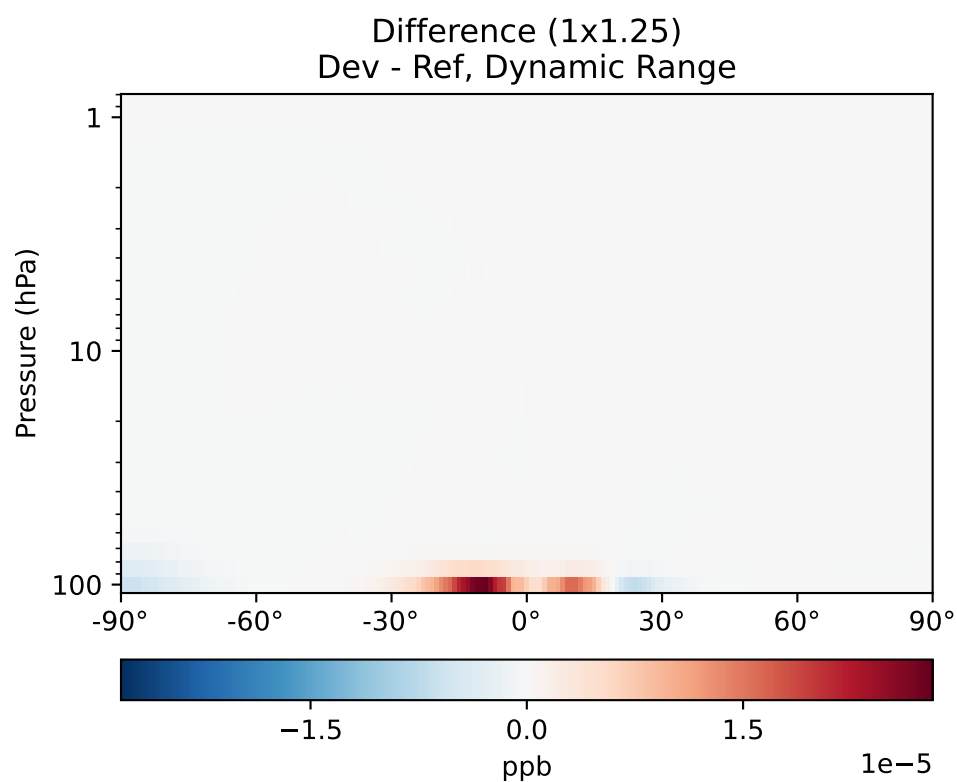
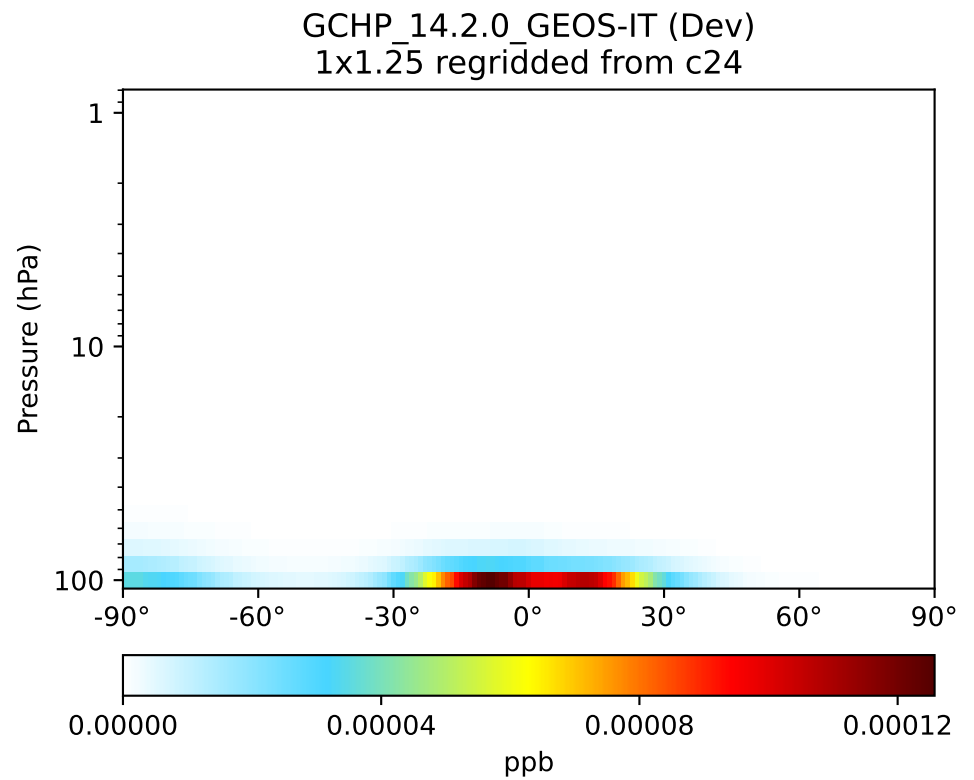
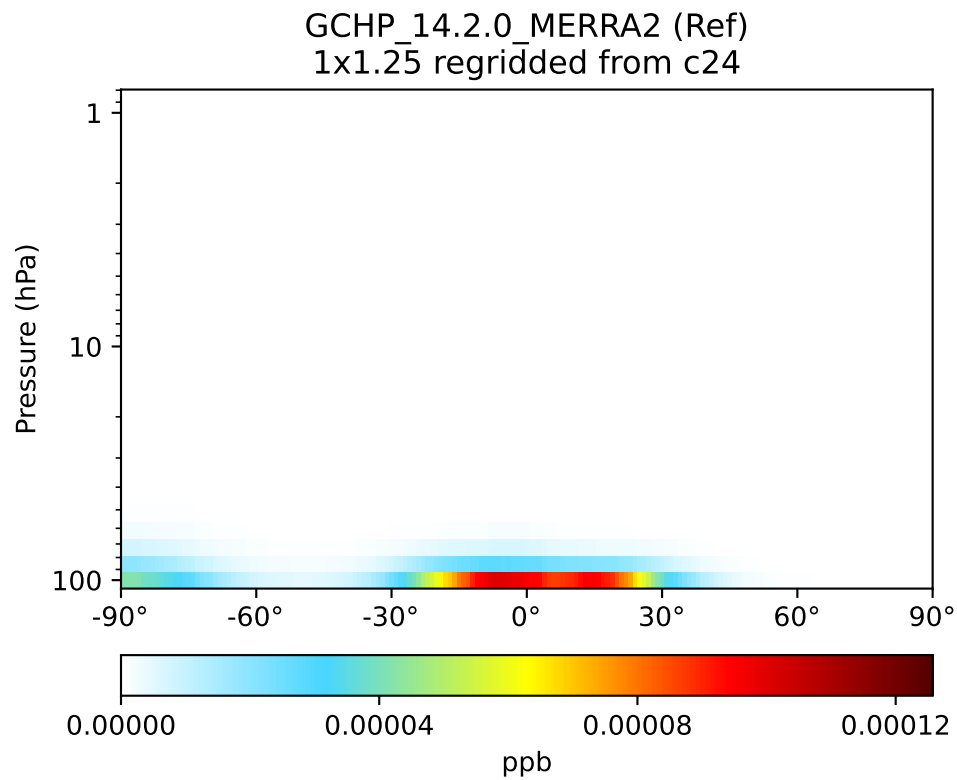
SpeciesConcVV_CH3Br, Zonal Mean



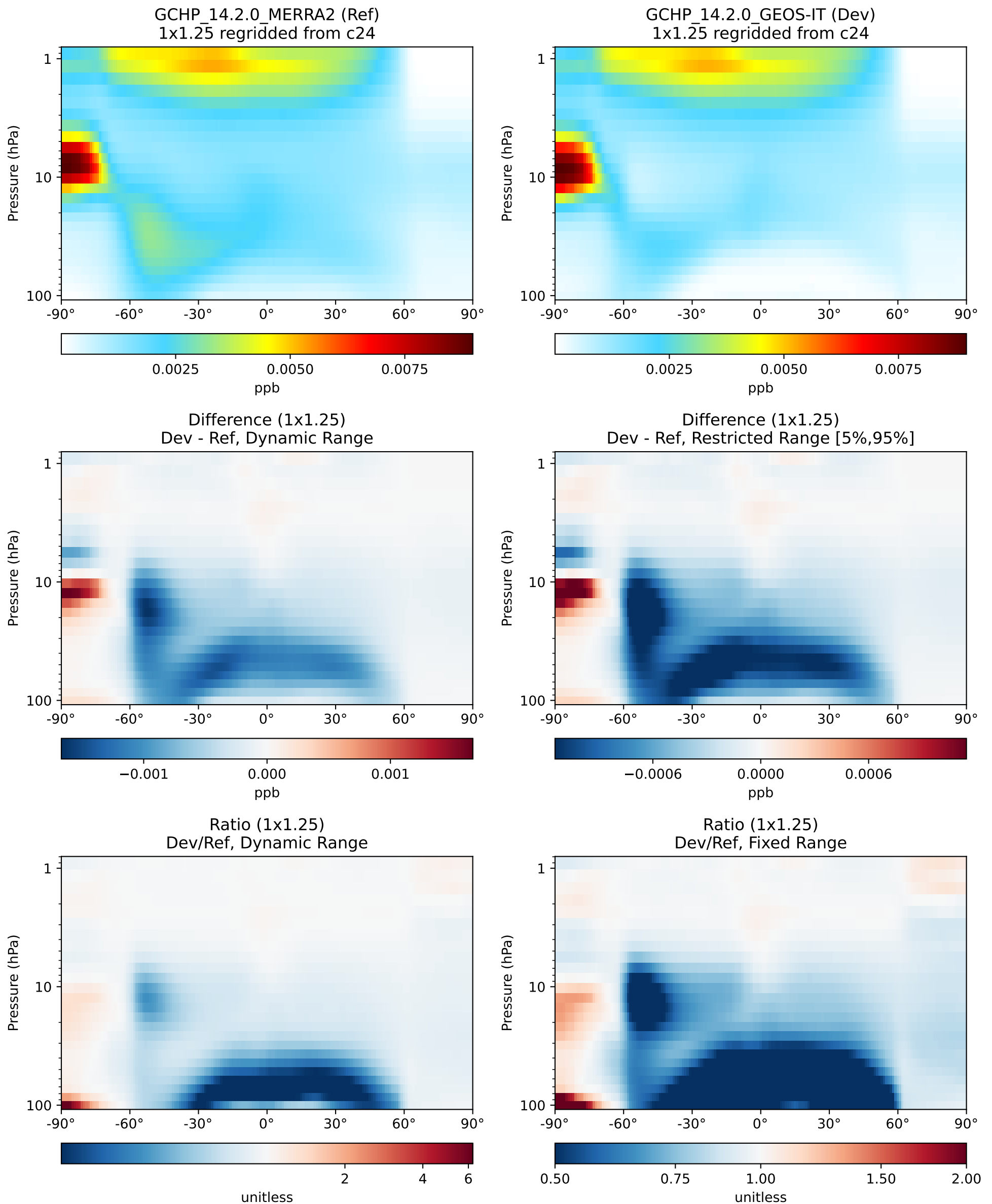
SpeciesConcVV_CH2Br2, Zonal Mean



SpeciesConcVV_CHBr3, Zonal Mean



SpeciesConcVV_HOBr, Zonal Mean



SpeciesConcVV_HBr, Zonal Mean

