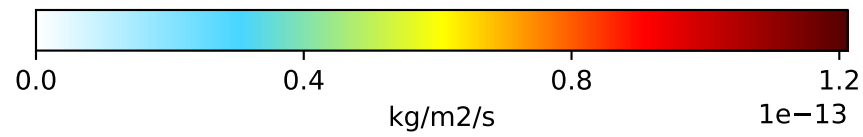
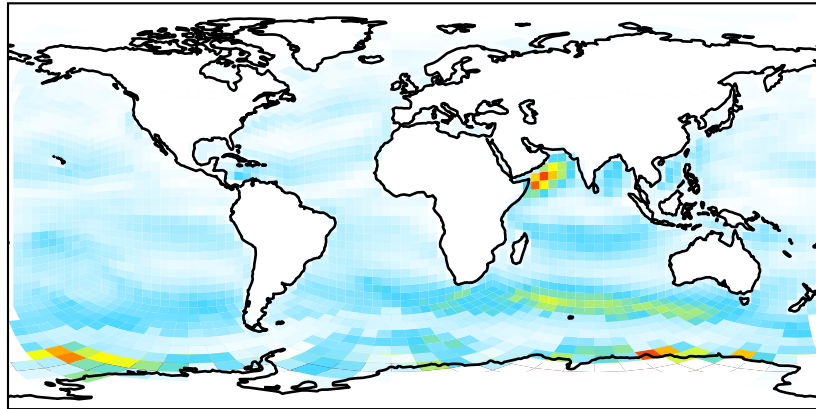
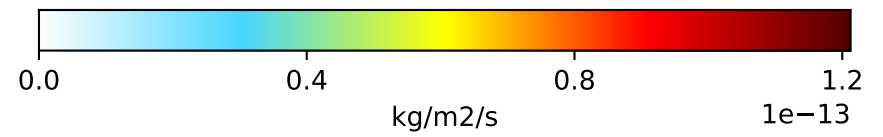
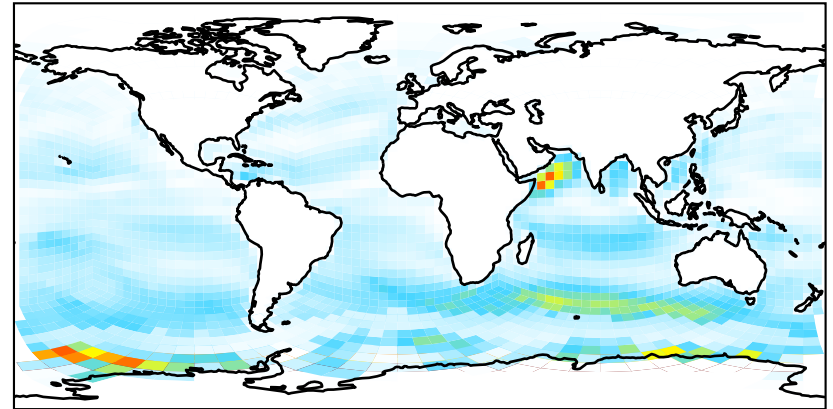


# EmisBrSALA\_Natural

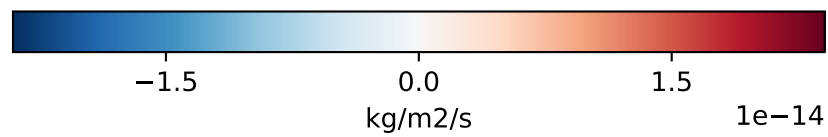
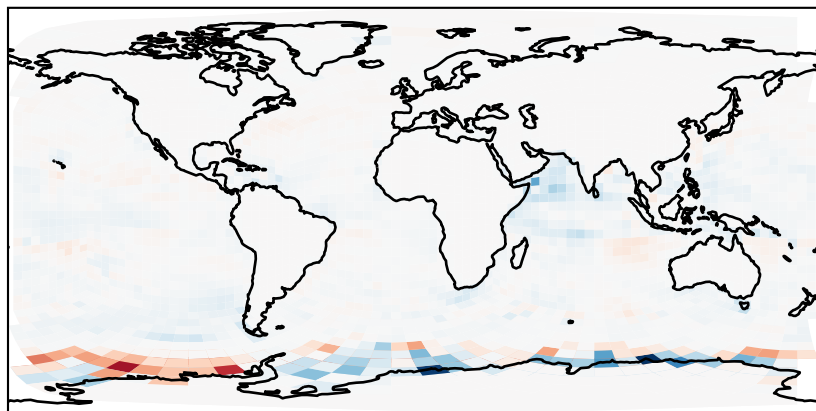
GCHP\_14.2.0\_MERRA2 (Ref)  
c24



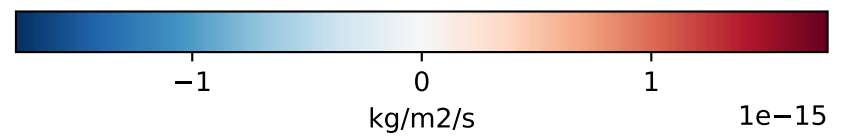
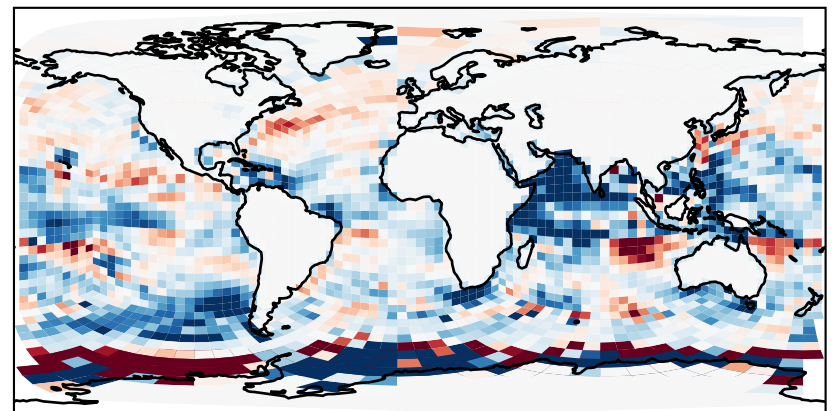
GCHP\_14.2.0\_GEOS-IT (Dev)  
c24



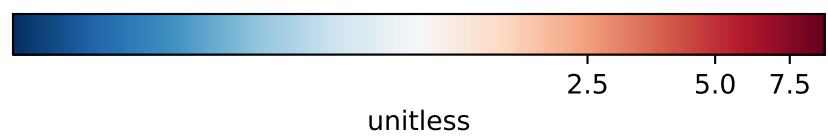
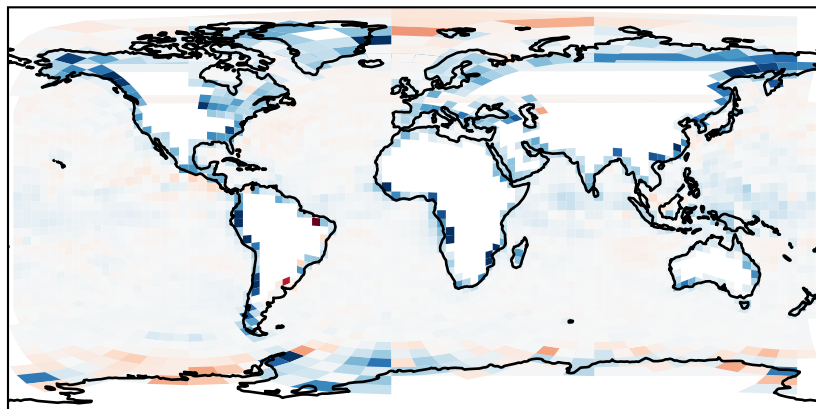
Difference  
Dev - Ref, Dynamic Range



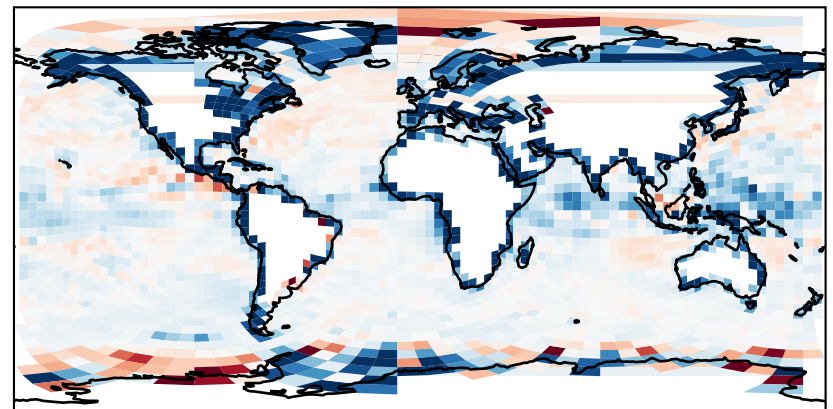
Difference  
Dev - Ref, Restricted Range [5%,95%]



Ratio  
Dev/Ref, Dynamic Range

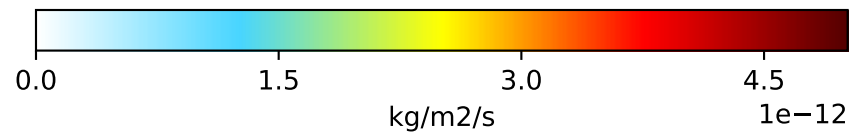
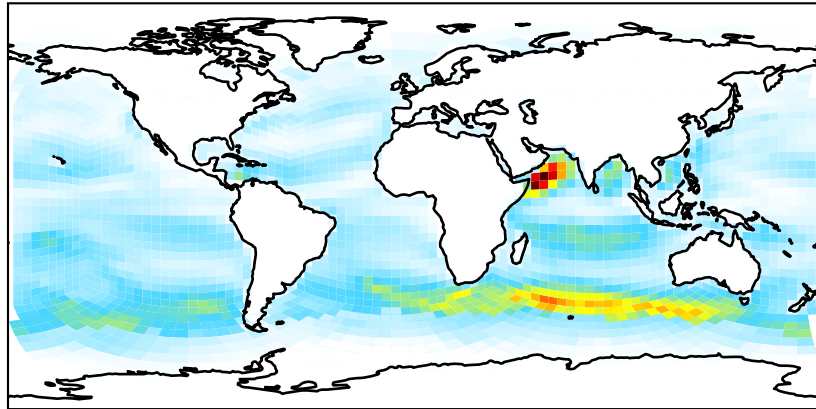


Ratio  
Dev/Ref, Fixed Range

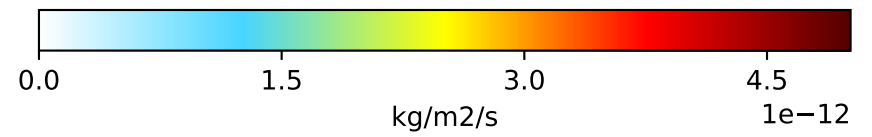
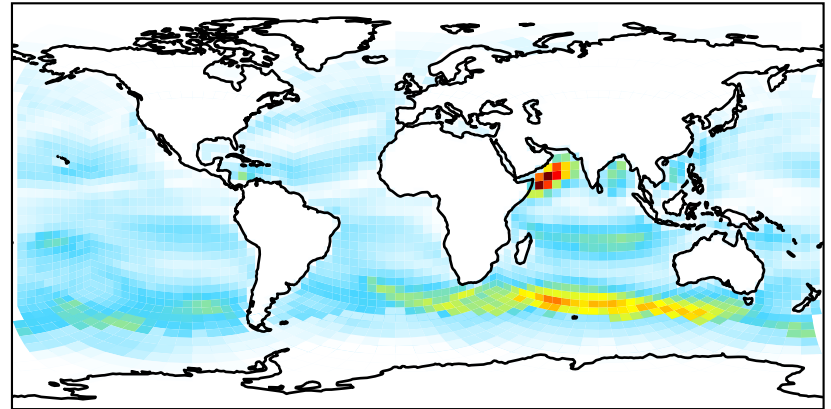


# EmisBrSALC\_Natural

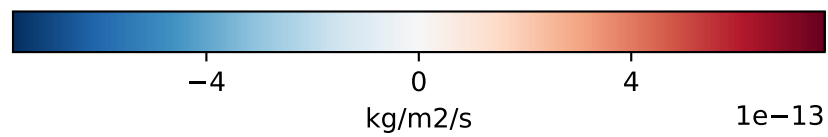
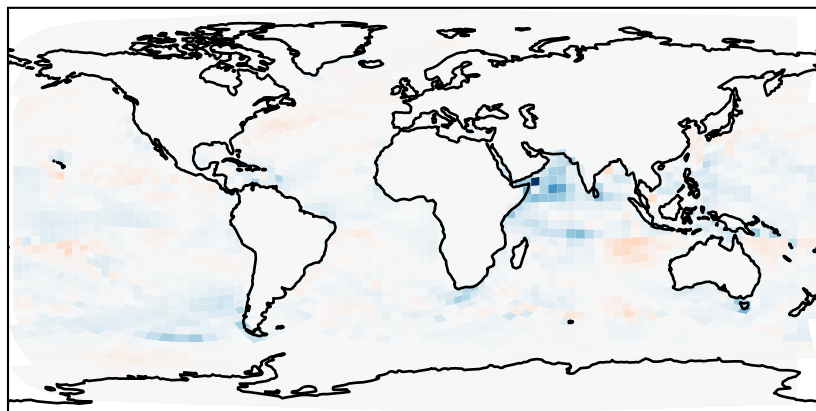
GCHP\_14.2.0\_MERRA2 (Ref)  
c24



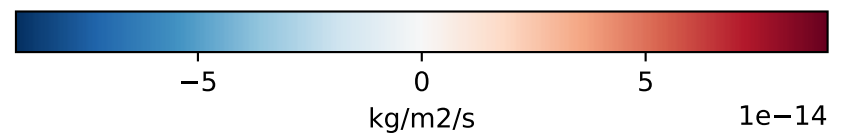
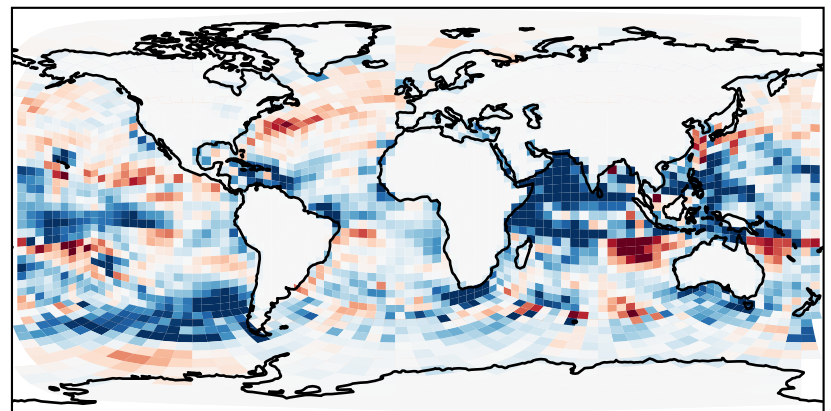
GCHP\_14.2.0\_GEOS-IT (Dev)  
c24



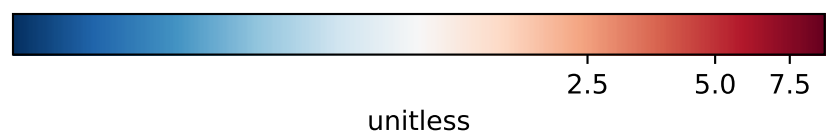
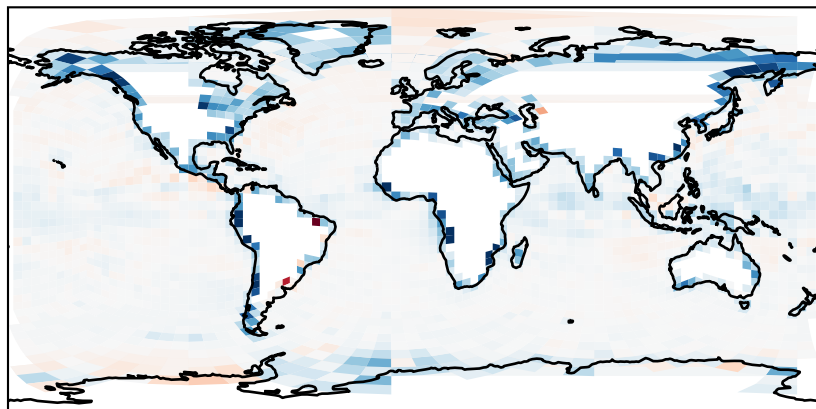
Difference  
Dev - Ref, Dynamic Range



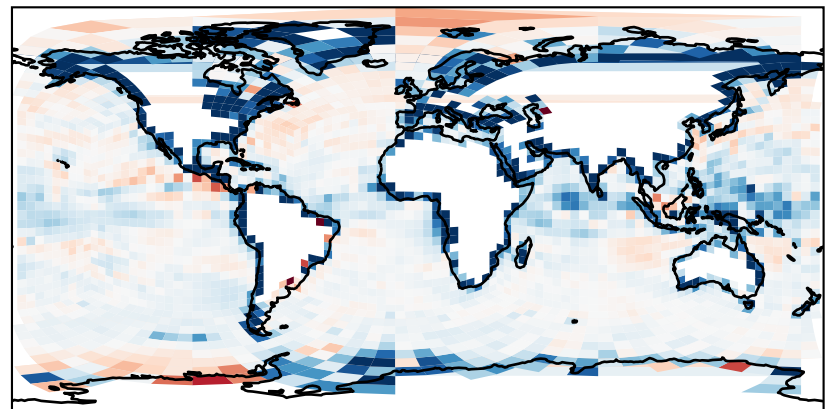
Difference  
Dev - Ref, Restricted Range [5%,95%]



Ratio  
Dev/Ref, Dynamic Range

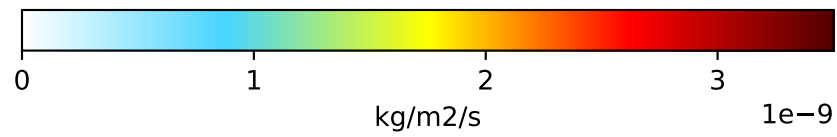
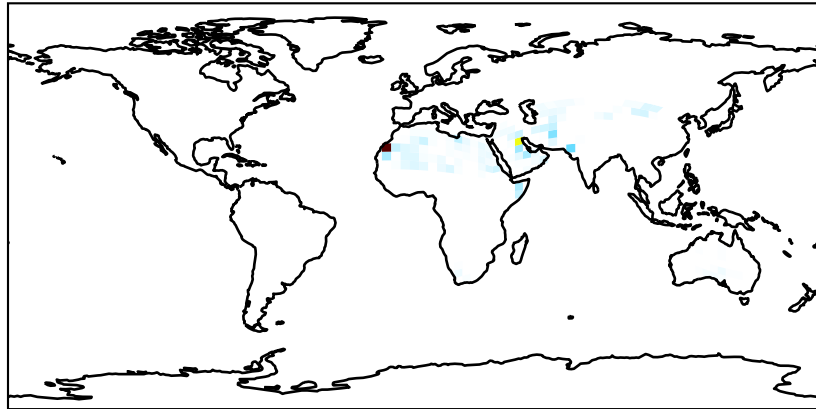


Ratio  
Dev/Ref, Fixed Range

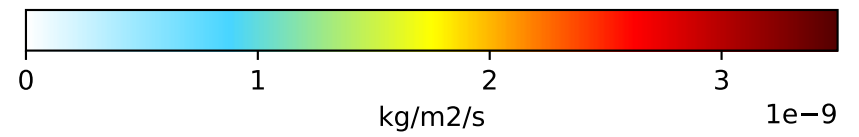
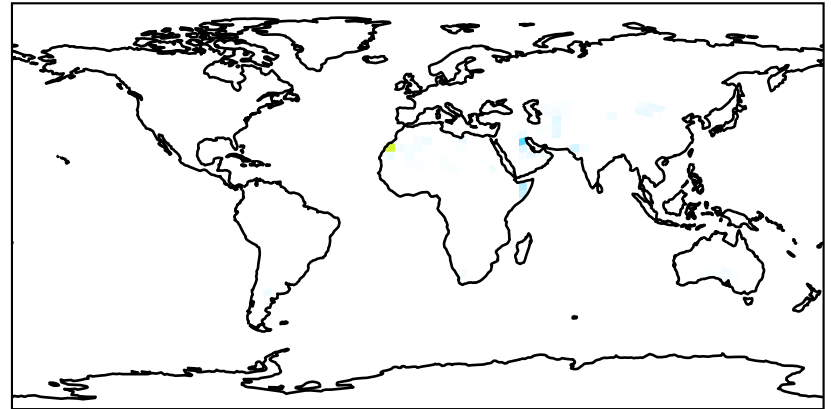


# EmisDST1\_Natural

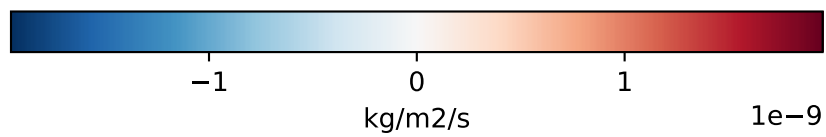
GCHP\_14.2.0\_MERRA2 (Ref)  
c24



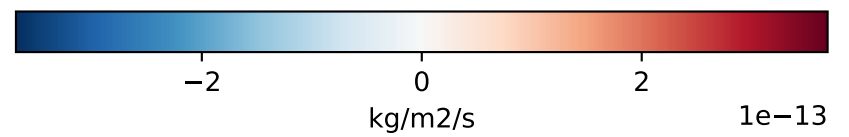
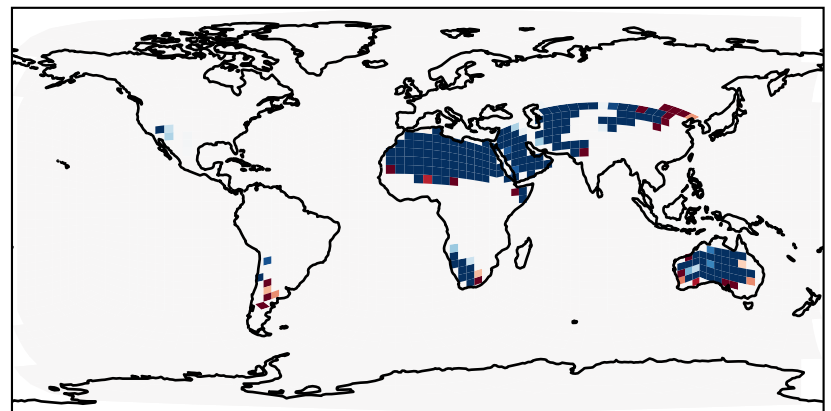
GCHP\_14.2.0\_GEOS-IT (Dev)  
c24



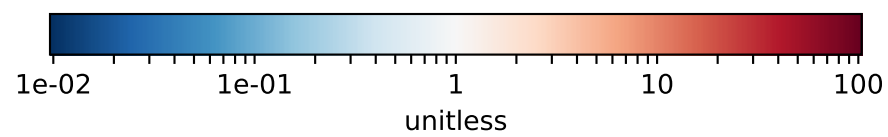
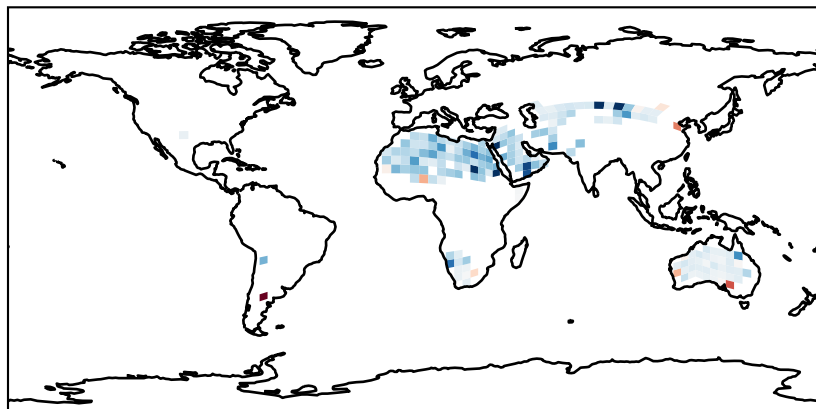
Difference  
Dev - Ref, Dynamic Range



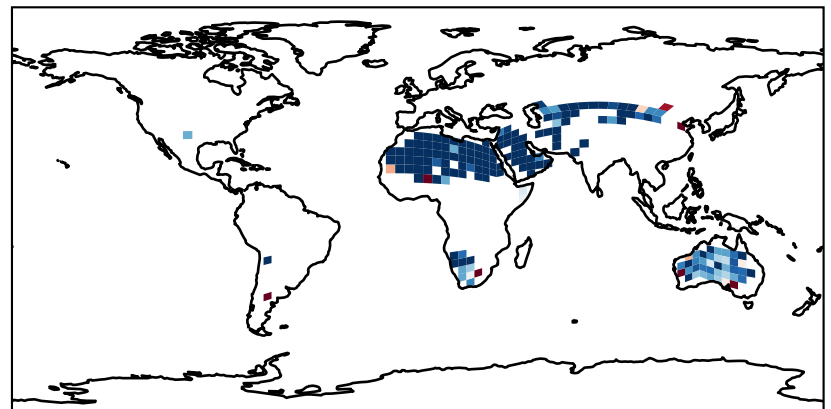
Difference  
Dev - Ref, Restricted Range [5%,95%]



Ratio  
Dev/Ref, Dynamic Range

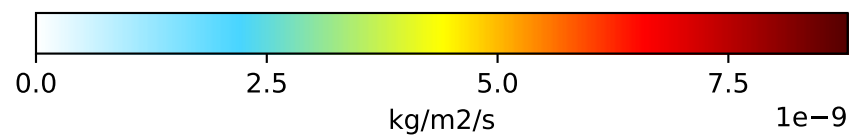
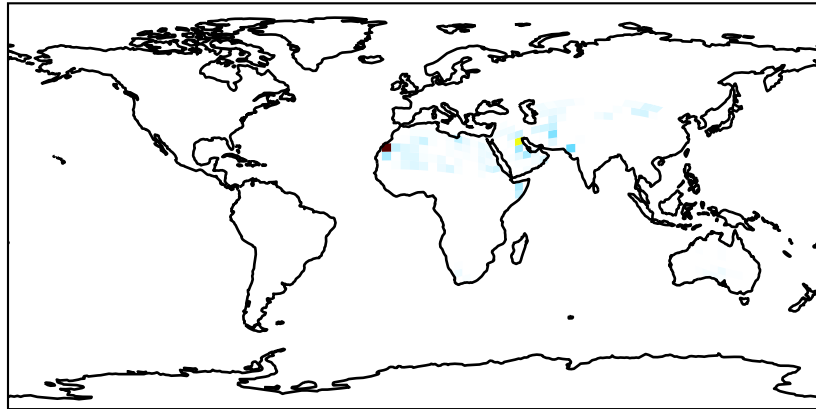


Ratio  
Dev/Ref, Fixed Range

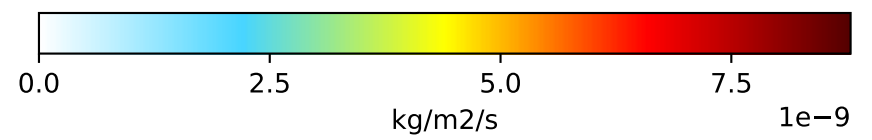
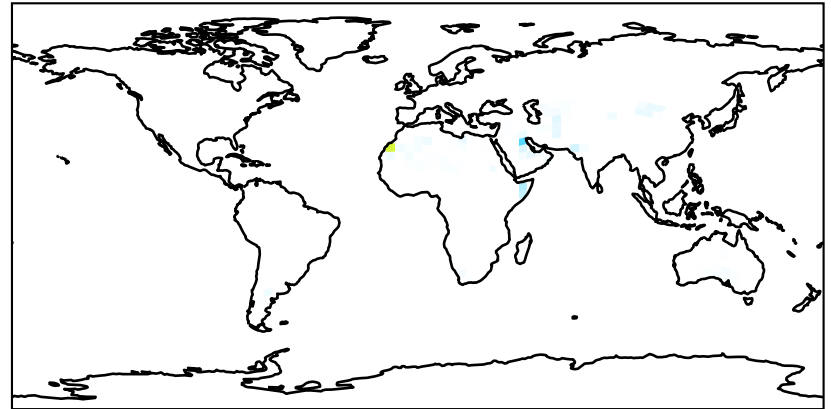


# EmisDST2\_Natural

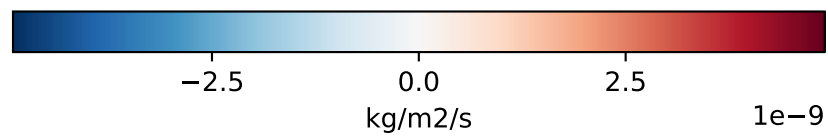
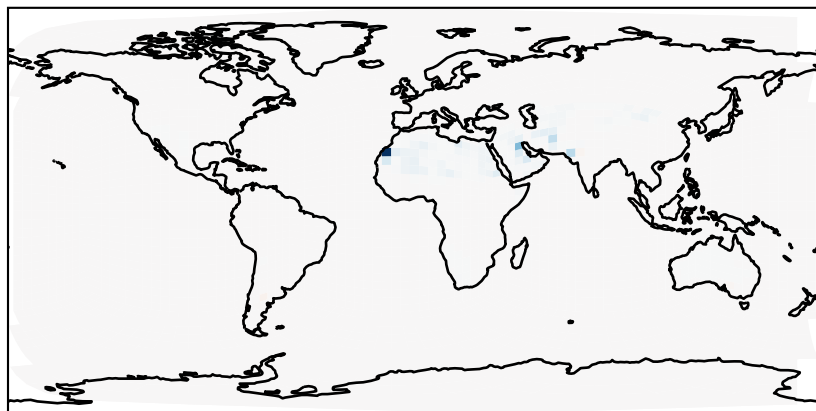
GCHP\_14.2.0\_MERRA2 (Ref)  
c24



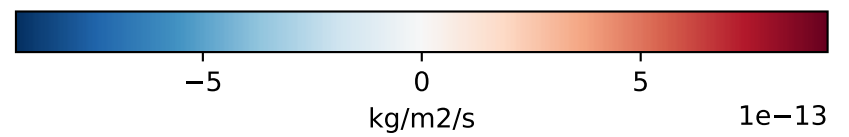
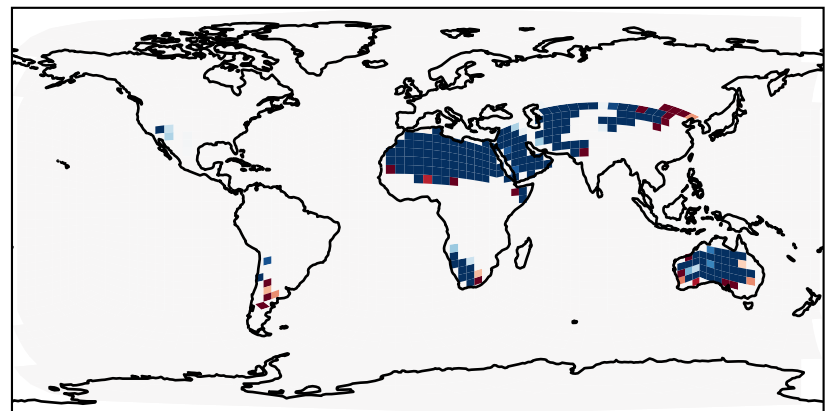
GCHP\_14.2.0\_GEOS-IT (Dev)  
c24



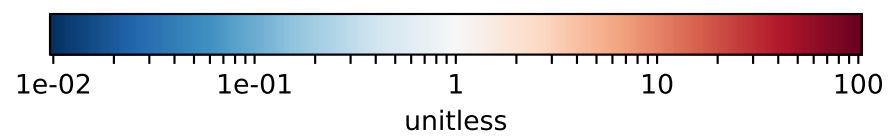
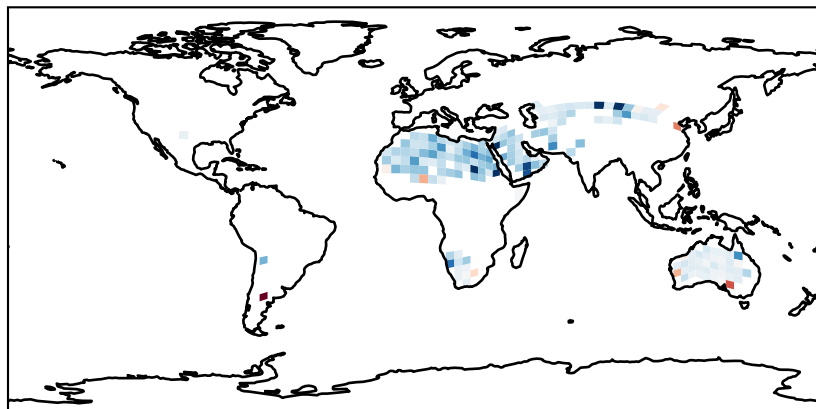
Difference  
Dev - Ref, Dynamic Range



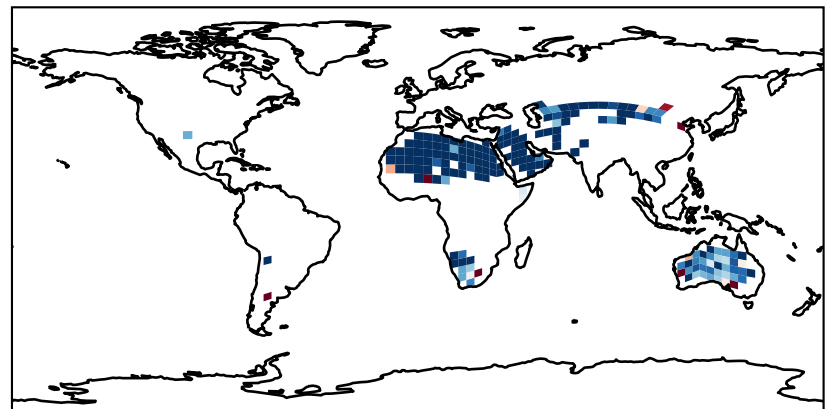
Difference  
Dev - Ref, Restricted Range [5%,95%]



Ratio  
Dev/Ref, Dynamic Range

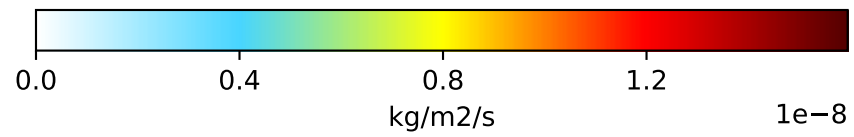
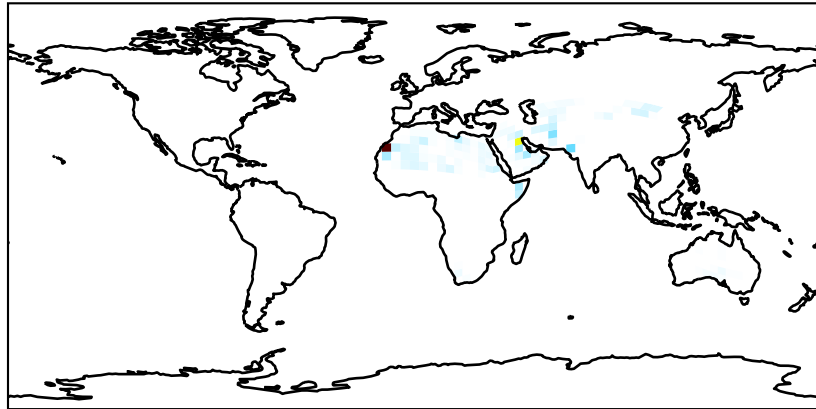


Ratio  
Dev/Ref, Fixed Range

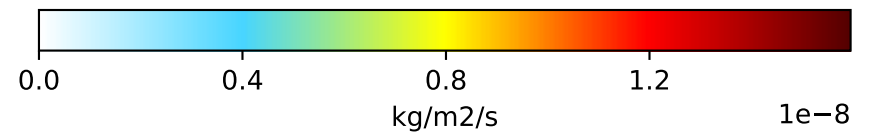
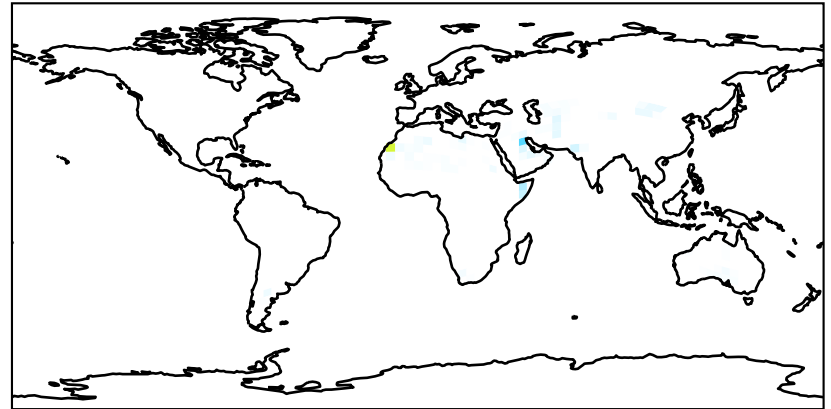


# EmisDST3\_Natural

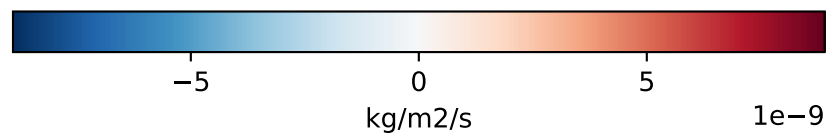
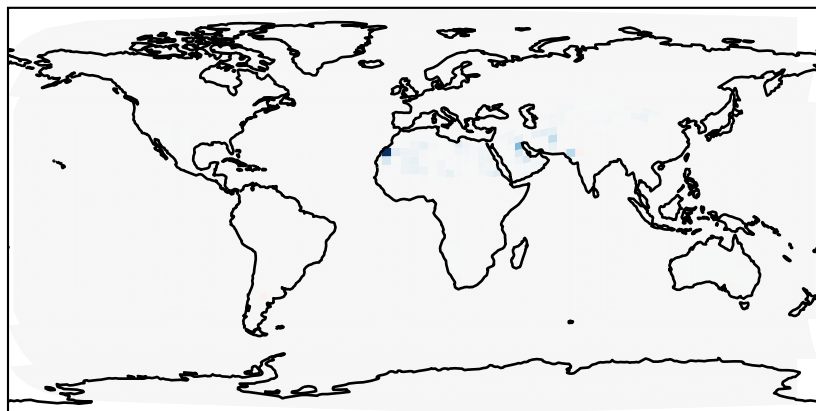
GCHP\_14.2.0\_MERRA2 (Ref)  
c24



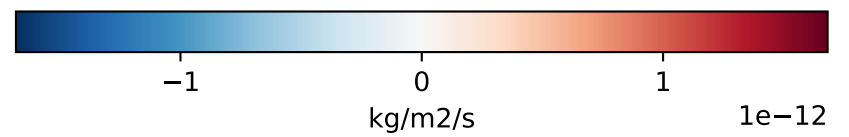
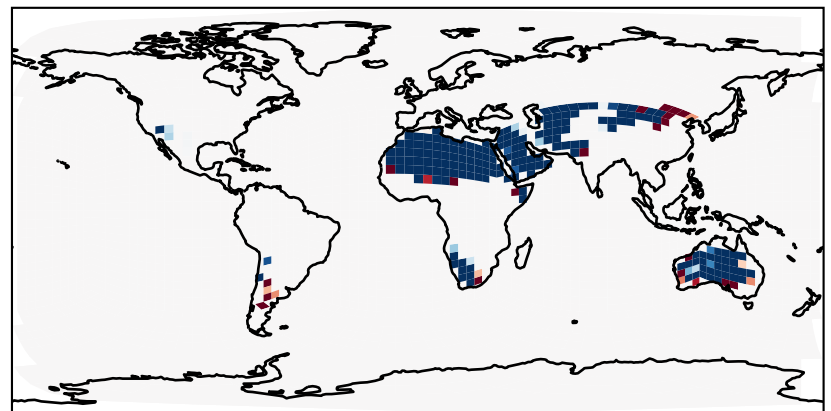
GCHP\_14.2.0\_GEOS-IT (Dev)  
c24



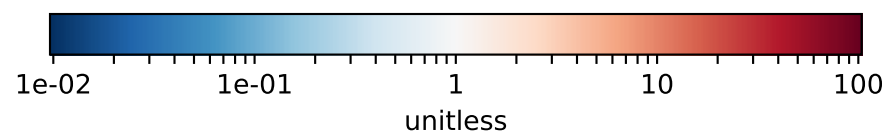
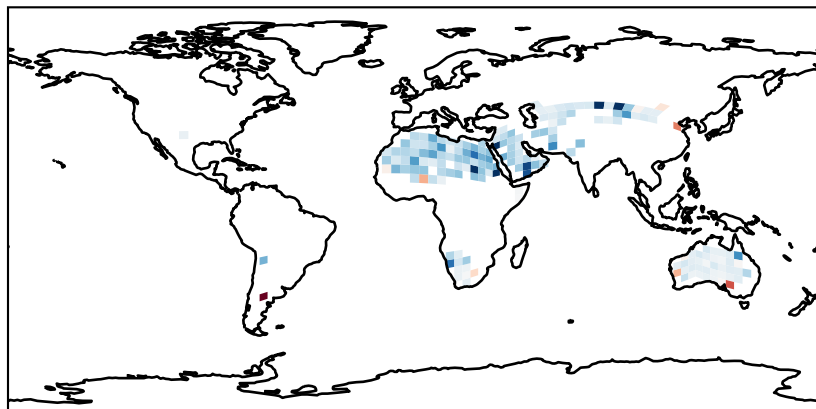
Difference  
Dev - Ref, Dynamic Range



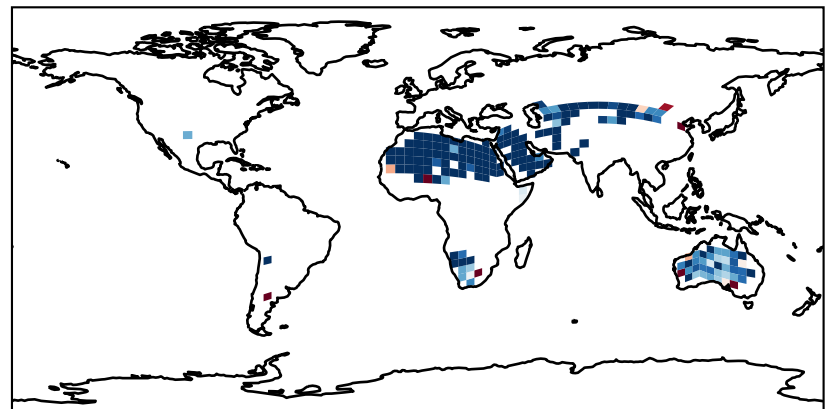
Difference  
Dev - Ref, Restricted Range [5%,95%]



Ratio  
Dev/Ref, Dynamic Range

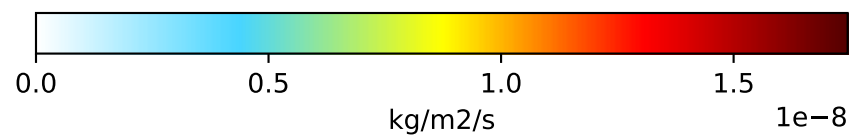
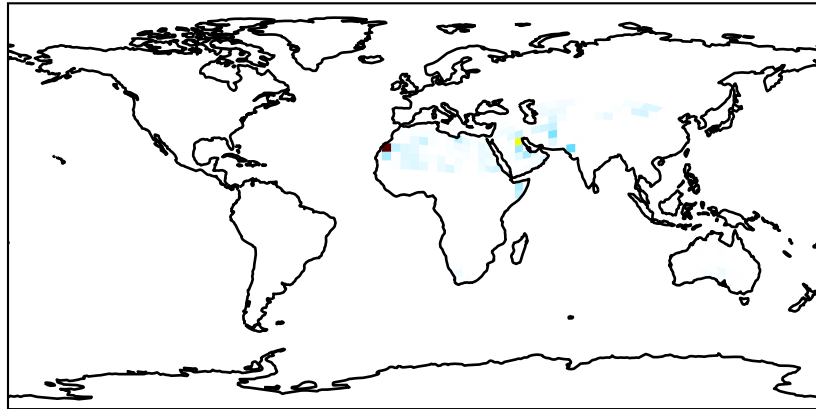


Ratio  
Dev/Ref, Fixed Range

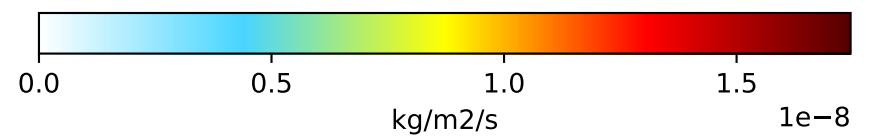
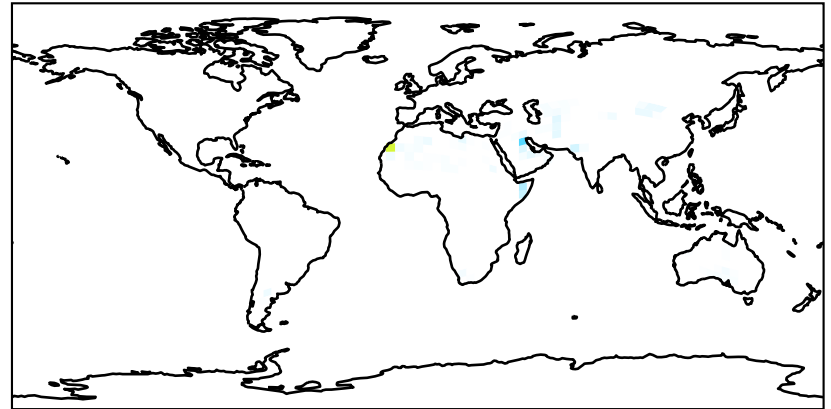


# EmisDST4\_Natural

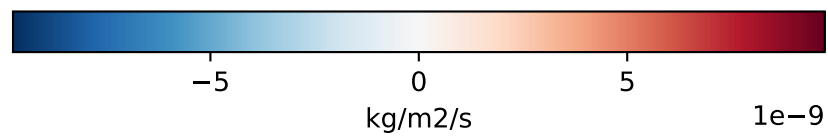
GCHP\_14.2.0\_MERRA2 (Ref)  
c24



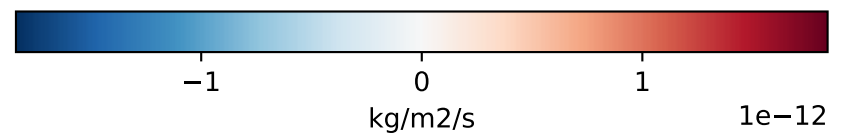
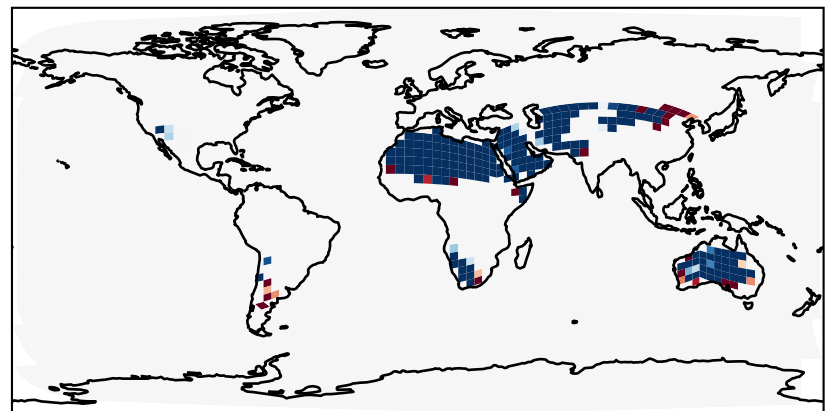
GCHP\_14.2.0\_GEOS-IT (Dev)  
c24



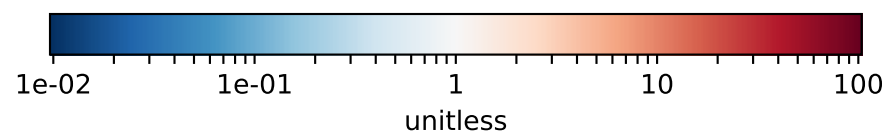
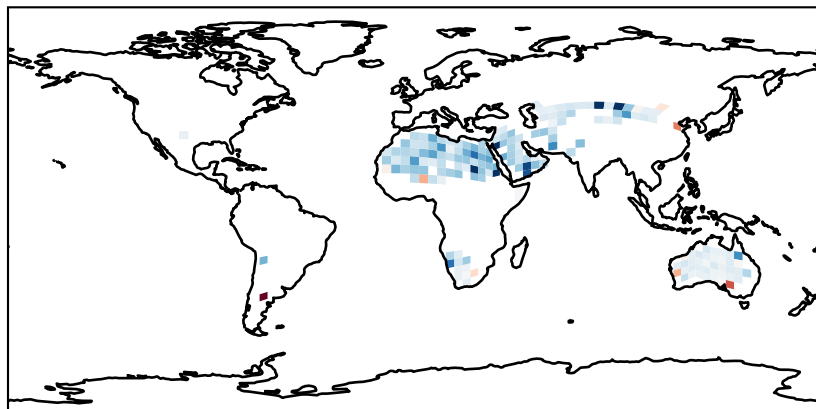
Difference  
Dev - Ref, Dynamic Range



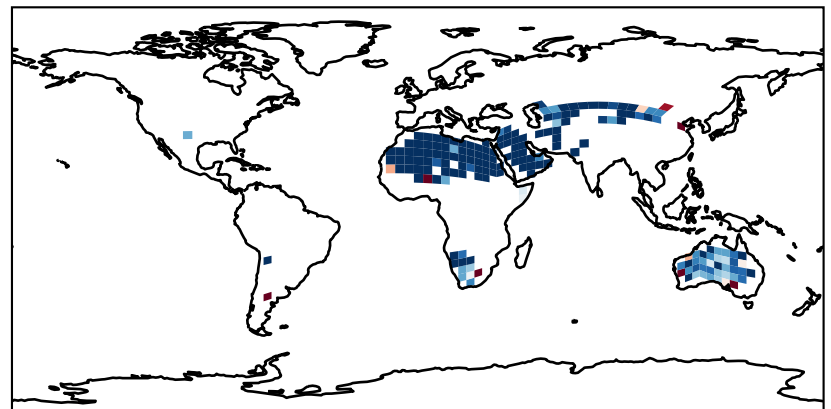
Difference  
Dev - Ref, Restricted Range [5%,95%]



Ratio  
Dev/Ref, Dynamic Range

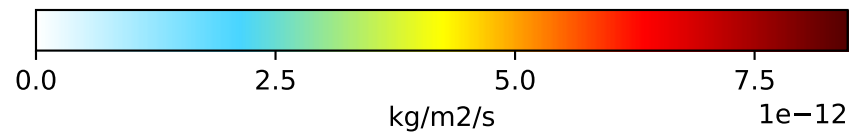
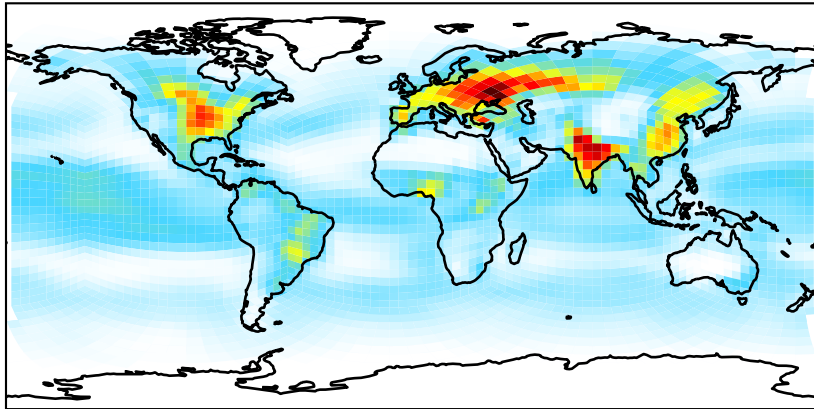


Ratio  
Dev/Ref, Fixed Range

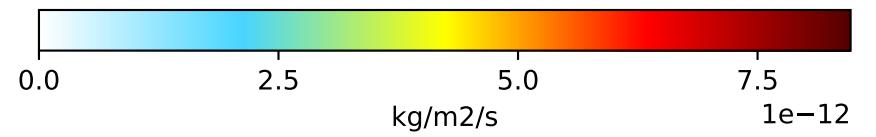
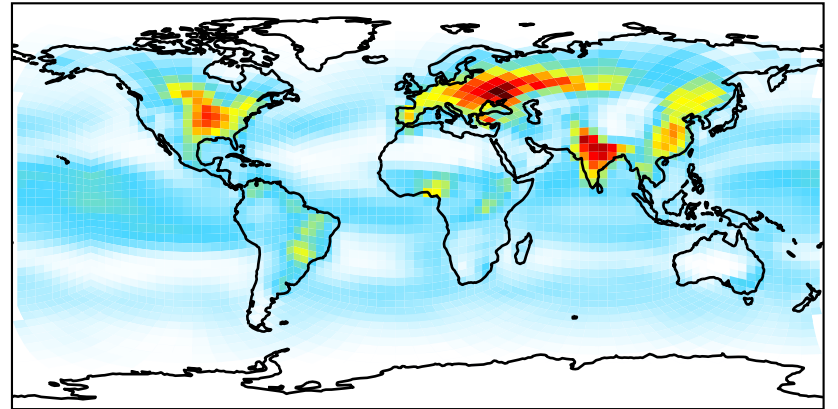


# EmisNH3\_Natural

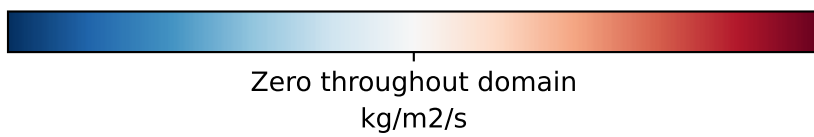
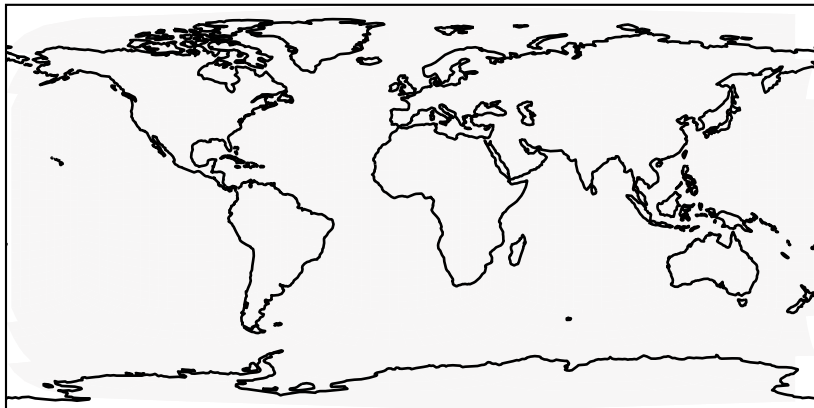
GCHP\_14.2.0\_MERRA2 (Ref)  
c24



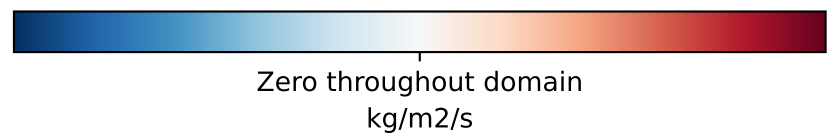
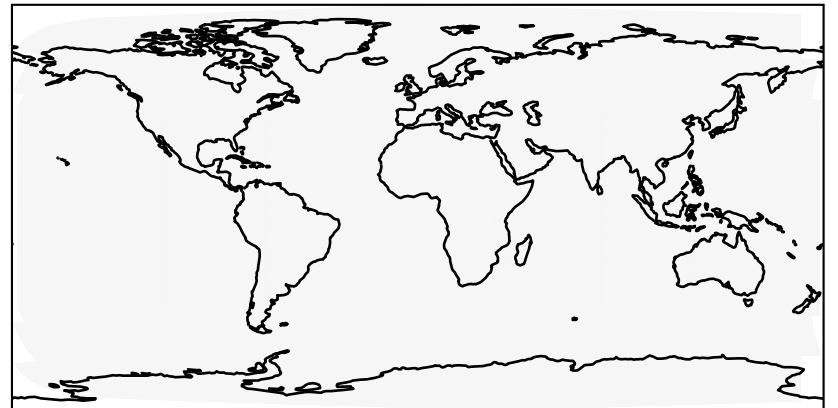
GCHP\_14.2.0\_GEOS-IT (Dev)  
c24



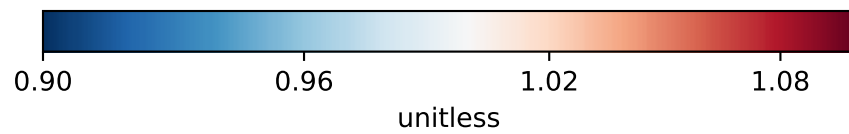
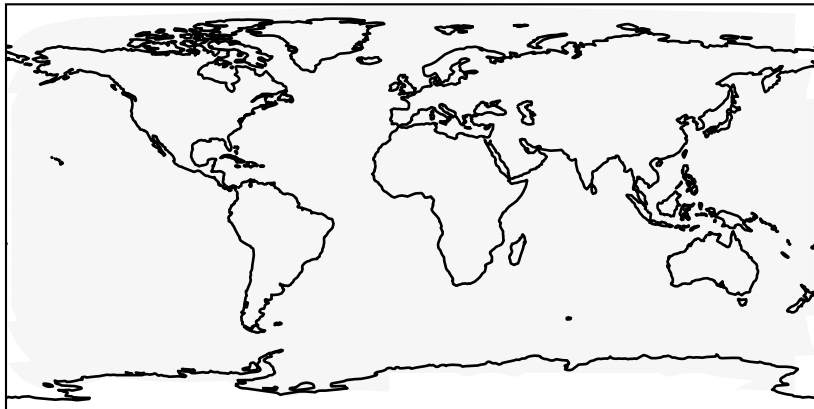
Difference  
Dev - Ref, Dynamic Range



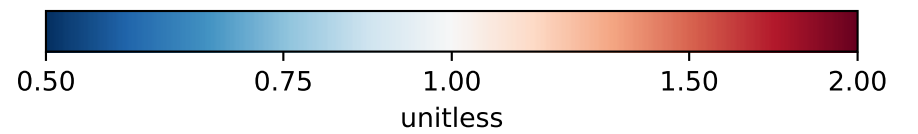
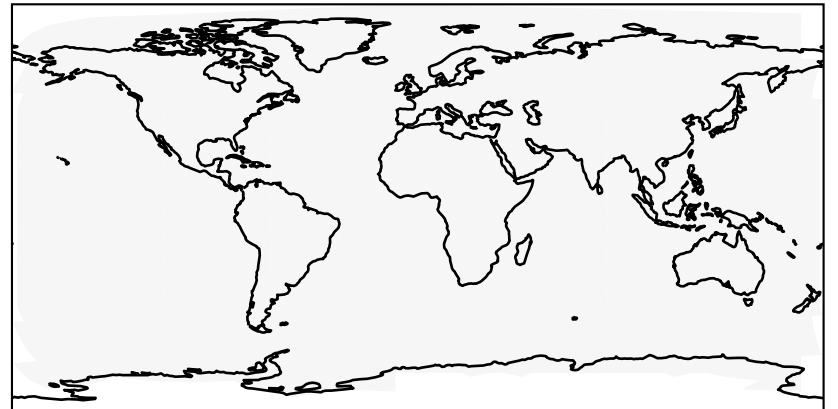
Difference  
Dev - Ref, Restricted Range [5%,95%]



Ratio  
Dev/Ref, Dynamic Range

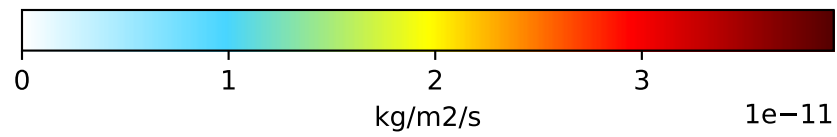
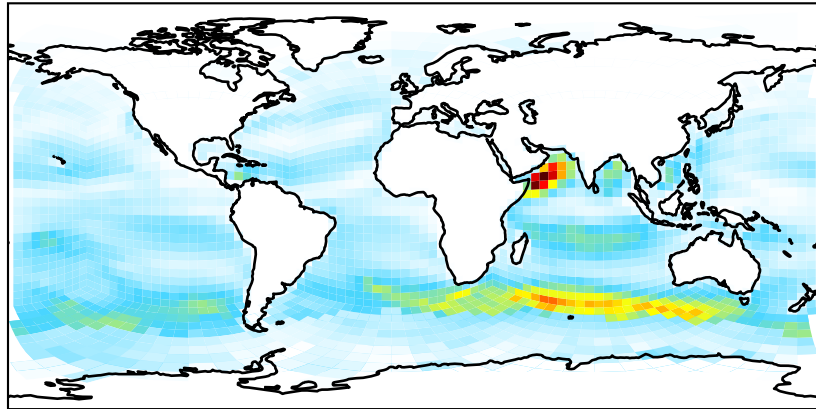


Ratio  
Dev/Ref, Fixed Range

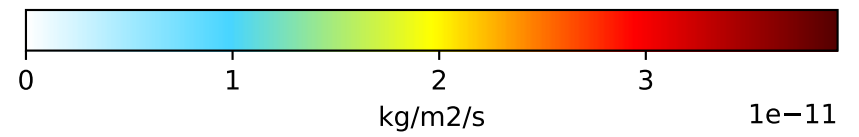
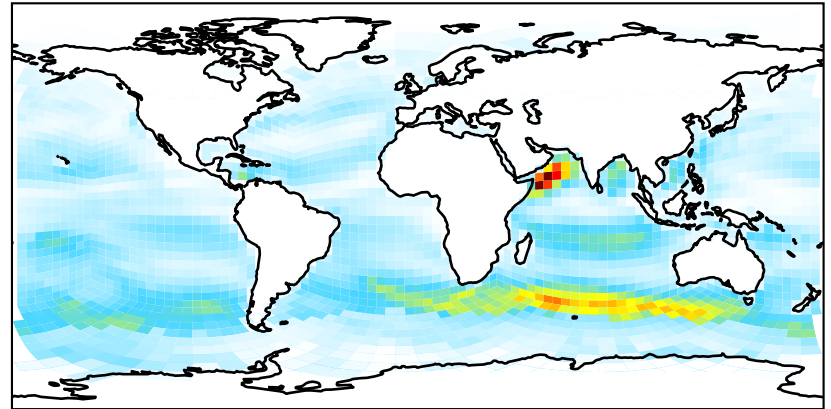


# EmisSALA\_Natural

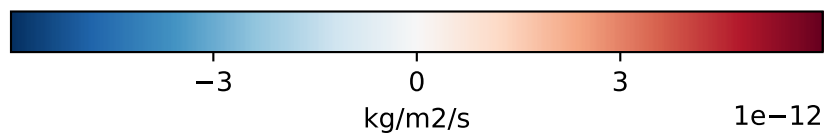
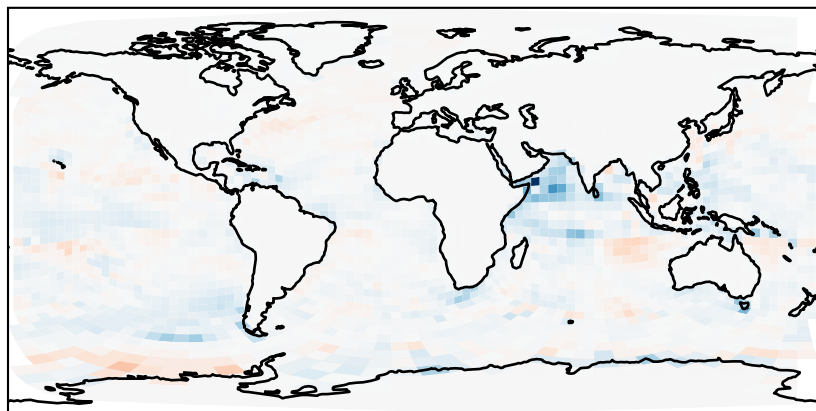
GCHP\_14.2.0\_MERRA2 (Ref)  
c24



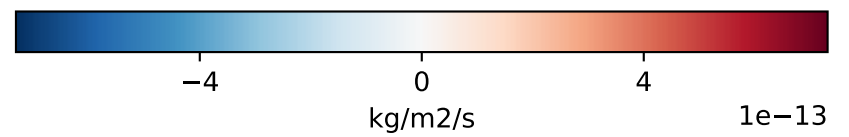
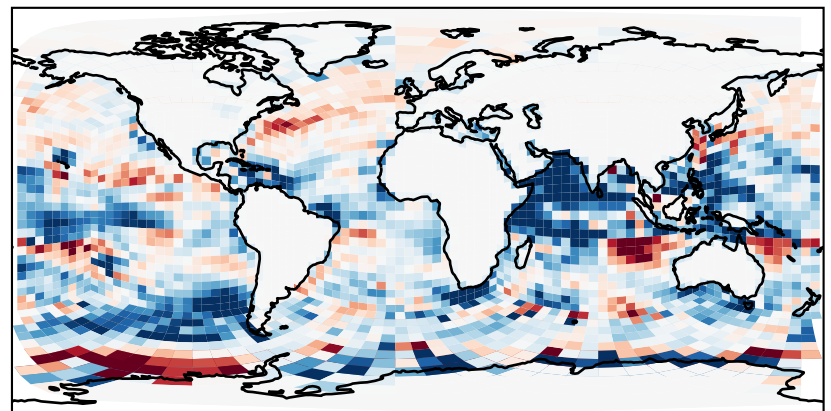
GCHP\_14.2.0\_GEOS-IT (Dev)  
c24



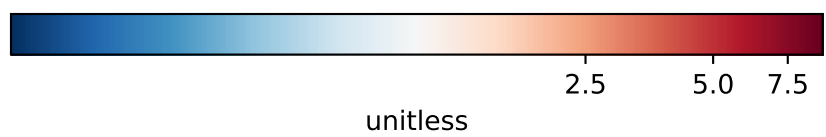
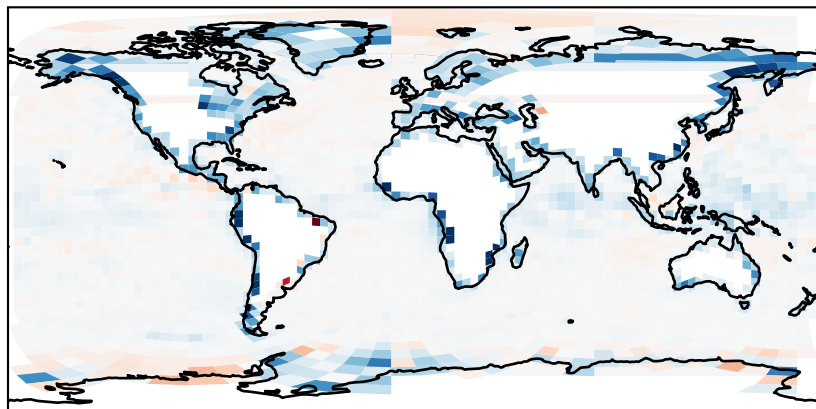
Difference  
Dev - Ref, Dynamic Range



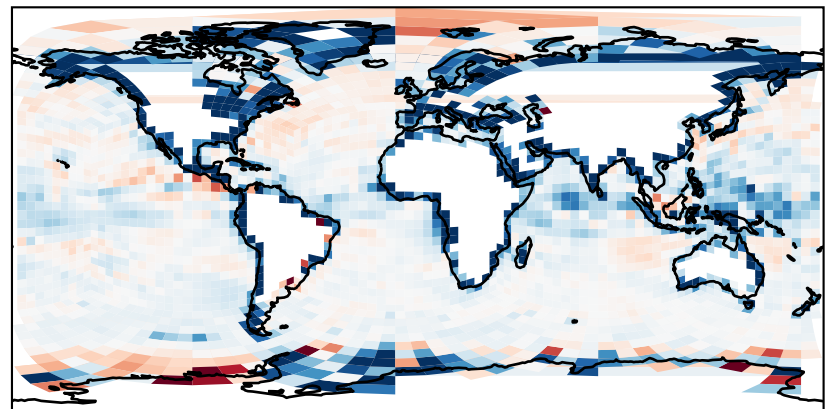
Difference  
Dev - Ref, Restricted Range [5%,95%]



Ratio  
Dev/Ref, Dynamic Range



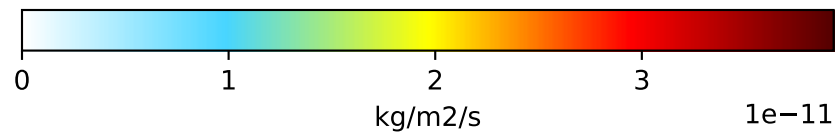
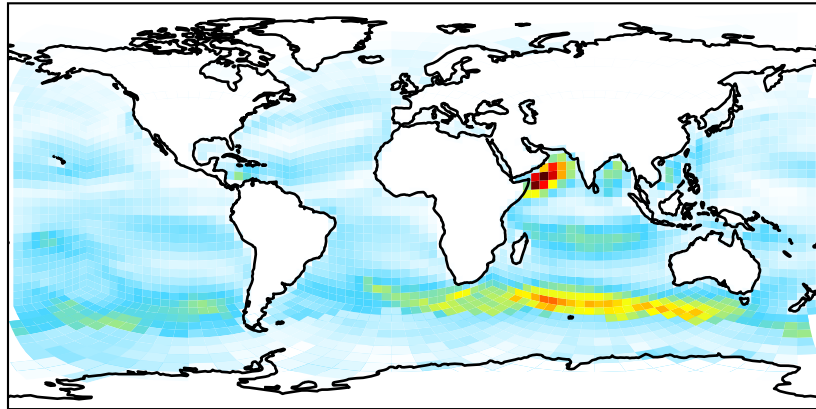
Ratio  
Dev/Ref, Fixed Range



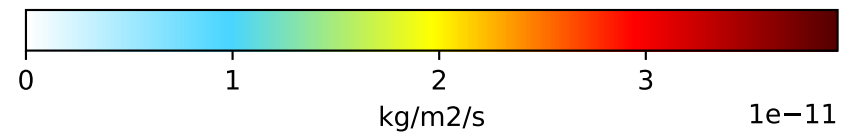
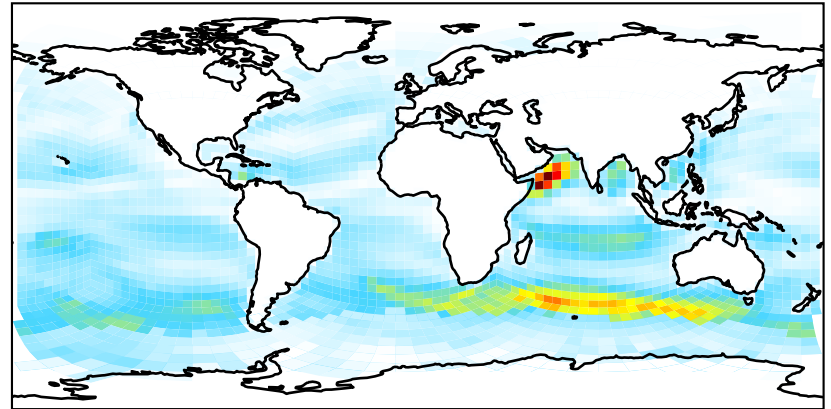


# EmisSALAAL\_Natural

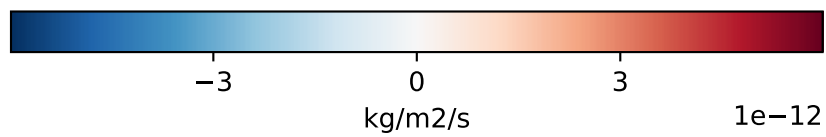
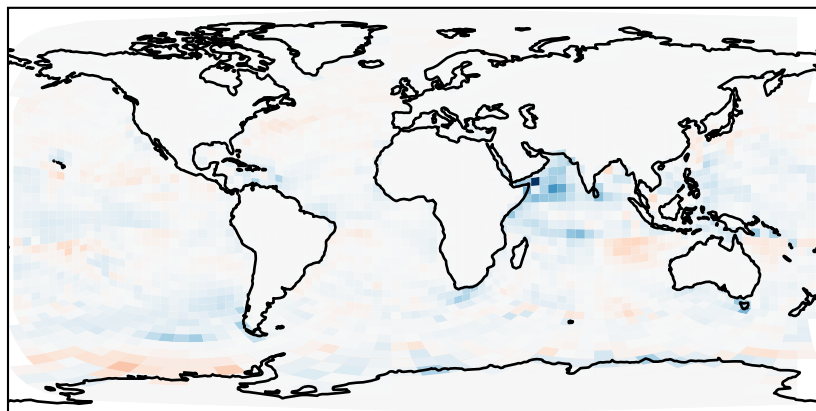
GCHP\_14.2.0\_MERRA2 (Ref)  
c24



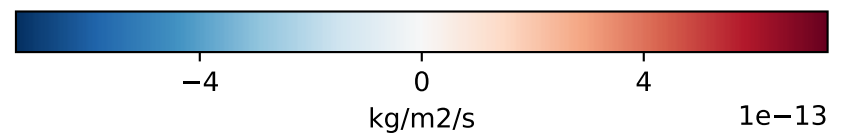
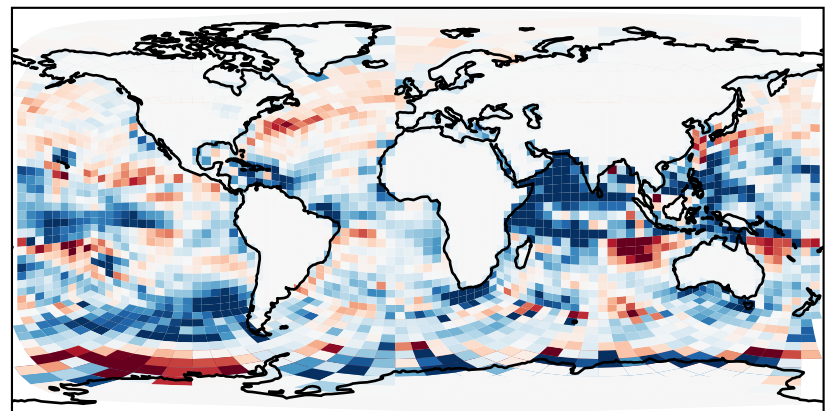
GCHP\_14.2.0\_GEOS-IT (Dev)  
c24



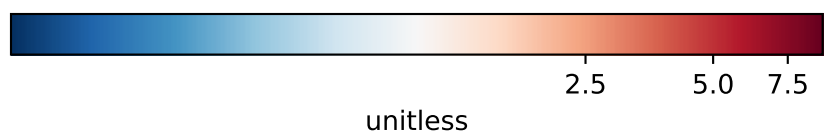
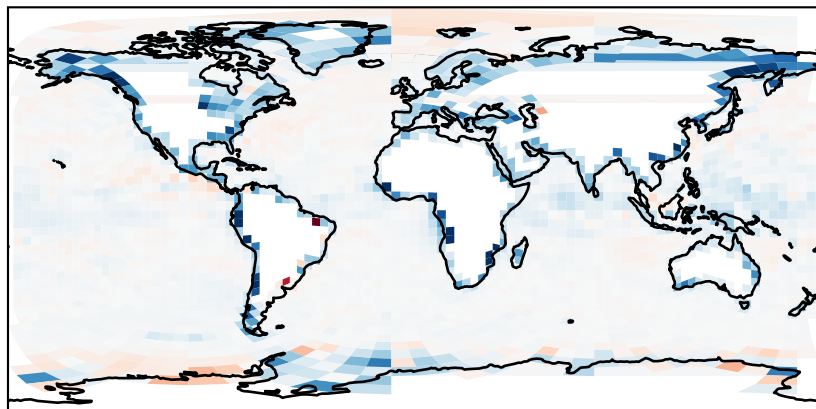
Difference  
Dev - Ref, Dynamic Range



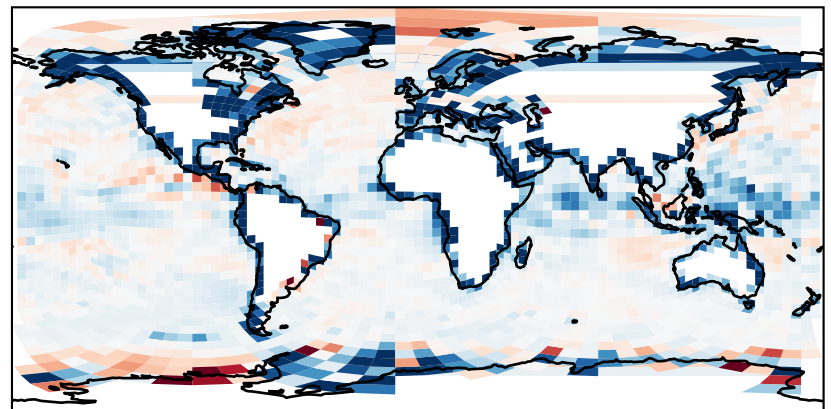
Difference  
Dev - Ref, Restricted Range [5%,95%]



Ratio  
Dev/Ref, Dynamic Range

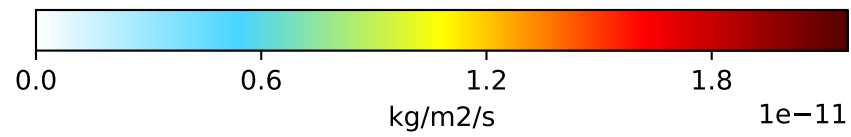
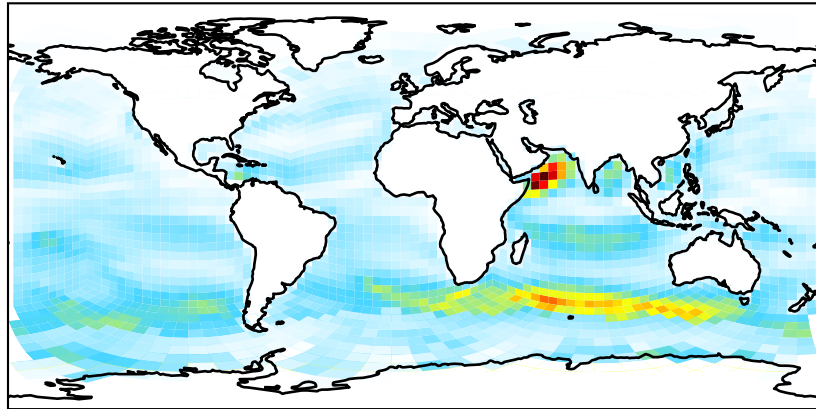


Ratio  
Dev/Ref, Fixed Range

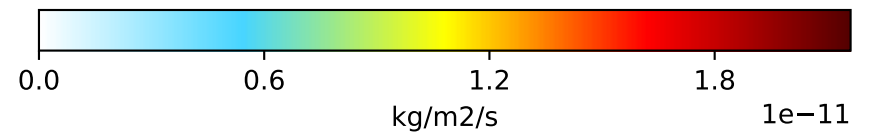
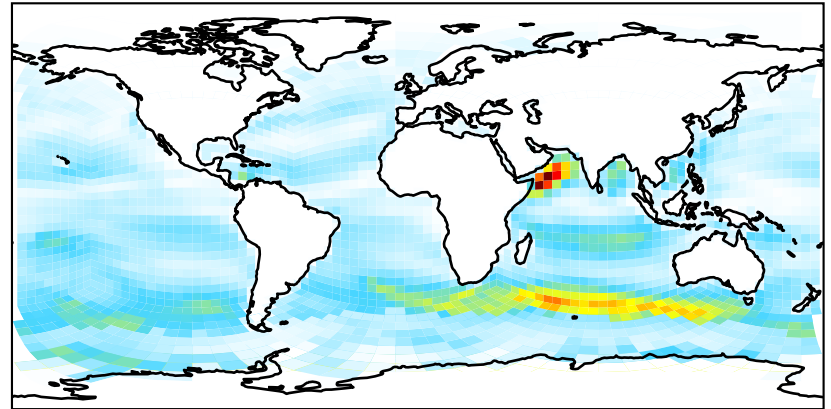


# EmisSALACL\_Natural

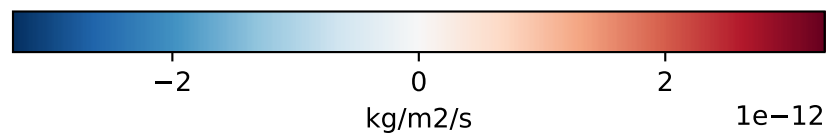
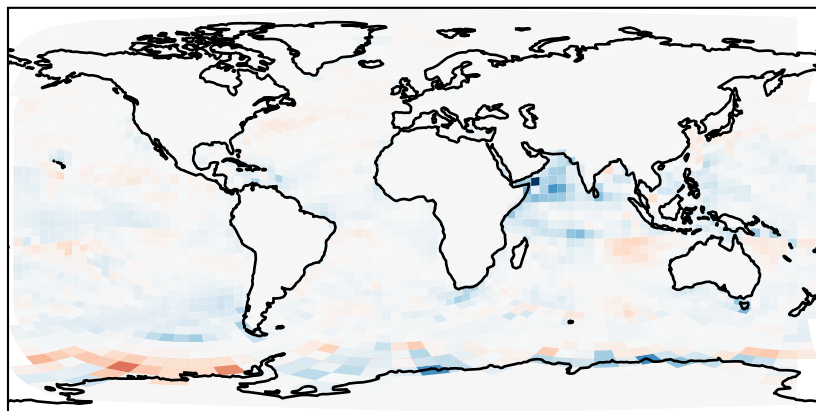
GCHP\_14.2.0\_MERRA2 (Ref)  
c24



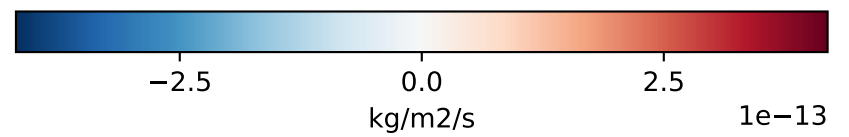
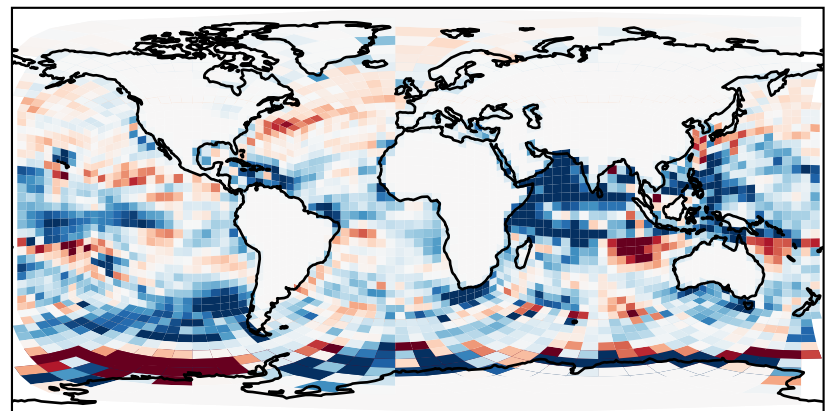
GCHP\_14.2.0\_GEOS-IT (Dev)  
c24



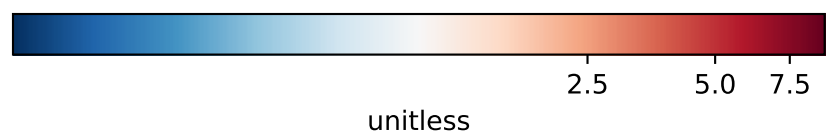
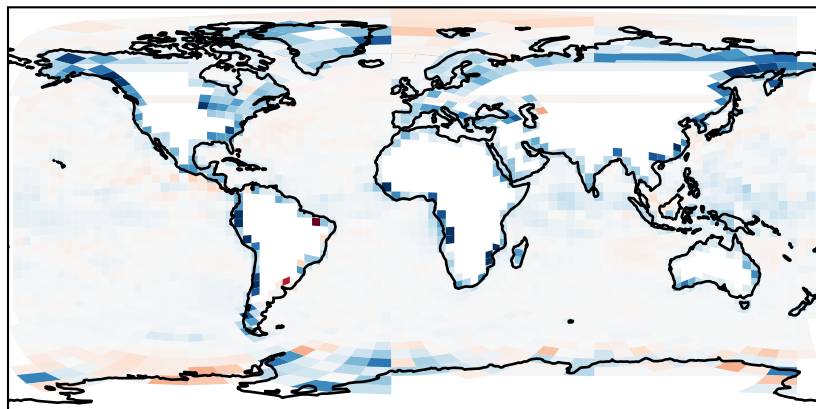
Difference  
Dev - Ref, Dynamic Range



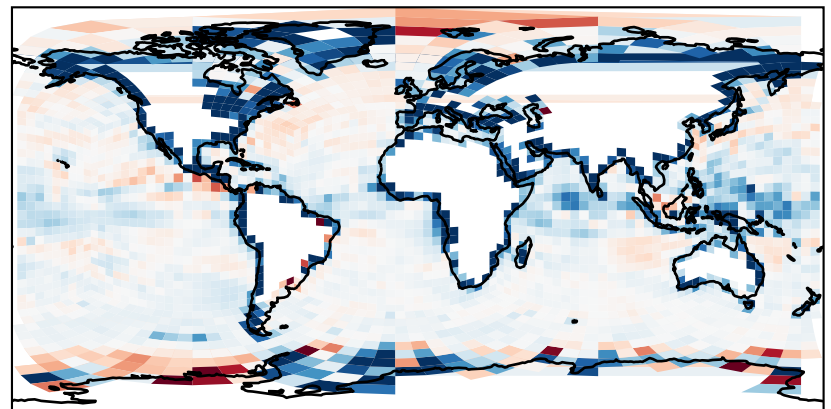
Difference  
Dev - Ref, Restricted Range [5%,95%]



Ratio  
Dev/Ref, Dynamic Range

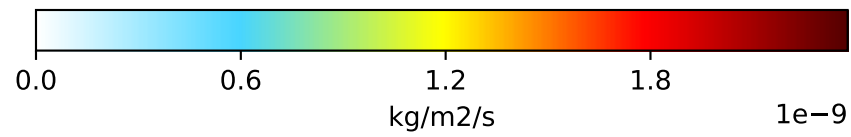
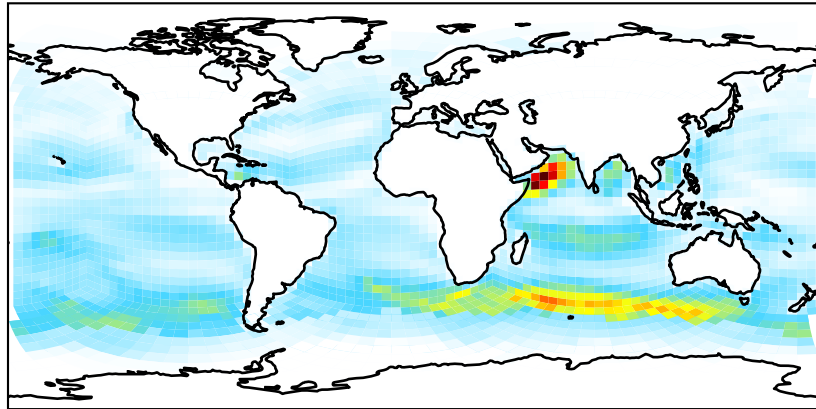


Ratio  
Dev/Ref, Fixed Range

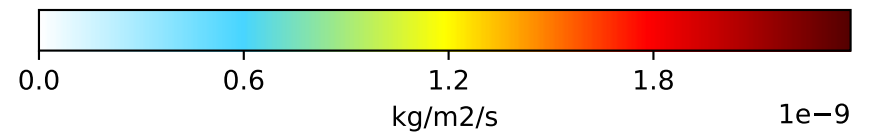
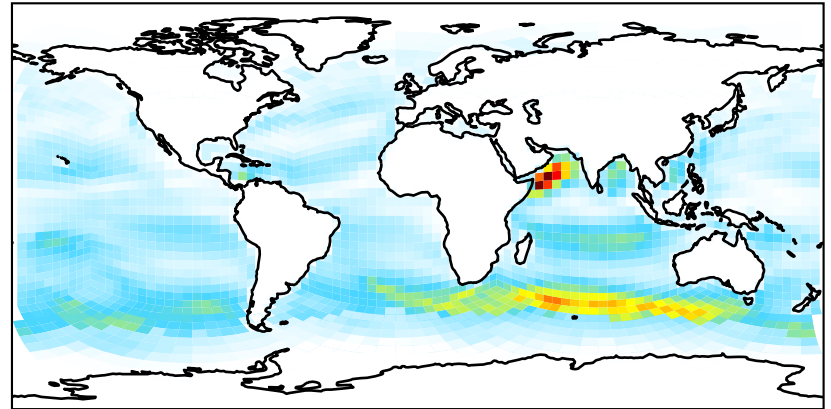


# EmisSALC\_Natural

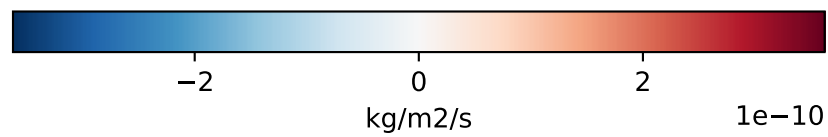
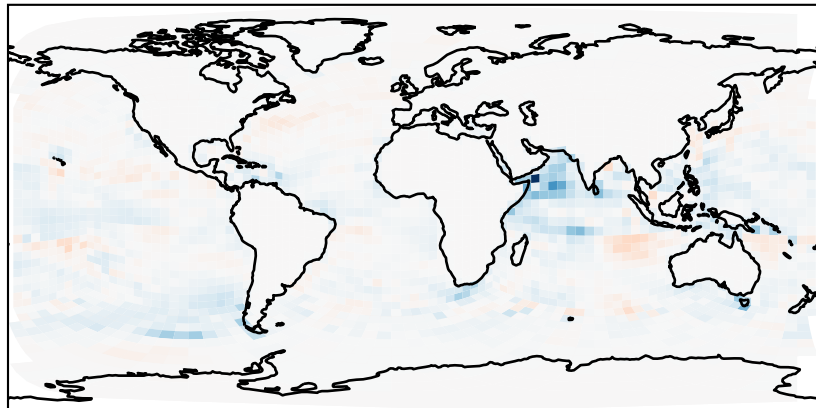
GCHP\_14.2.0\_MERRA2 (Ref)  
c24



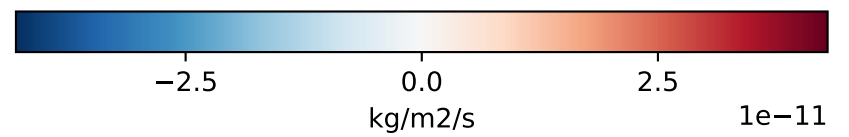
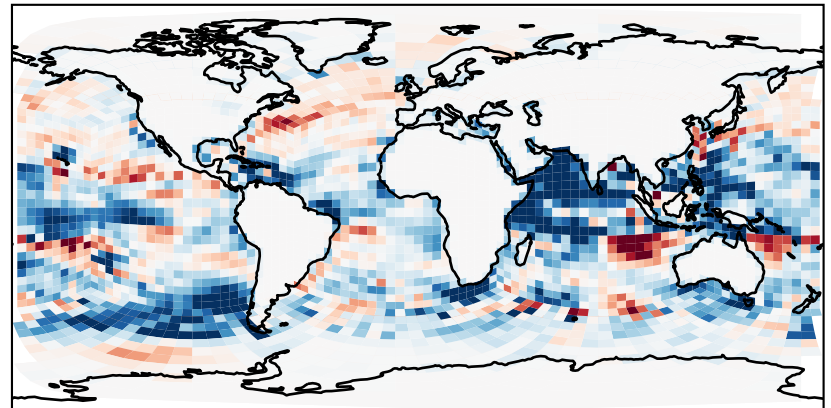
GCHP\_14.2.0\_GEOS-IT (Dev)  
c24



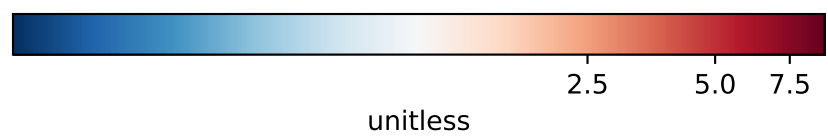
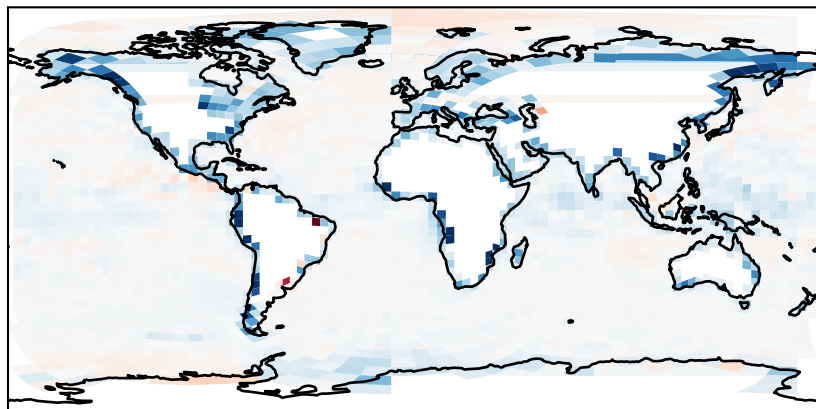
Difference  
Dev - Ref, Dynamic Range



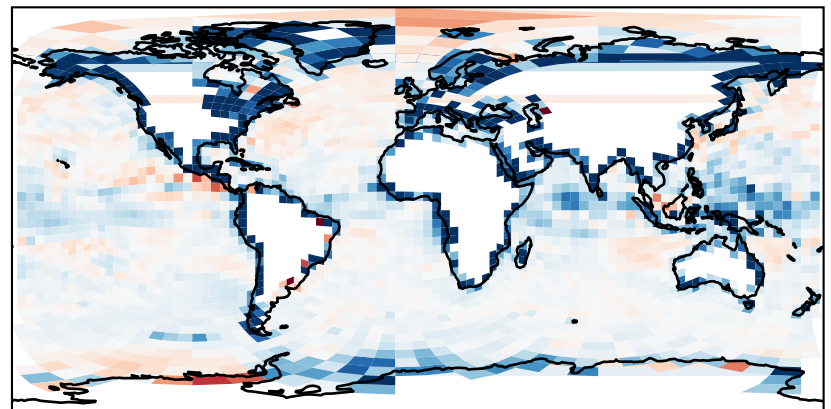
Difference  
Dev - Ref, Restricted Range [5%,95%]



Ratio  
Dev/Ref, Dynamic Range

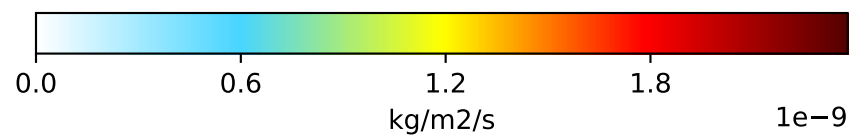
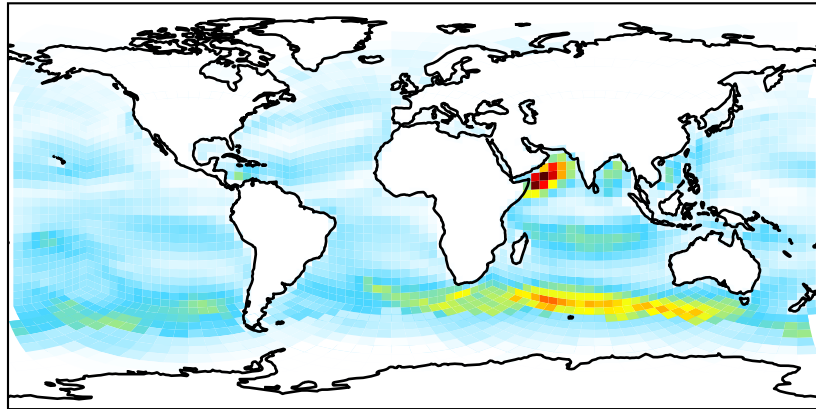


Ratio  
Dev/Ref, Fixed Range

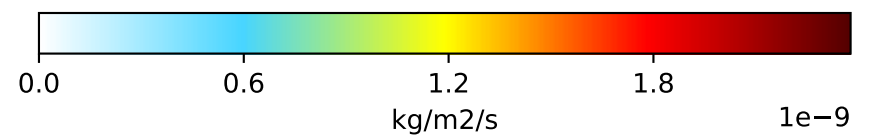
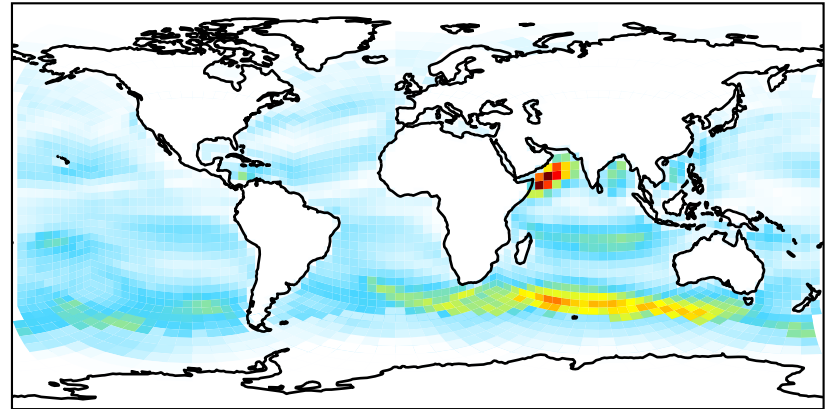


# EmisSALCAL\_Natural

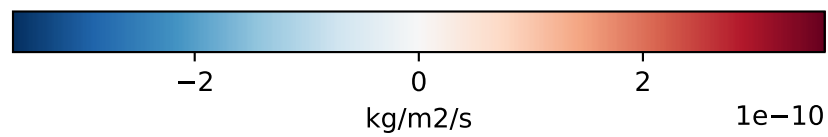
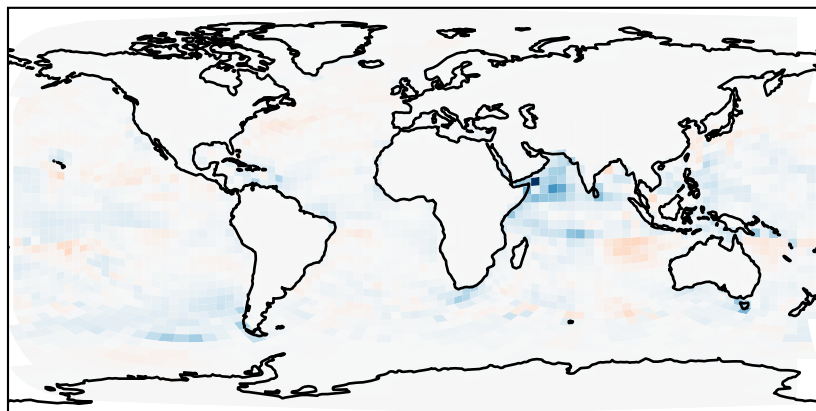
GCHP\_14.2.0\_MERRA2 (Ref)  
c24



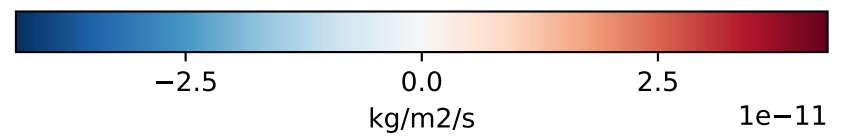
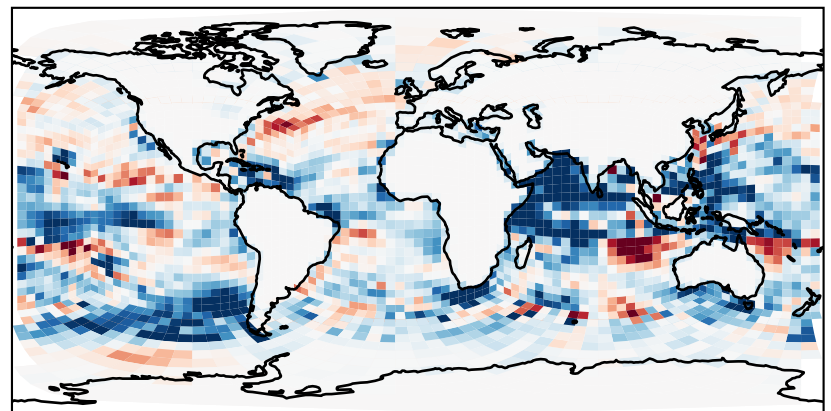
GCHP\_14.2.0\_GEOS-IT (Dev)  
c24



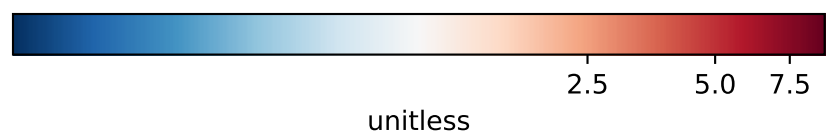
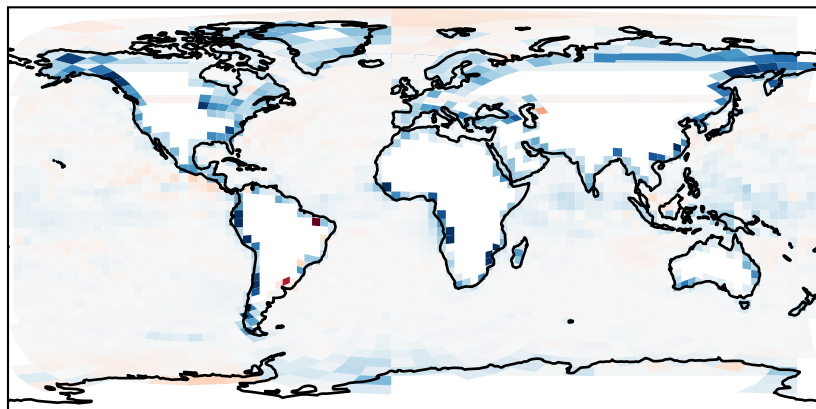
Difference  
Dev - Ref, Dynamic Range



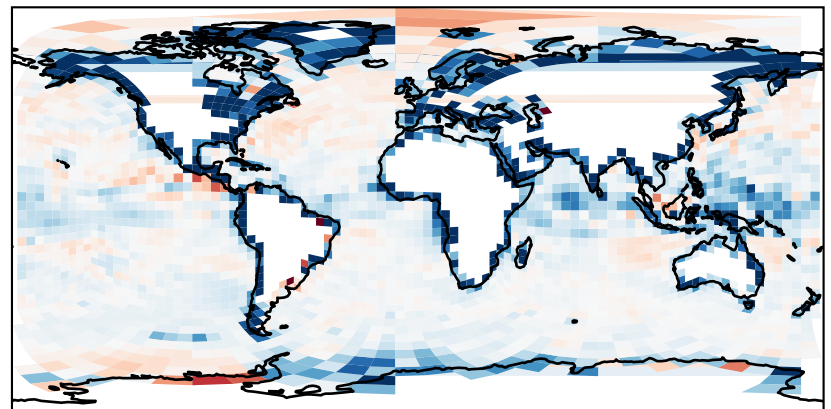
Difference  
Dev - Ref, Restricted Range [5%,95%]



Ratio  
Dev/Ref, Dynamic Range

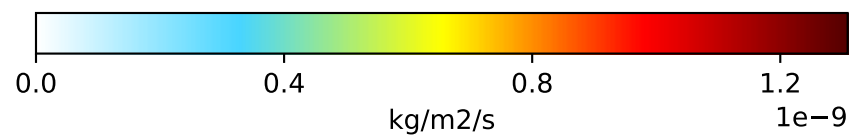
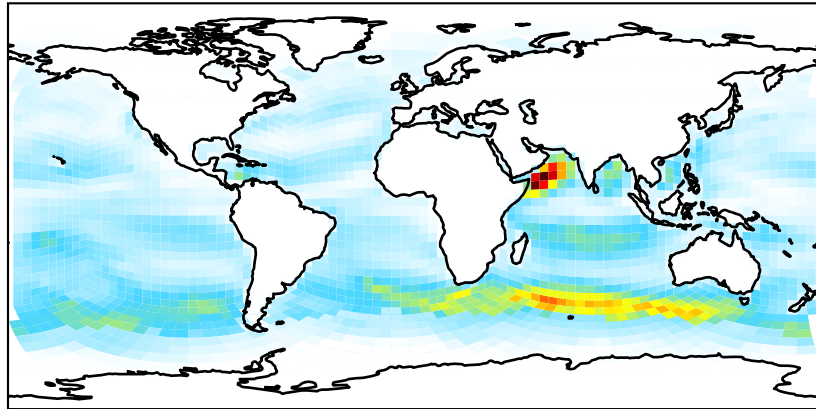


Ratio  
Dev/Ref, Fixed Range

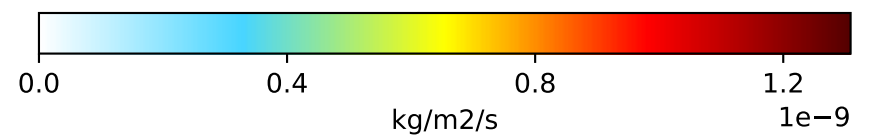
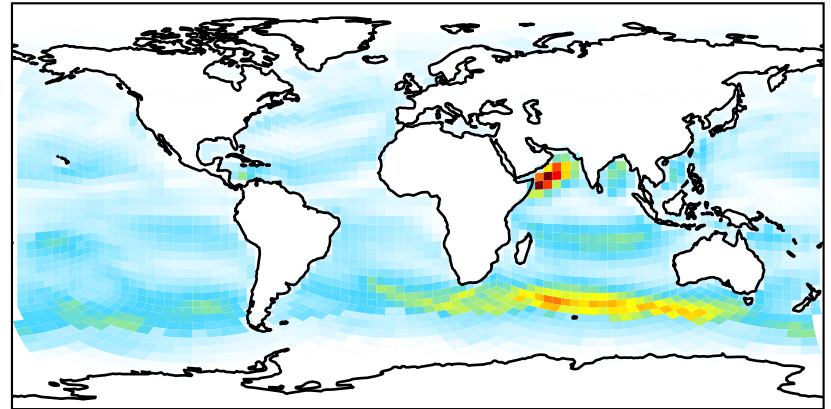


# EmisSALCCL\_Natural

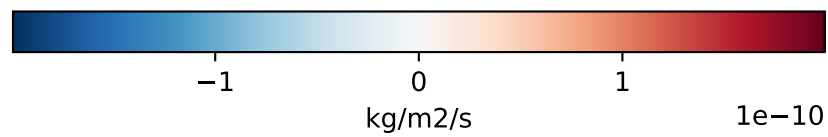
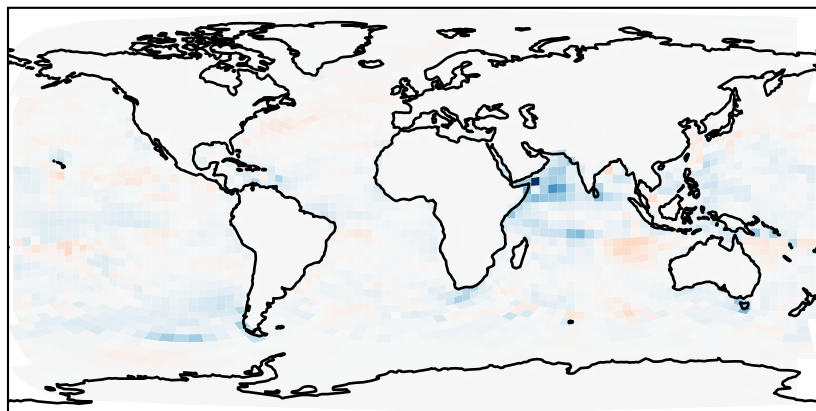
GCHP\_14.2.0\_MERRA2 (Ref)  
c24



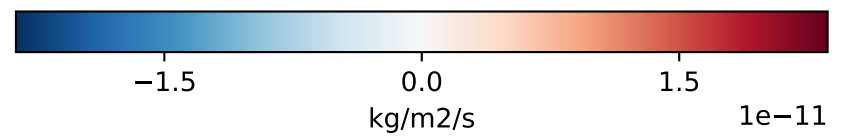
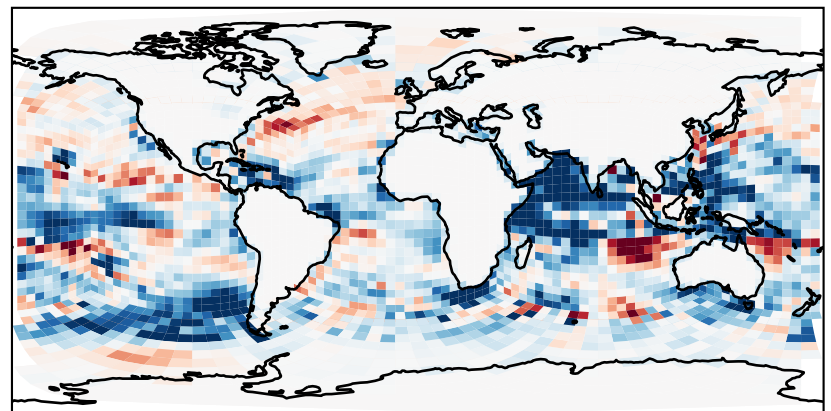
GCHP\_14.2.0\_GEOS-IT (Dev)  
c24



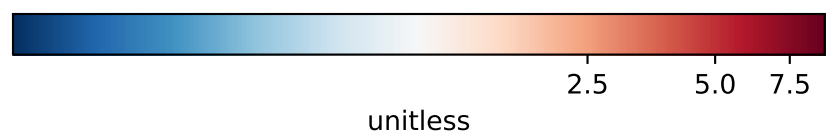
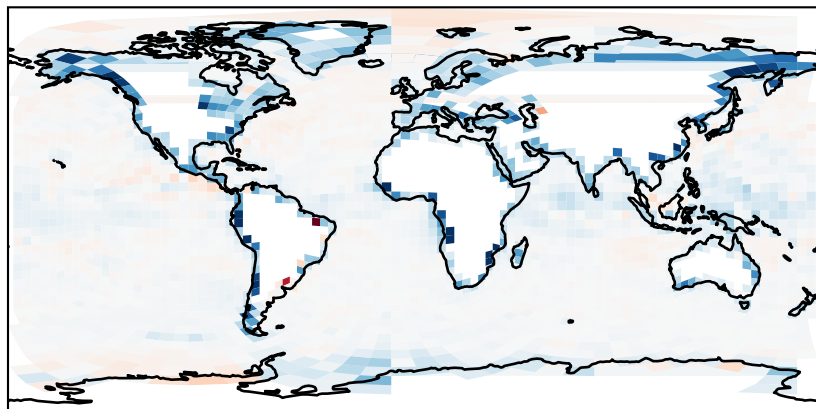
Difference  
Dev - Ref, Dynamic Range



Difference  
Dev - Ref, Restricted Range [5%,95%]



Ratio  
Dev/Ref, Dynamic Range



Ratio  
Dev/Ref, Fixed Range

