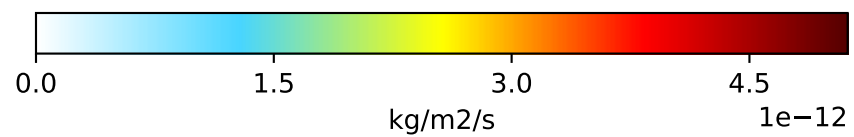
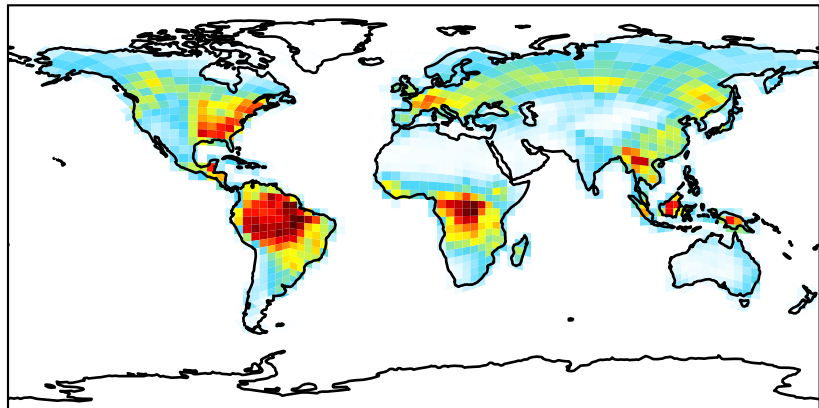
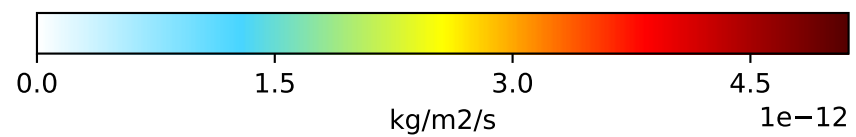
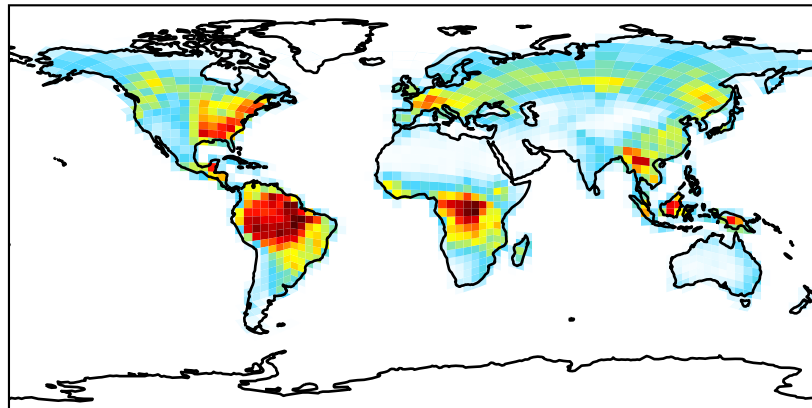


EmisALD2_PlantDecay

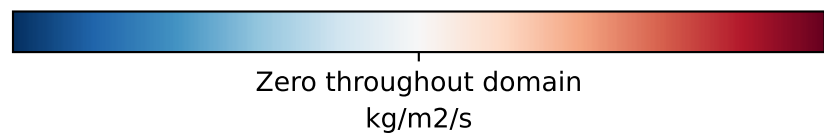
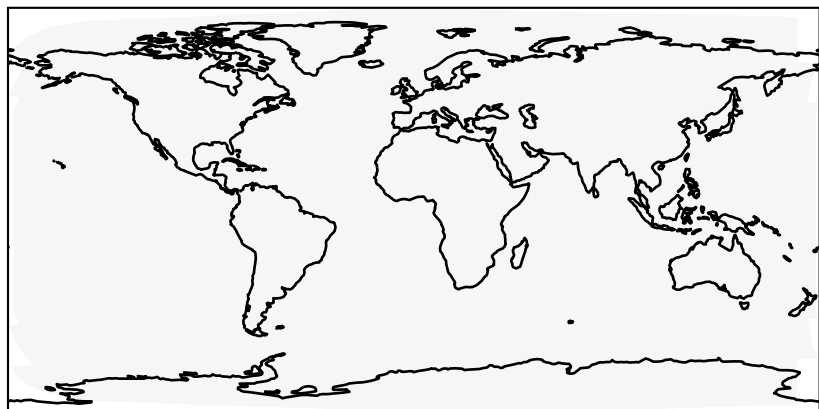
GCHP_14.2.0_MERRA2 (Ref)
c24



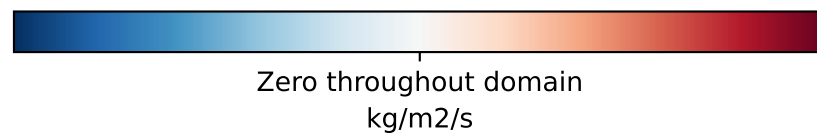
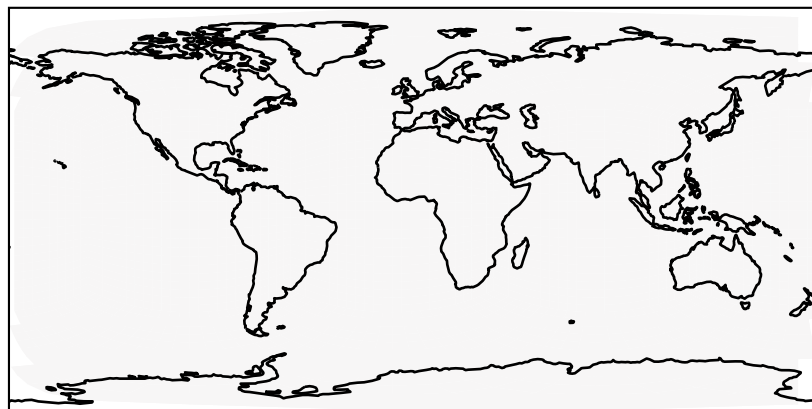
GCHP_14.2.0_GEOS-IT (Dev)
c24



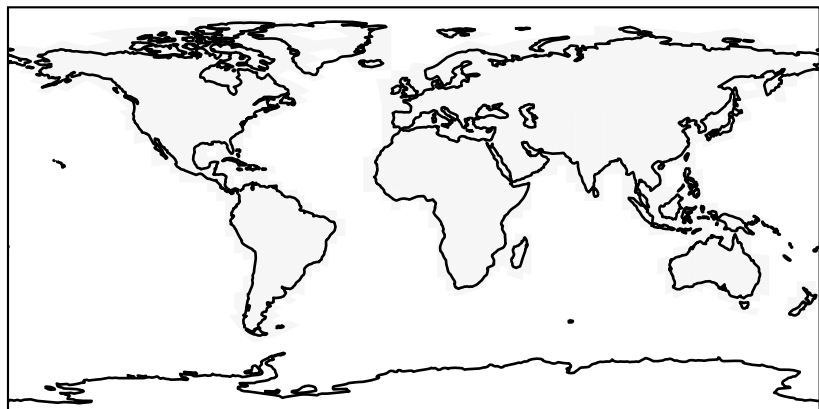
Difference
Dev - Ref, Dynamic Range



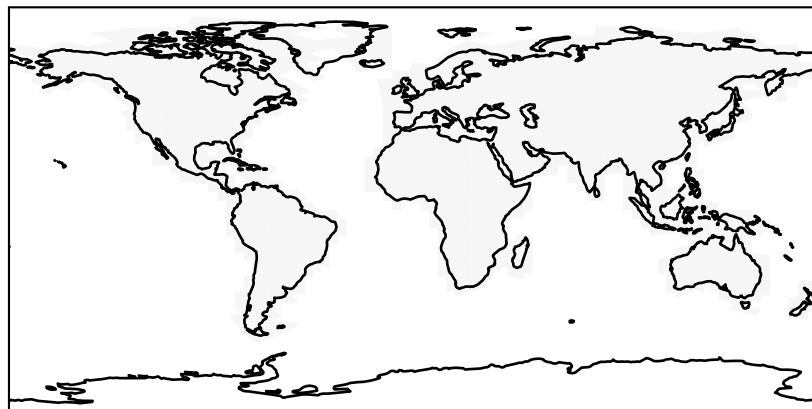
Difference
Dev - Ref, Restricted Range [5%,95%]



Ratio
Dev/Ref, Dynamic Range

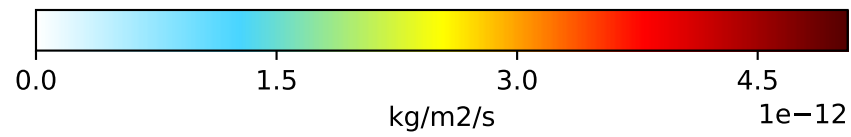
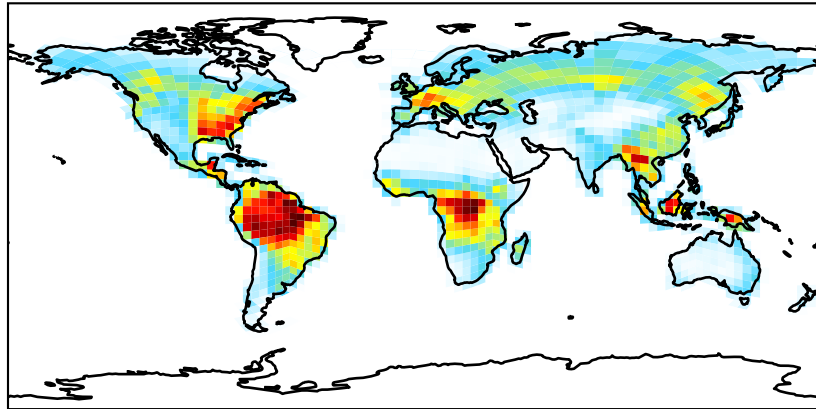


Ratio
Dev/Ref, Fixed Range

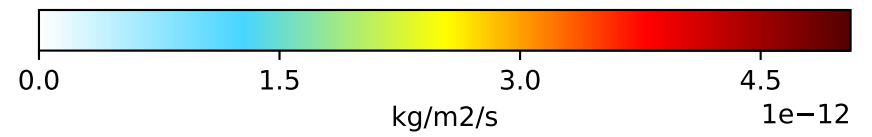
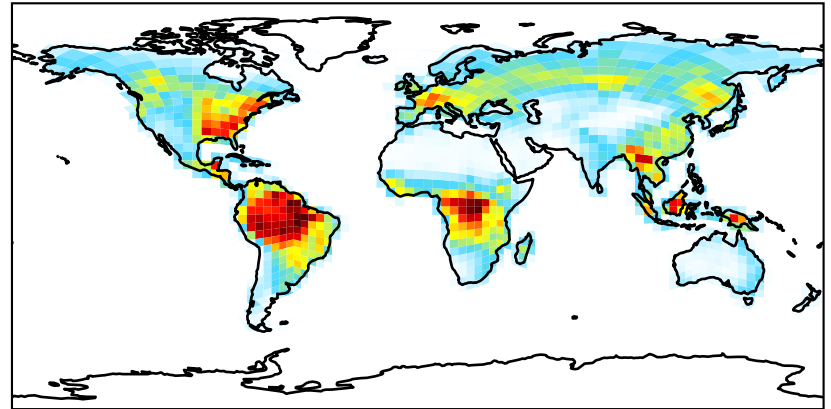


EmisEOH_PlantDecay

GCHP_14.2.0_MERRA2 (Ref)
c24



GCHP_14.2.0_GEOS-IT (Dev)
c24



Difference
Dev - Ref, Dynamic Range



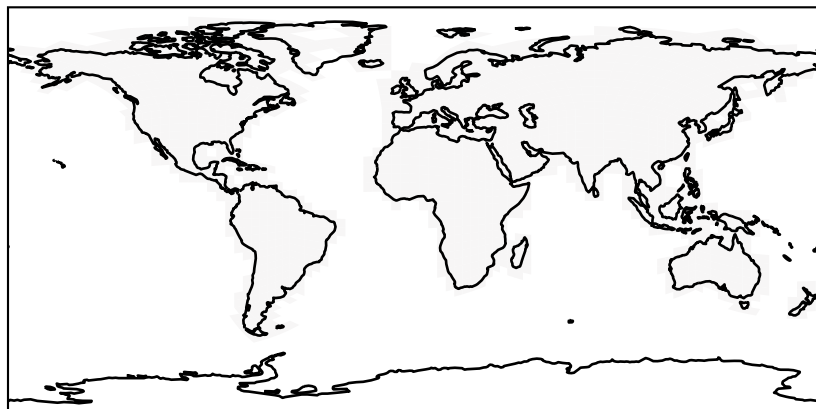
Zero throughout domain
kg/m2/s

Difference
Dev - Ref, Restricted Range [5%,95%]



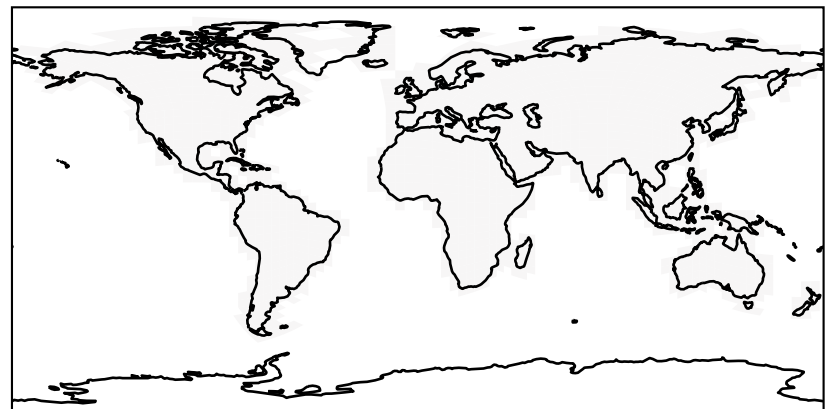
Zero throughout domain
kg/m2/s

Ratio
Dev/Ref, Dynamic Range



0.90 0.96 1.02 1.08
unitless

Ratio
Dev/Ref, Fixed Range



0.50 0.75 1.00 1.50 2.00
unitless