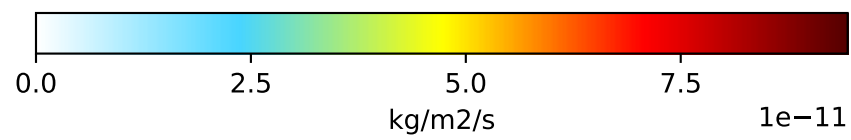
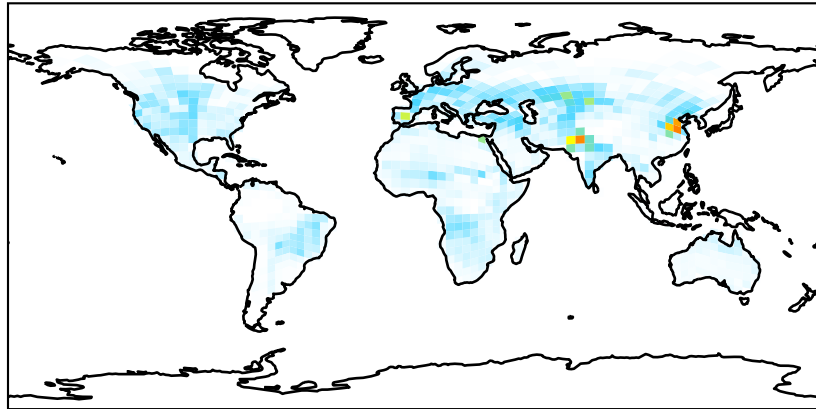
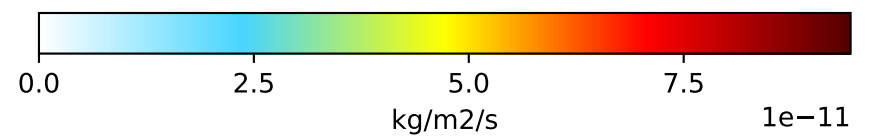
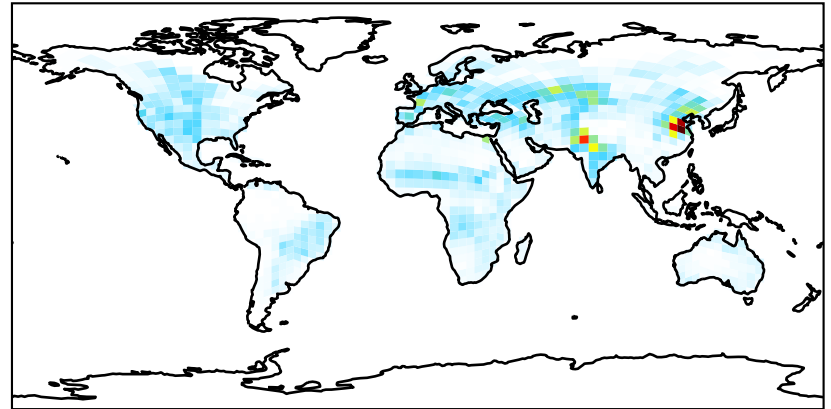


# EmisNO\_Soil

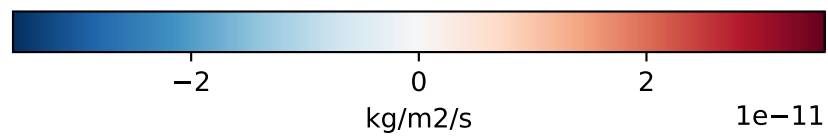
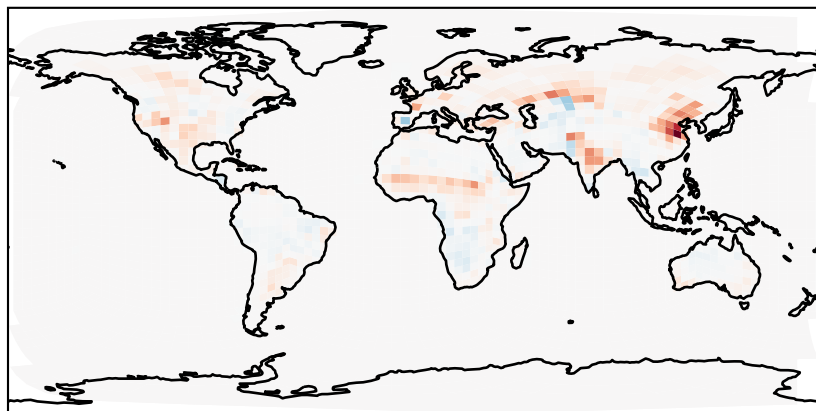
GCHP\_14.2.0\_MERRA2 (Ref)  
c24



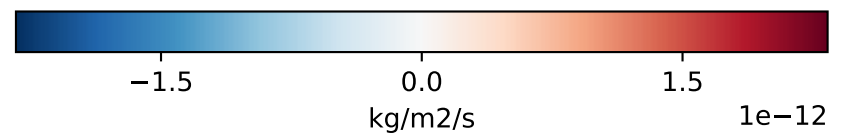
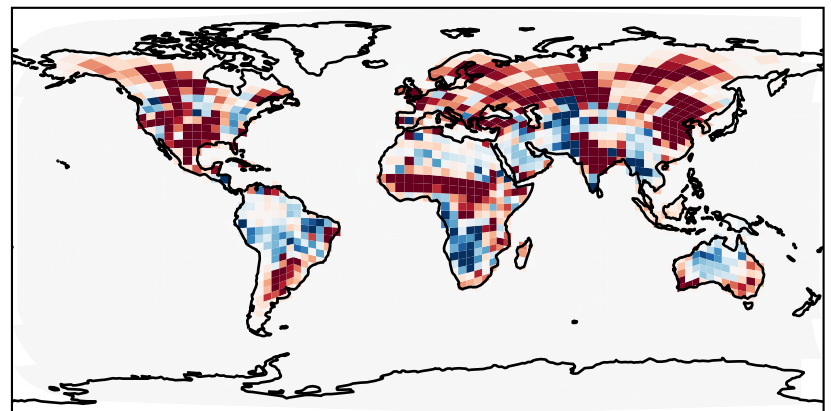
GCHP\_14.2.0\_GEOS-IT (Dev)  
c24



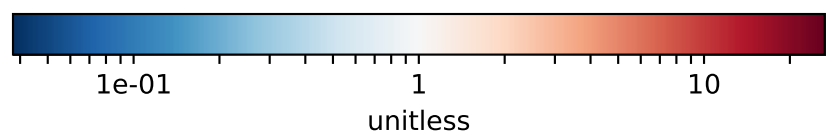
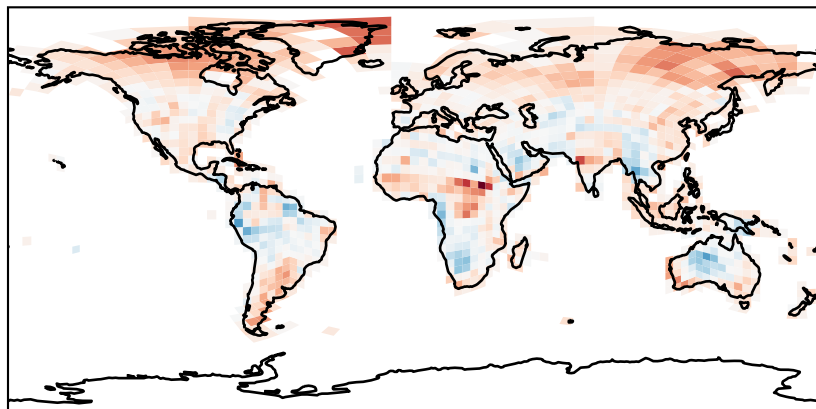
Difference  
Dev - Ref, Dynamic Range



Difference  
Dev - Ref, Restricted Range [5%,95%]



Ratio  
Dev/Ref, Dynamic Range



Ratio  
Dev/Ref, Fixed Range

