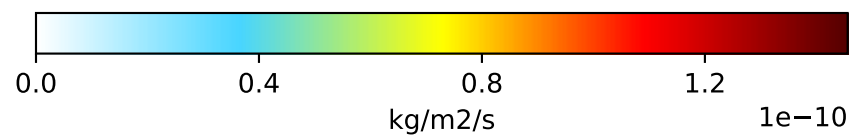
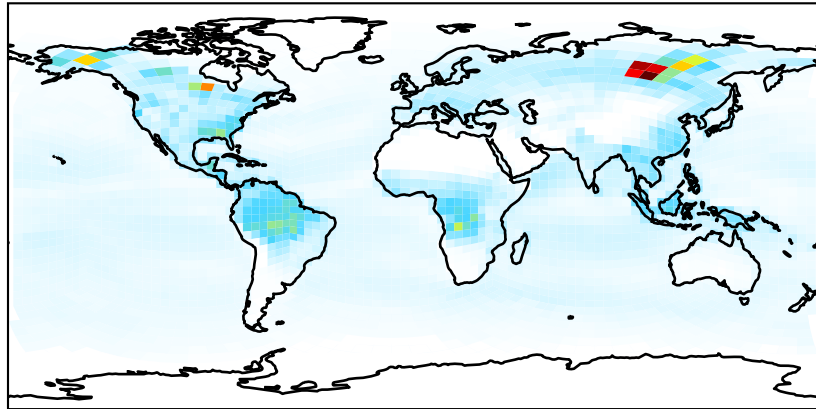
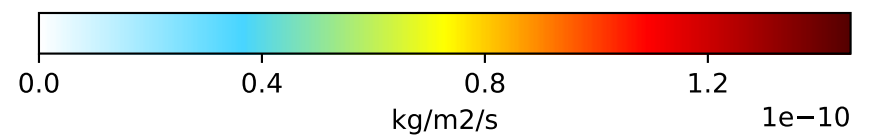
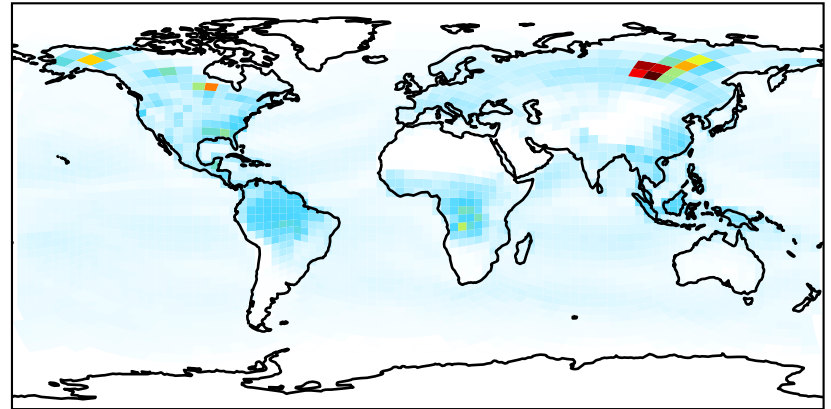


EmisACET_Total

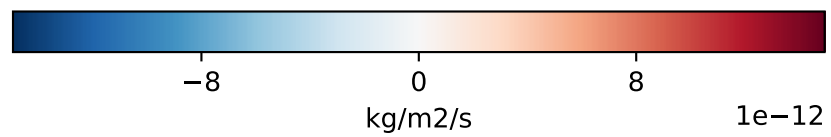
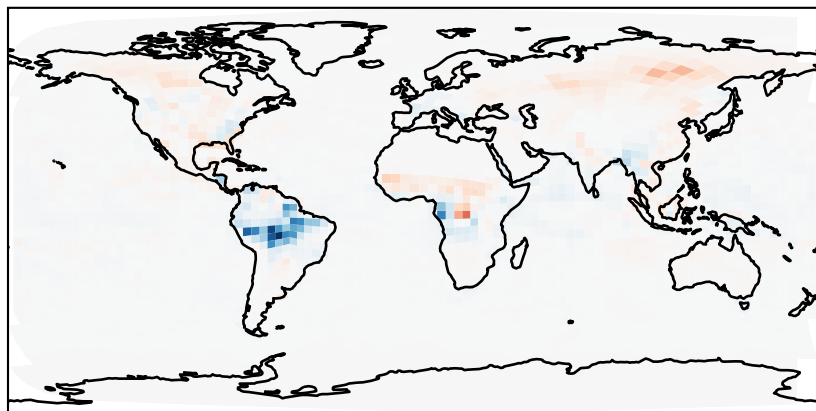
GCHP_14.2.0_MERRA2 (Ref)
c24



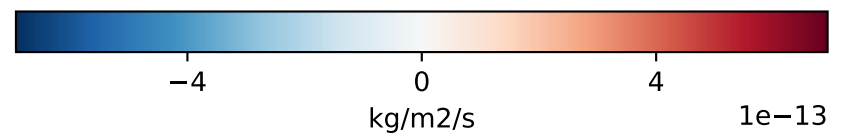
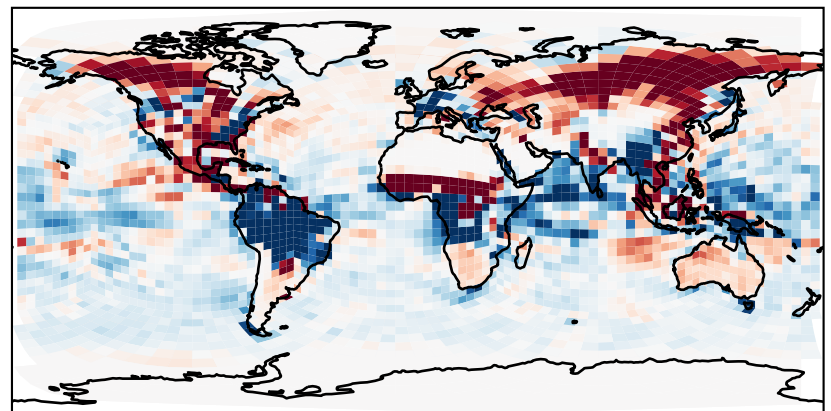
GCHP_14.2.0_GEOS-IT (Dev)
c24



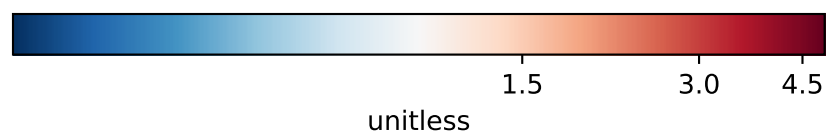
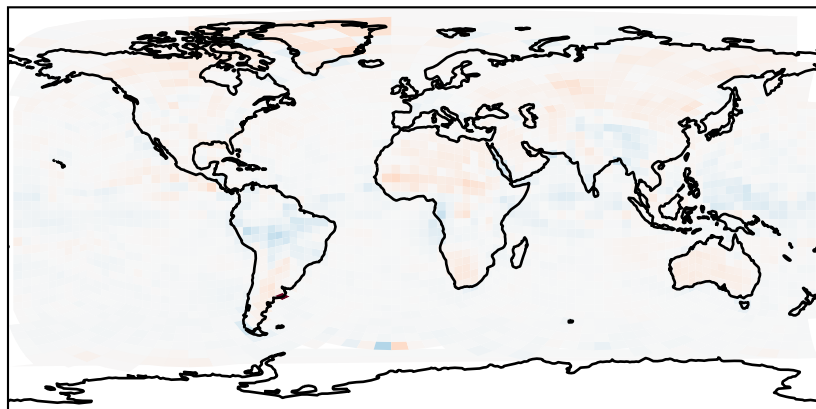
Difference
Dev - Ref, Dynamic Range



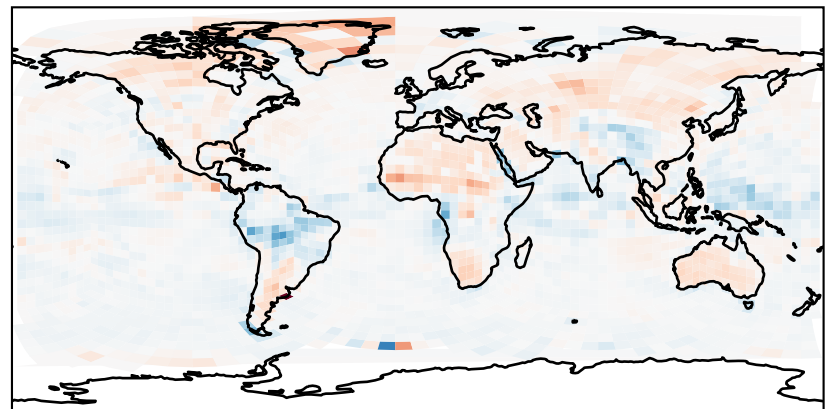
Difference
Dev - Ref, Restricted Range [5%,95%]



Ratio
Dev/Ref, Dynamic Range

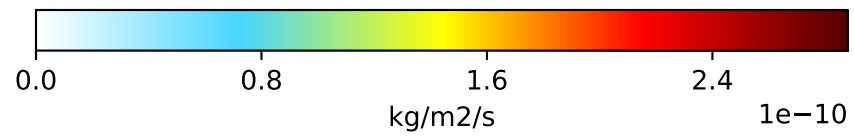
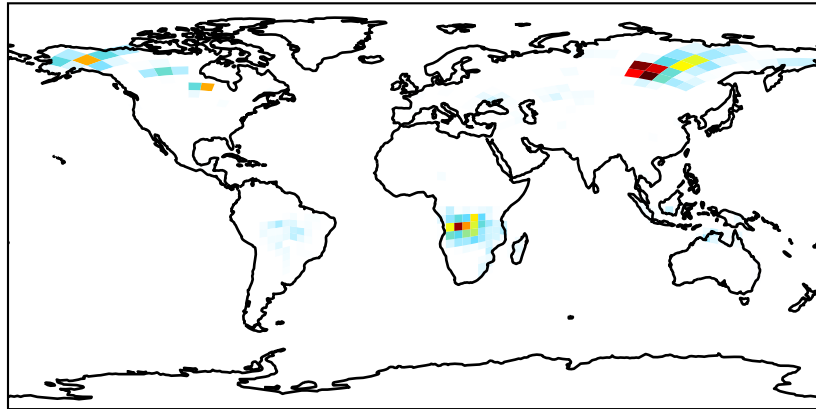


Ratio
Dev/Ref, Fixed Range

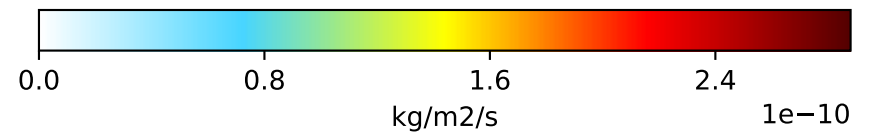
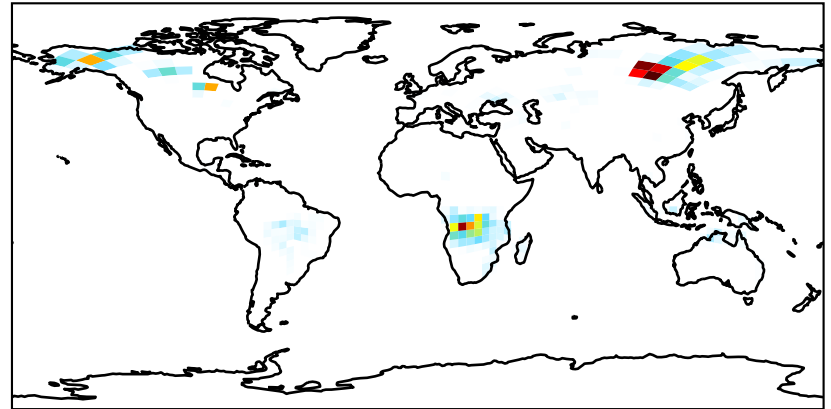


EmisACTA_Total

GCHP_14.2.0_MERRA2 (Ref)
c24



GCHP_14.2.0_GEOS-IT (Dev)
c24



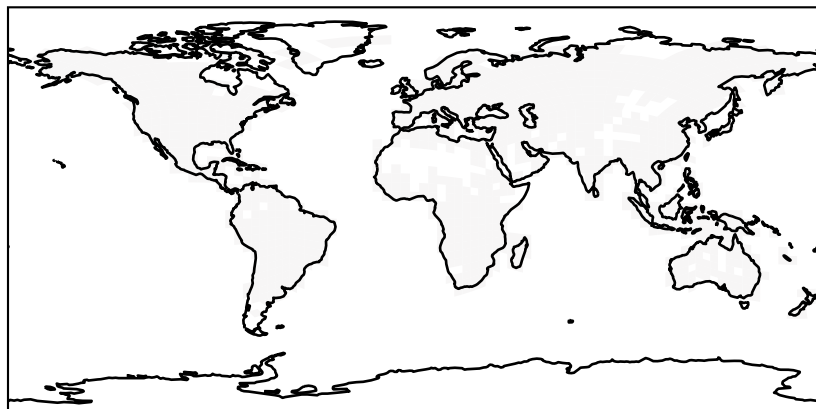
Difference
Dev - Ref, Dynamic Range



Difference
Dev - Ref, Restricted Range [5%,95%]



Ratio
Dev/Ref, Dynamic Range

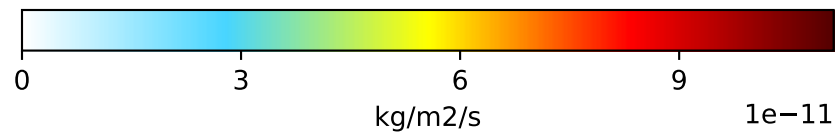
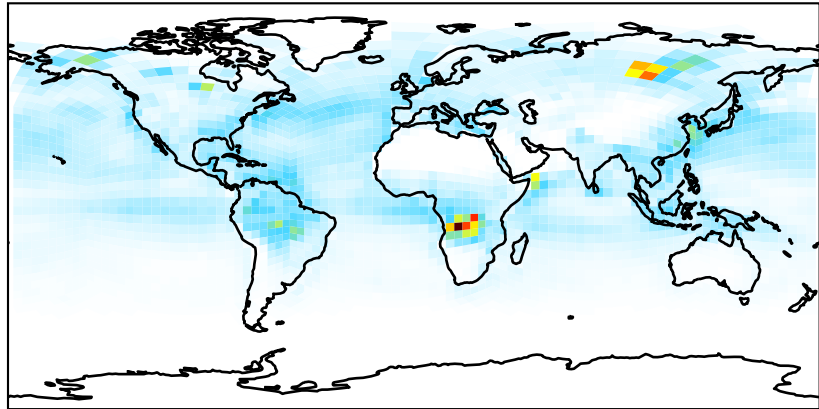


Ratio
Dev/Ref, Fixed Range

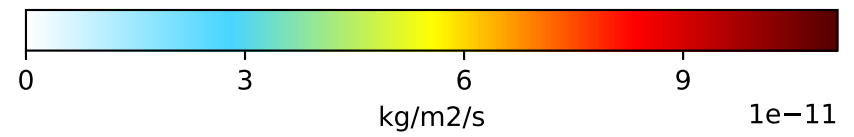
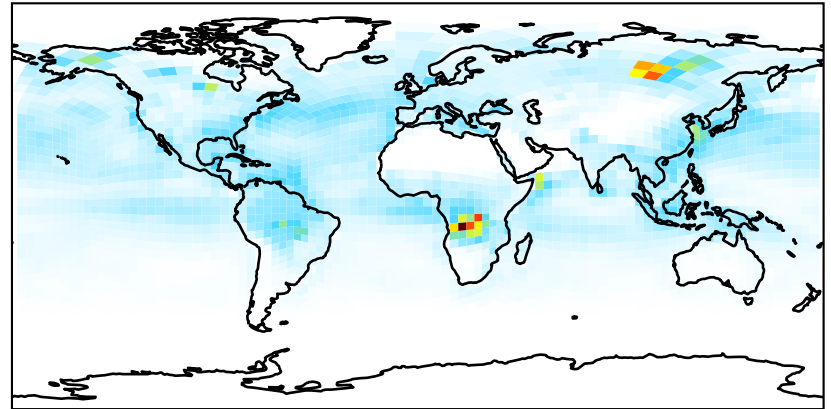


EmisALD2_Total

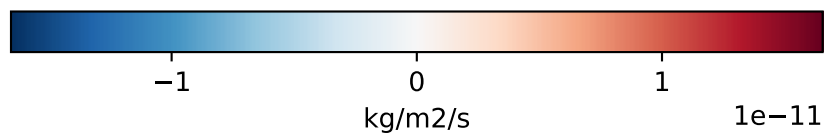
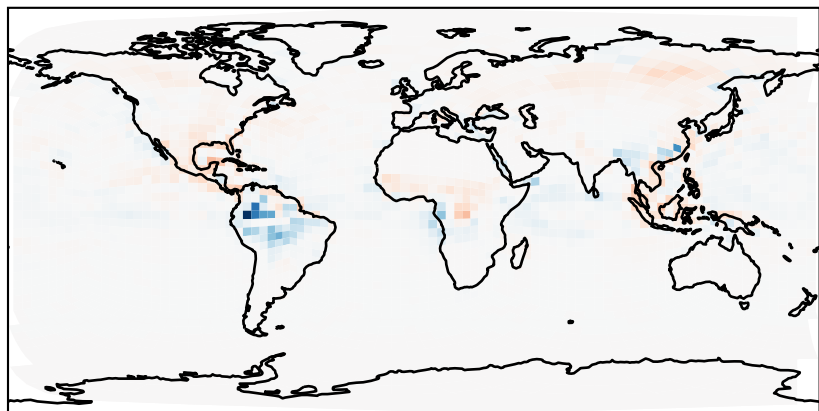
GCHP_14.2.0_MERRA2 (Ref)
c24



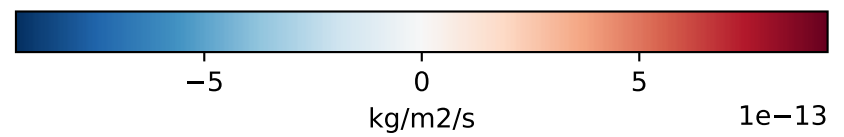
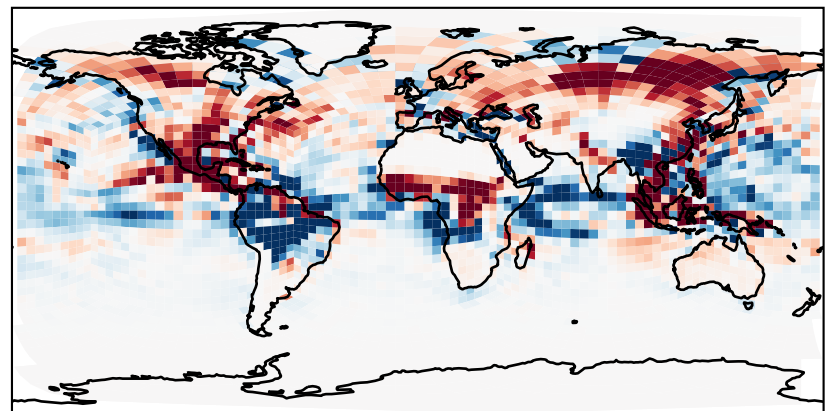
GCHP_14.2.0_GEOS-IT (Dev)
c24



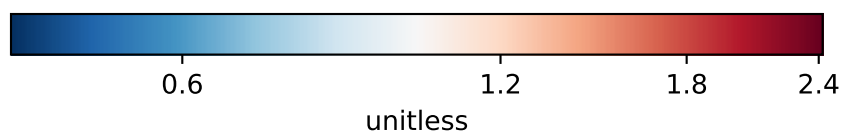
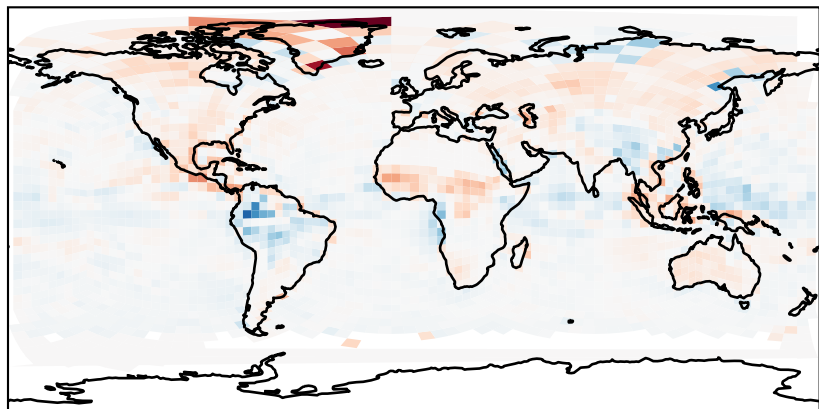
Difference
Dev - Ref, Dynamic Range



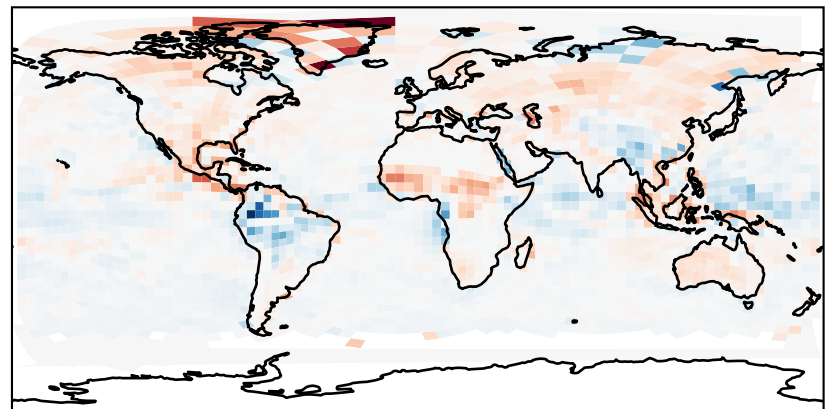
Difference
Dev - Ref, Restricted Range [5%,95%]



Ratio
Dev/Ref, Dynamic Range

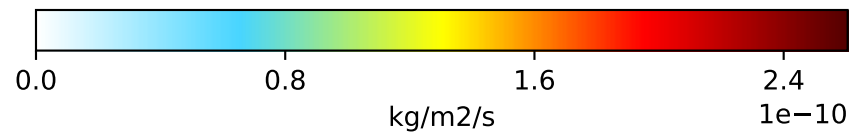
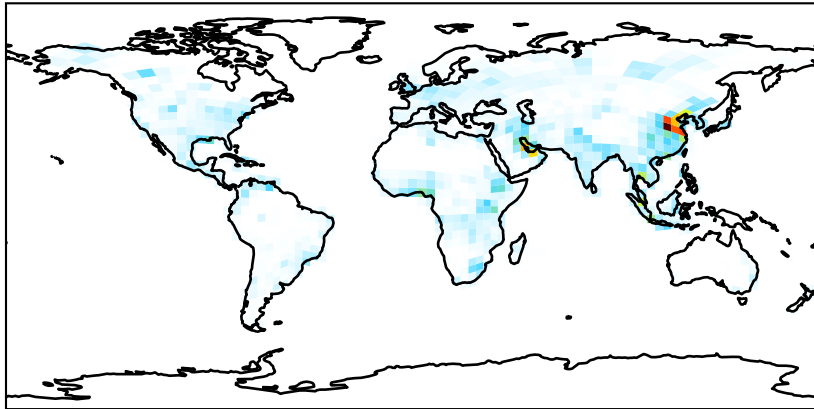


Ratio
Dev/Ref, Fixed Range

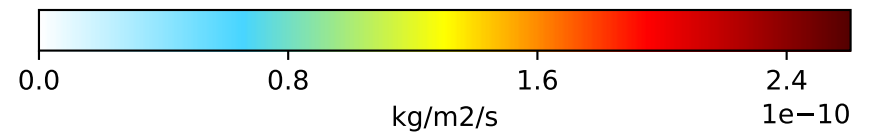
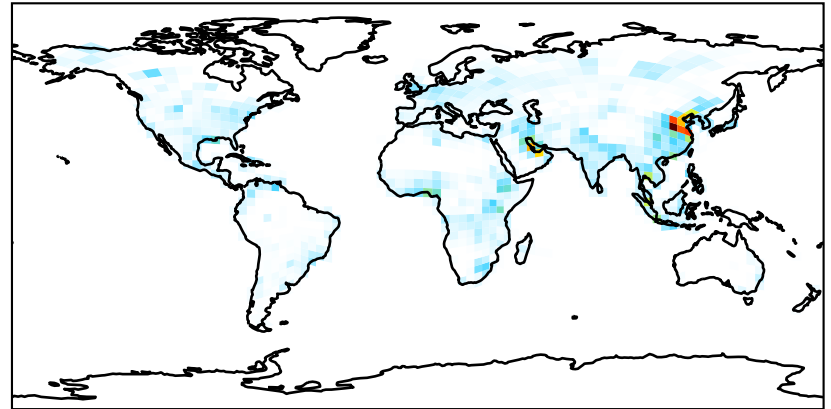


EmisALK4_Total

GCHP_14.2.0_MERRA2 (Ref)
c24



GCHP_14.2.0_GEOS-IT (Dev)
c24



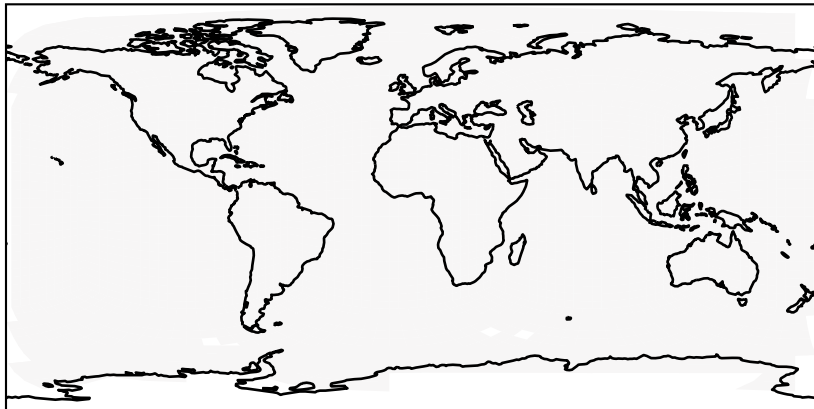
Difference
Dev - Ref, Dynamic Range



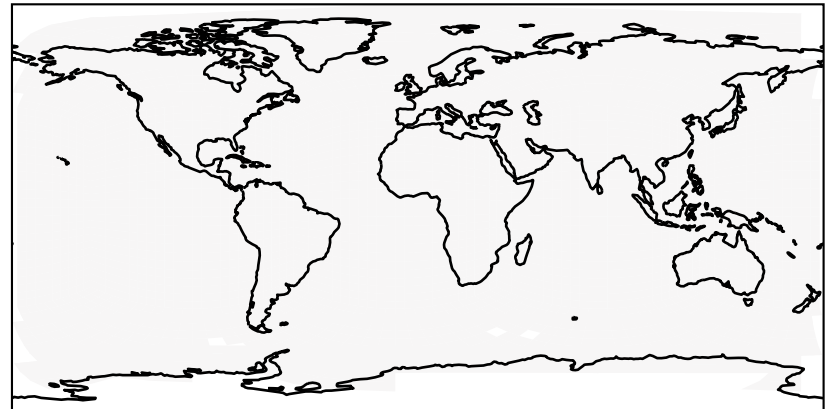
Difference
Dev - Ref, Restricted Range [5%,95%]



Ratio
Dev/Ref, Dynamic Range

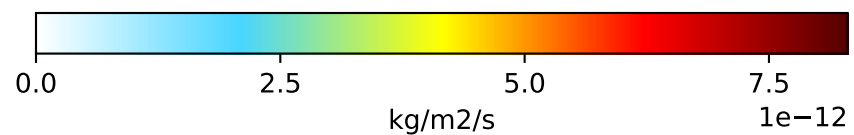
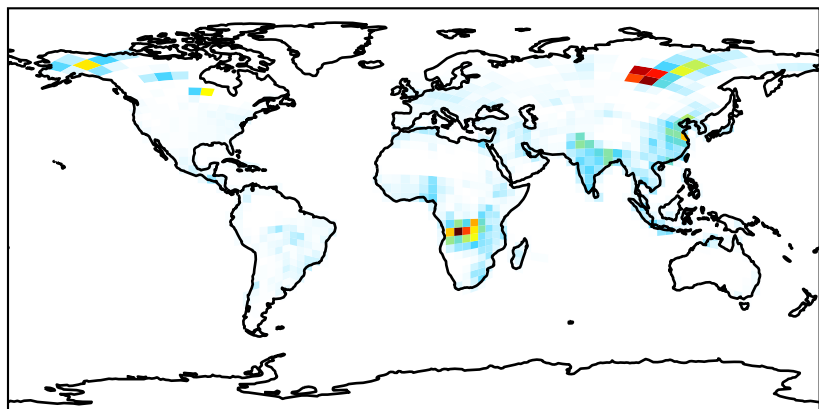


Ratio
Dev/Ref, Fixed Range

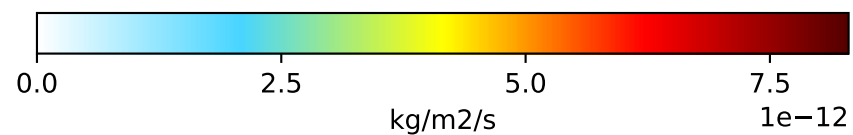
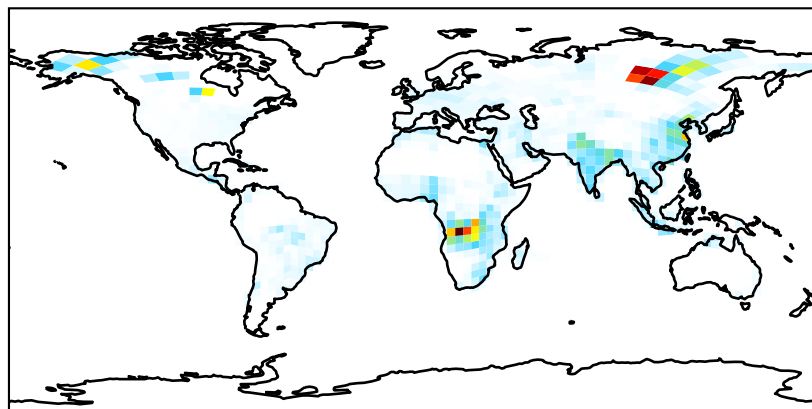


EmisBCPI_Total

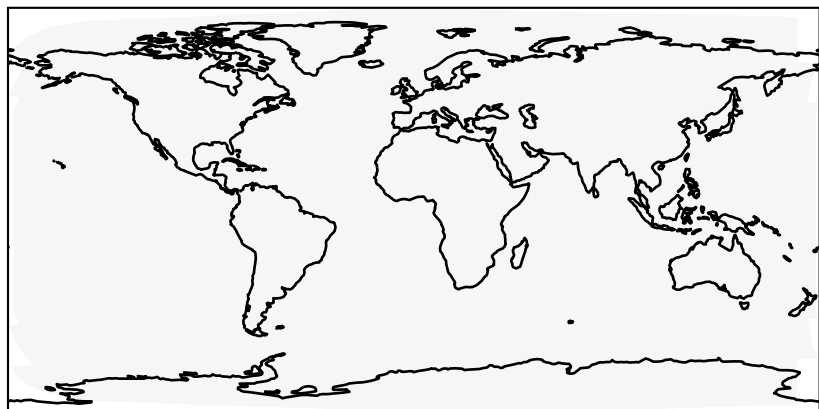
GCHP_14.2.0_MERRA2 (Ref)
c24



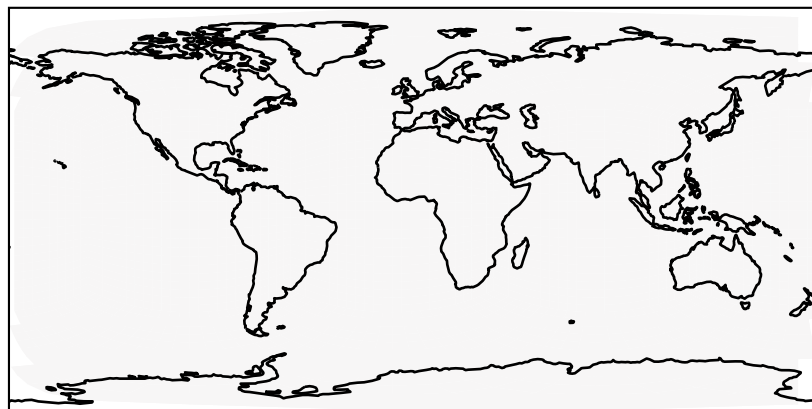
GCHP_14.2.0_GEOS-IT (Dev)
c24



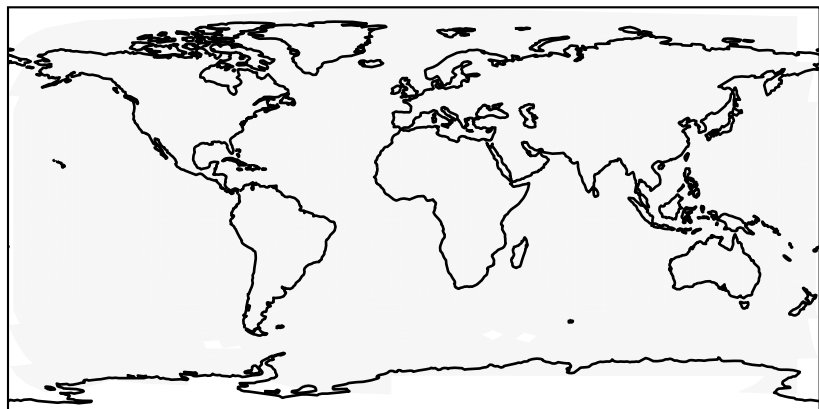
Difference
Dev - Ref, Dynamic Range



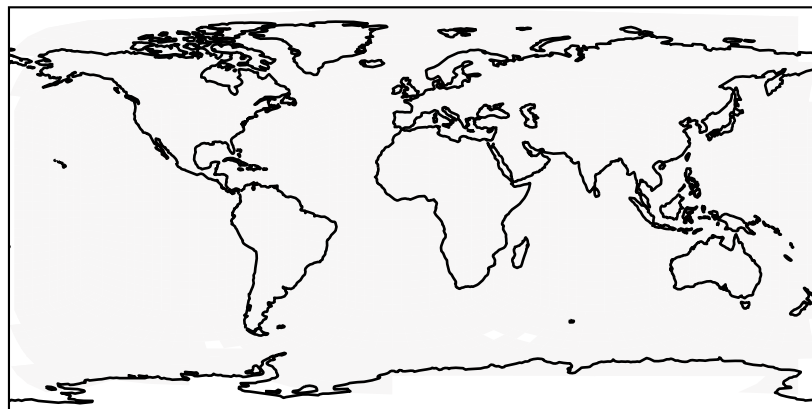
Difference
Dev - Ref, Restricted Range [5%,95%]



Ratio
Dev/Ref, Dynamic Range

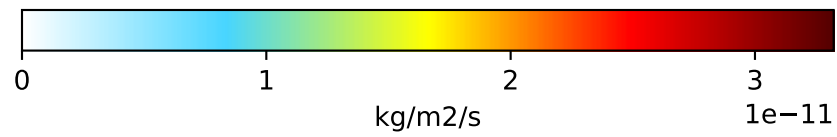
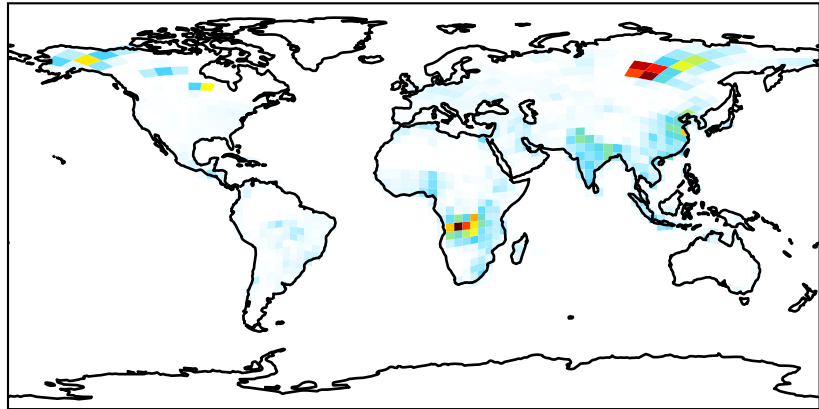


Ratio
Dev/Ref, Fixed Range

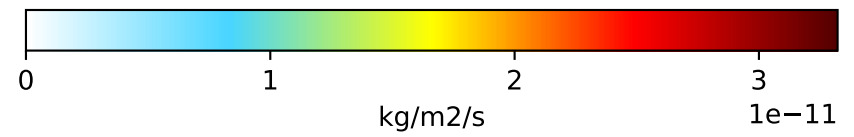
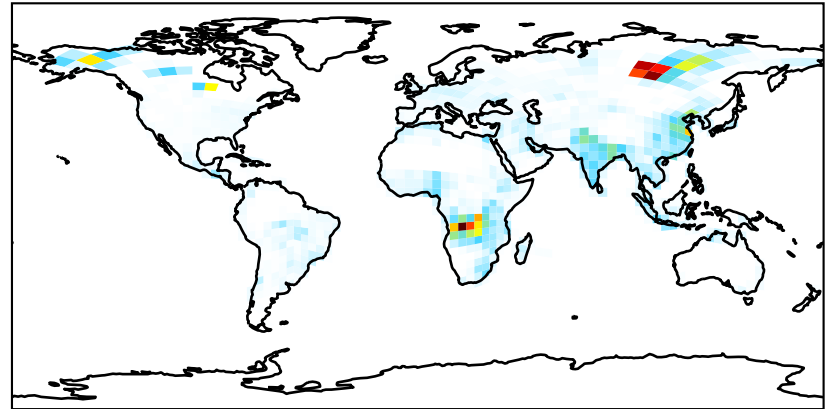


EmisBCPO_Total

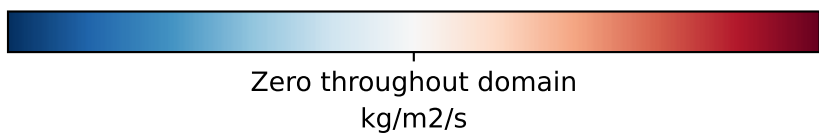
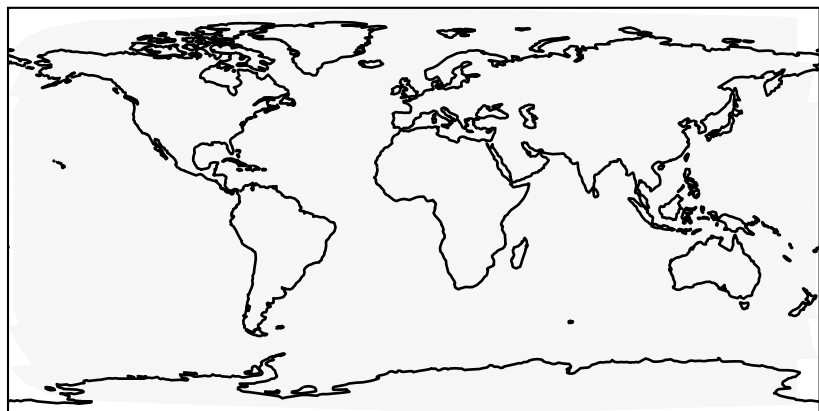
GCHP_14.2.0_MERRA2 (Ref)
c24



GCHP_14.2.0_GEOS-IT (Dev)
c24



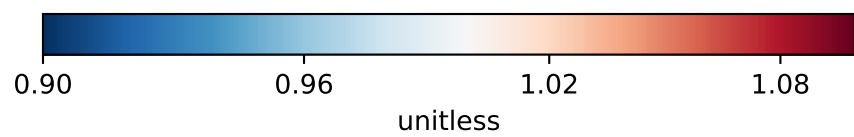
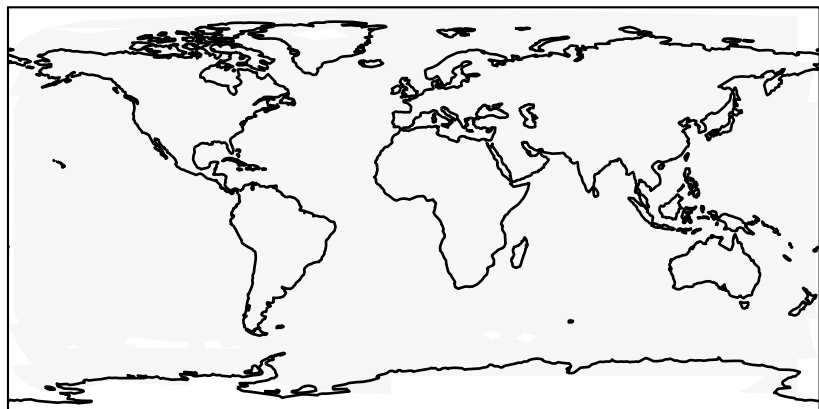
Difference
Dev - Ref, Dynamic Range



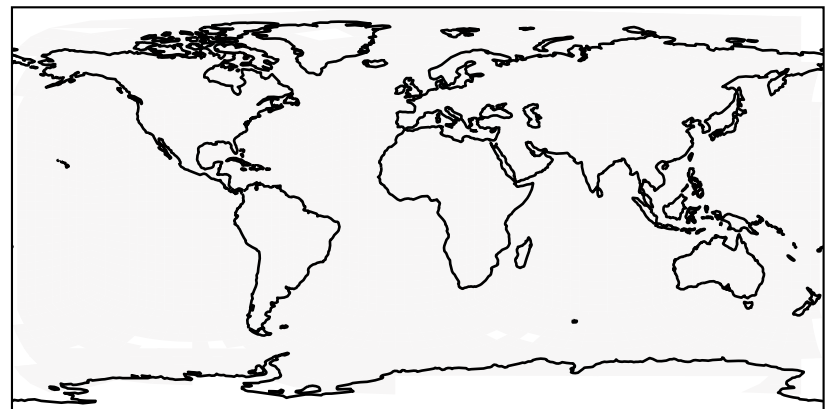
Difference
Dev - Ref, Restricted Range [5%,95%]



Ratio
Dev/Ref, Dynamic Range

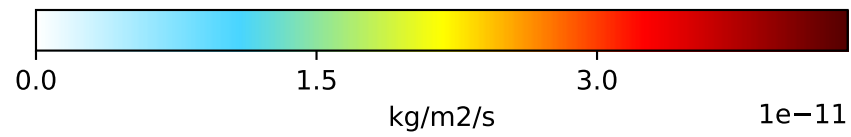
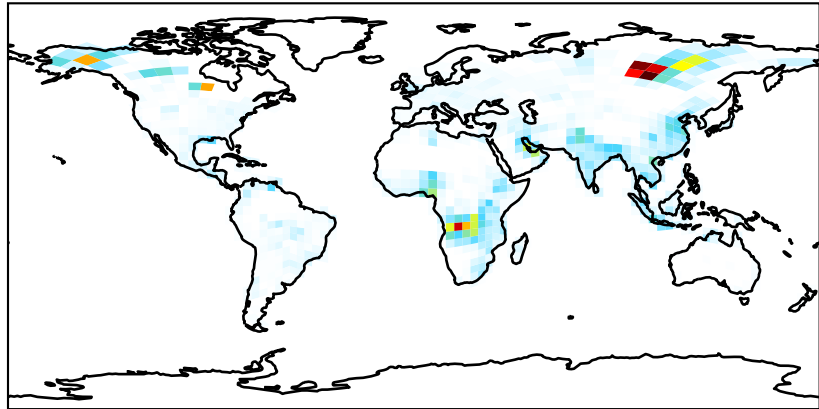


Ratio
Dev/Ref, Fixed Range

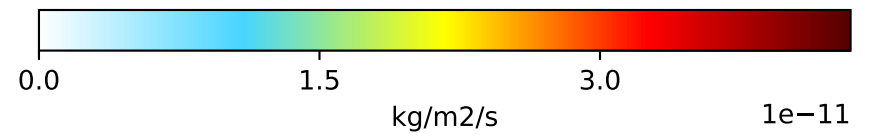
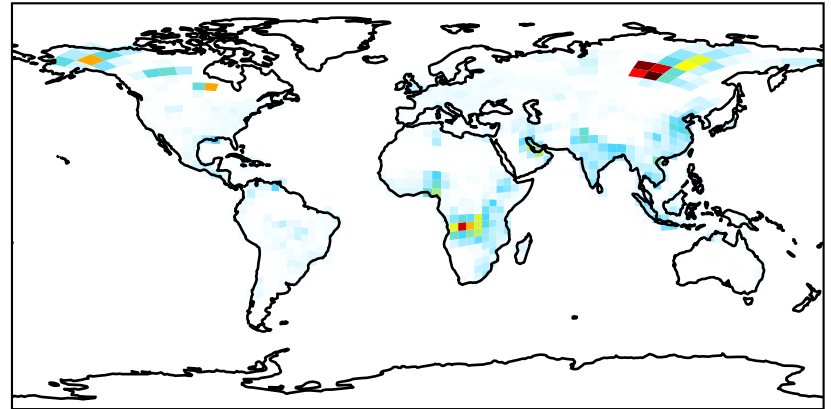


EmisBENZ_Total

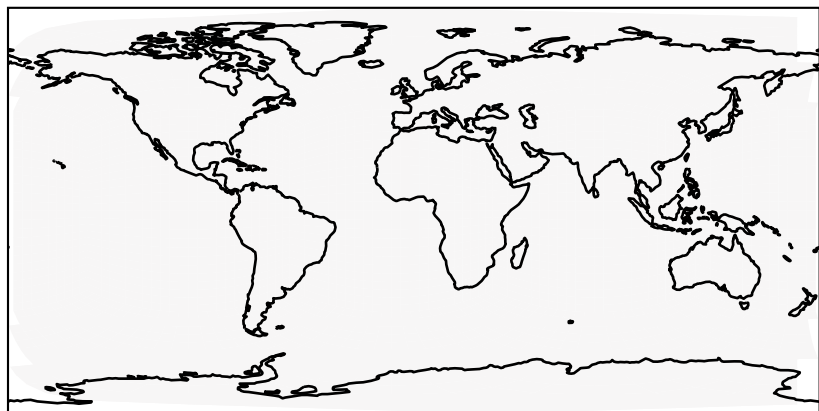
GCHP_14.2.0_MERRA2 (Ref)
c24



GCHP_14.2.0_GEOS-IT (Dev)
c24



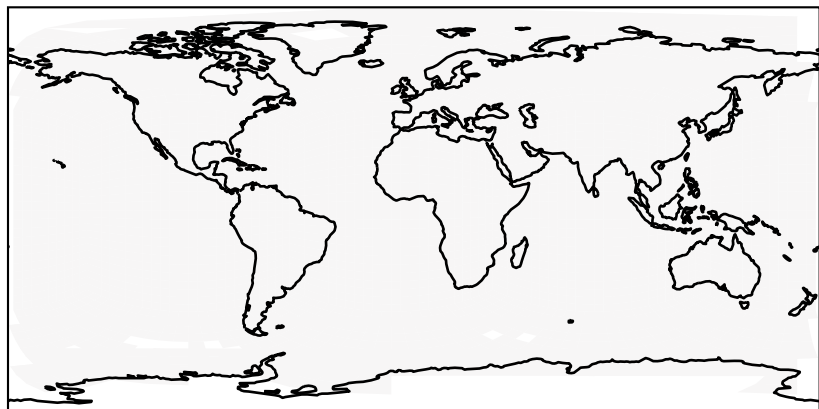
Difference
Dev - Ref, Dynamic Range



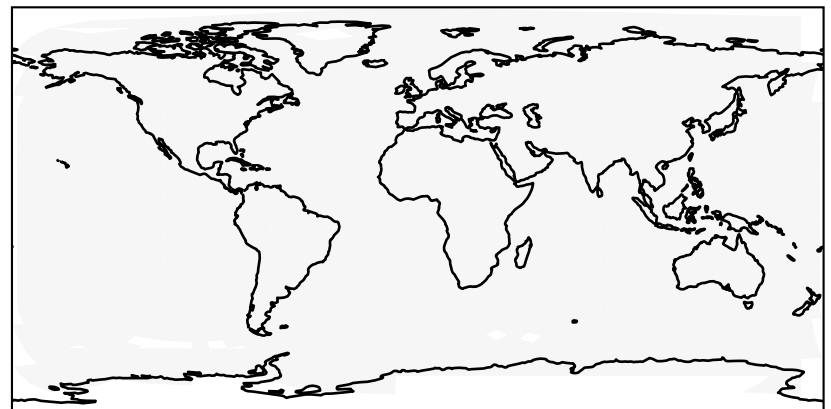
Difference
Dev - Ref, Restricted Range [5%,95%]



Ratio
Dev/Ref, Dynamic Range

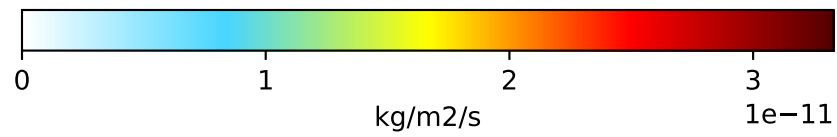
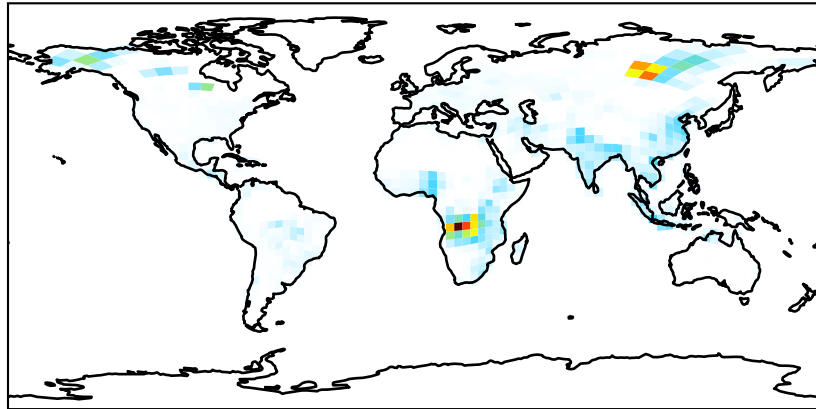


Ratio
Dev/Ref, Fixed Range

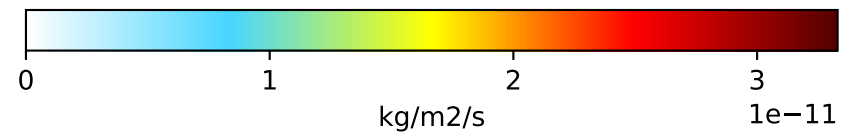
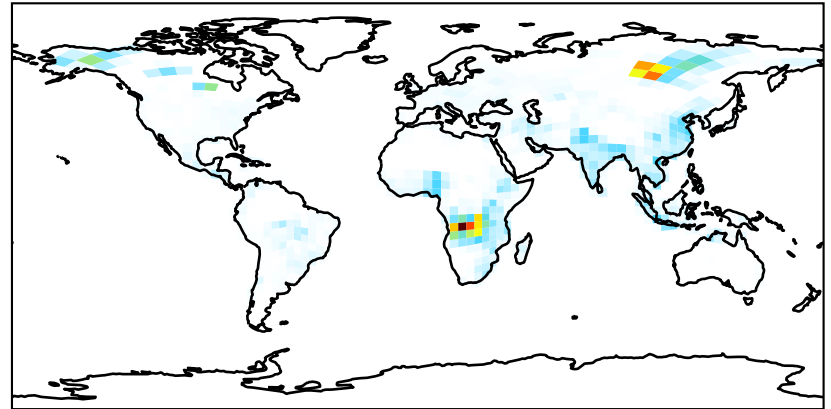


EmisC2H2_Total

GCHP_14.2.0_MERRA2 (Ref)
c24



GCHP_14.2.0_GEOS-IT (Dev)
c24



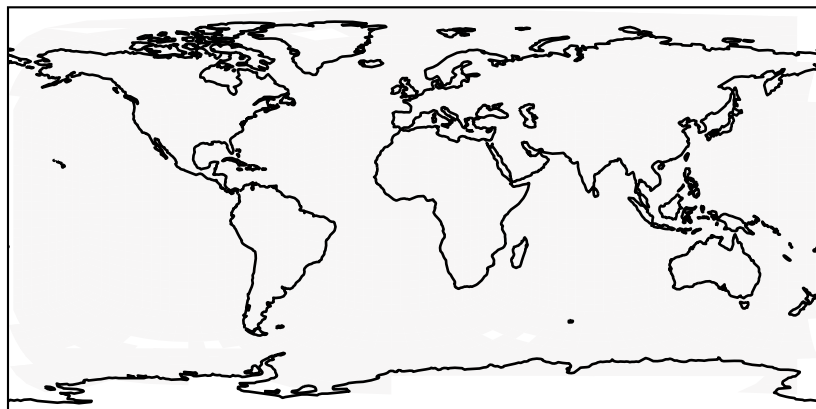
Difference
Dev - Ref, Dynamic Range



Difference
Dev - Ref, Restricted Range [5%,95%]



Ratio
Dev/Ref, Dynamic Range

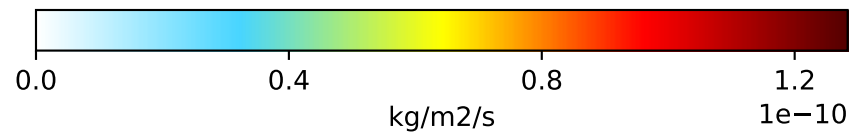
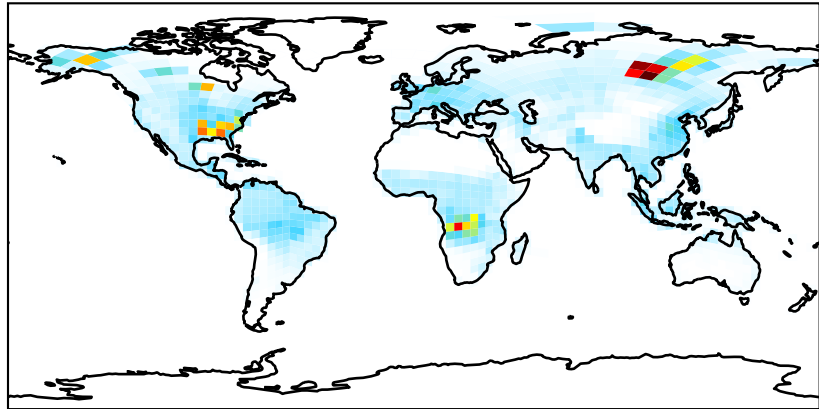


Ratio
Dev/Ref, Fixed Range

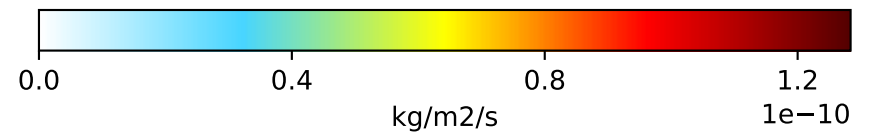
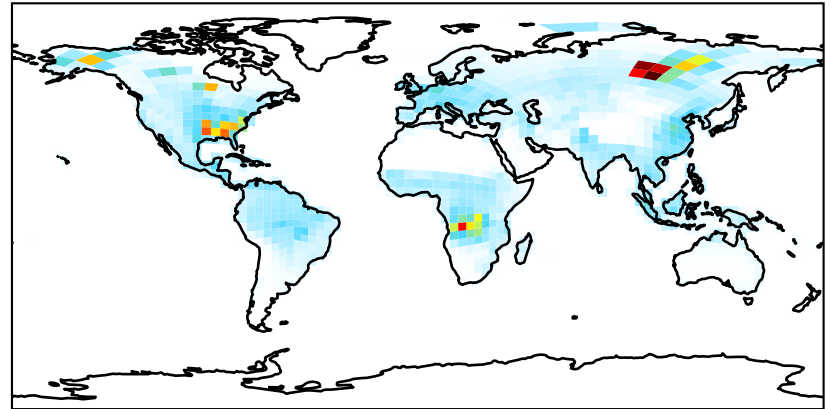


EmisC2H4_Total

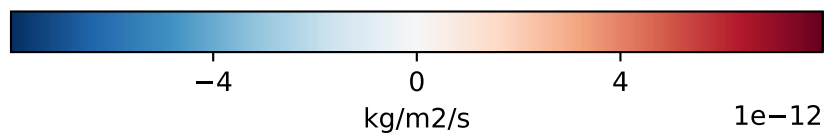
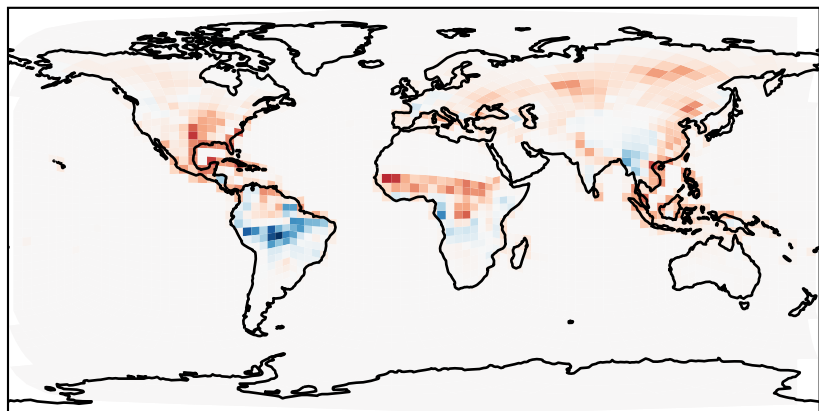
GCHP_14.2.0_MERRA2 (Ref)
c24



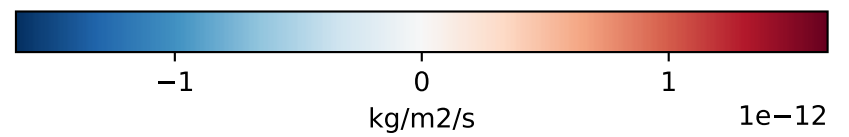
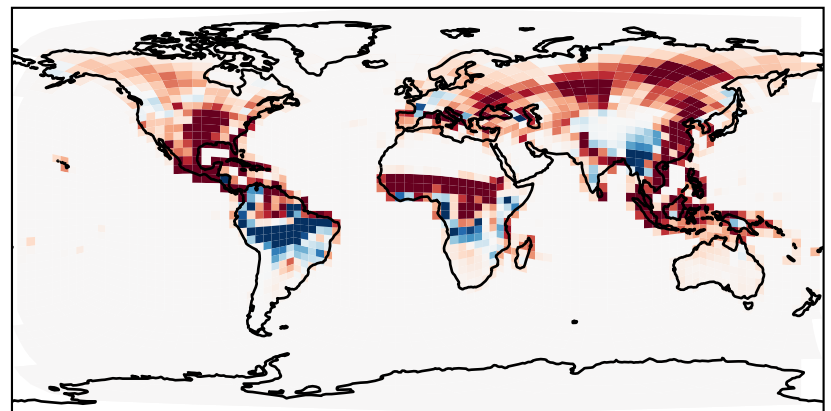
GCHP_14.2.0_GEOS-IT (Dev)
c24



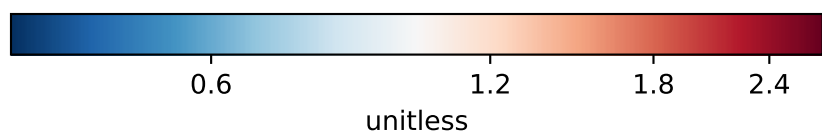
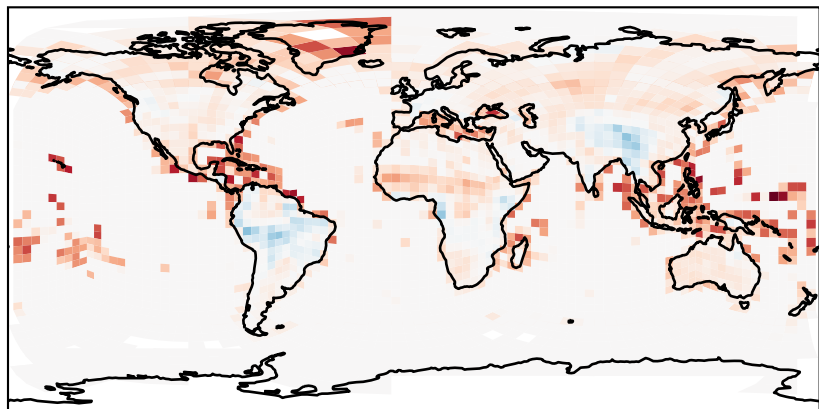
Difference
Dev - Ref, Dynamic Range



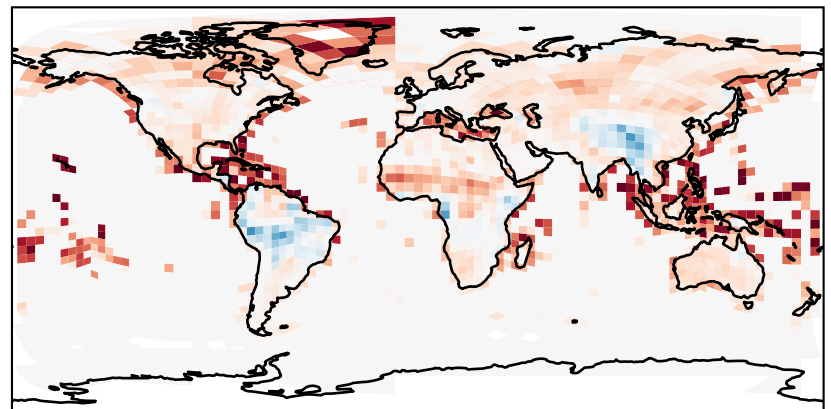
Difference
Dev - Ref, Restricted Range [5%,95%]



Ratio
Dev/Ref, Dynamic Range

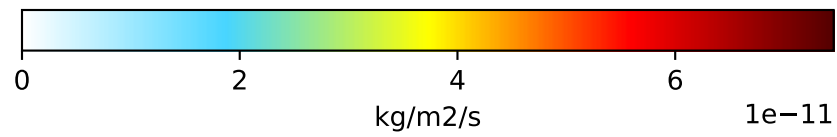
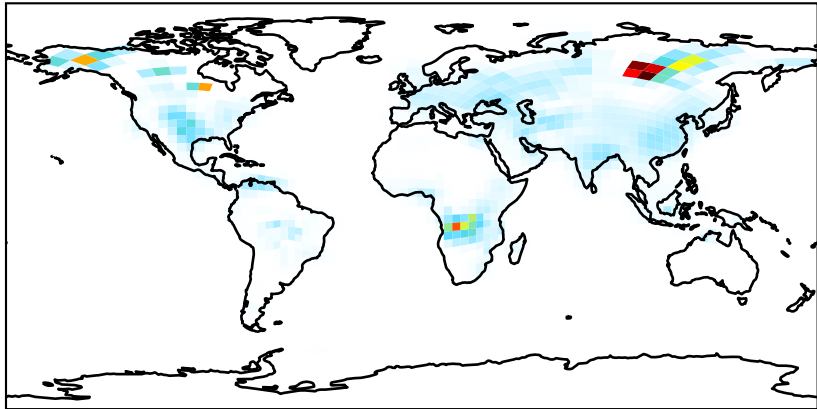


Ratio
Dev/Ref, Fixed Range

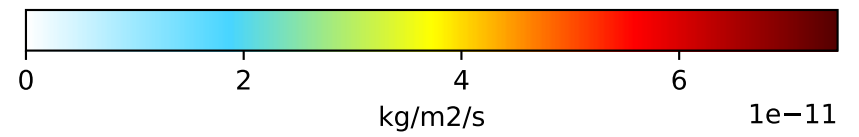
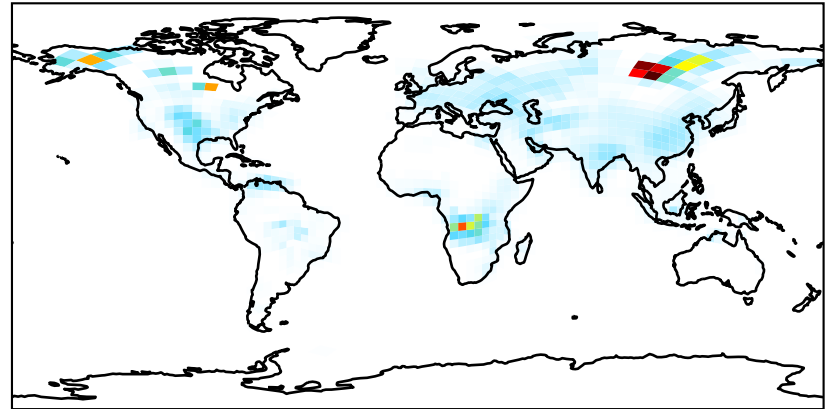


EmisC2H6_Total

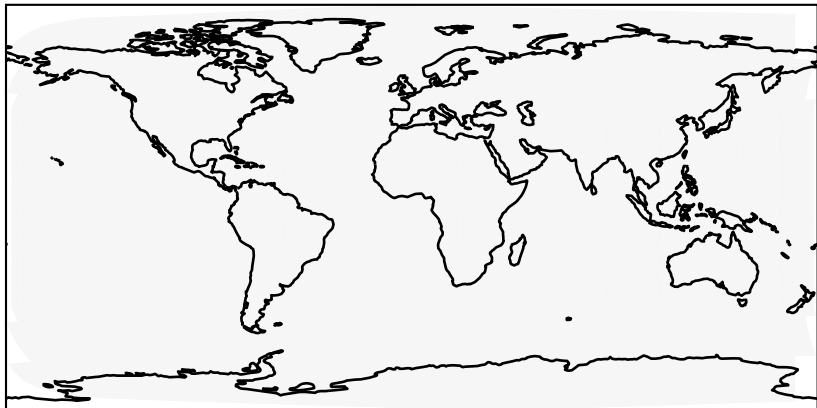
GCHP_14.2.0_MERRA2 (Ref)
c24



GCHP_14.2.0_GEOS-IT (Dev)
c24



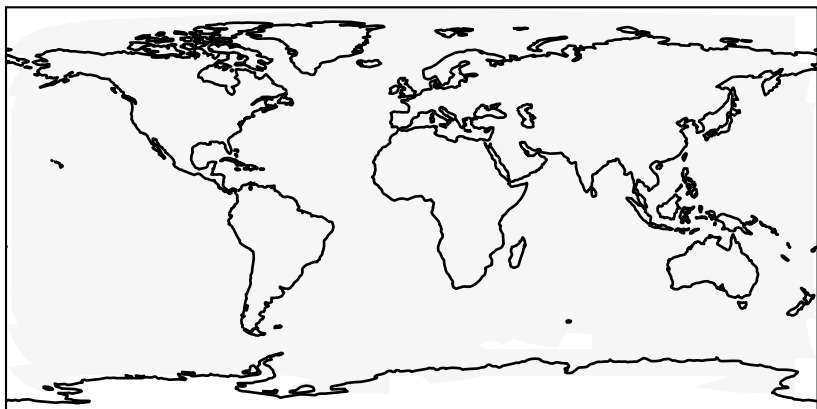
Difference
Dev - Ref, Dynamic Range



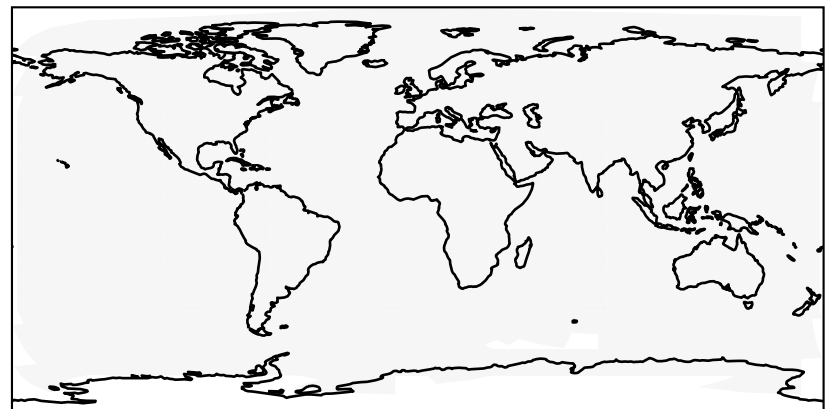
Difference
Dev - Ref, Restricted Range [5%,95%]



Ratio
Dev/Ref, Dynamic Range

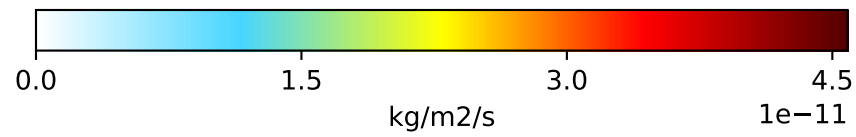
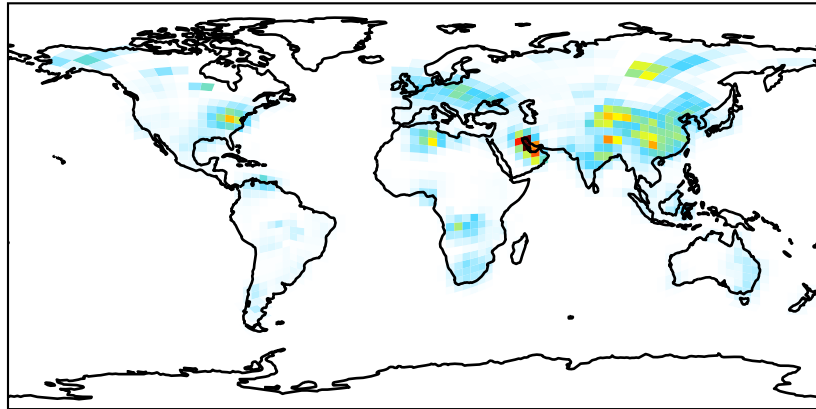


Ratio
Dev/Ref, Fixed Range

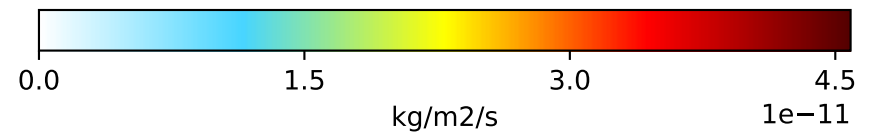
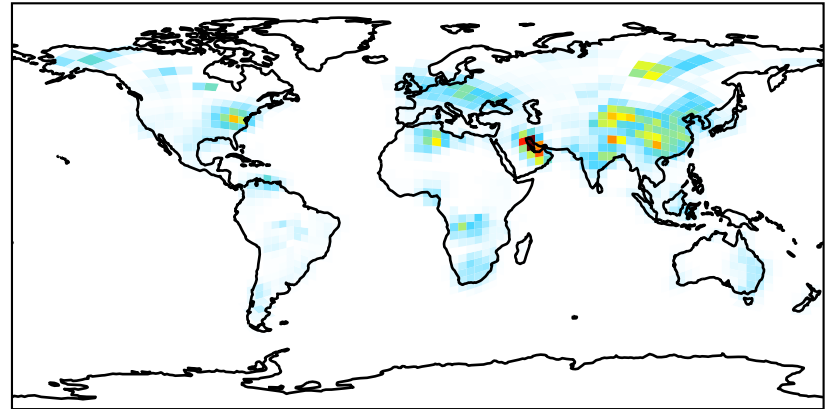


EmisC3H8_Total

GCHP_14.2.0_MERRA2 (Ref)
c24



GCHP_14.2.0_GEOS-IT (Dev)
c24



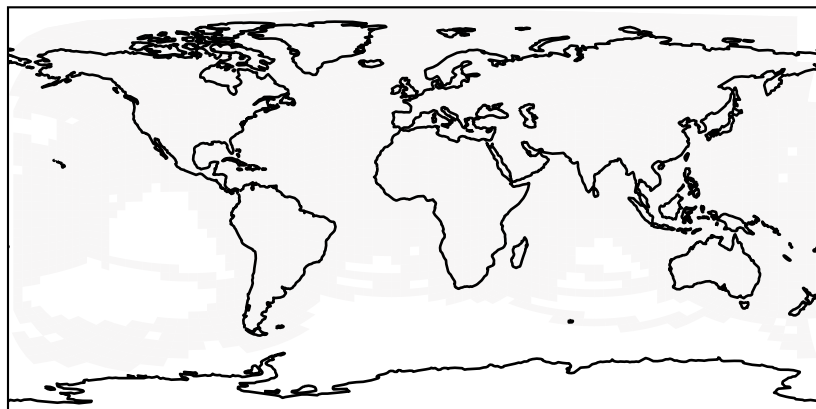
Difference
Dev - Ref, Dynamic Range



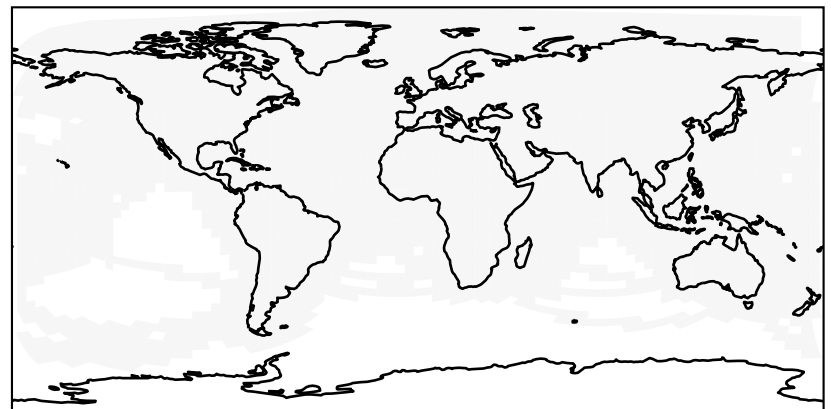
Difference
Dev - Ref, Restricted Range [5%,95%]



Ratio
Dev/Ref, Dynamic Range

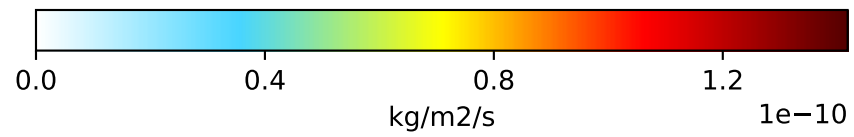
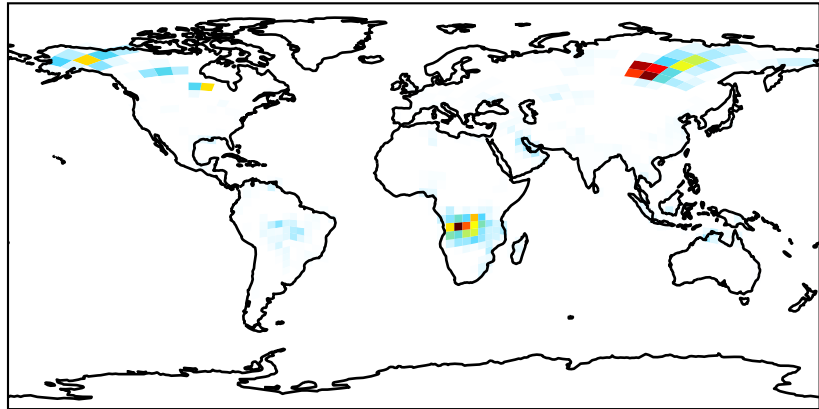


Ratio
Dev/Ref, Fixed Range

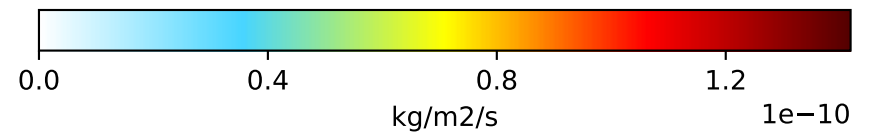
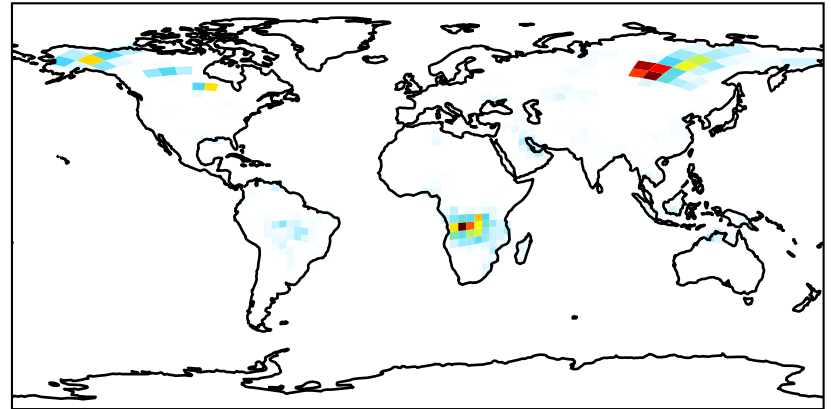


EmisCH2O_Total

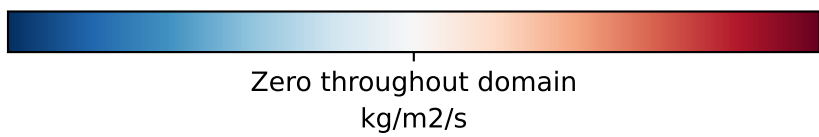
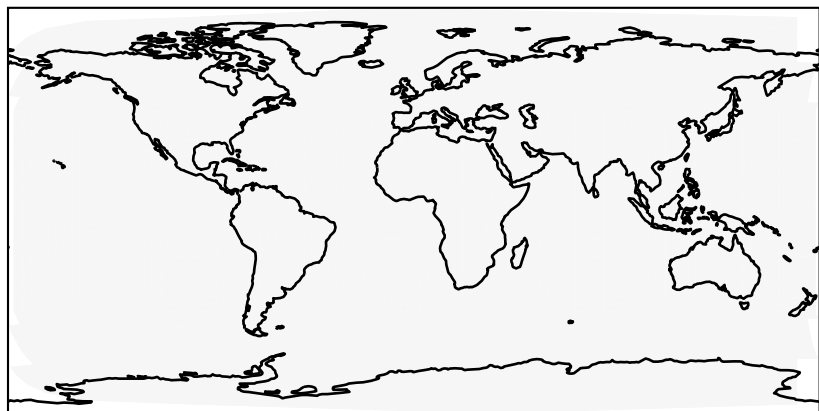
GCHP_14.2.0_MERRA2 (Ref)
c24



GCHP_14.2.0_GEOS-IT (Dev)
c24



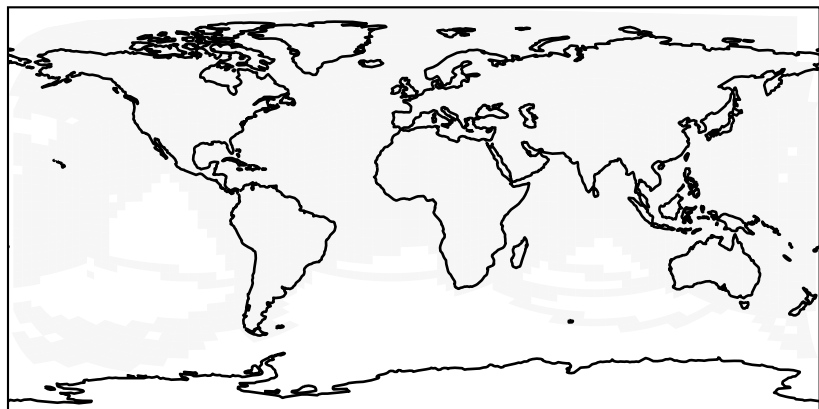
Difference
Dev - Ref, Dynamic Range



Difference
Dev - Ref, Restricted Range [5%,95%]



Ratio
Dev/Ref, Dynamic Range



Ratio
Dev/Ref, Fixed Range



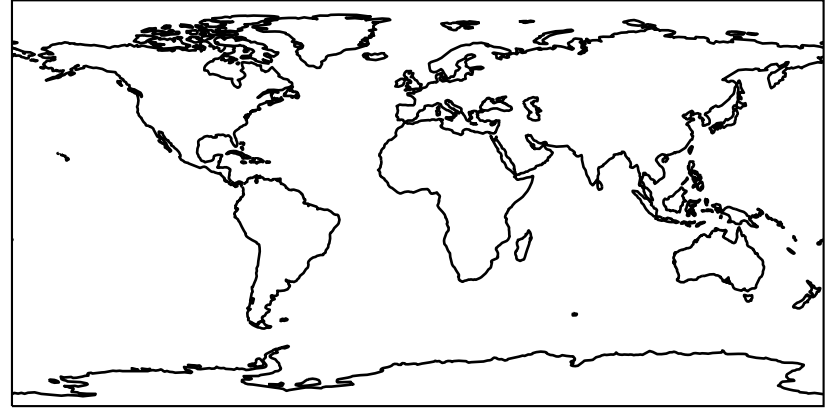
EmisCO2_Total

GCHP_14.2.0_MERRA2 (Ref)
c24



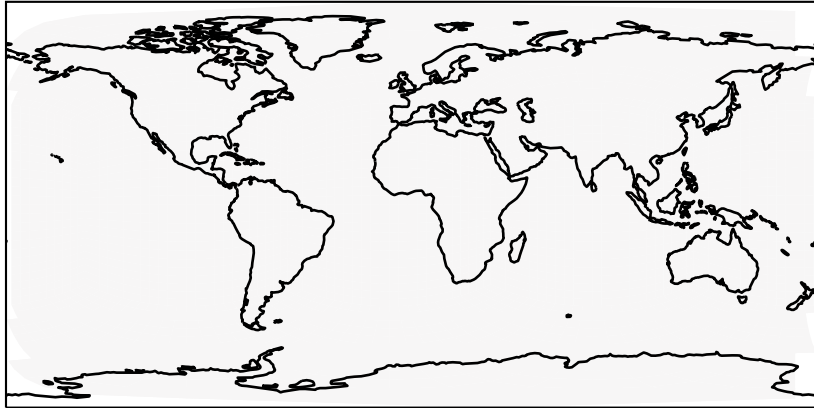
Zero throughout domain
kg/m2/s

GCHP_14.2.0_GEOS-IT (Dev)
c24



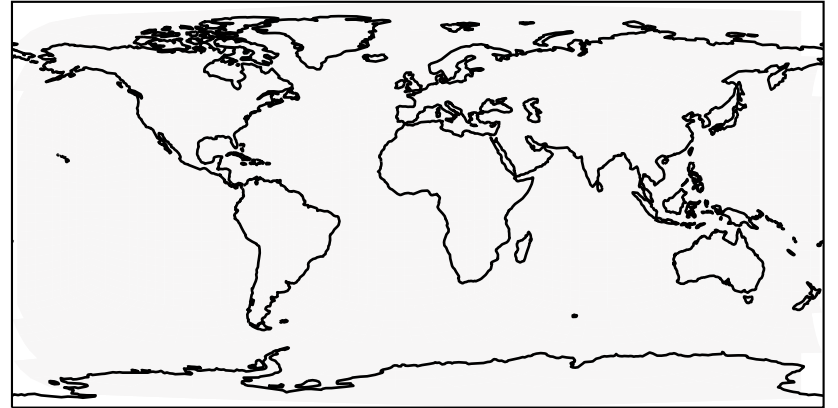
Zero throughout domain
kg/m2/s

Difference
Dev - Ref, Dynamic Range



Zero throughout domain
kg/m2/s

Difference
Dev - Ref, Restricted Range [5%,95%]



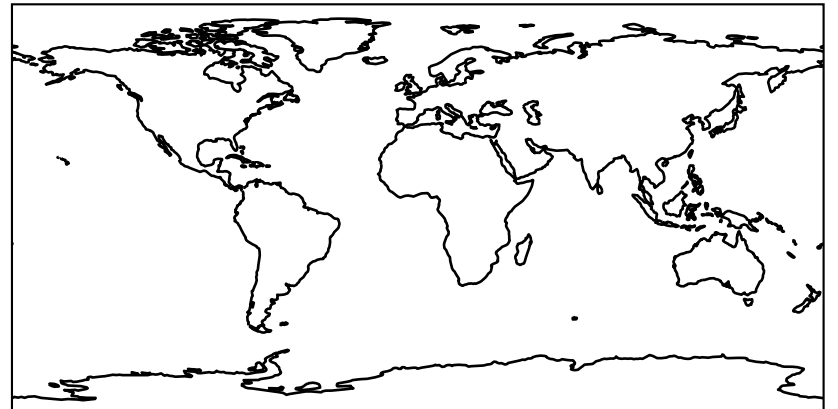
Zero throughout domain
kg/m2/s

Ratio
Dev/Ref, Dynamic Range



Undefined throughout domain
unitless

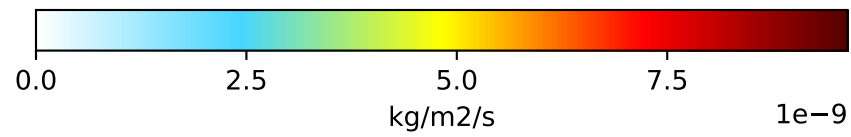
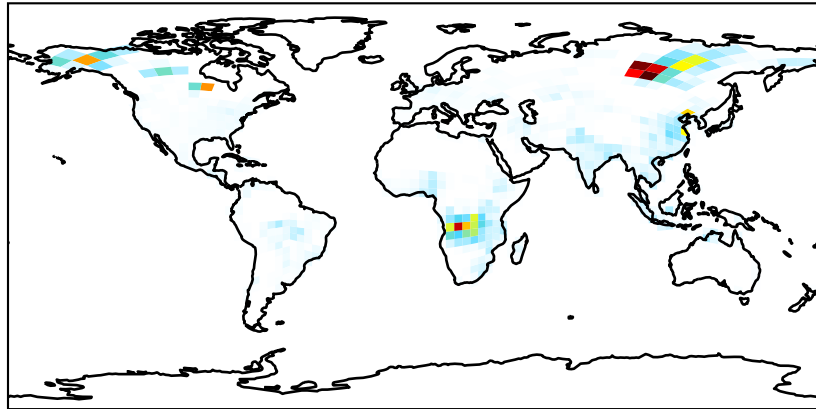
Ratio
Dev/Ref, Fixed Range



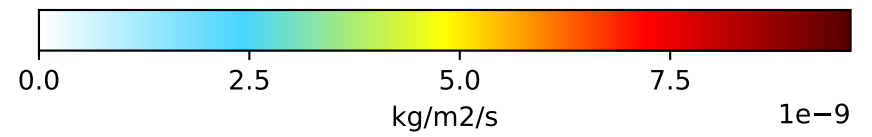
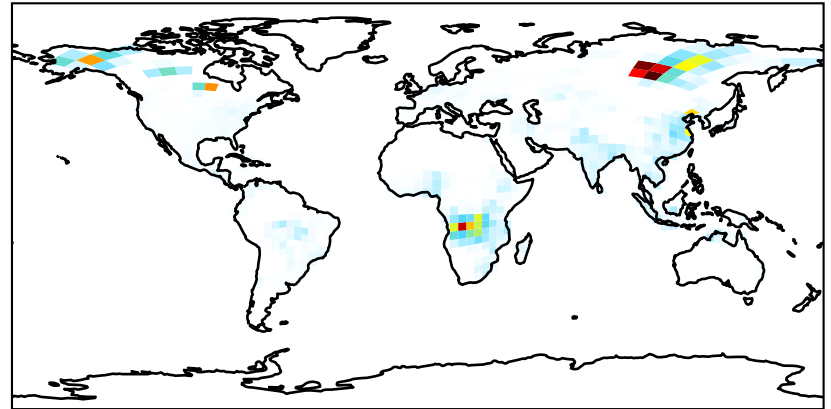
Undefined throughout domain
unitless

EmisCO_Total

GCHP_14.2.0_MERRA2 (Ref)
c24



GCHP_14.2.0_GEOS-IT (Dev)
c24



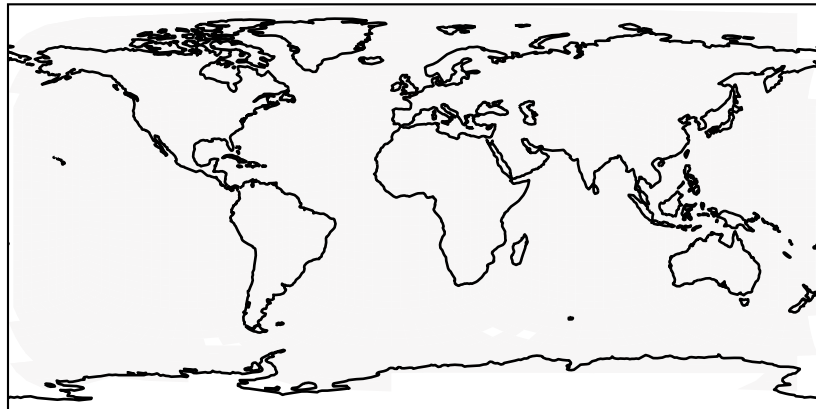
Difference
Dev - Ref, Dynamic Range



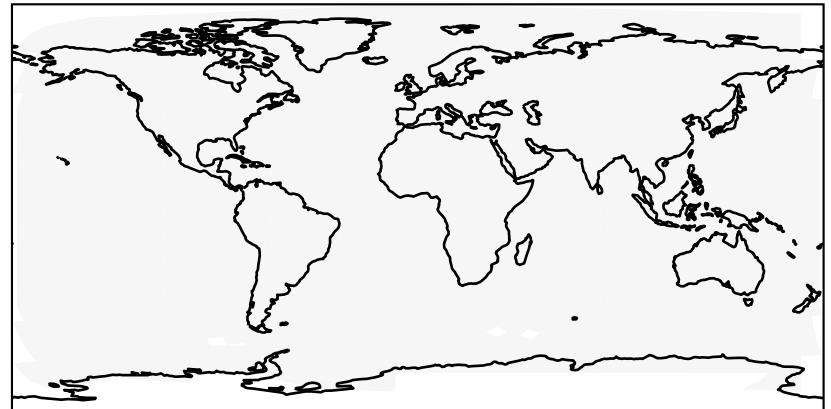
Difference
Dev - Ref, Restricted Range [5%,95%]



Ratio
Dev/Ref, Dynamic Range

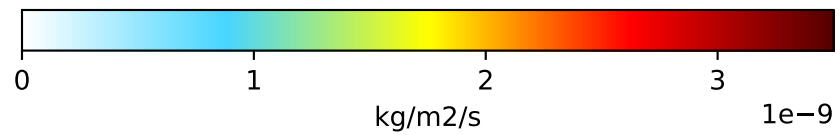
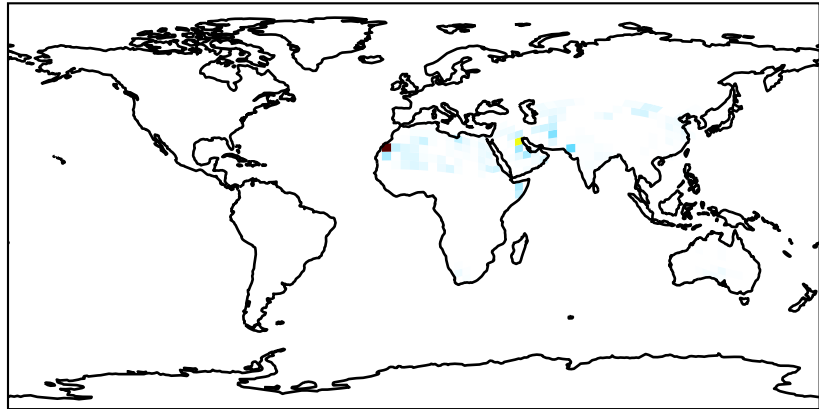


Ratio
Dev/Ref, Fixed Range

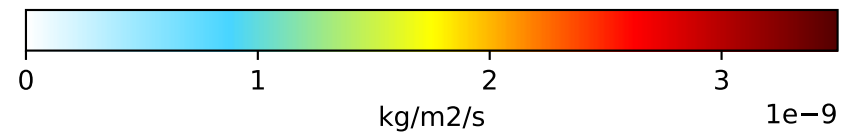
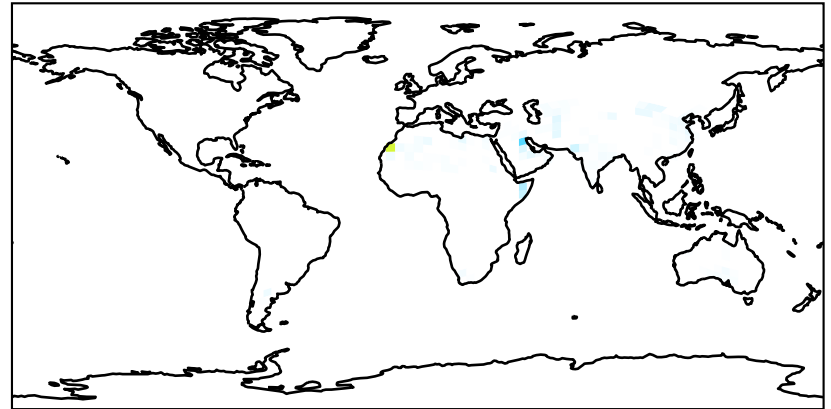


EmisDST1_Total

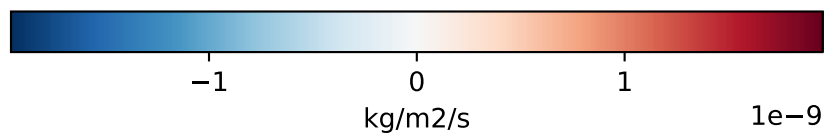
GCHP_14.2.0_MERRA2 (Ref)
c24



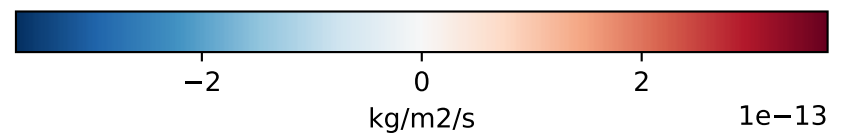
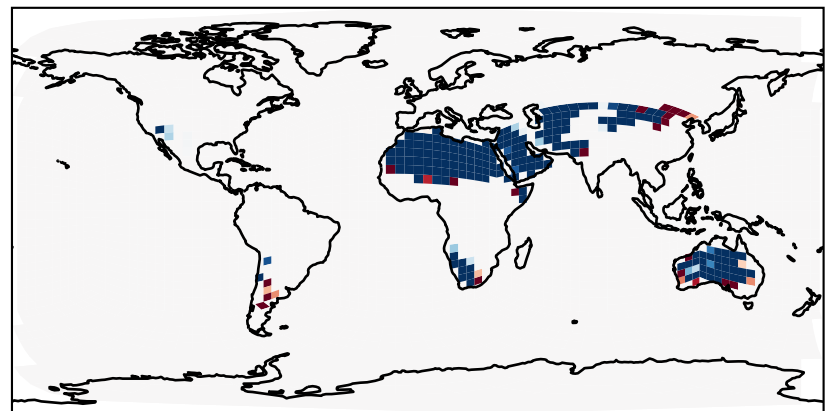
GCHP_14.2.0_GEOS-IT (Dev)
c24



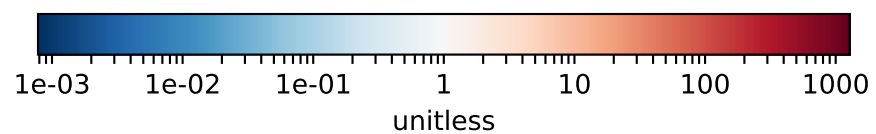
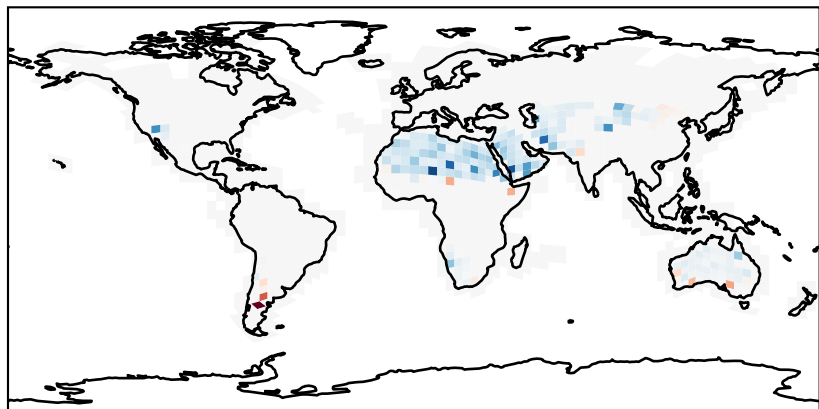
Difference
Dev - Ref, Dynamic Range



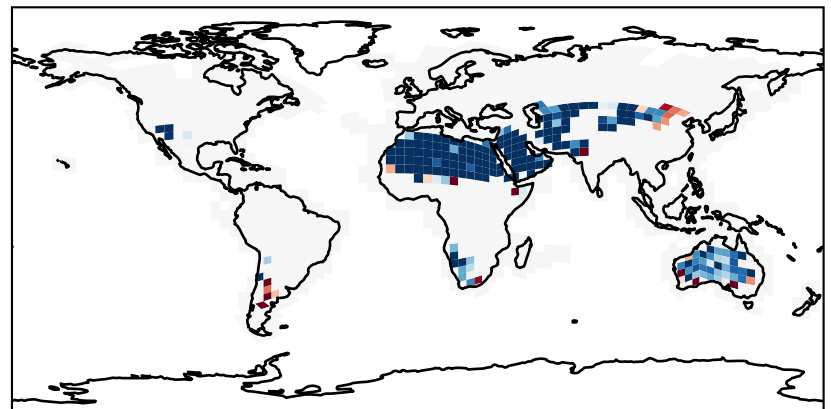
Difference
Dev - Ref, Restricted Range [5%,95%]



Ratio
Dev/Ref, Dynamic Range

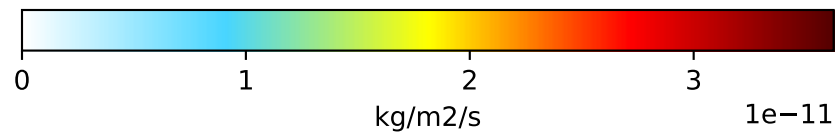
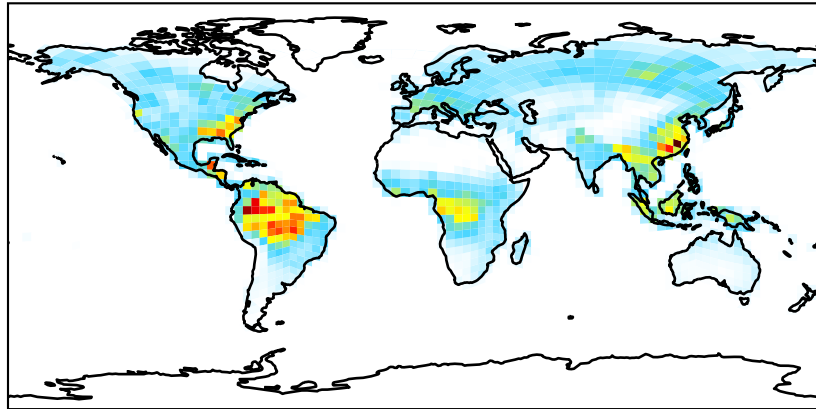


Ratio
Dev/Ref, Fixed Range

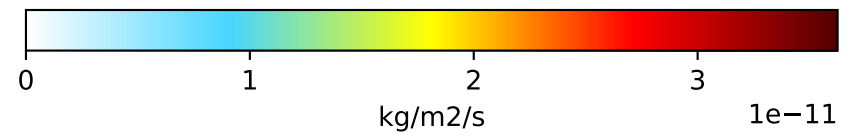
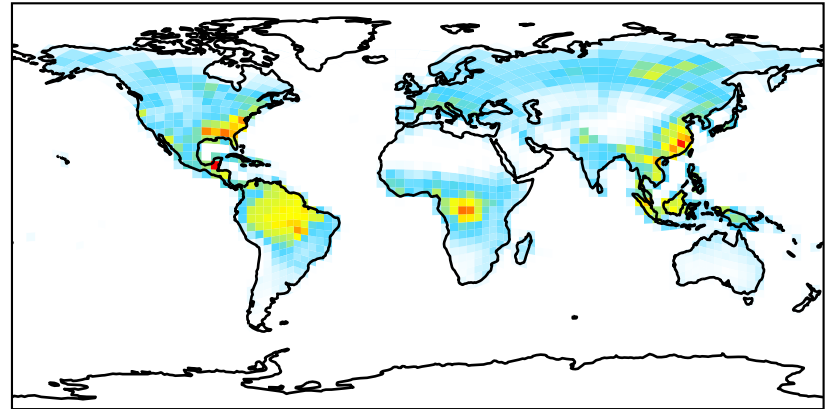


EmisEOH_Total

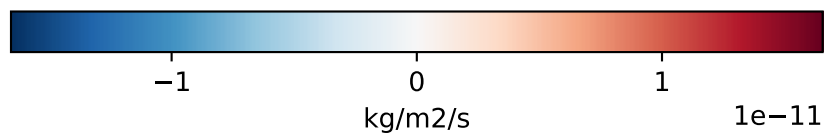
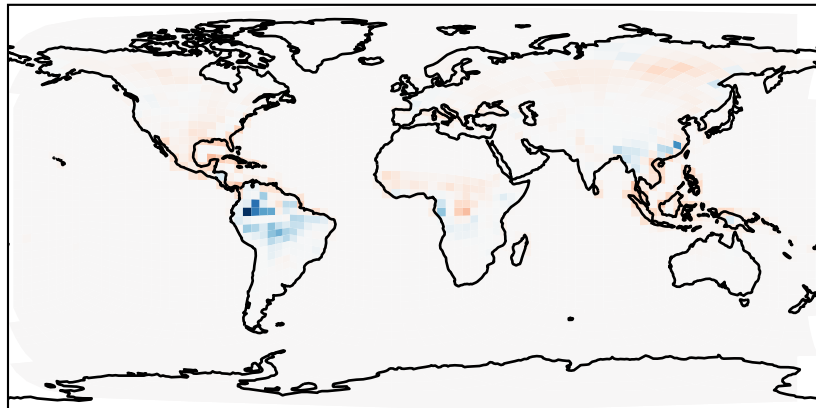
GCHP_14.2.0_MERRA2 (Ref)
c24



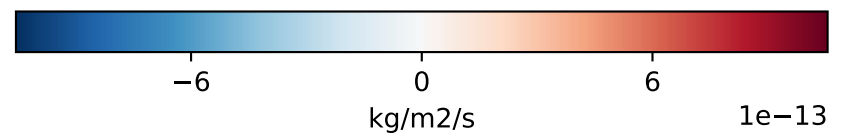
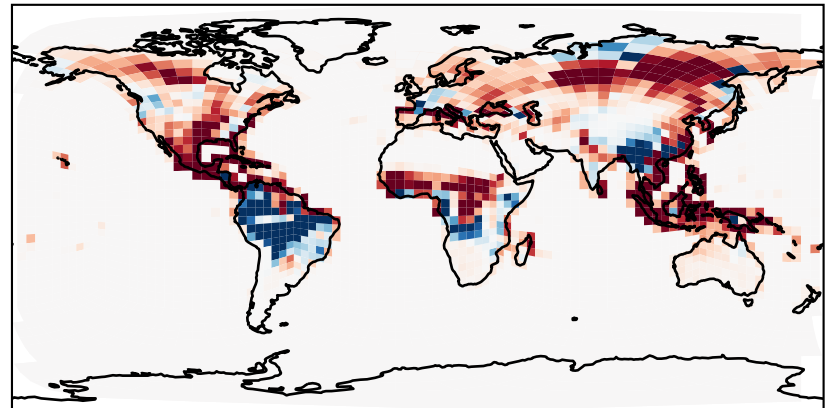
GCHP_14.2.0_GEOS-IT (Dev)
c24



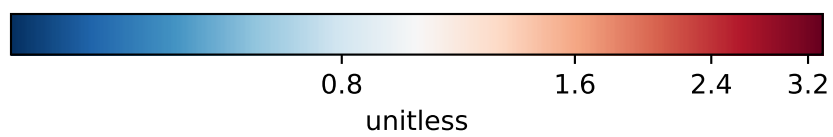
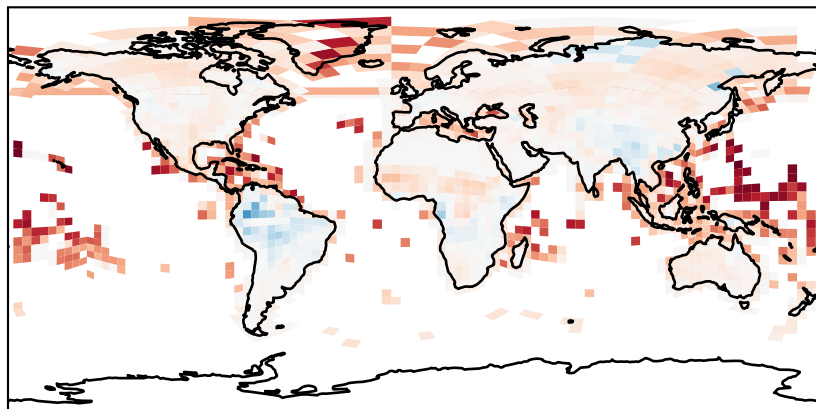
Difference
Dev - Ref, Dynamic Range



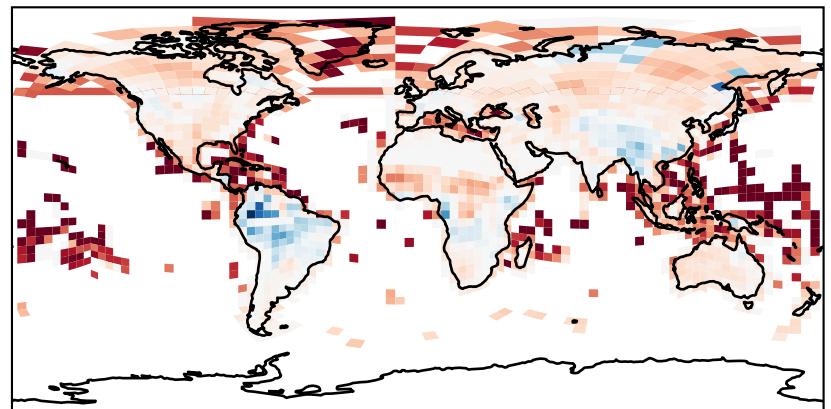
Difference
Dev - Ref, Restricted Range [5%,95%]



Ratio
Dev/Ref, Dynamic Range

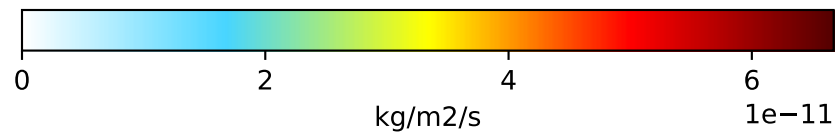
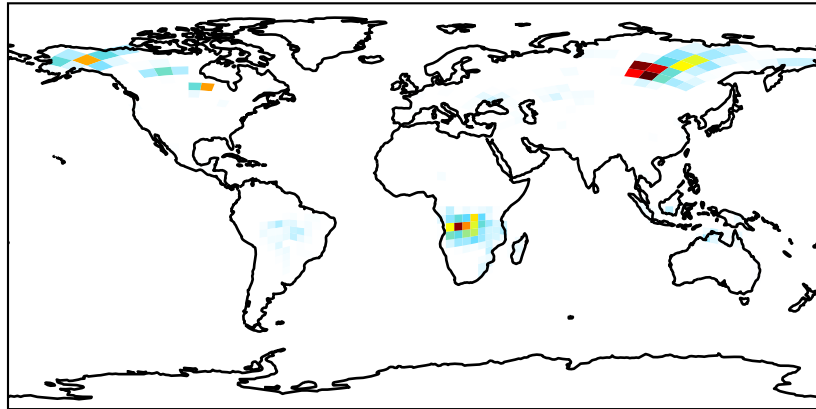


Ratio
Dev/Ref, Fixed Range

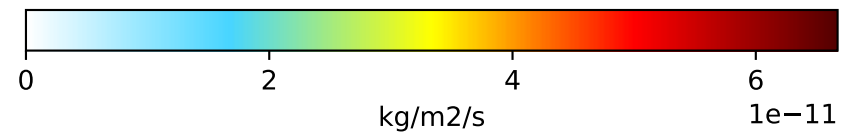
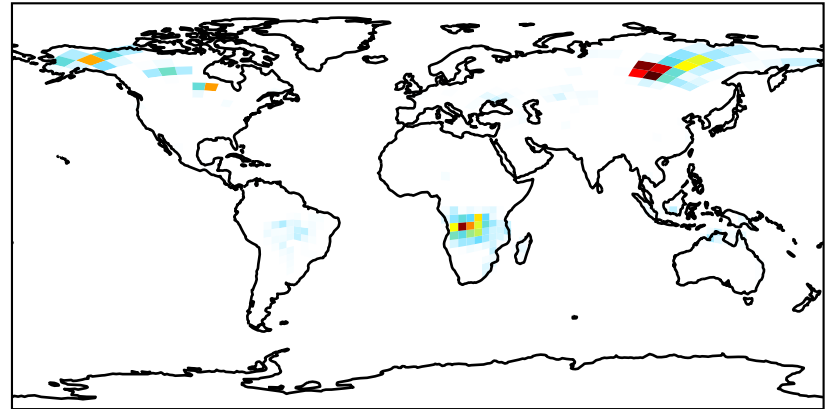


EmisFURA_Total

GCHP_14.2.0_MERRA2 (Ref)
c24



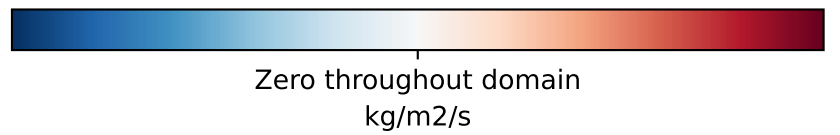
GCHP_14.2.0_GEOS-IT (Dev)
c24



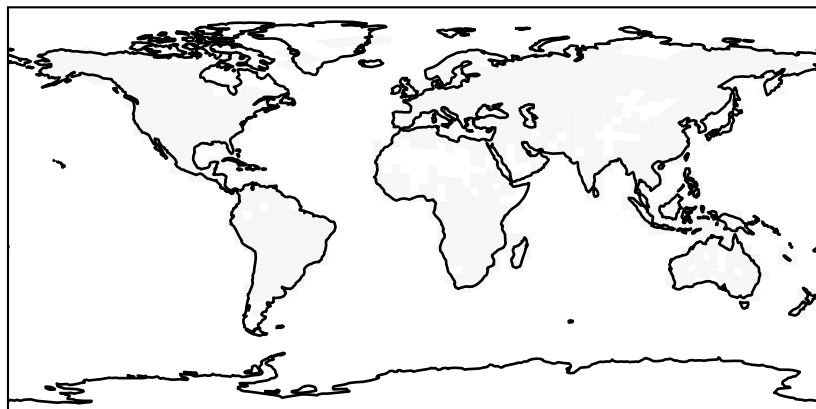
Difference
Dev - Ref, Dynamic Range



Difference
Dev - Ref, Restricted Range [5%,95%]



Ratio
Dev/Ref, Dynamic Range

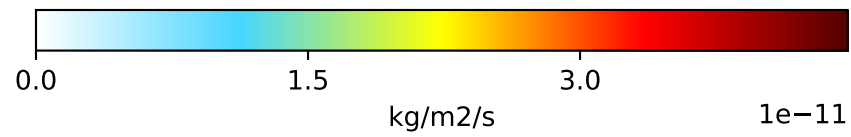
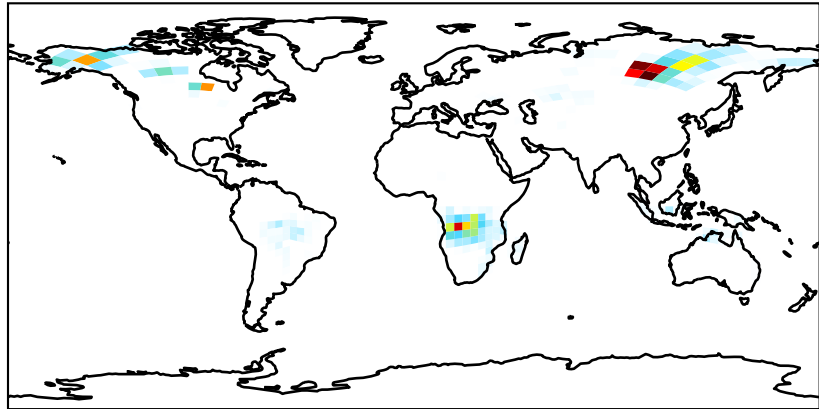


Ratio
Dev/Ref, Fixed Range

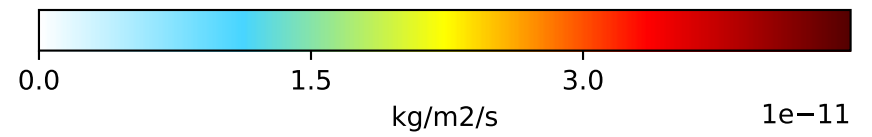
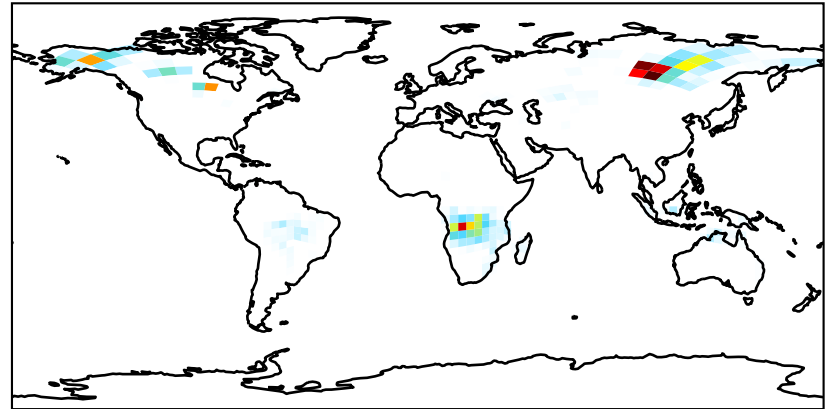


EmisGLYX_Total

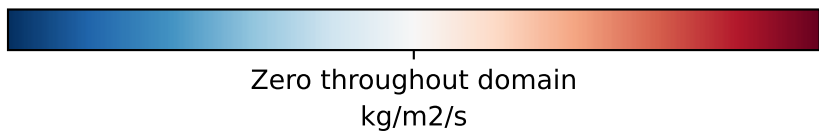
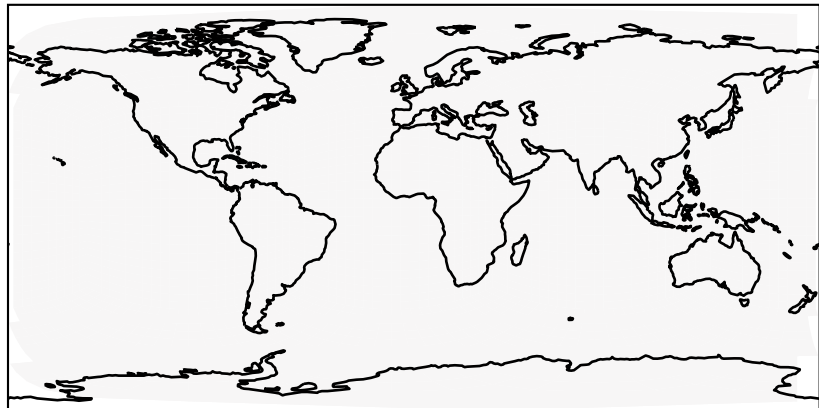
GCHP_14.2.0_MERRA2 (Ref)
c24



GCHP_14.2.0_GEOS-IT (Dev)
c24



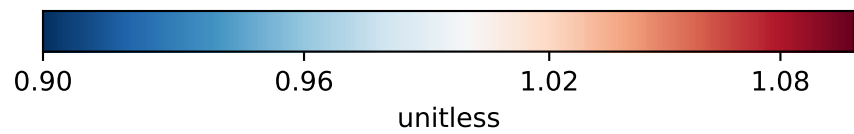
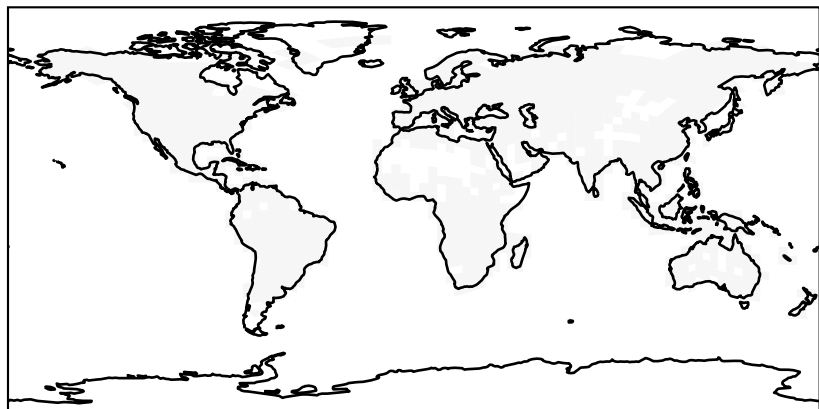
Difference
Dev - Ref, Dynamic Range



Difference
Dev - Ref, Restricted Range [5%,95%]



Ratio
Dev/Ref, Dynamic Range

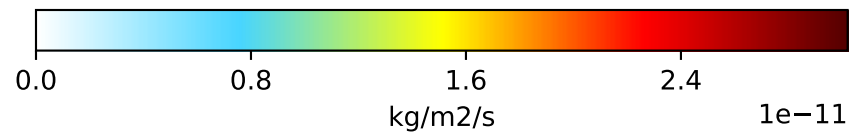
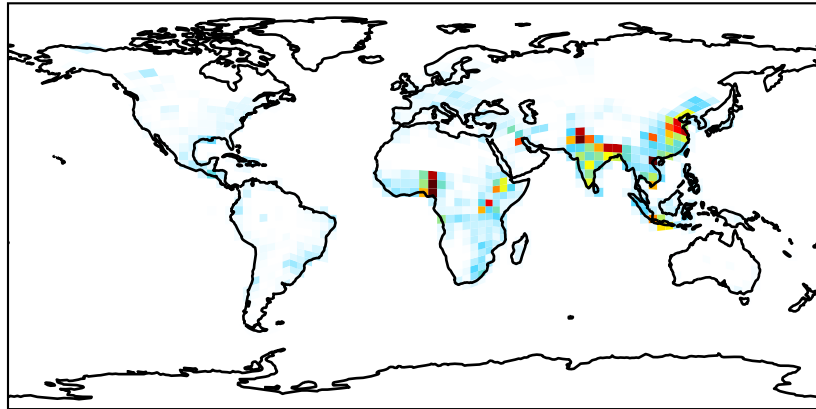


Ratio
Dev/Ref, Fixed Range

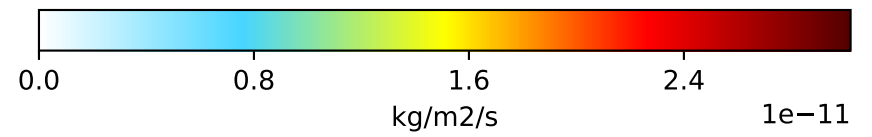
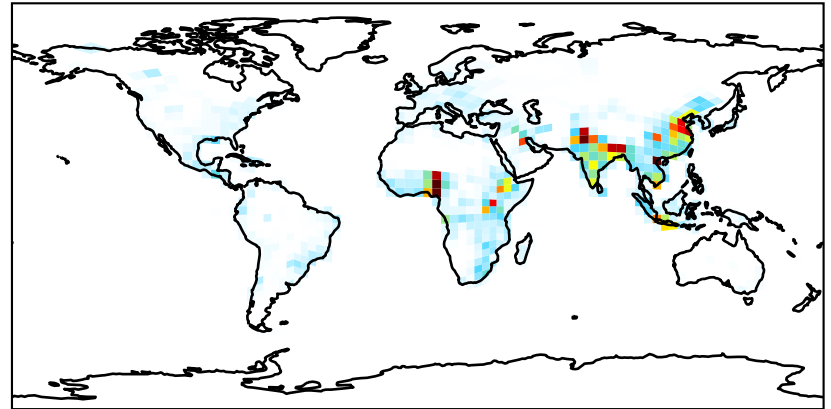


EmisHCOOH_Total

GCHP_14.2.0_MERRA2 (Ref)
c24



GCHP_14.2.0_GEOS-IT (Dev)
c24



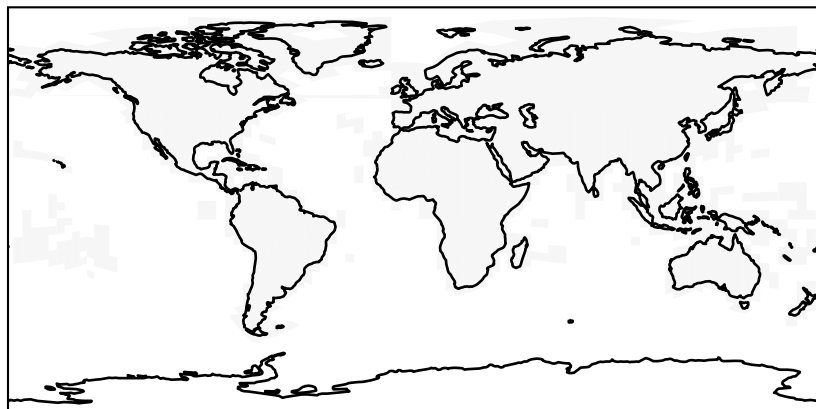
Difference
Dev - Ref, Dynamic Range



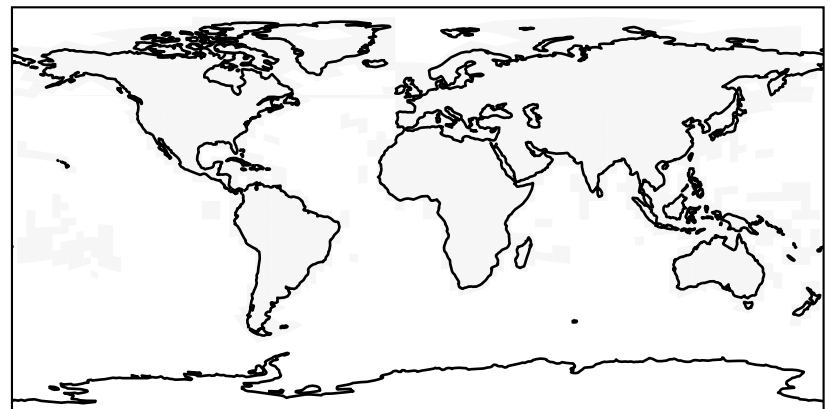
Difference
Dev - Ref, Restricted Range [5%,95%]



Ratio
Dev/Ref, Dynamic Range

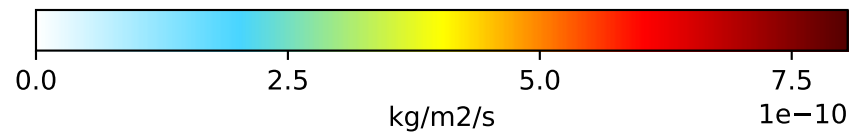
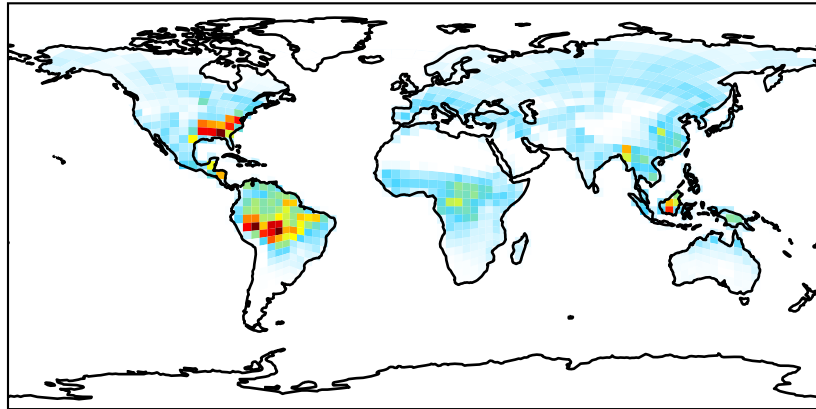


Ratio
Dev/Ref, Fixed Range

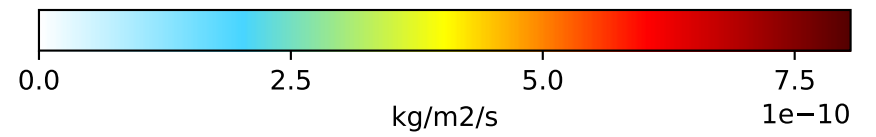
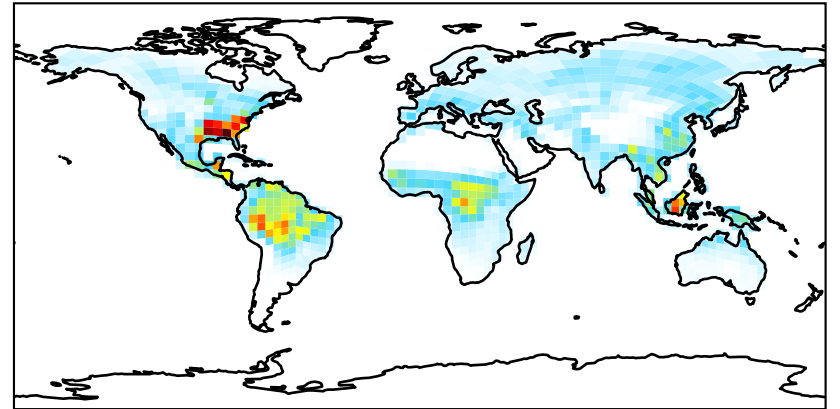


EmisSOP_Total

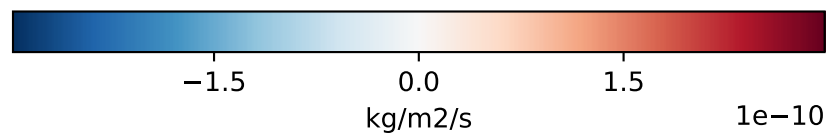
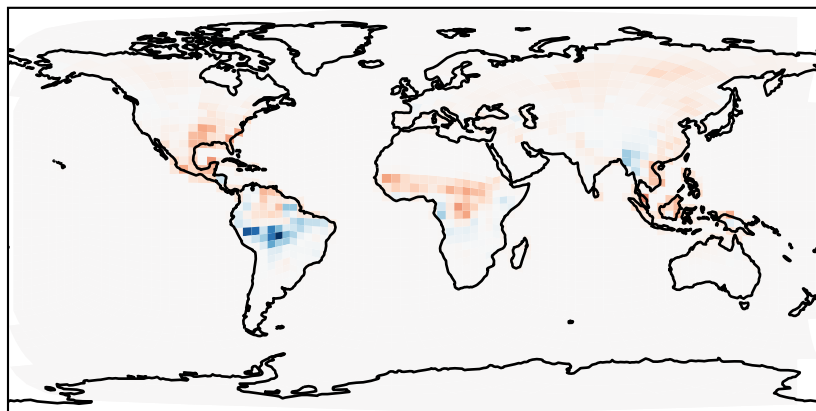
GCHP_14.2.0_MERRA2 (Ref)
c24



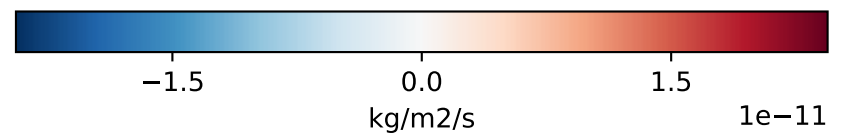
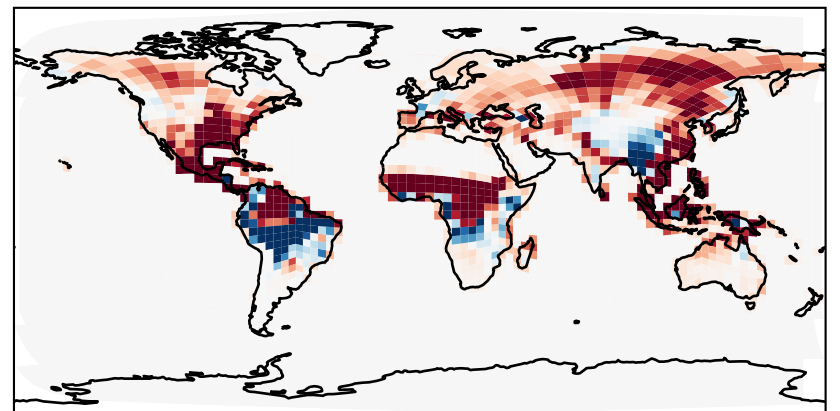
GCHP_14.2.0_GEOS-IT (Dev)
c24



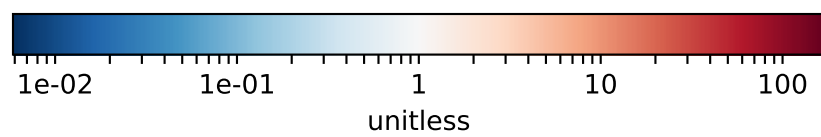
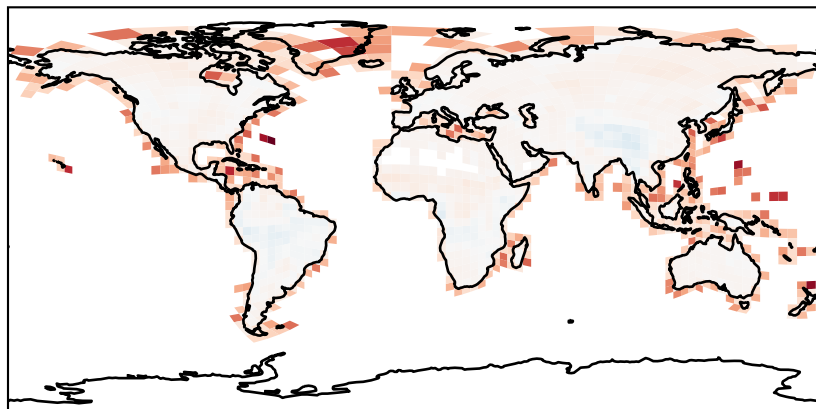
Difference
Dev - Ref, Dynamic Range



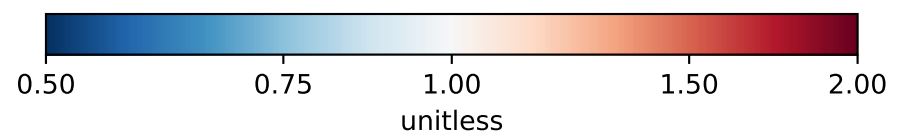
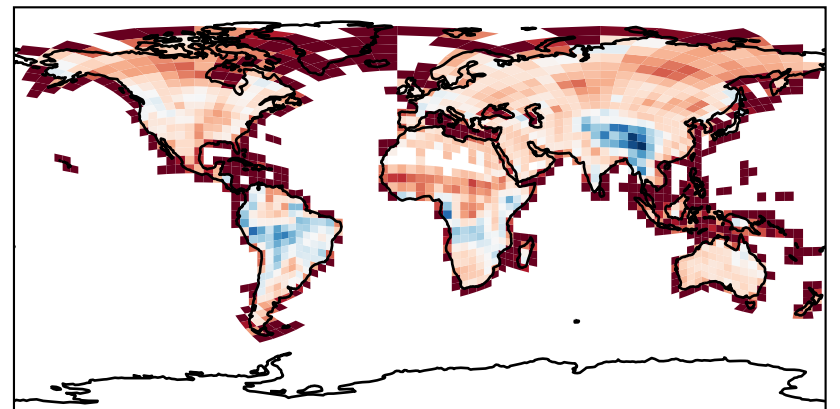
Difference
Dev - Ref, Restricted Range [5%,95%]



Ratio
Dev/Ref, Dynamic Range

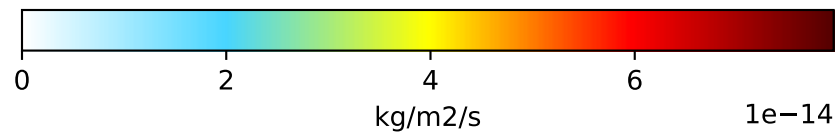
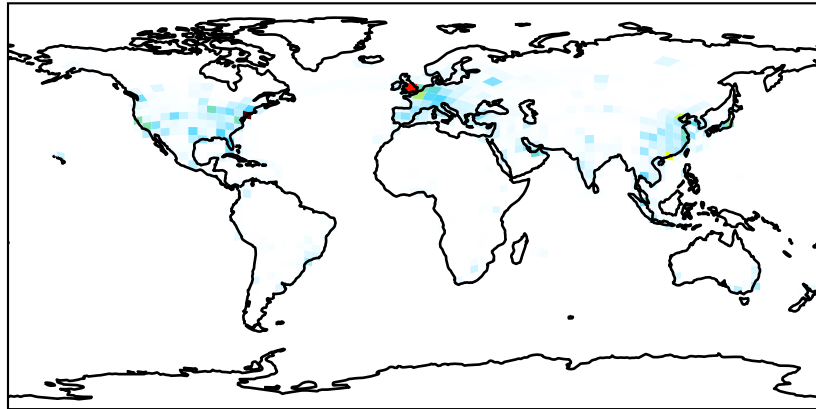


Ratio
Dev/Ref, Fixed Range

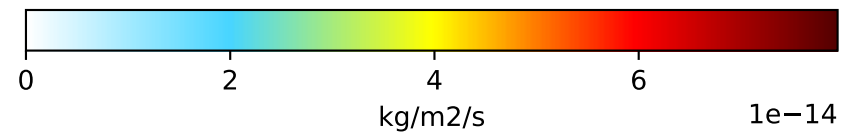
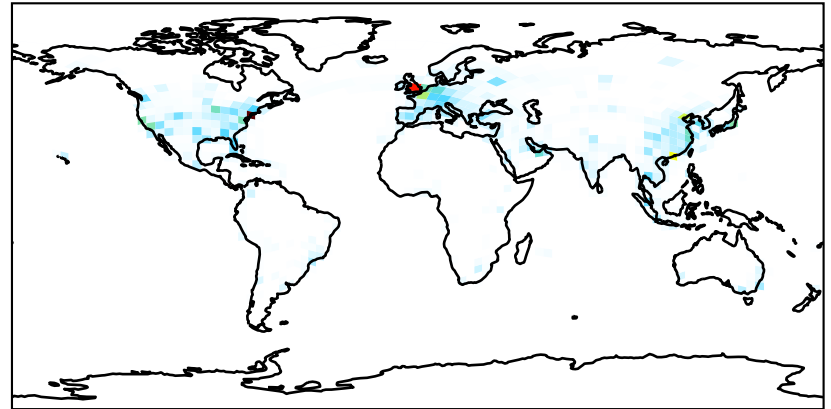


EmisMACR_Total

GCHP_14.2.0_MERRA2 (Ref)
c24



GCHP_14.2.0_GEOS-IT (Dev)
c24



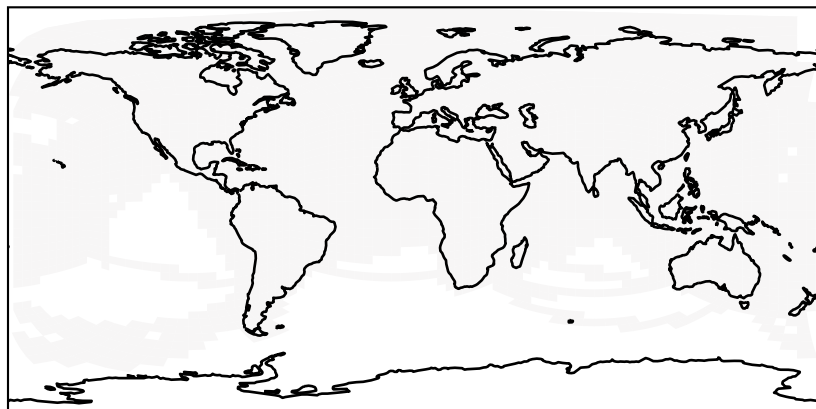
Difference
Dev - Ref, Dynamic Range



Difference
Dev - Ref, Restricted Range [5%,95%]



Ratio
Dev/Ref, Dynamic Range

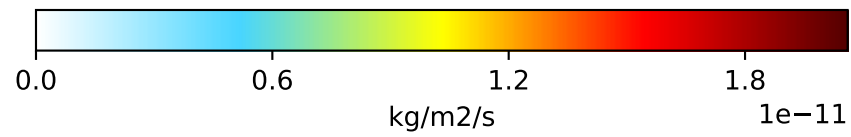
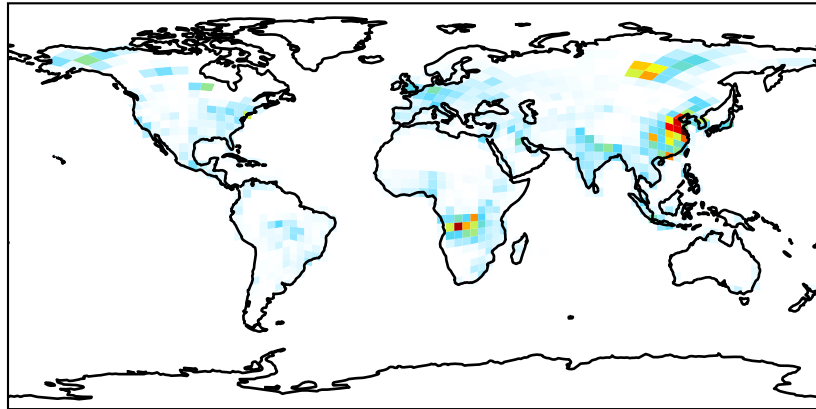


Ratio
Dev/Ref, Fixed Range

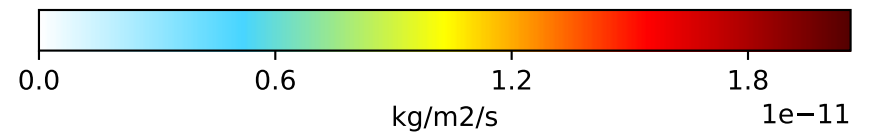
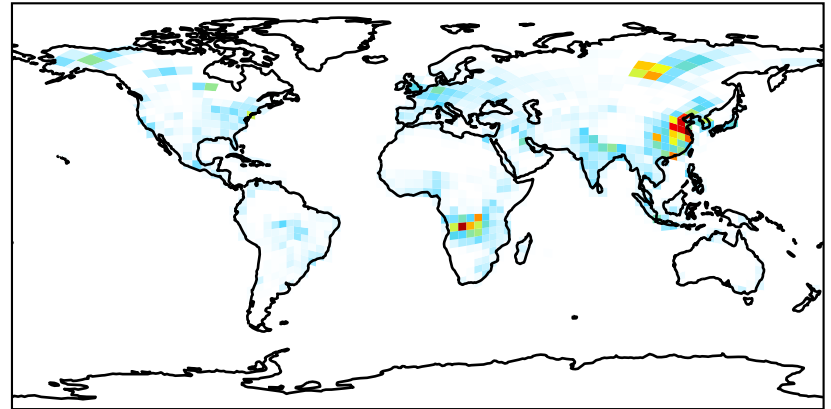


EmisMEK_Total

GCHP_14.2.0_MERRA2 (Ref)
c24



GCHP_14.2.0_GEOS-IT (Dev)
c24



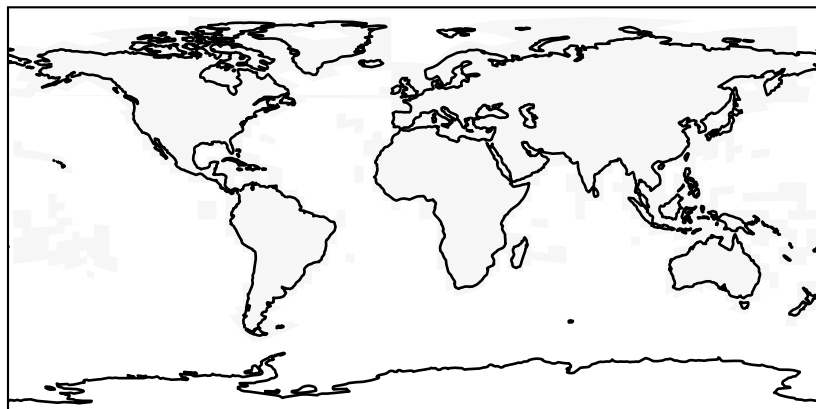
Difference
Dev - Ref, Dynamic Range



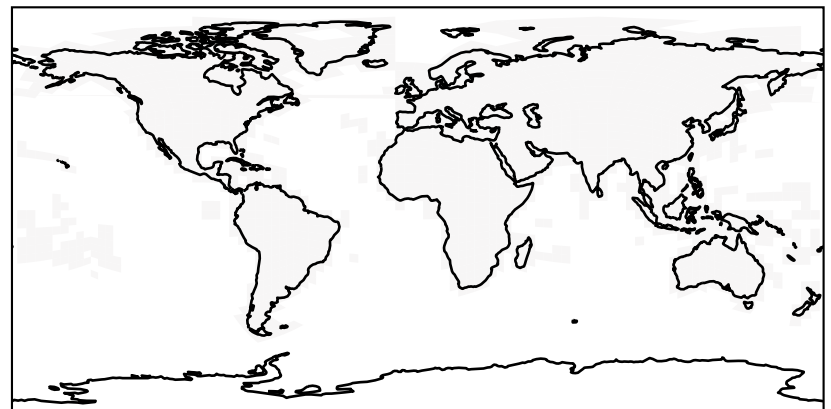
Difference
Dev - Ref, Restricted Range [5%,95%]



Ratio
Dev/Ref, Dynamic Range

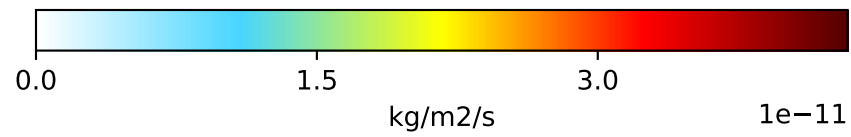
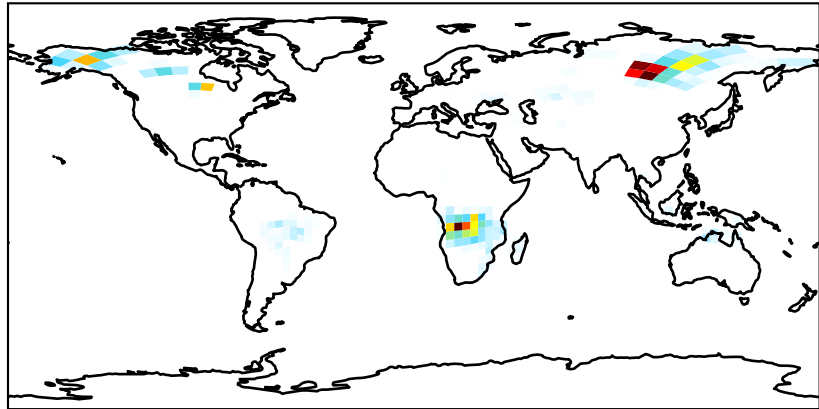


Ratio
Dev/Ref, Fixed Range

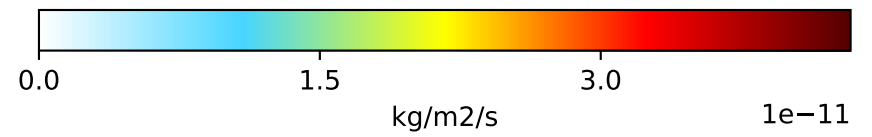
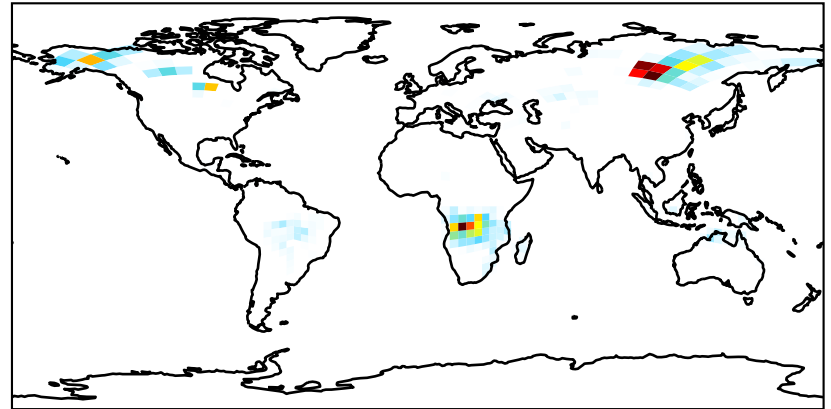


EmisMGLY_Total

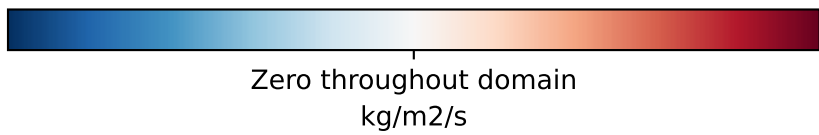
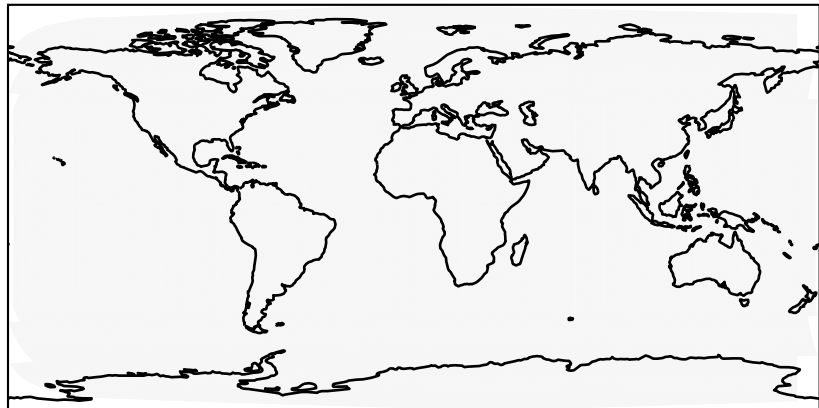
GCHP_14.2.0_MERRA2 (Ref)
c24



GCHP_14.2.0_GEOS-IT (Dev)
c24



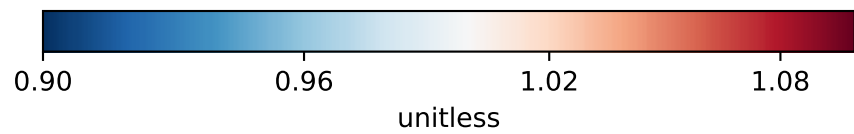
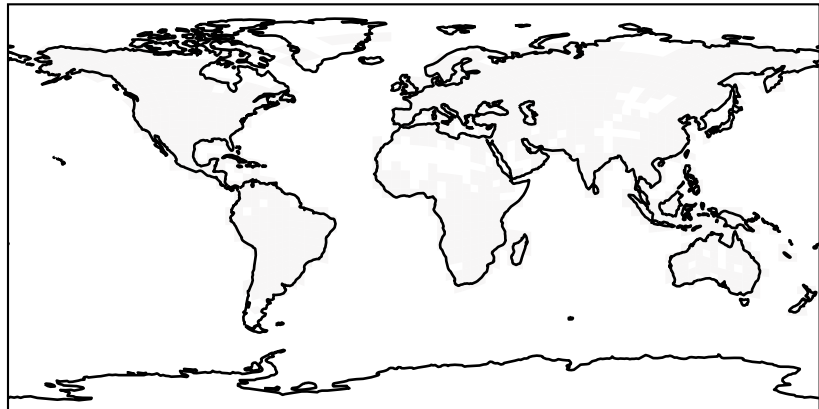
Difference
Dev - Ref, Dynamic Range



Difference
Dev - Ref, Restricted Range [5%,95%]



Ratio
Dev/Ref, Dynamic Range

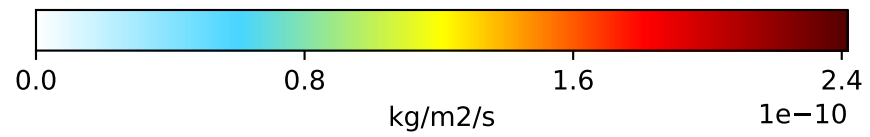
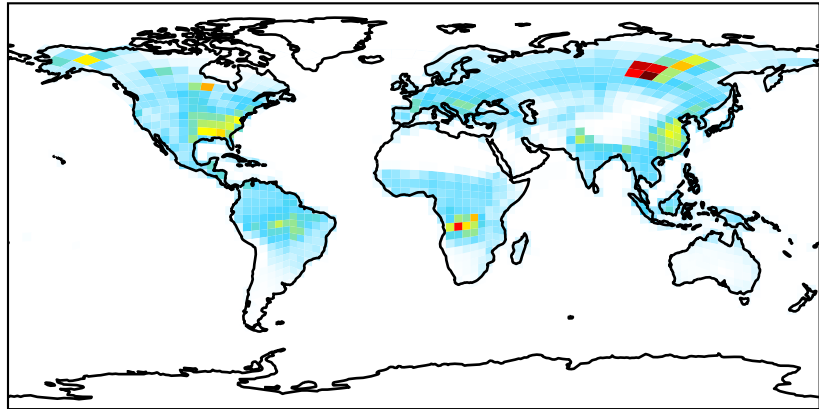


Ratio
Dev/Ref, Fixed Range

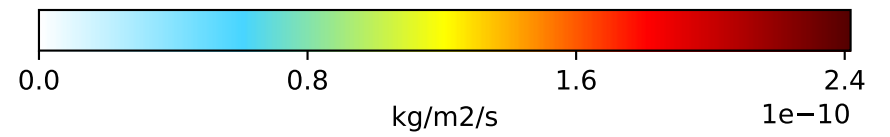
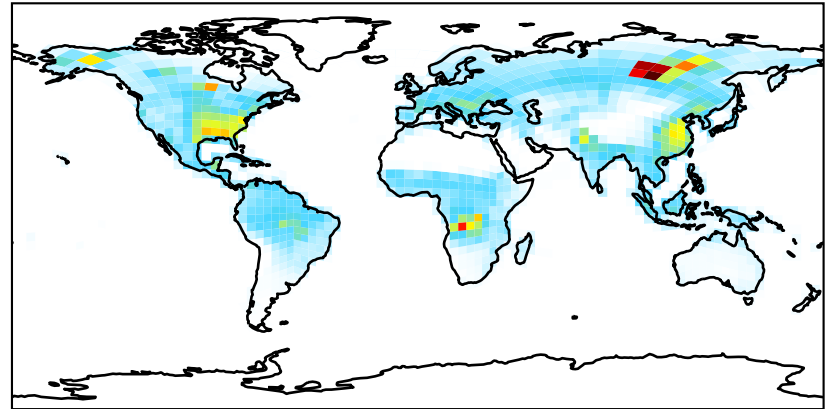


EmisMOH_Total

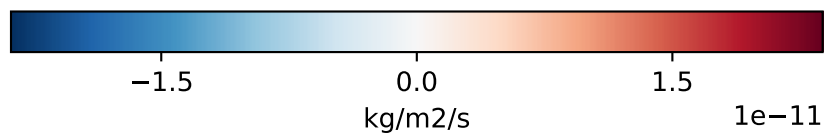
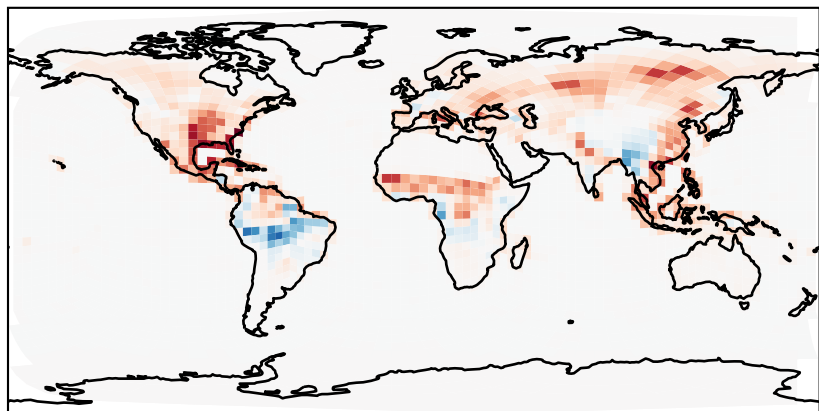
GCHP_14.2.0_MERRA2 (Ref)
c24



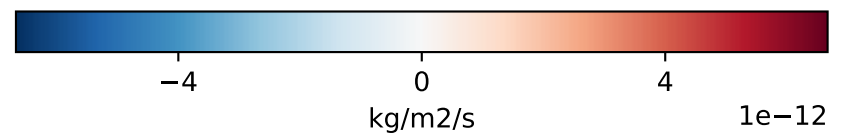
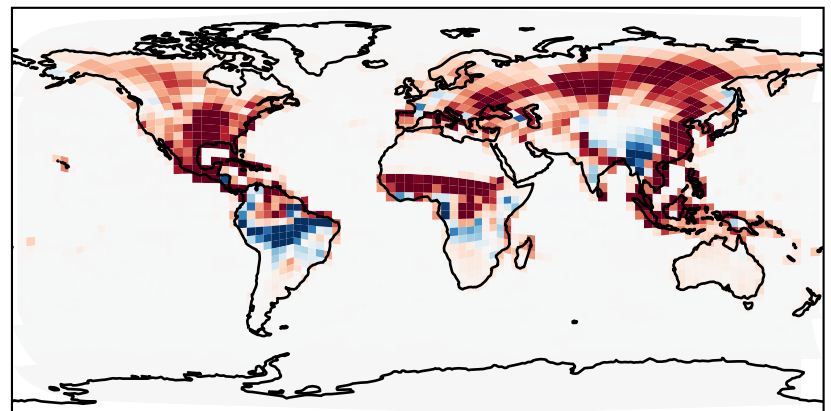
GCHP_14.2.0_GEOS-IT (Dev)
c24



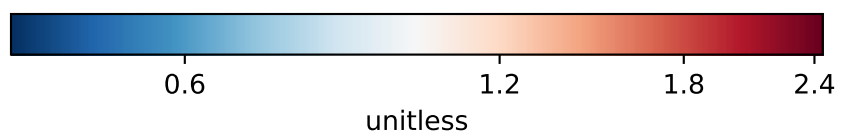
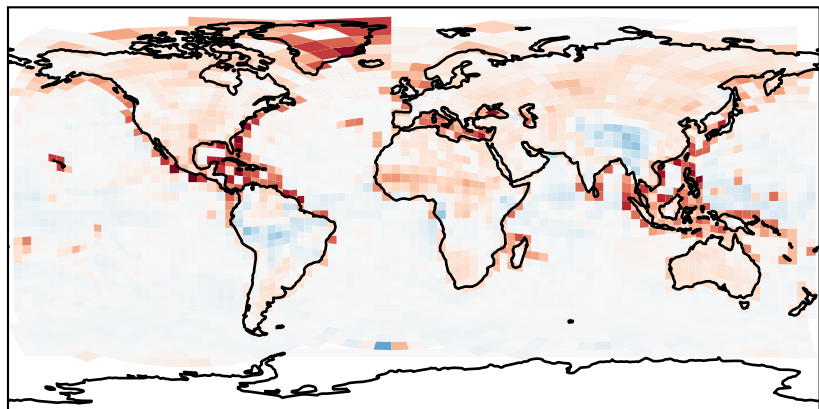
Difference
Dev - Ref, Dynamic Range



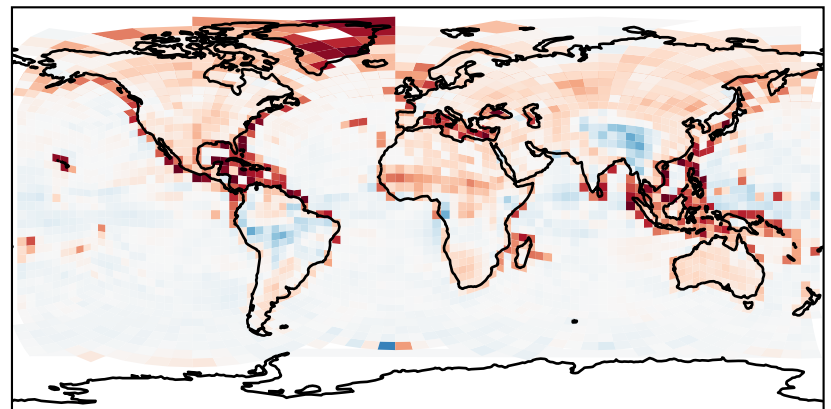
Difference
Dev - Ref, Restricted Range [5%,95%]



Ratio
Dev/Ref, Dynamic Range

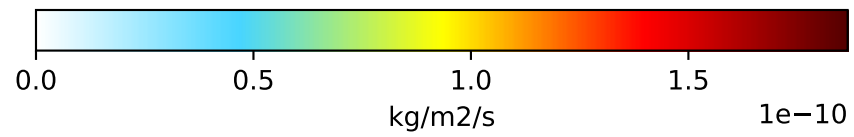
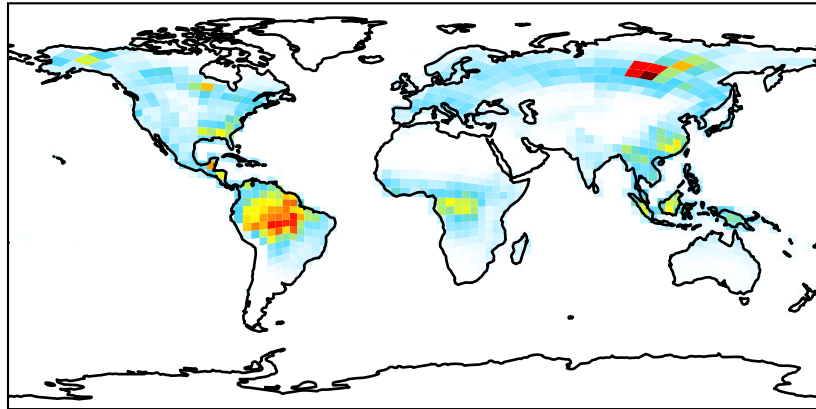


Ratio
Dev/Ref, Fixed Range

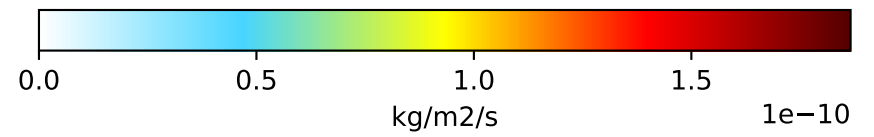
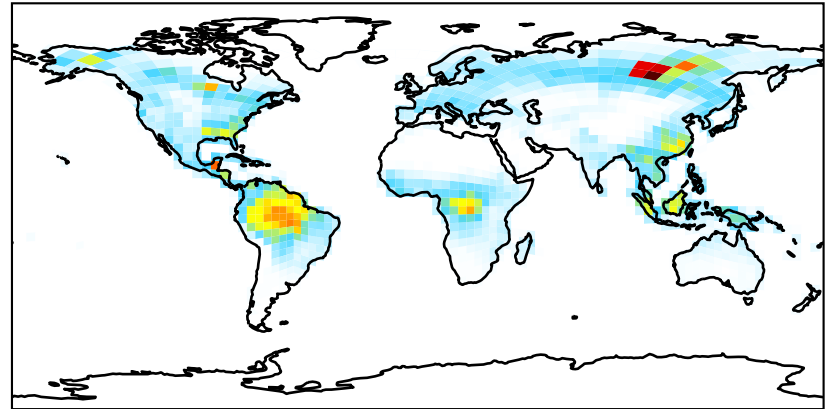


EmisMTPA_Total

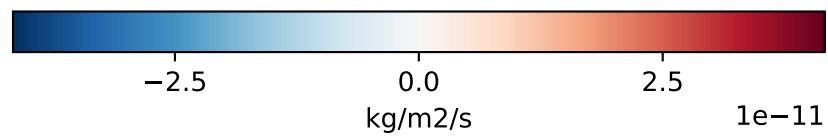
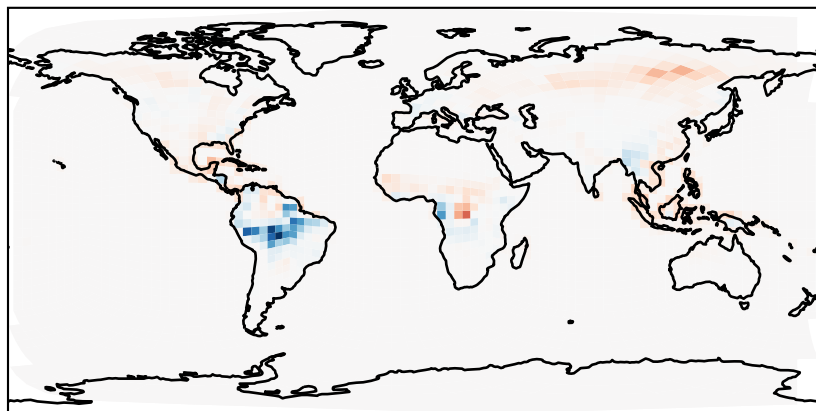
GCHP_14.2.0_MERRA2 (Ref)
c24



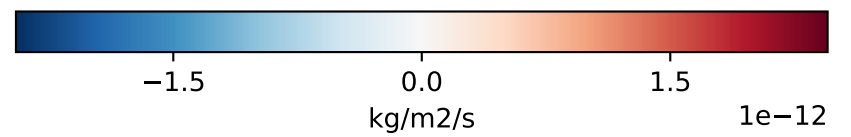
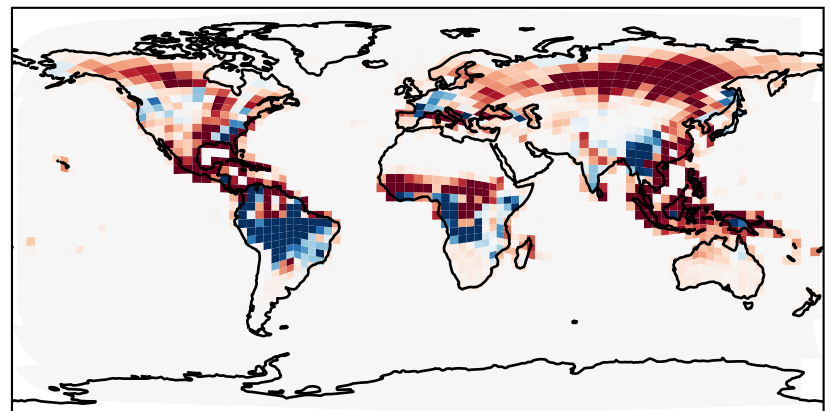
GCHP_14.2.0_GEOS-IT (Dev)
c24



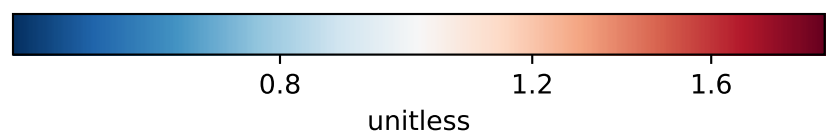
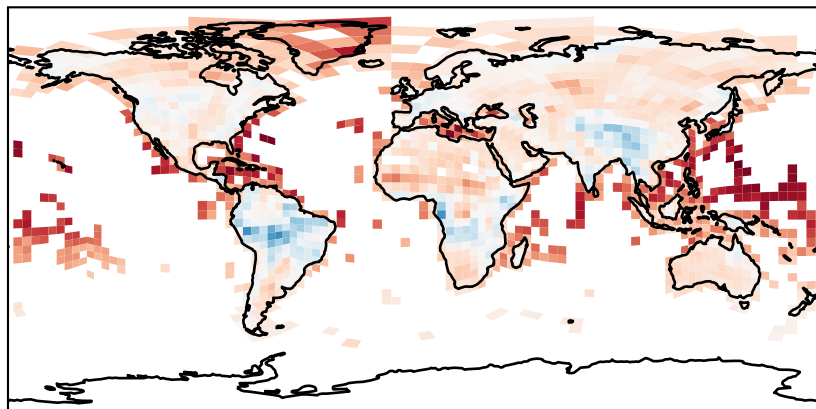
Difference
Dev - Ref, Dynamic Range



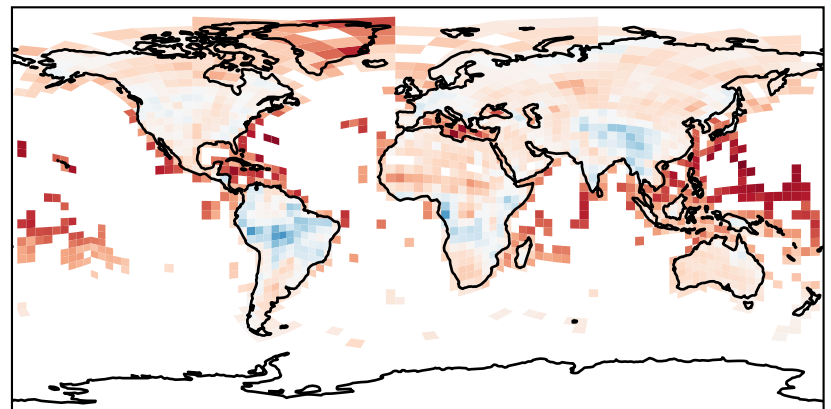
Difference
Dev - Ref, Restricted Range [5%,95%]



Ratio
Dev/Ref, Dynamic Range

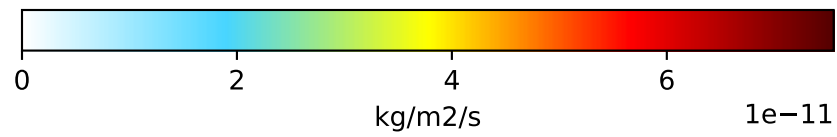
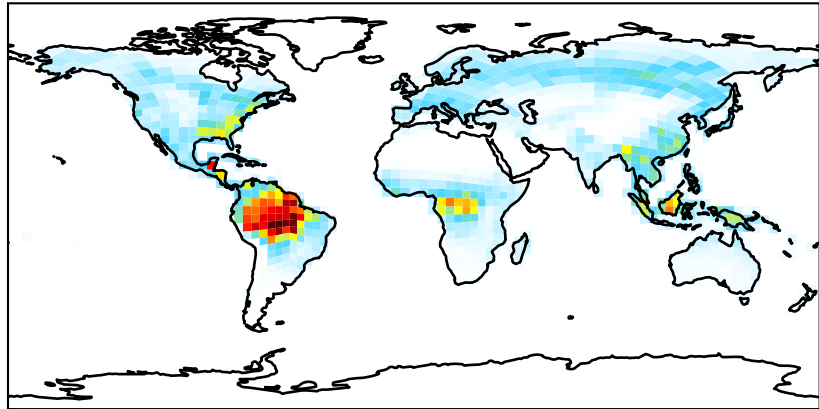


Ratio
Dev/Ref, Fixed Range

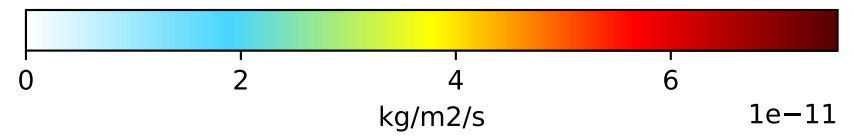
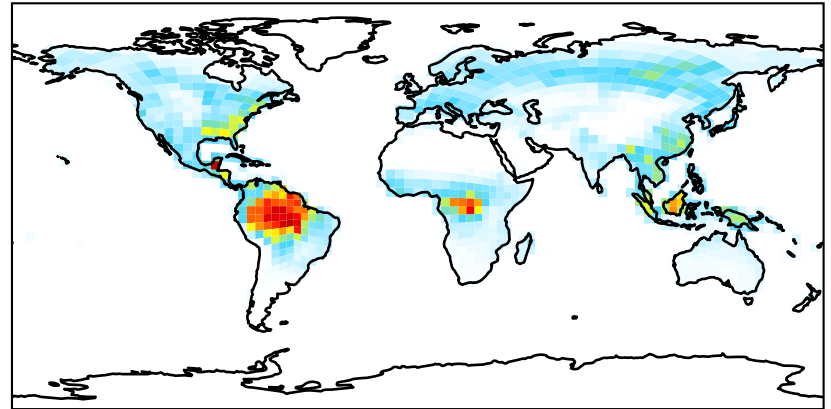


EmisMTPO_Total

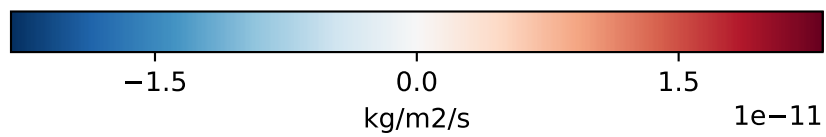
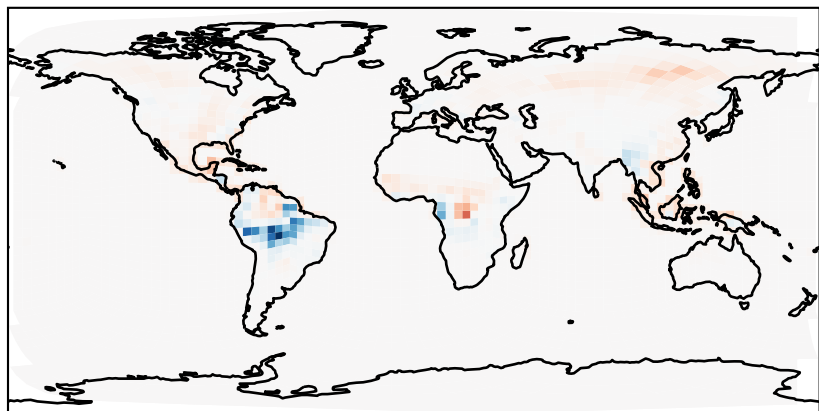
GCHP_14.2.0_MERRA2 (Ref)
c24



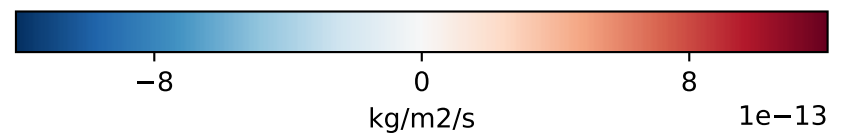
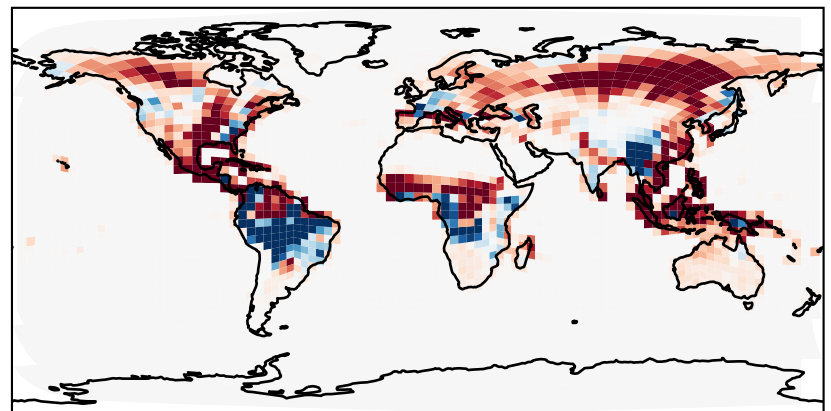
GCHP_14.2.0_GEOS-IT (Dev)
c24



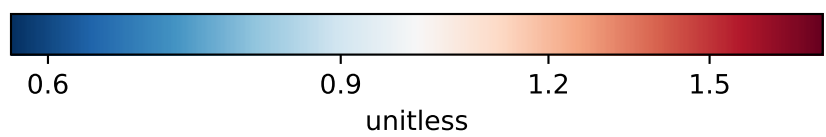
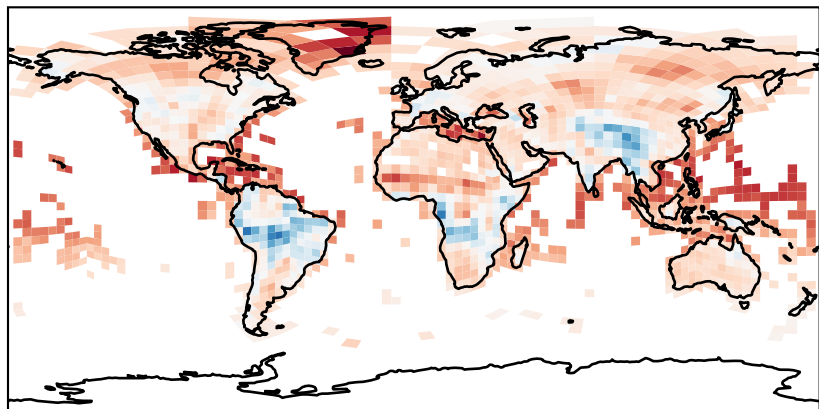
Difference
Dev - Ref, Dynamic Range



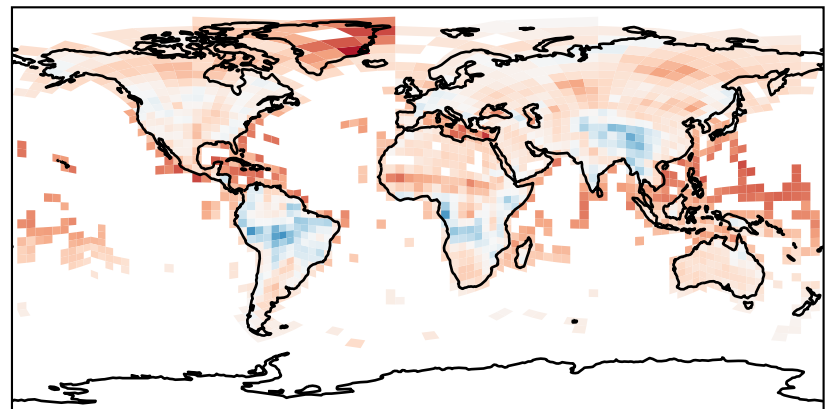
Difference
Dev - Ref, Restricted Range [5%,95%]



Ratio
Dev/Ref, Dynamic Range

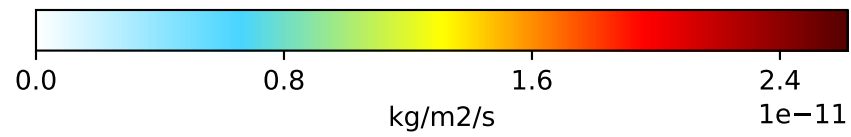
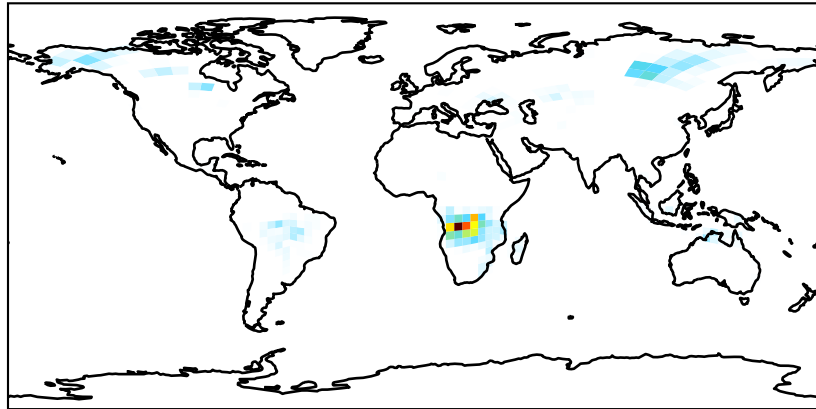


Ratio
Dev/Ref, Fixed Range

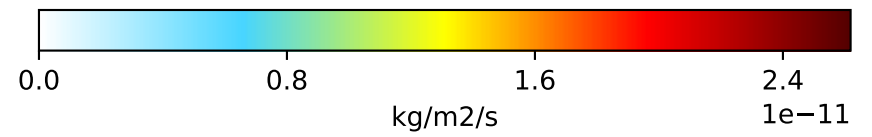
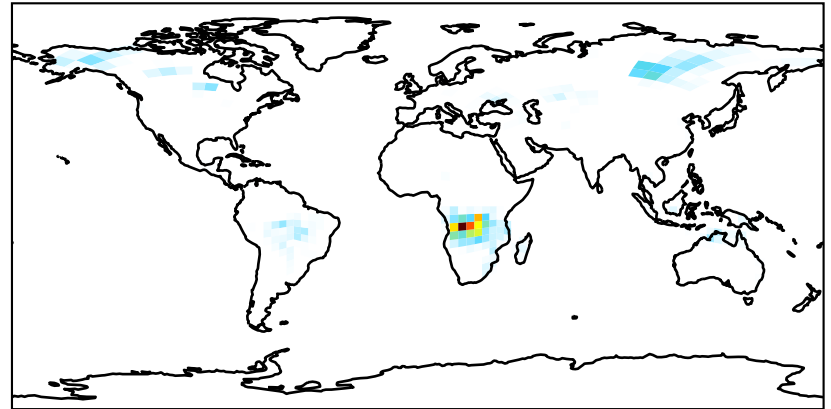


EmisMVK_Total

GCHP_14.2.0_MERRA2 (Ref)
c24



GCHP_14.2.0_GEOS-IT (Dev)
c24



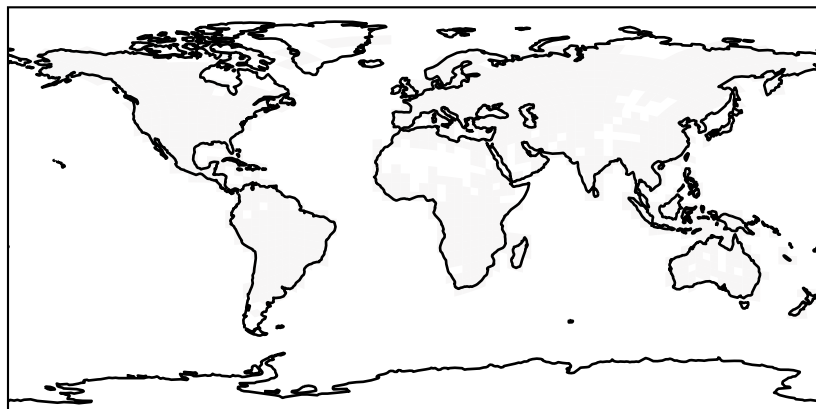
Difference
Dev - Ref, Dynamic Range



Difference
Dev - Ref, Restricted Range [5%,95%]



Ratio
Dev/Ref, Dynamic Range

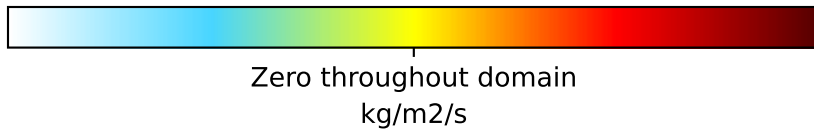
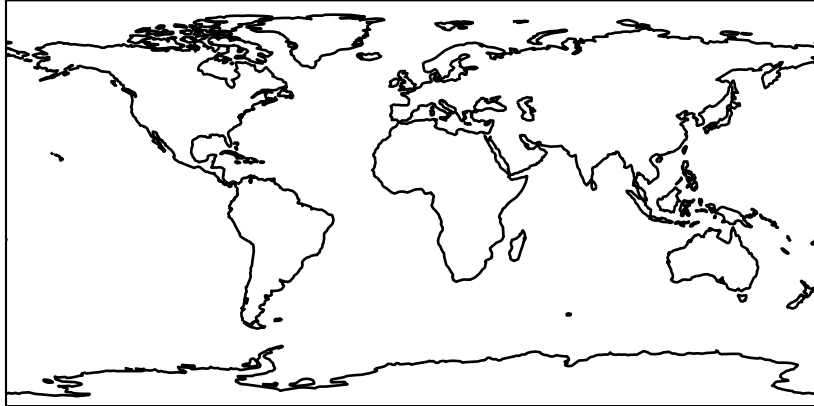


Ratio
Dev/Ref, Fixed Range

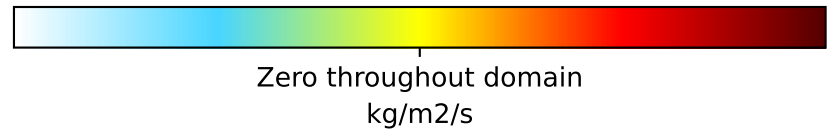
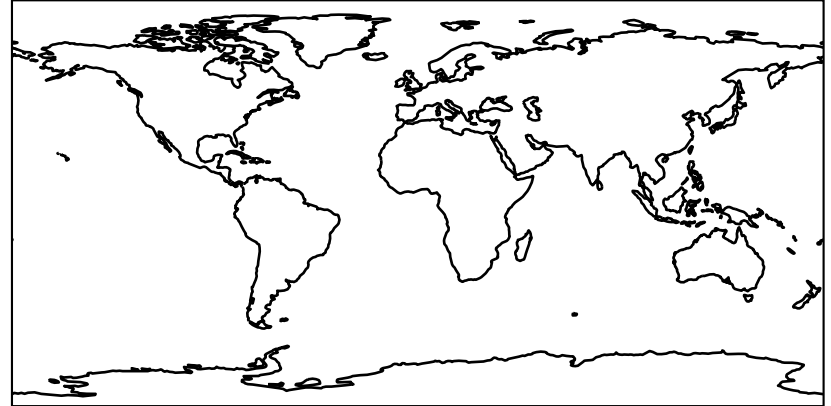


EmisNAP_Total

GCHP_14.2.0_MERRA2 (Ref)
c24



GCHP_14.2.0_GEOS-IT (Dev)
c24



Difference
Dev - Ref, Dynamic Range



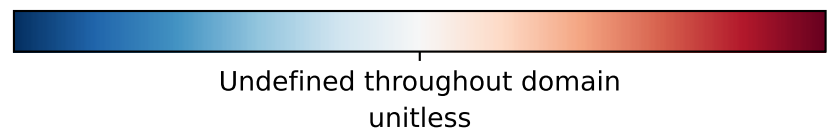
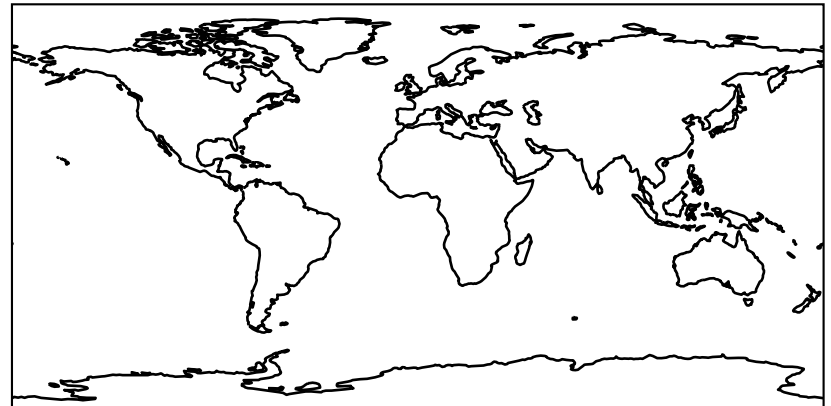
Difference
Dev - Ref, Restricted Range [5%,95%]



Ratio
Dev/Ref, Dynamic Range

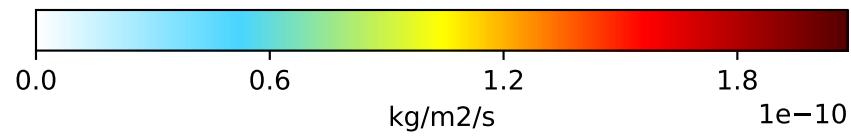
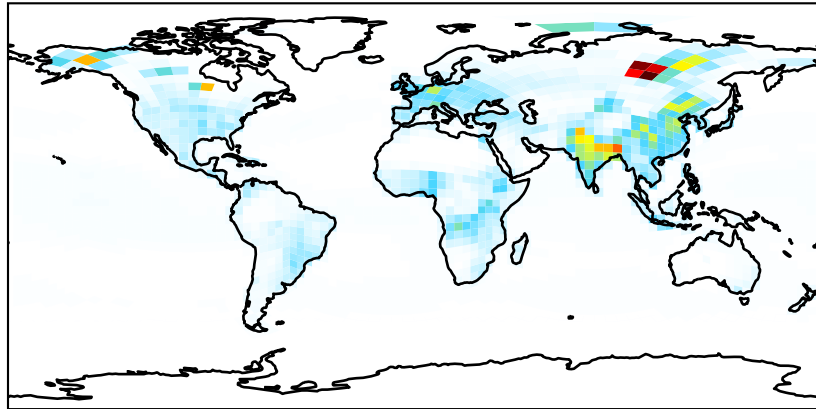


Ratio
Dev/Ref, Fixed Range

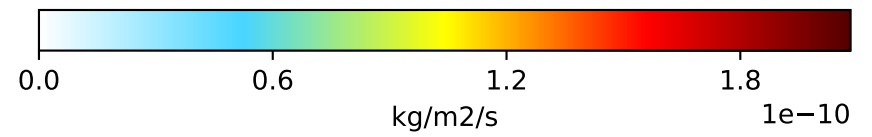
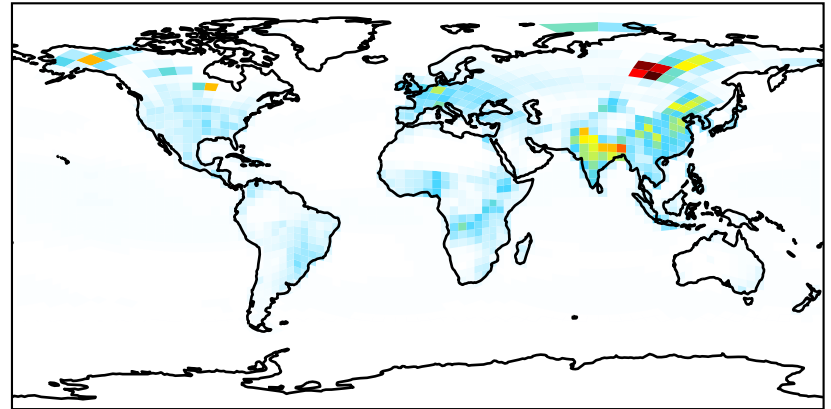


EmisNH3_Total

GCHP_14.2.0_MERRA2 (Ref)
c24



GCHP_14.2.0_GEOS-IT (Dev)
c24



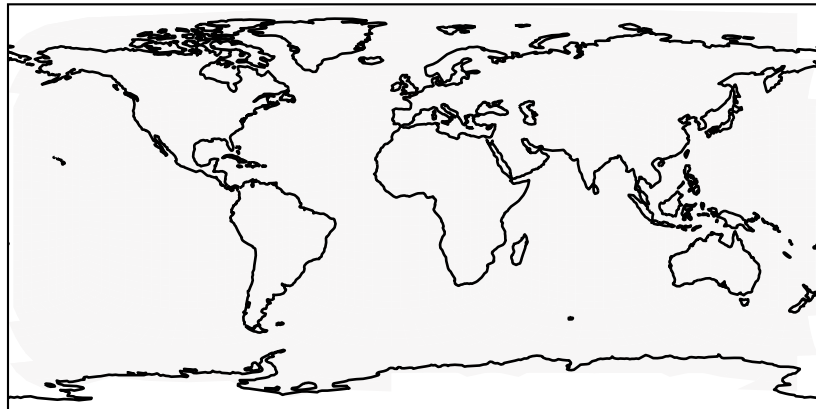
Difference
Dev - Ref, Dynamic Range



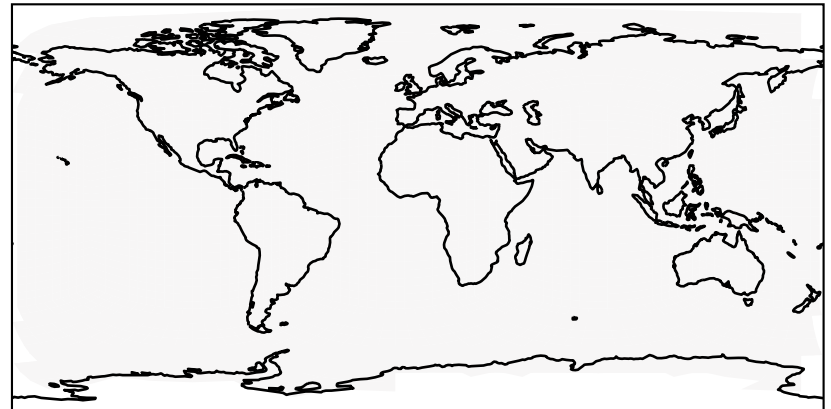
Difference
Dev - Ref, Restricted Range [5%,95%]



Ratio
Dev/Ref, Dynamic Range

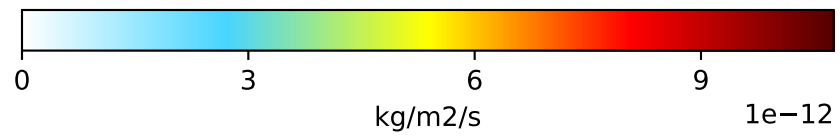
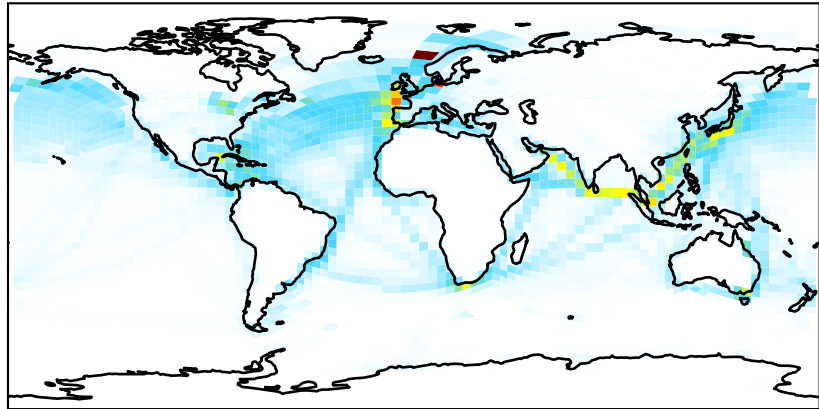


Ratio
Dev/Ref, Fixed Range

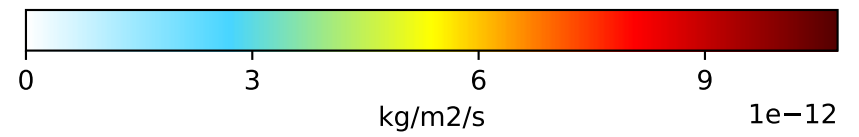
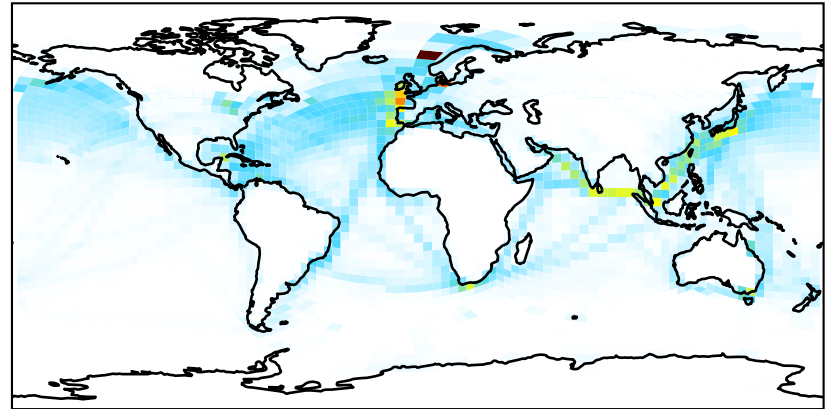


EmisNO2_Total

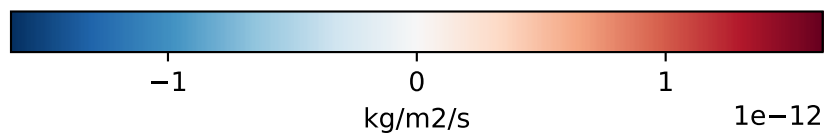
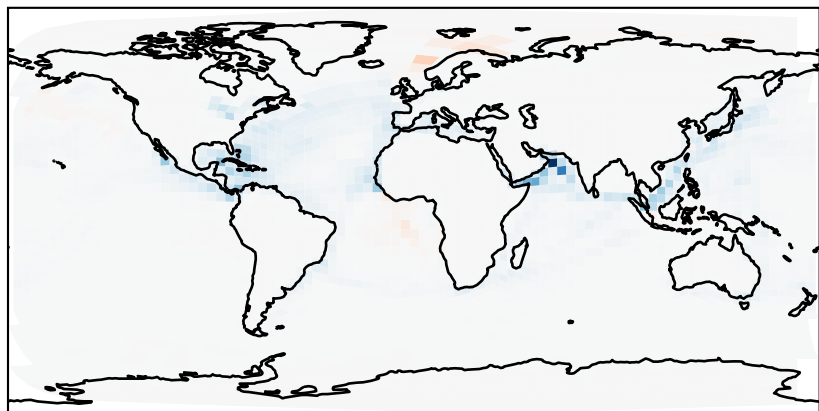
GCHP_14.2.0_MERRA2 (Ref)
c24



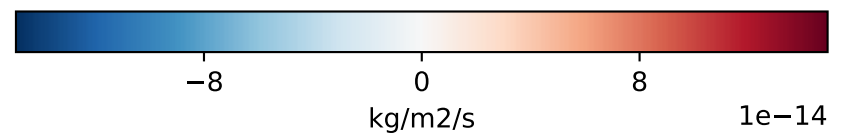
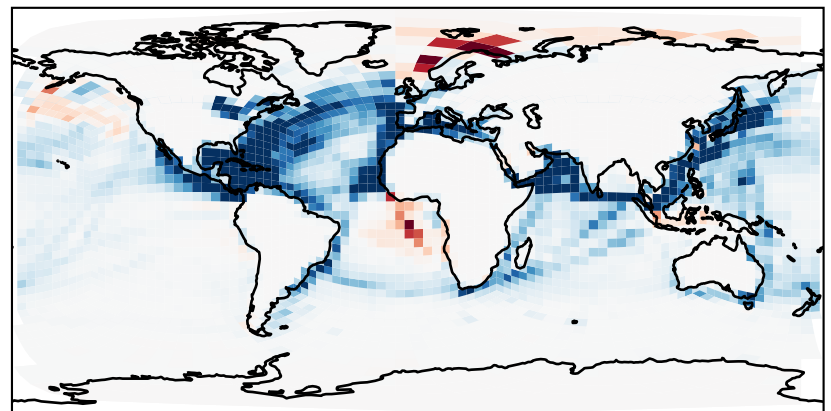
GCHP_14.2.0_GEOS-IT (Dev)
c24



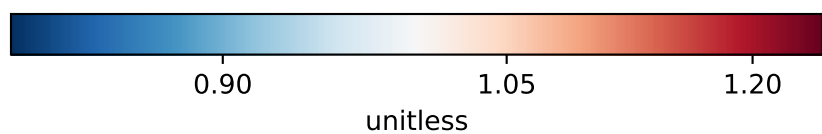
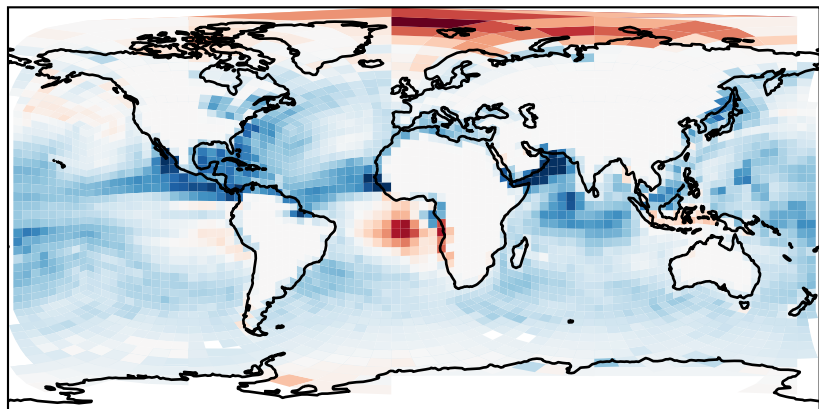
Difference
Dev - Ref, Dynamic Range



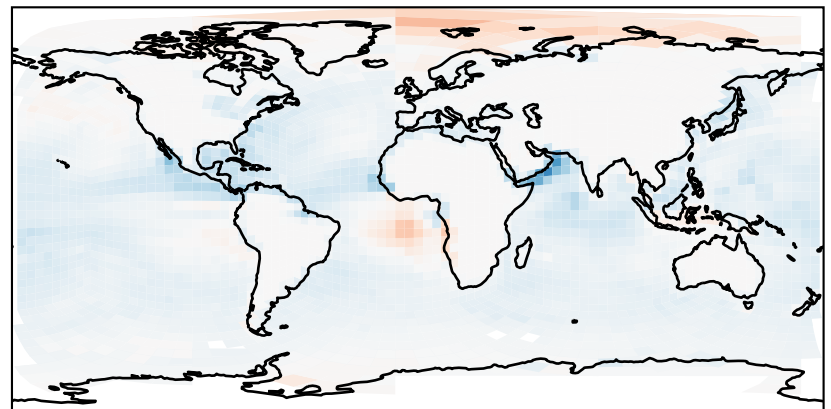
Difference
Dev - Ref, Restricted Range [5%,95%]



Ratio
Dev/Ref, Dynamic Range

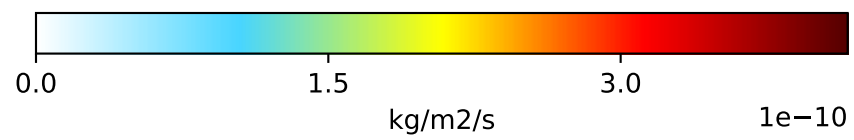
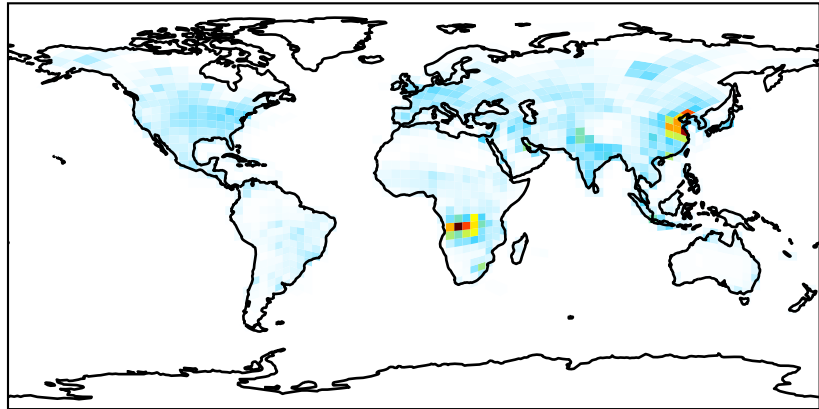


Ratio
Dev/Ref, Fixed Range

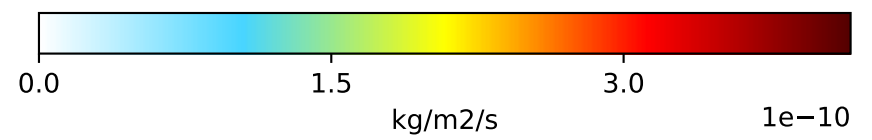
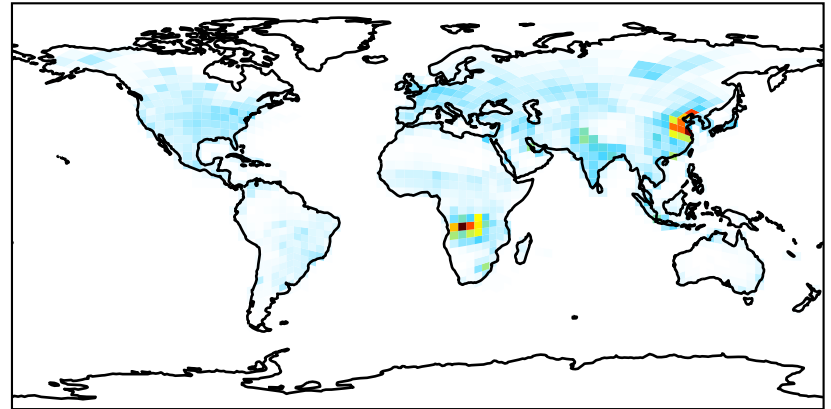


EmisNO_Total

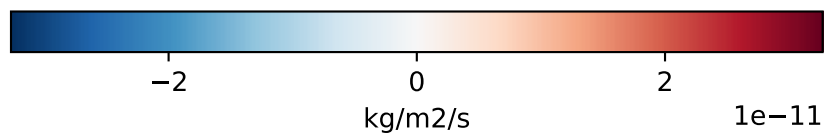
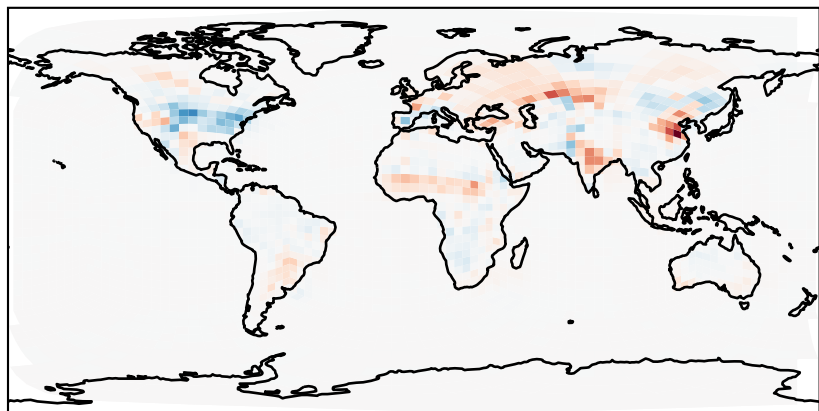
GCHP_14.2.0_MERRA2 (Ref)
c24



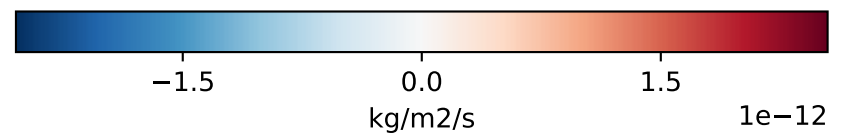
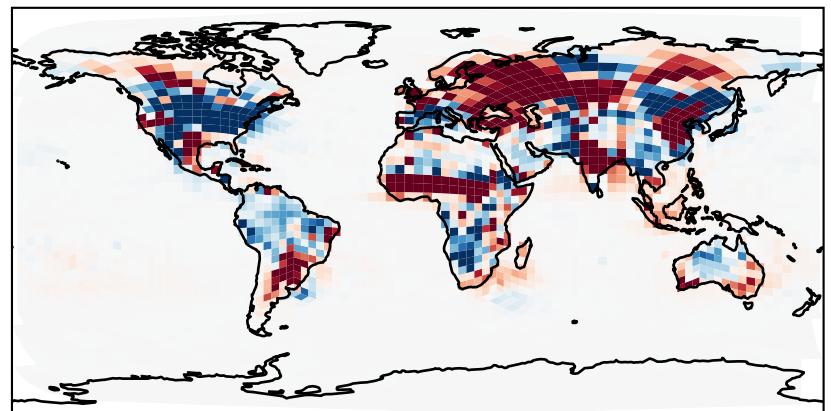
GCHP_14.2.0_GEOS-IT (Dev)
c24



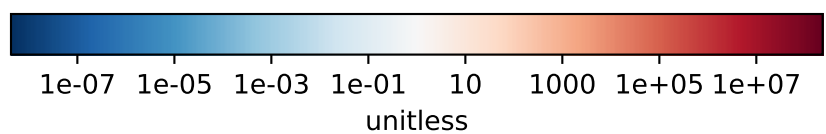
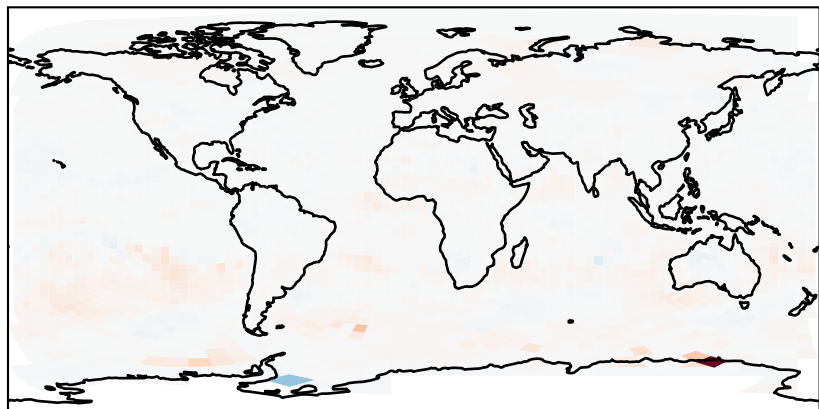
Difference
Dev - Ref, Dynamic Range



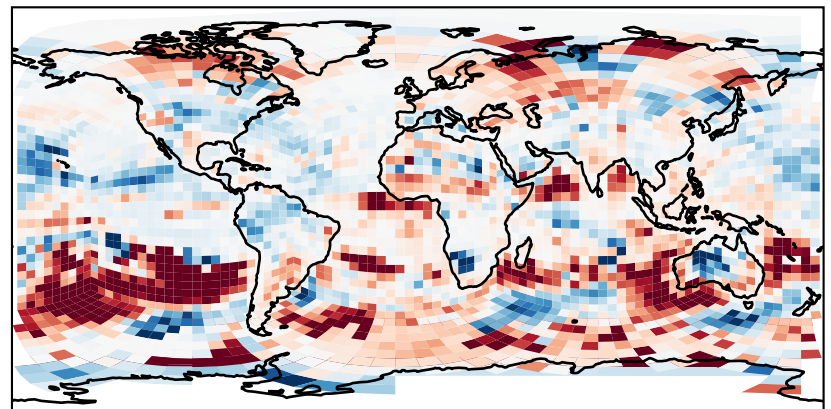
Difference
Dev - Ref, Restricted Range [5%,95%]



Ratio
Dev/Ref, Dynamic Range

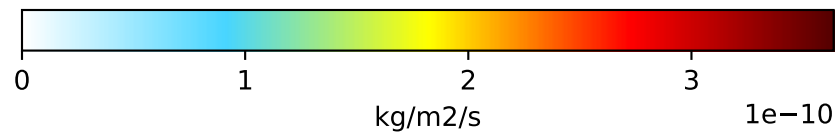
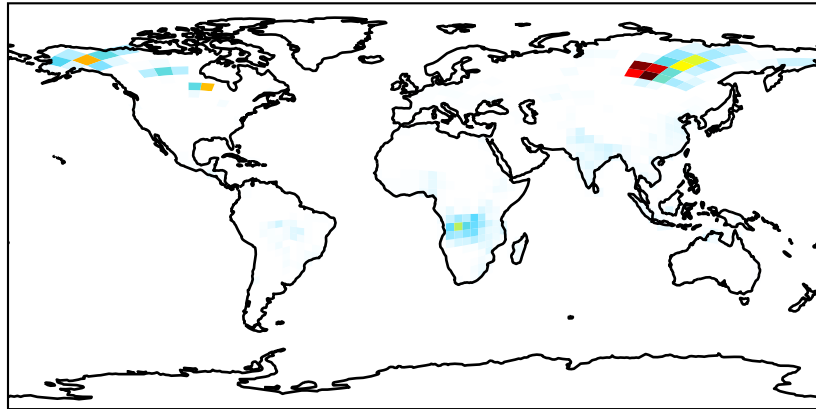


Ratio
Dev/Ref, Fixed Range

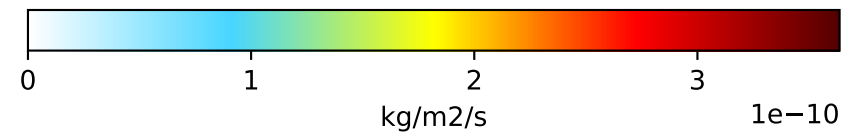
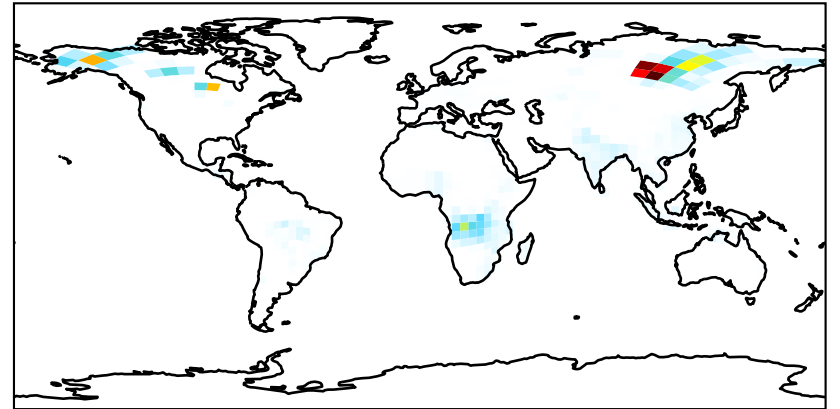


EmisOCPI_Total

GCHP_14.2.0_MERRA2 (Ref)
c24



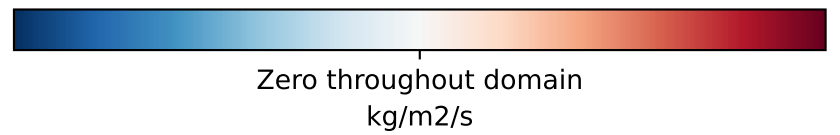
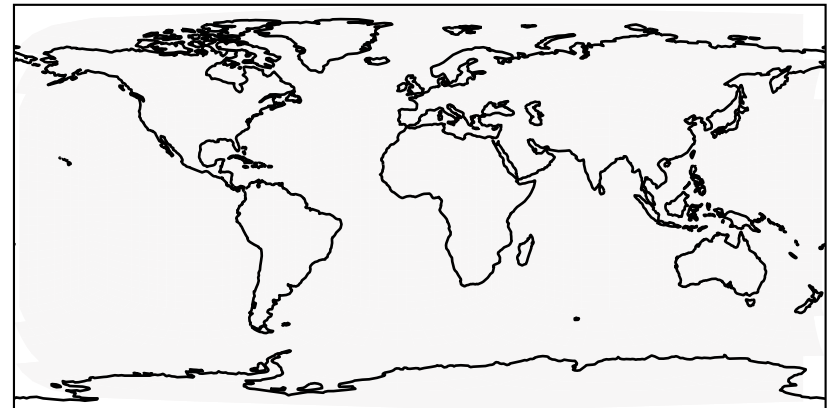
GCHP_14.2.0_GEOS-IT (Dev)
c24



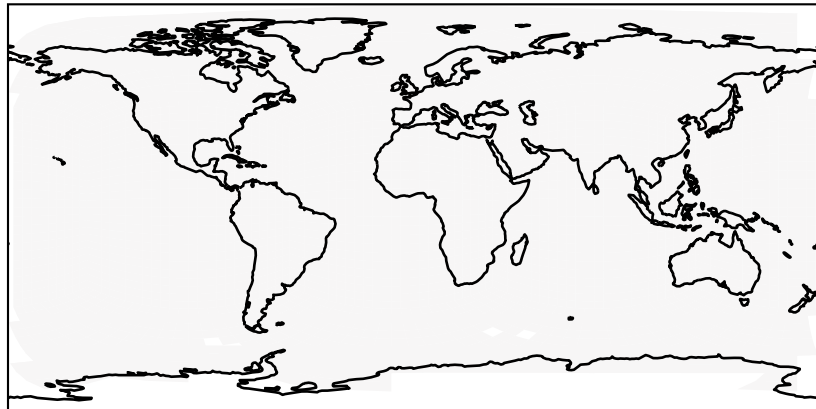
Difference
Dev - Ref, Dynamic Range



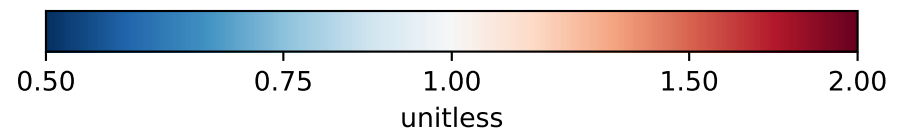
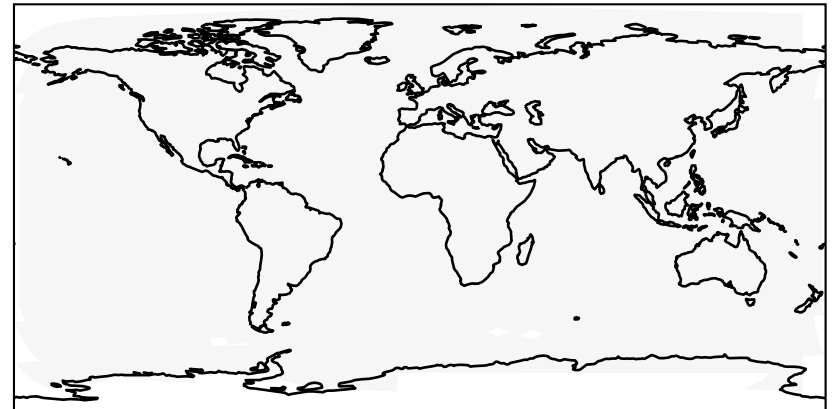
Difference
Dev - Ref, Restricted Range [5%,95%]



Ratio
Dev/Ref, Dynamic Range

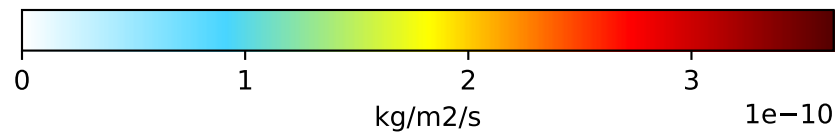
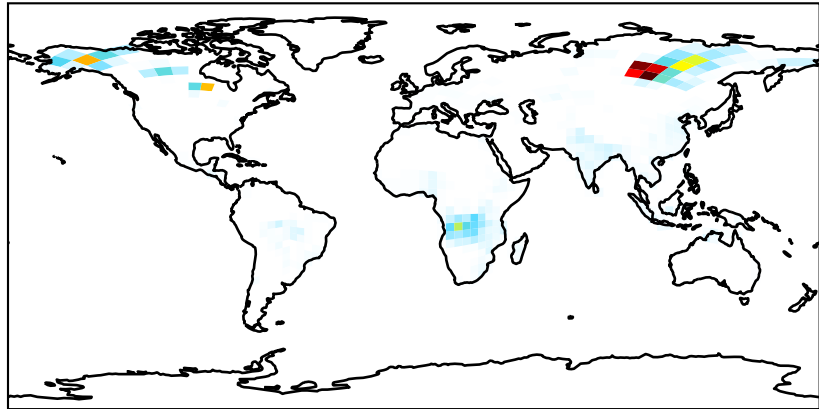


Ratio
Dev/Ref, Fixed Range

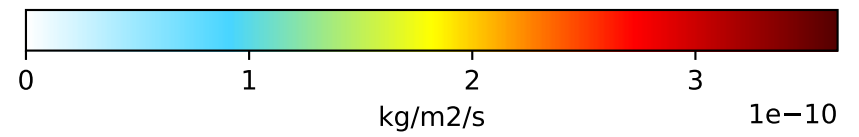
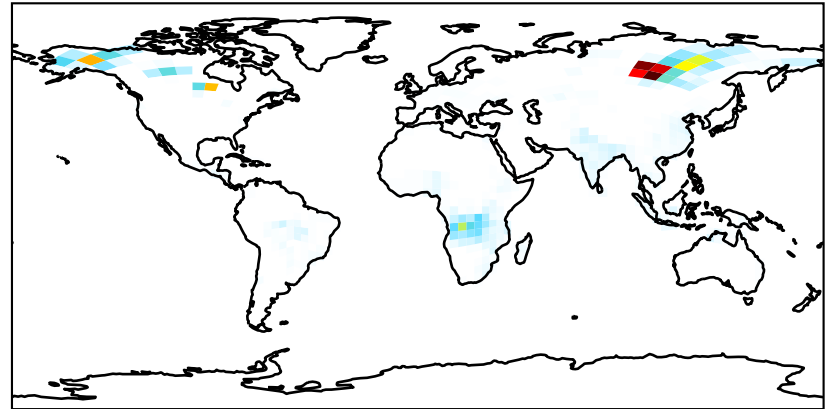


EmisOCPO_Total

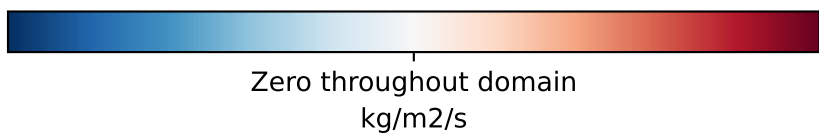
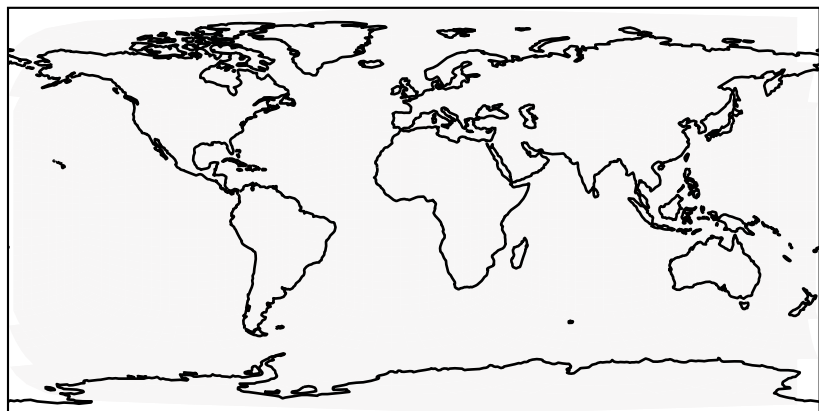
GCHP_14.2.0_MERRA2 (Ref)
c24



GCHP_14.2.0_GEOS-IT (Dev)
c24



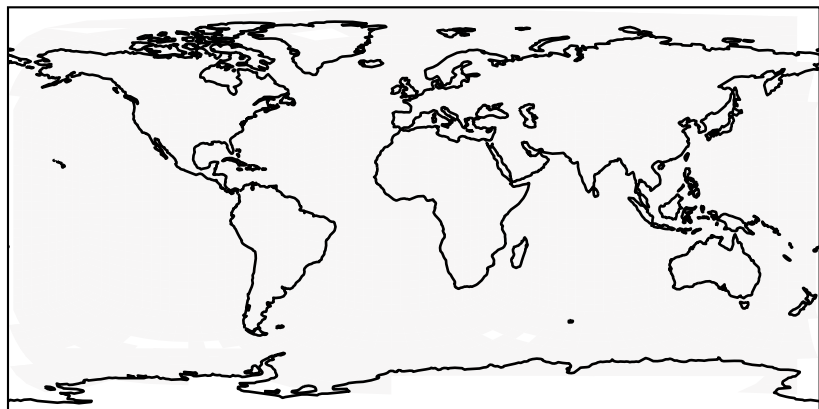
Difference
Dev - Ref, Dynamic Range



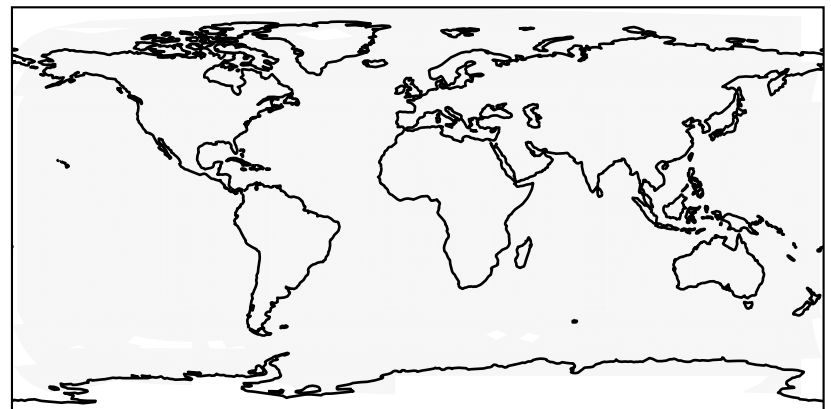
Difference
Dev - Ref, Restricted Range [5%,95%]



Ratio
Dev/Ref, Dynamic Range

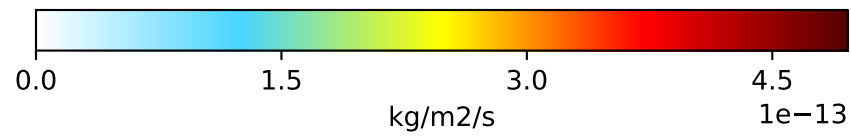
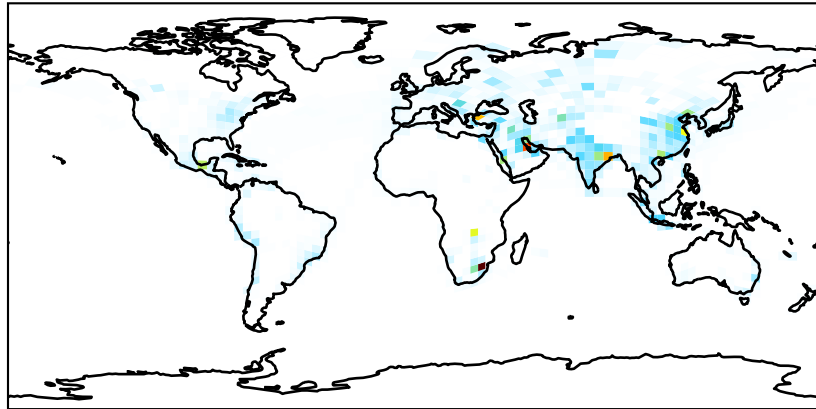


Ratio
Dev/Ref, Fixed Range

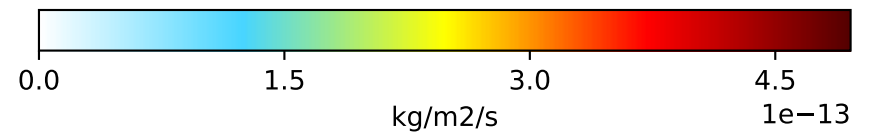
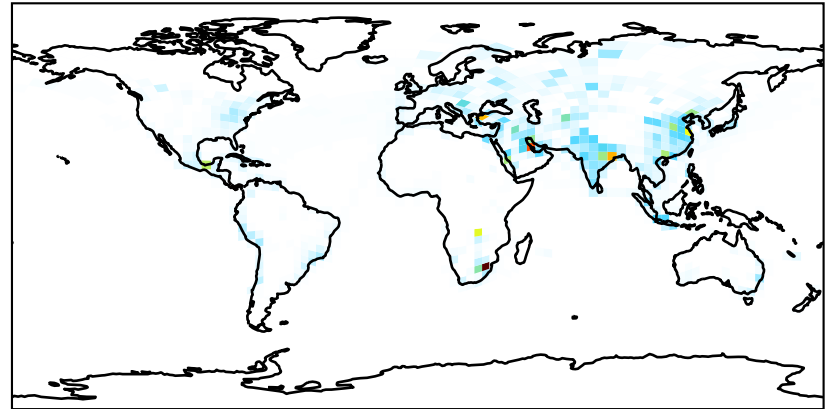


EmispFe_Total

GCHP_14.2.0_MERRA2 (Ref)
c24



GCHP_14.2.0_GEOS-IT (Dev)
c24



Difference
Dev - Ref, Dynamic Range



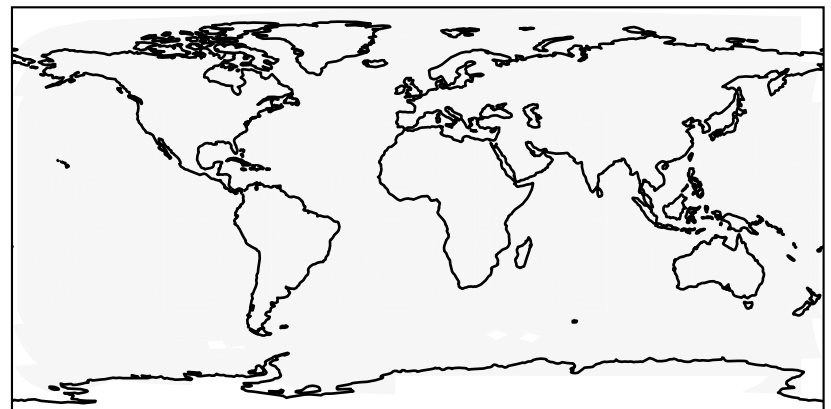
Difference
Dev - Ref, Restricted Range [5%,95%]



Ratio
Dev/Ref, Dynamic Range

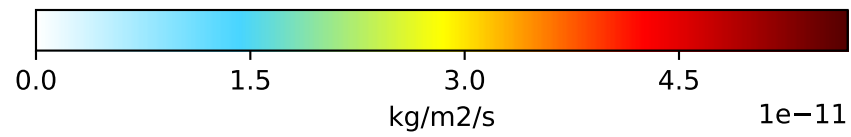
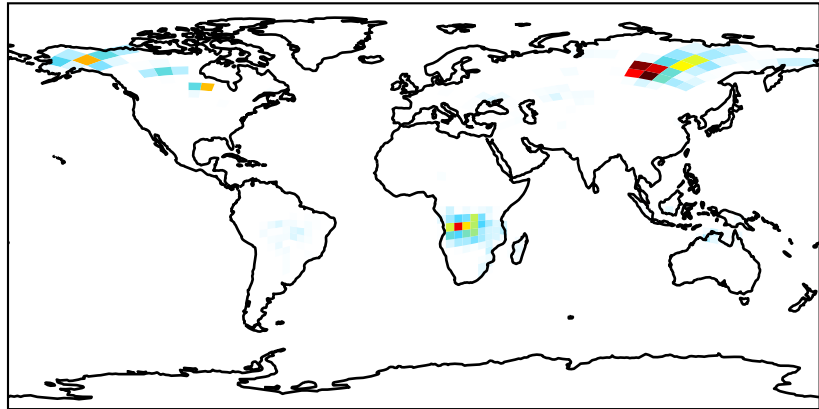


Ratio
Dev/Ref, Fixed Range

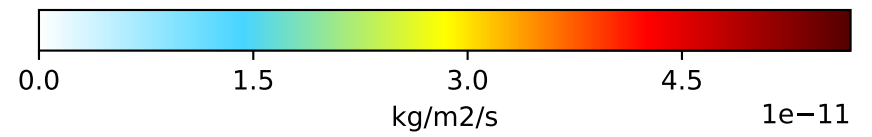
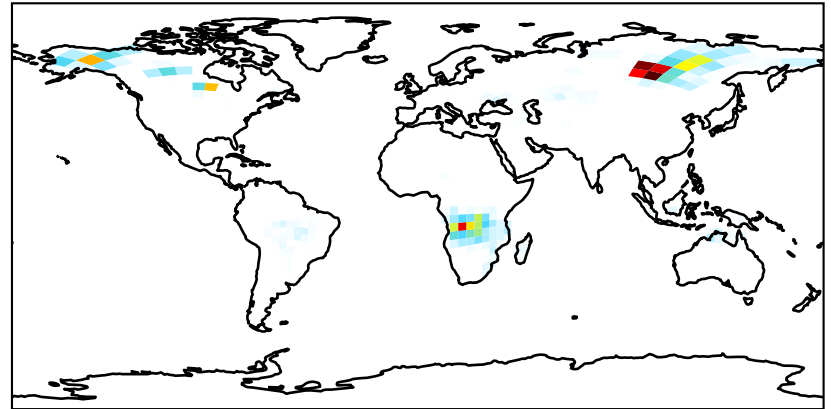


EmisPHEN_Total

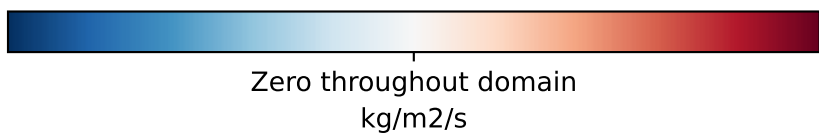
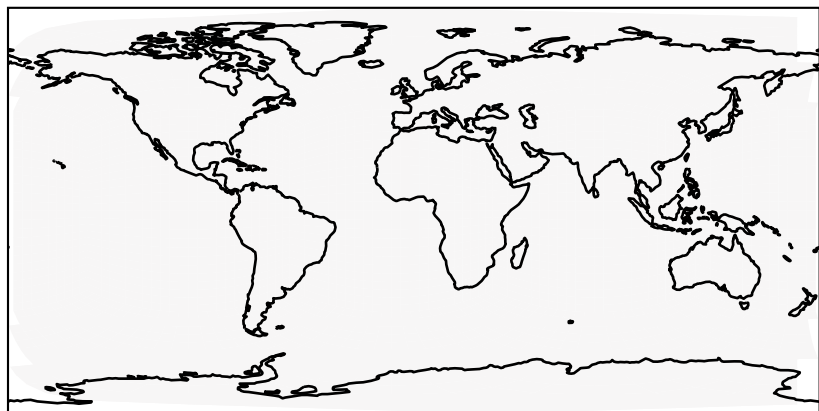
GCHP_14.2.0_MERRA2 (Ref)
c24



GCHP_14.2.0_GEOS-IT (Dev)
c24



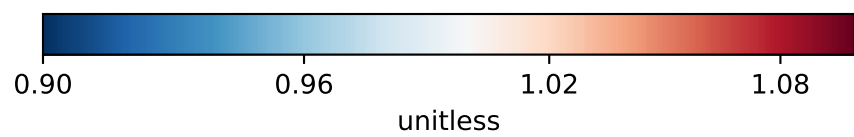
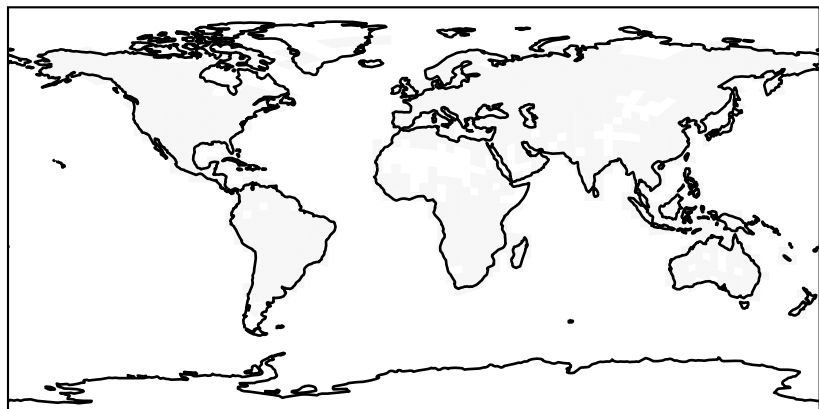
Difference
Dev - Ref, Dynamic Range



Difference
Dev - Ref, Restricted Range [5%,95%]



Ratio
Dev/Ref, Dynamic Range

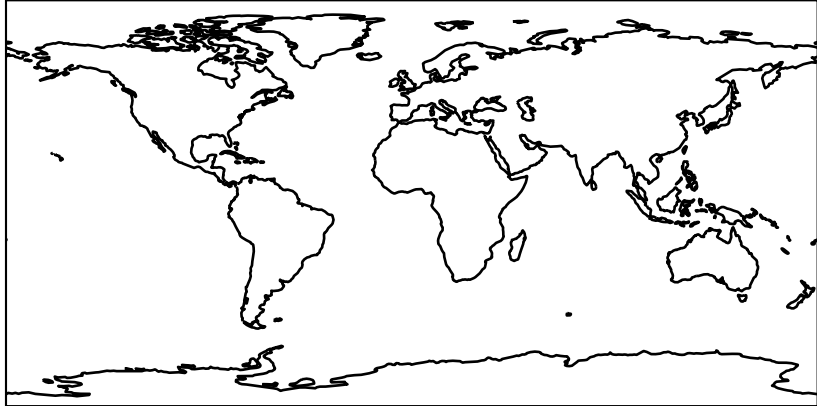


Ratio
Dev/Ref, Fixed Range



EmisPOG1_Total

GCHP_14.2.0_MERRA2 (Ref)
c24



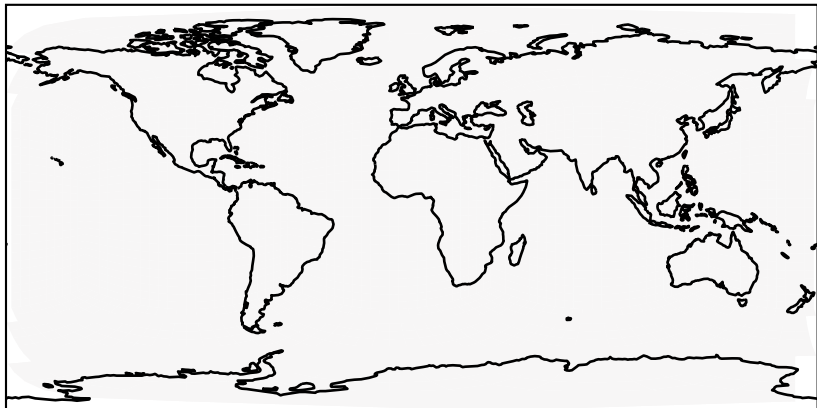
Zero throughout domain
kg/m2/s

GCHP_14.2.0_GEOS-IT (Dev)
c24



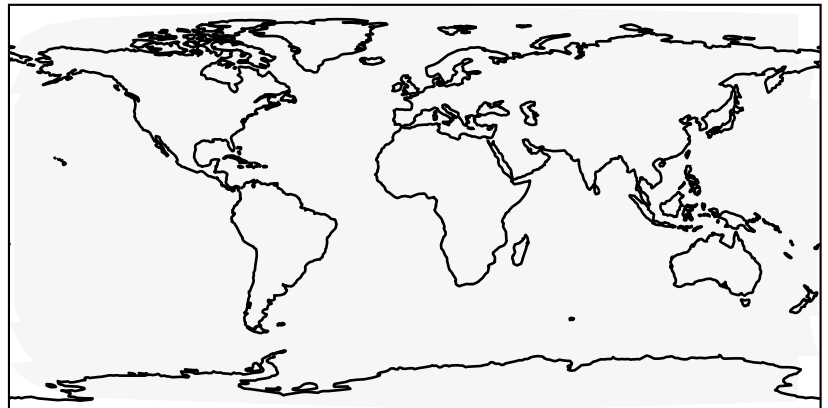
Zero throughout domain
kg/m2/s

Difference
Dev - Ref, Dynamic Range



Zero throughout domain
kg/m2/s

Difference
Dev - Ref, Restricted Range [5%,95%]



Zero throughout domain
kg/m2/s

Ratio
Dev/Ref, Dynamic Range



Undefined throughout domain
unitless

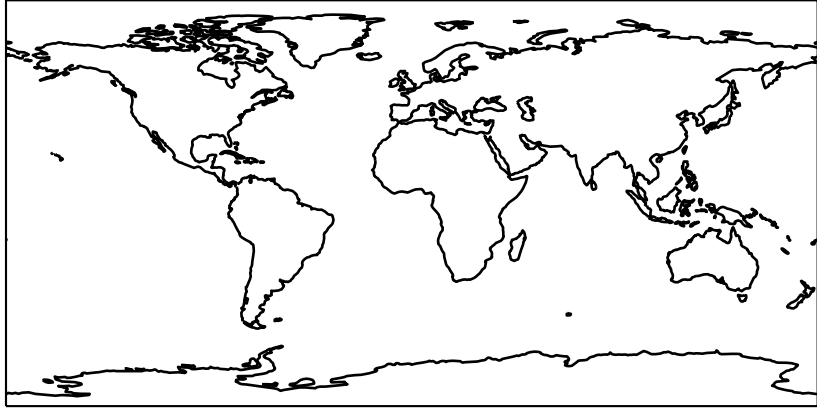
Ratio
Dev/Ref, Fixed Range



Undefined throughout domain
unitless

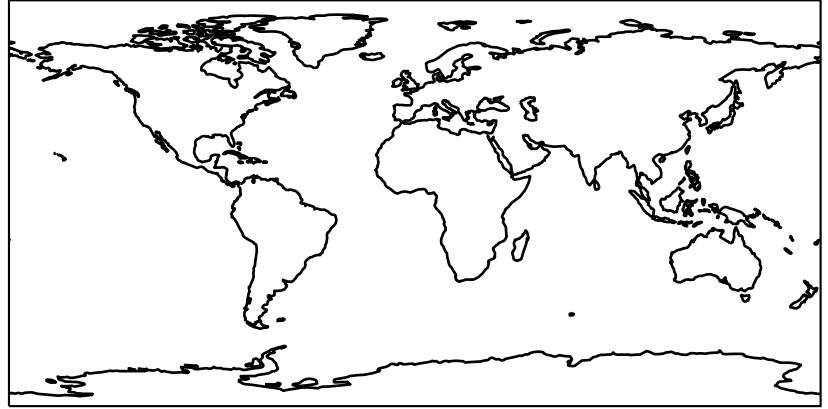
EmisPOG2_Total

GCHP_14.2.0_MERRA2 (Ref)
c24



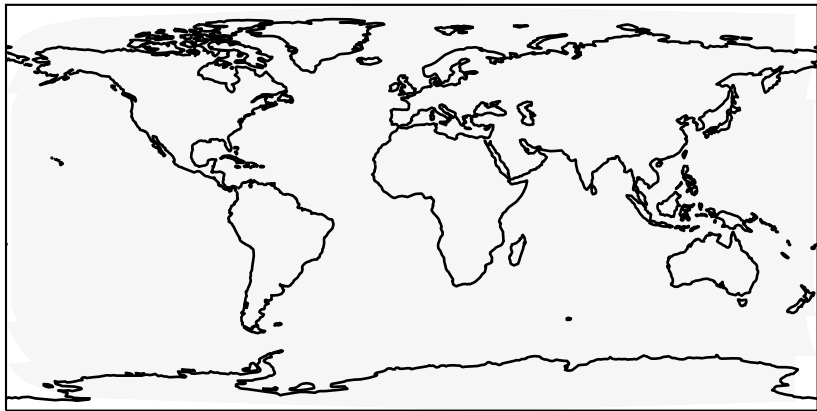
Zero throughout domain
kg/m2/s

GCHP_14.2.0_GEOS-IT (Dev)
c24



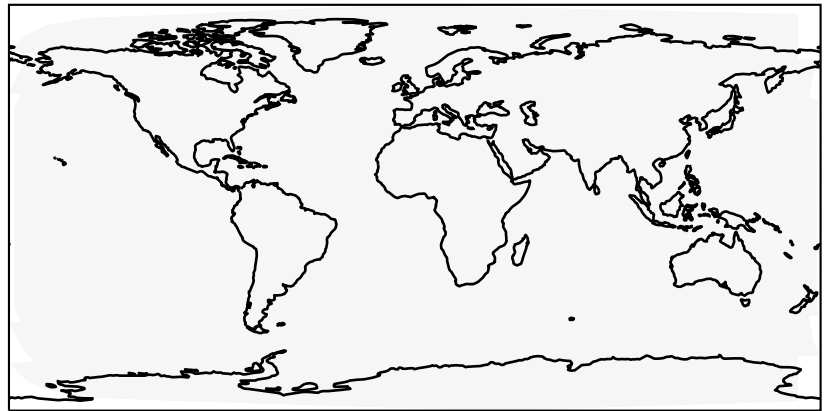
Zero throughout domain
kg/m2/s

Difference
Dev - Ref, Dynamic Range



Zero throughout domain
kg/m2/s

Difference
Dev - Ref, Restricted Range [5%,95%]



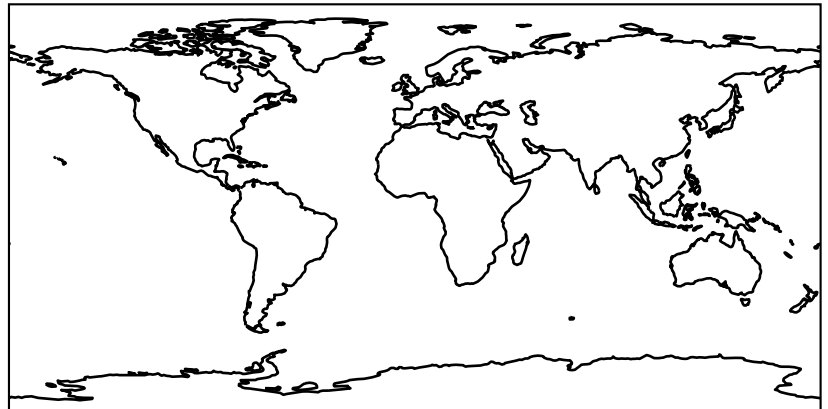
Zero throughout domain
kg/m2/s

Ratio
Dev/Ref, Dynamic Range



Undefined throughout domain
unitless

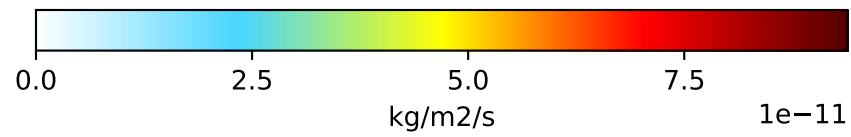
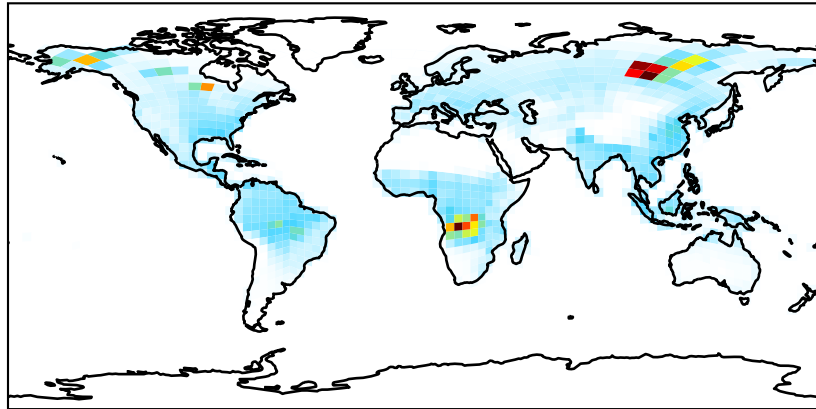
Ratio
Dev/Ref, Fixed Range



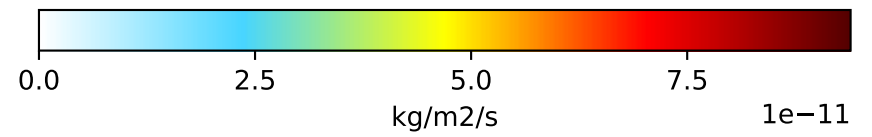
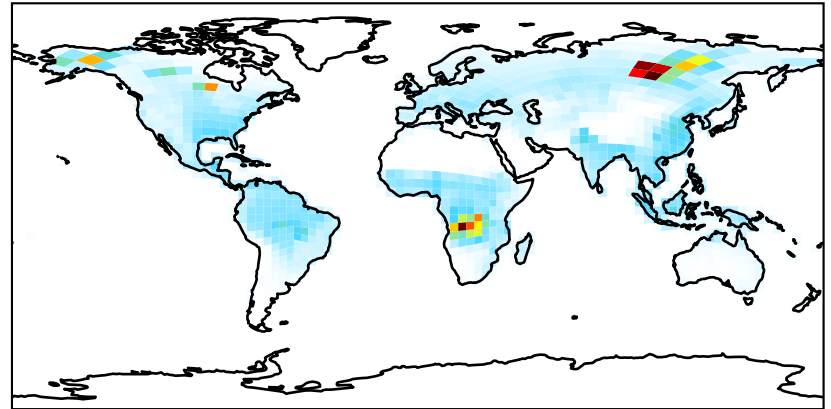
Undefined throughout domain
unitless

EmisPRPE_Total

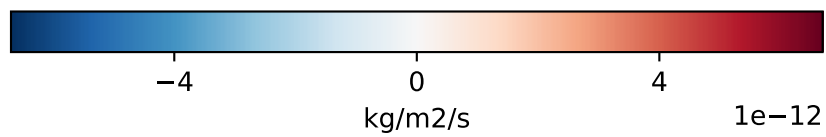
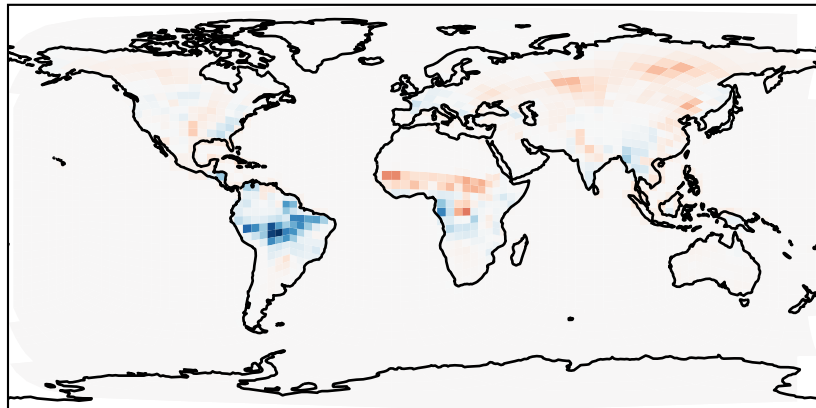
GCHP_14.2.0_MERRA2 (Ref)
c24



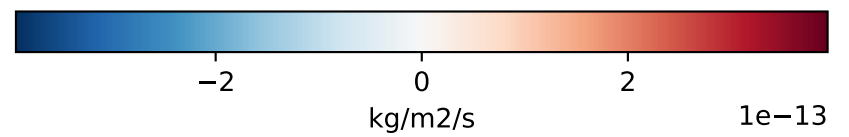
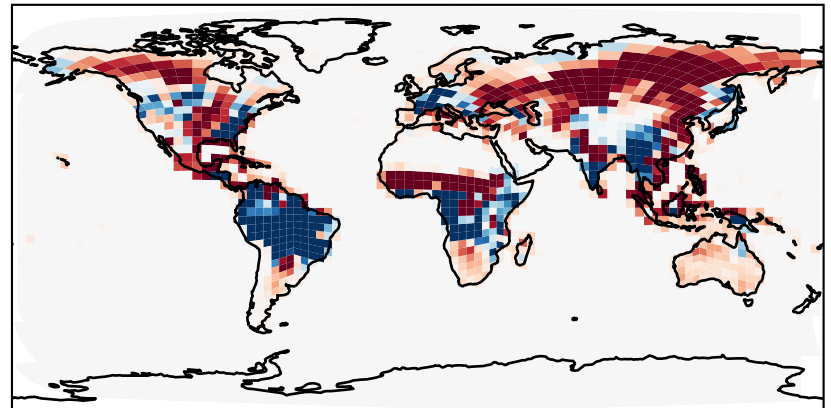
GCHP_14.2.0_GEOS-IT (Dev)
c24



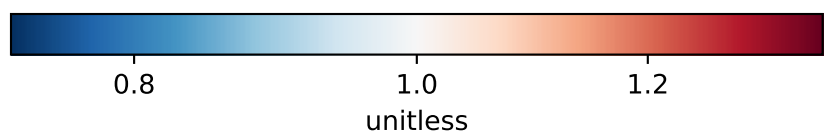
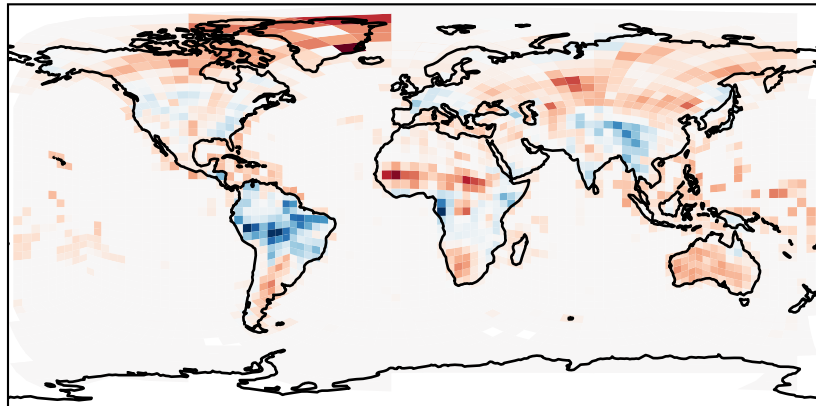
Difference
Dev - Ref, Dynamic Range



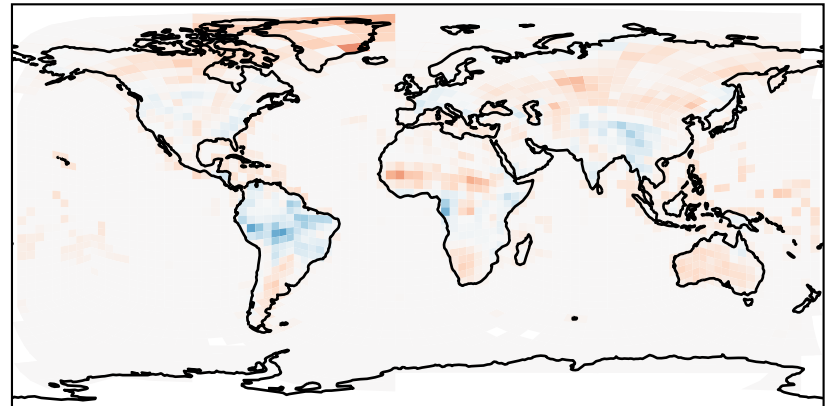
Difference
Dev - Ref, Restricted Range [5%,95%]



Ratio
Dev/Ref, Dynamic Range

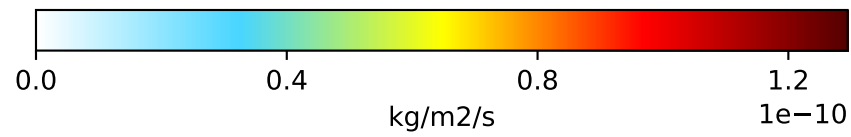
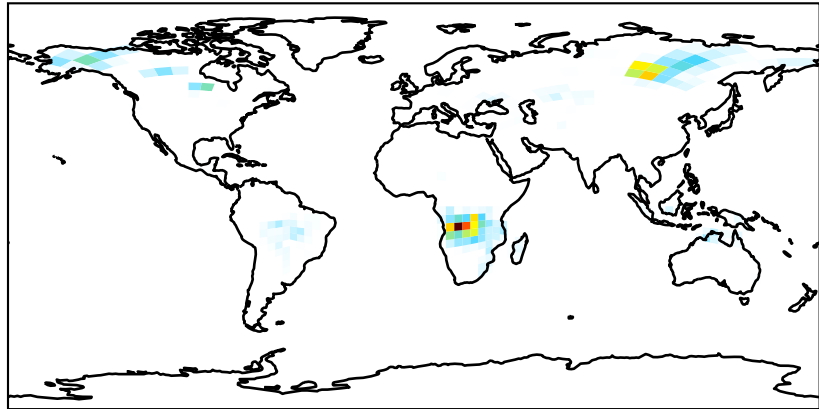


Ratio
Dev/Ref, Fixed Range

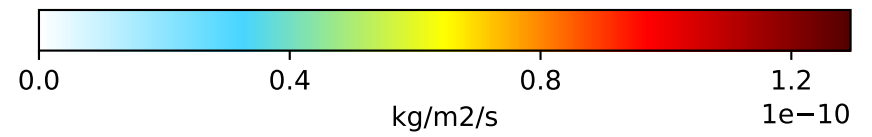
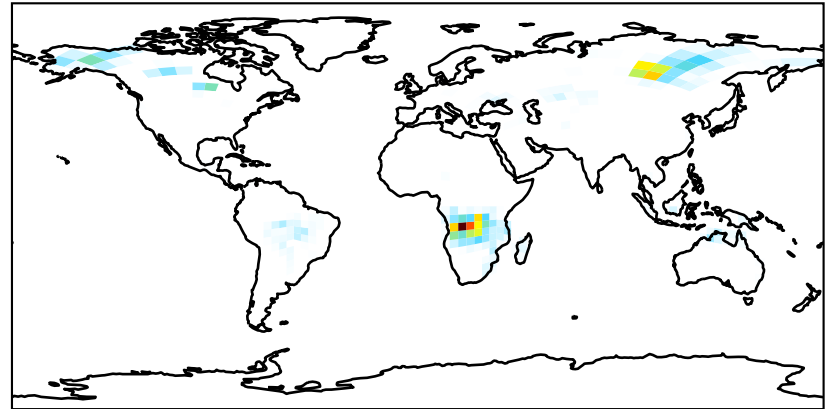


EmisRCHO_Total

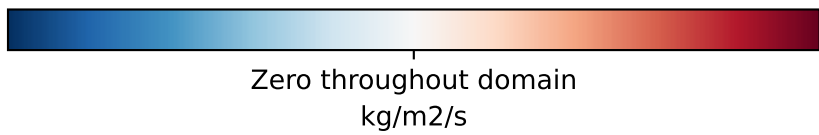
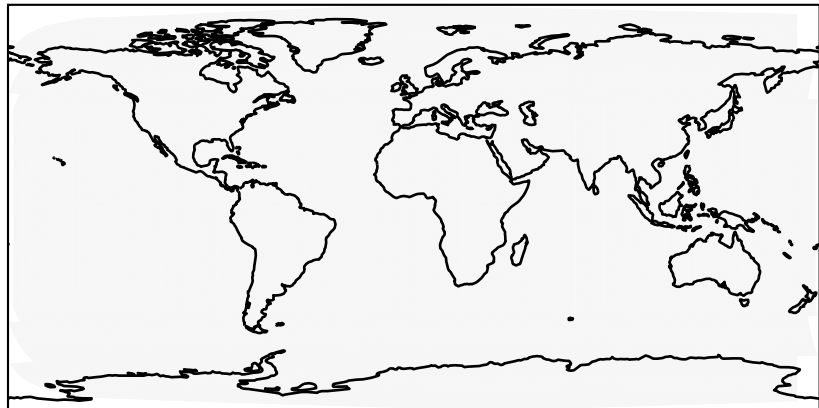
GCHP_14.2.0_MERRA2 (Ref)
c24



GCHP_14.2.0_GEOS-IT (Dev)
c24



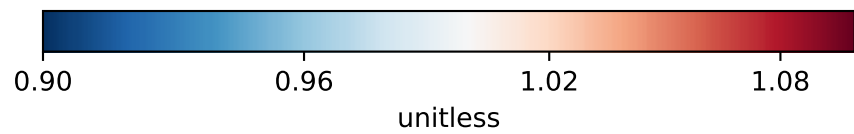
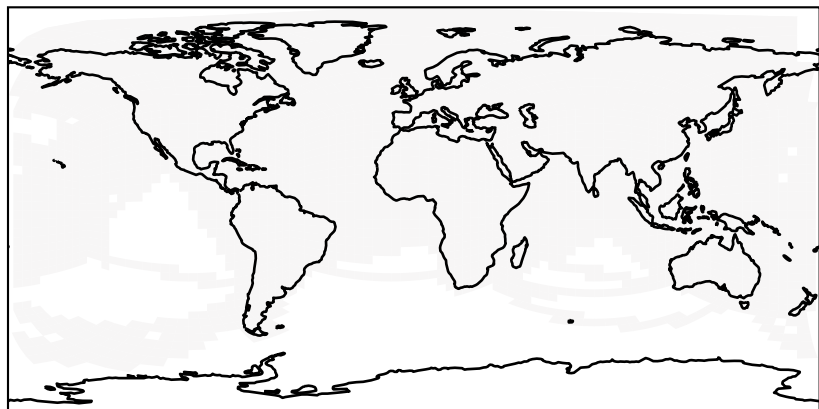
Difference
Dev - Ref, Dynamic Range



Difference
Dev - Ref, Restricted Range [5%,95%]



Ratio
Dev/Ref, Dynamic Range

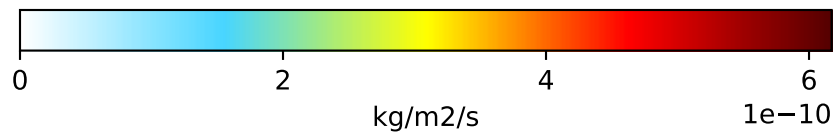
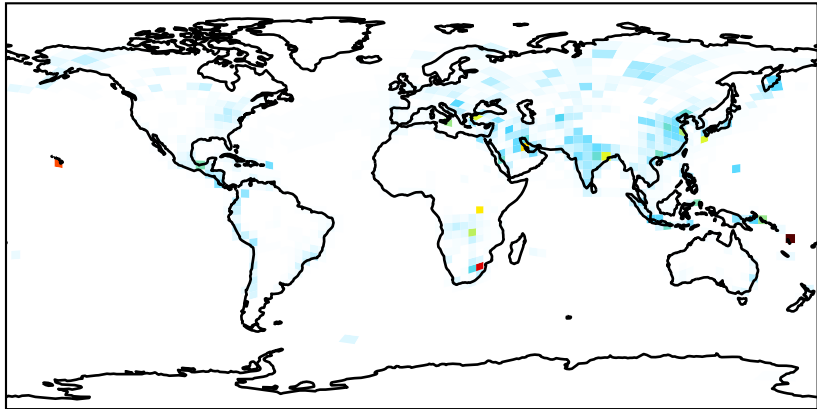


Ratio
Dev/Ref, Fixed Range

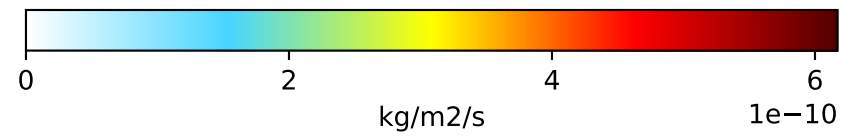
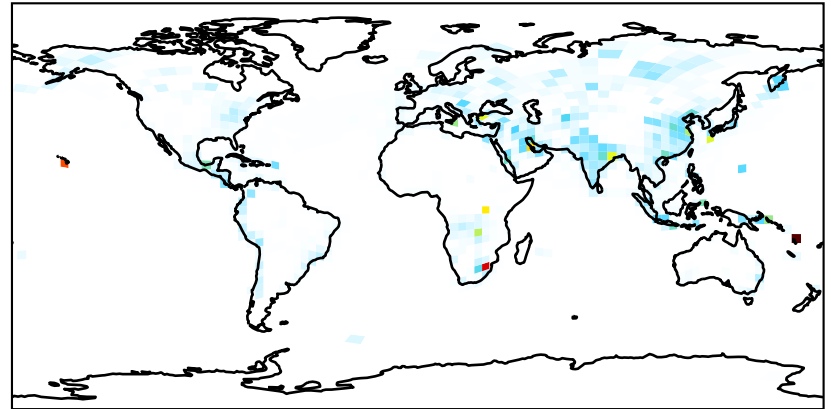


EmisSO2_Total

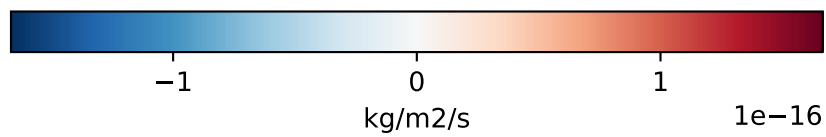
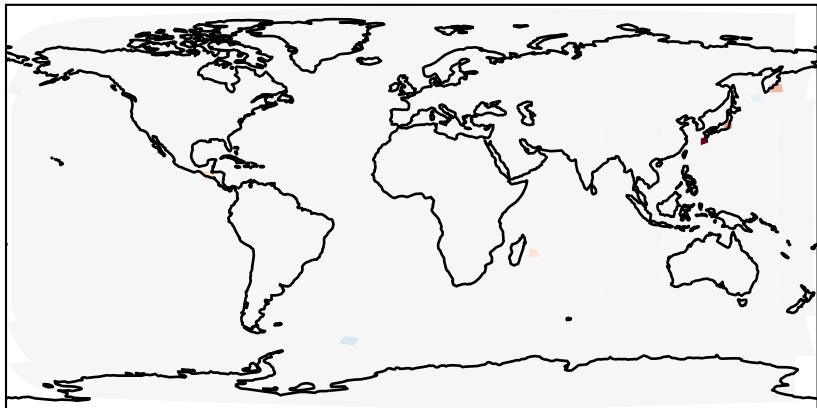
GCHP_14.2.0_MERRA2 (Ref)
c24



GCHP_14.2.0_GEOS-IT (Dev)
c24



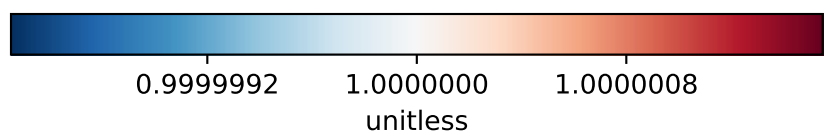
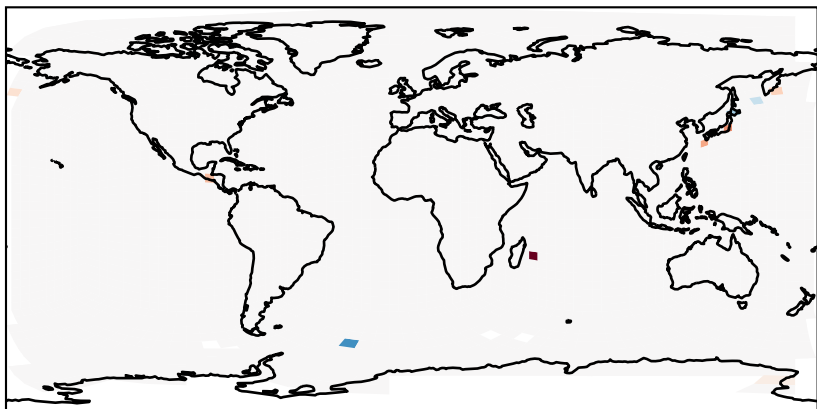
Difference
Dev - Ref, Dynamic Range



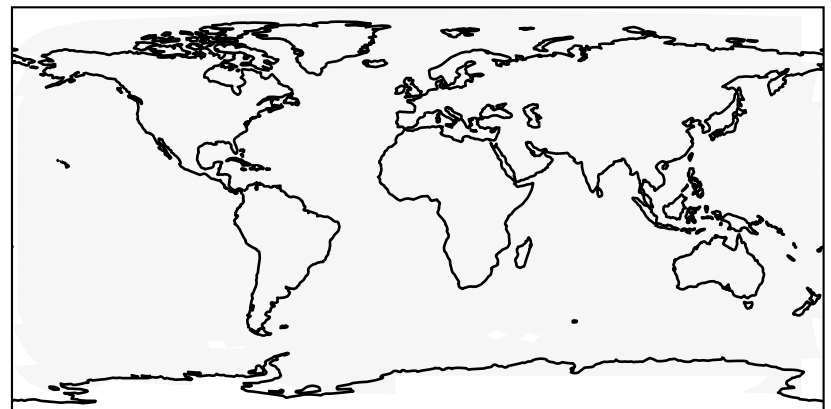
Difference
Dev - Ref, Restricted Range [5%,95%]



Ratio
Dev/Ref, Dynamic Range

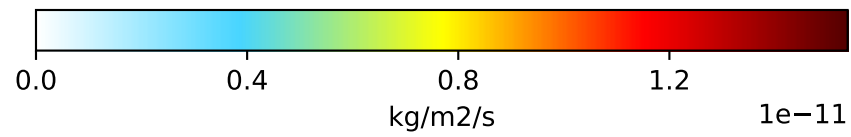
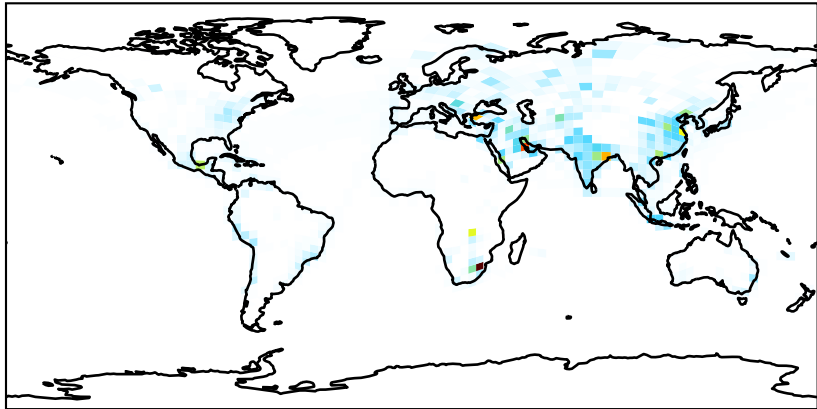


Ratio
Dev/Ref, Fixed Range

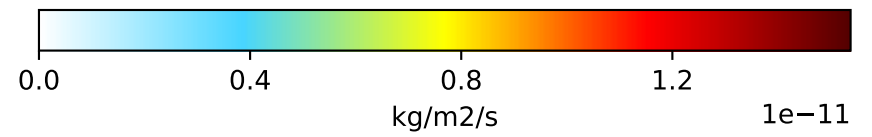
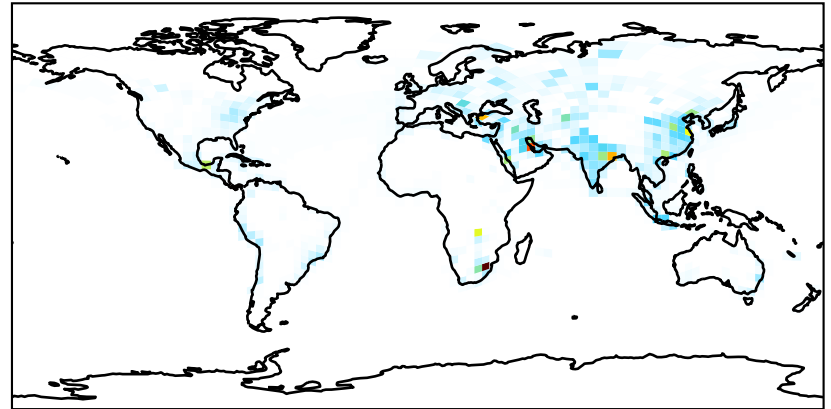


EmisSO4_Total

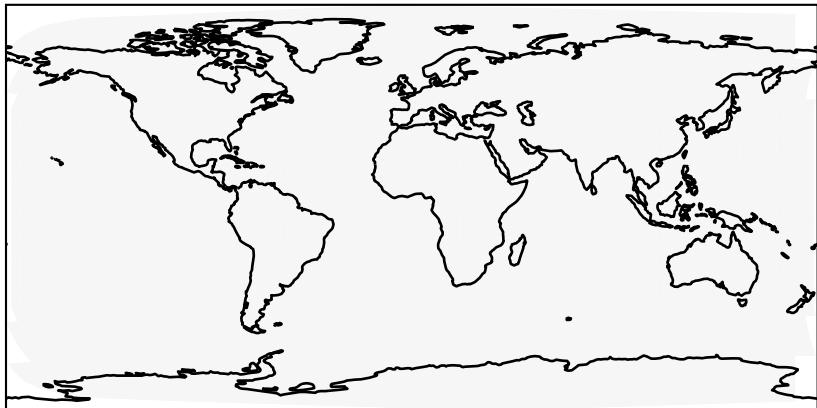
GCHP_14.2.0_MERRA2 (Ref)
c24



GCHP_14.2.0_GEOS-IT (Dev)
c24



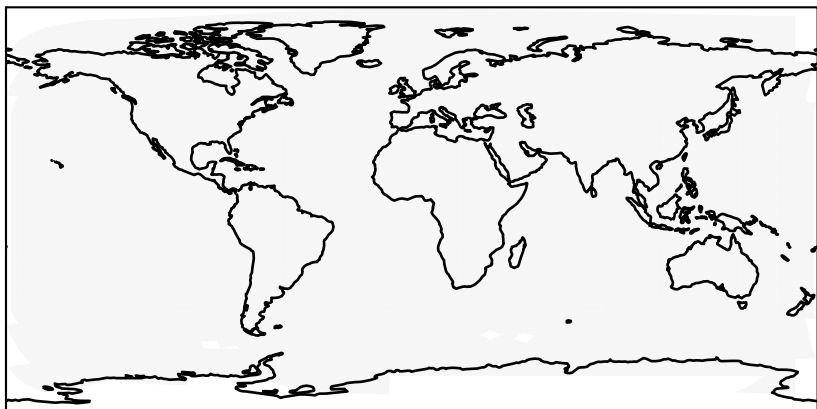
Difference
Dev - Ref, Dynamic Range



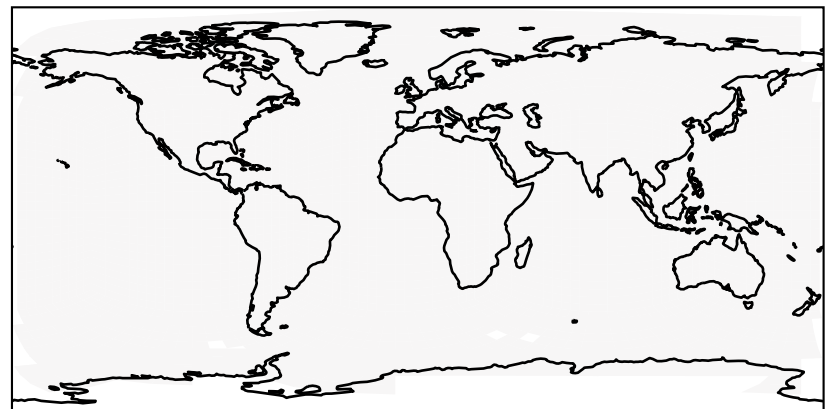
Difference
Dev - Ref, Restricted Range [5%,95%]



Ratio
Dev/Ref, Dynamic Range

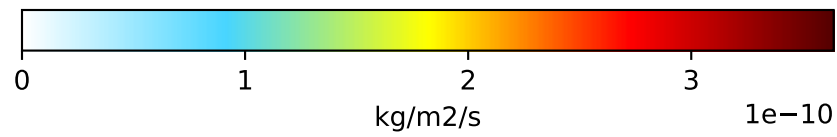
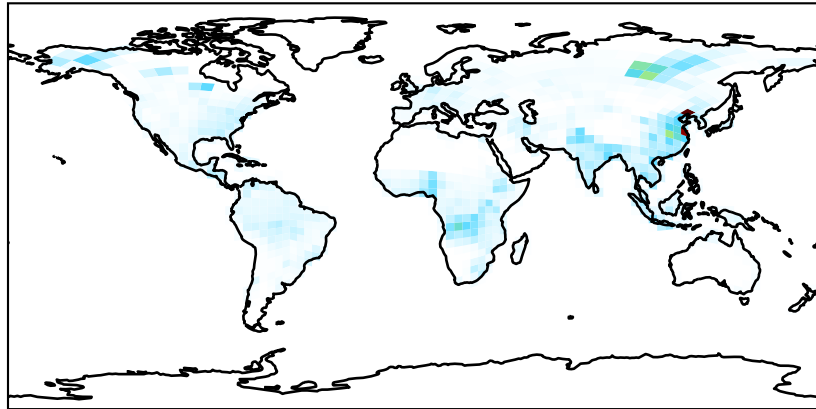


Ratio
Dev/Ref, Fixed Range

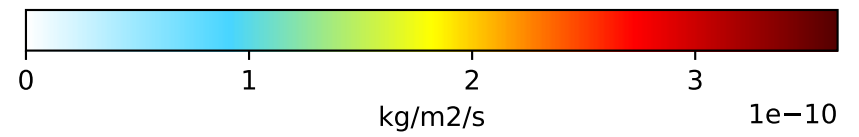
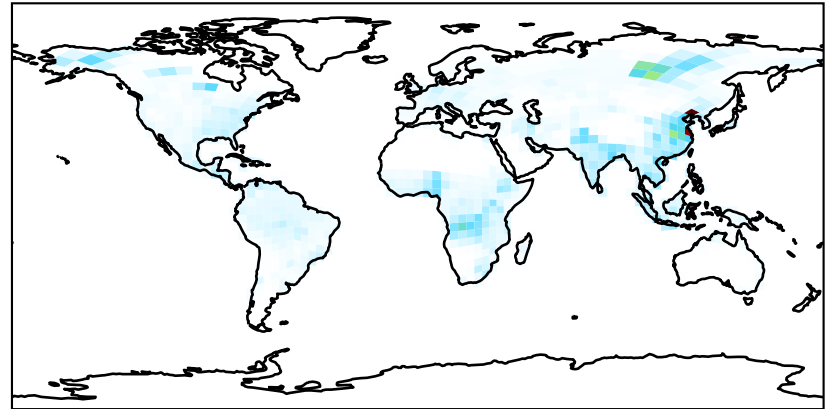


EmisSOAP_Total

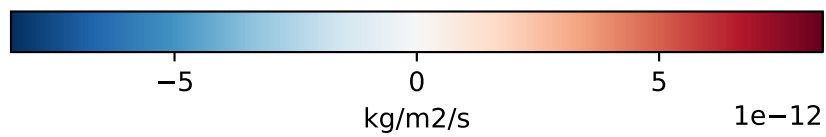
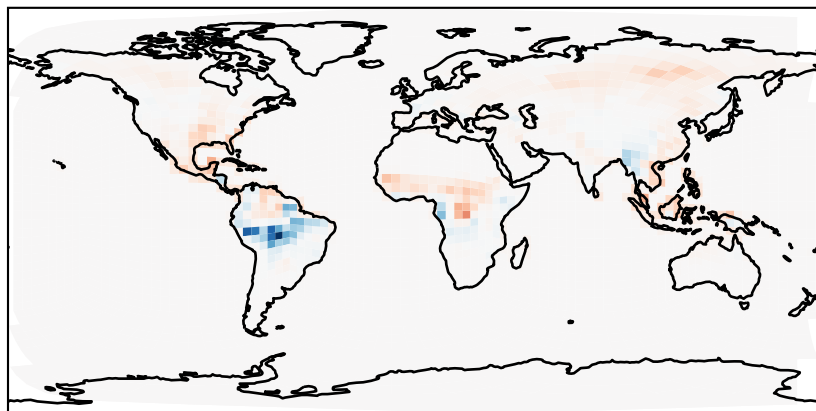
GCHP_14.2.0_MERRA2 (Ref)
c24



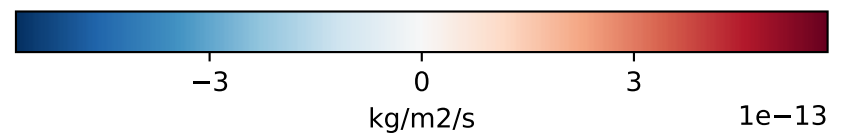
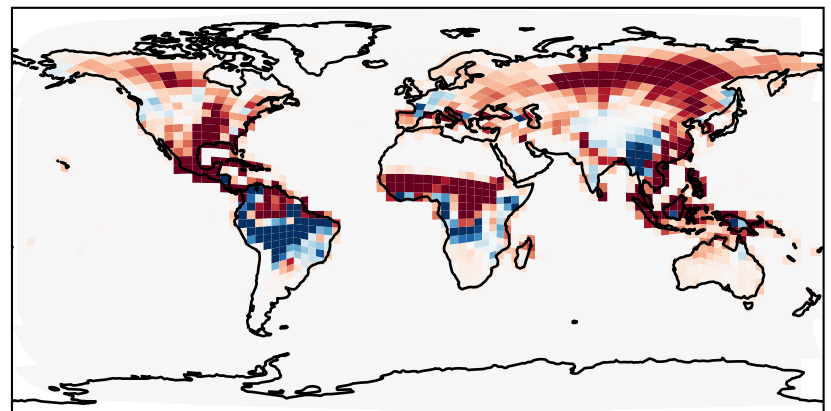
GCHP_14.2.0_GEOS-IT (Dev)
c24



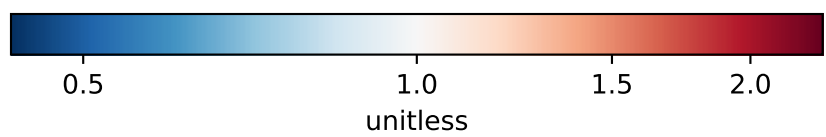
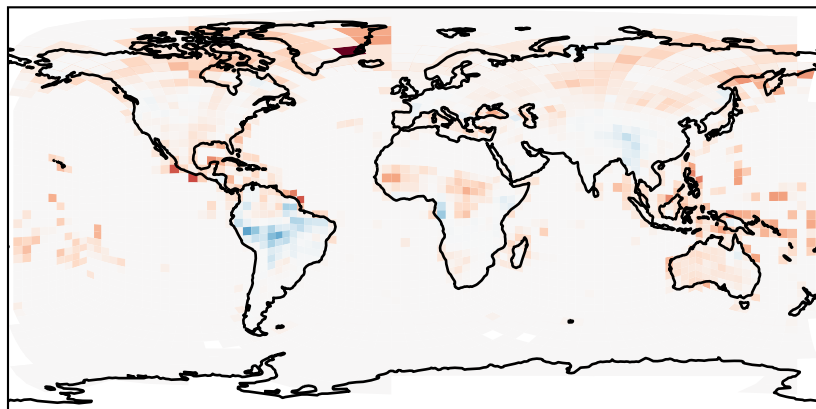
Difference
Dev - Ref, Dynamic Range



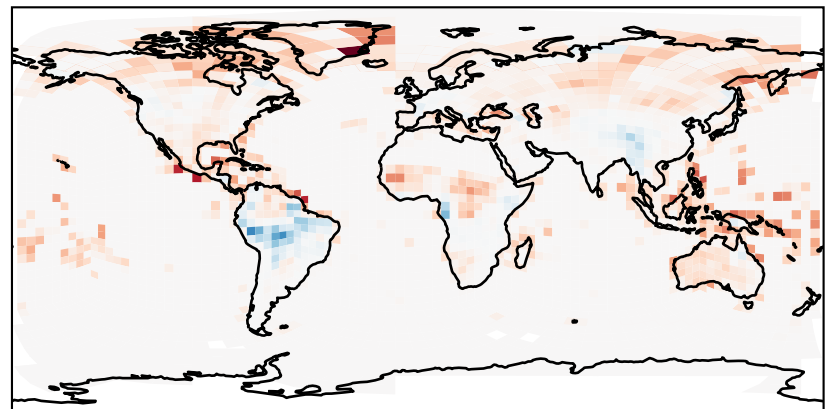
Difference
Dev - Ref, Restricted Range [5%,95%]



Ratio
Dev/Ref, Dynamic Range

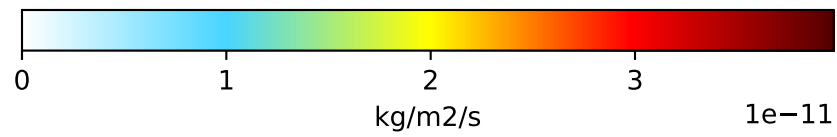
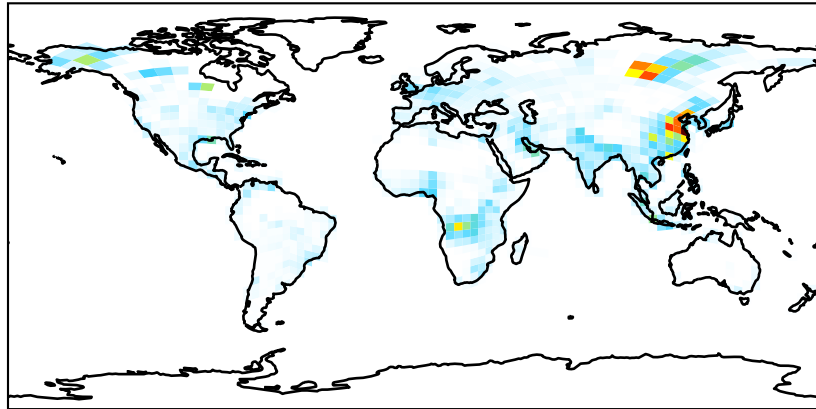


Ratio
Dev/Ref, Fixed Range

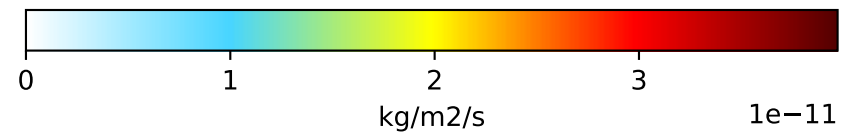
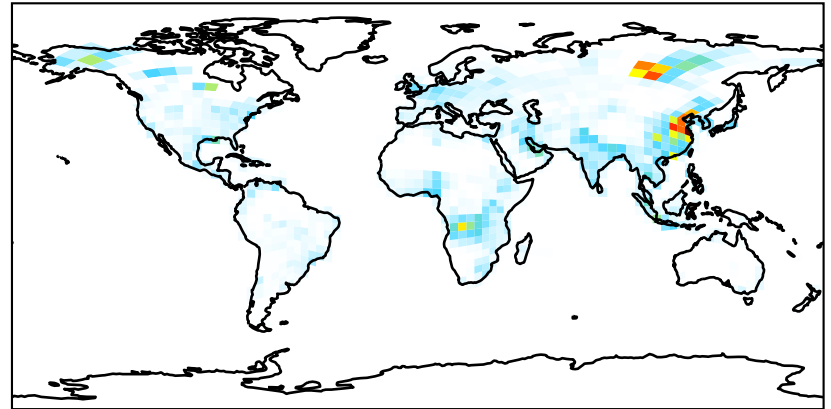


EmisTOLU_Total

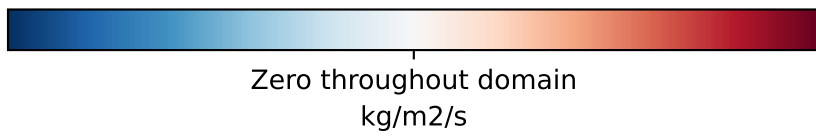
GCHP_14.2.0_MERRA2 (Ref)
c24



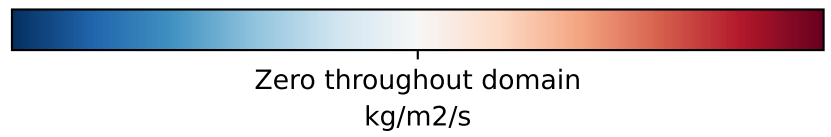
GCHP_14.2.0_GEOS-IT (Dev)
c24



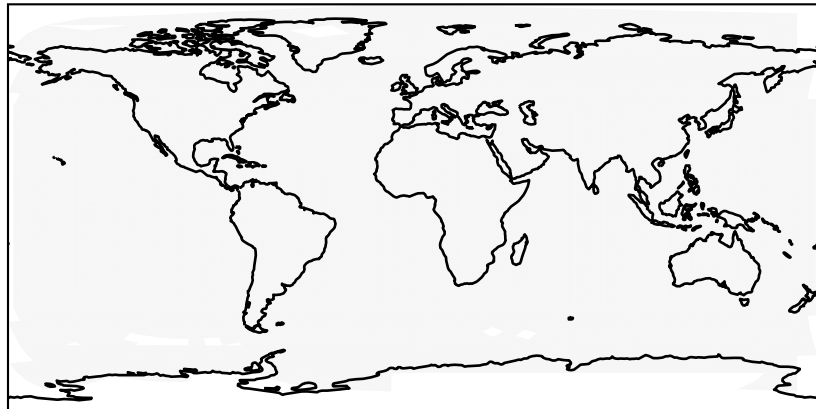
Difference
Dev - Ref, Dynamic Range



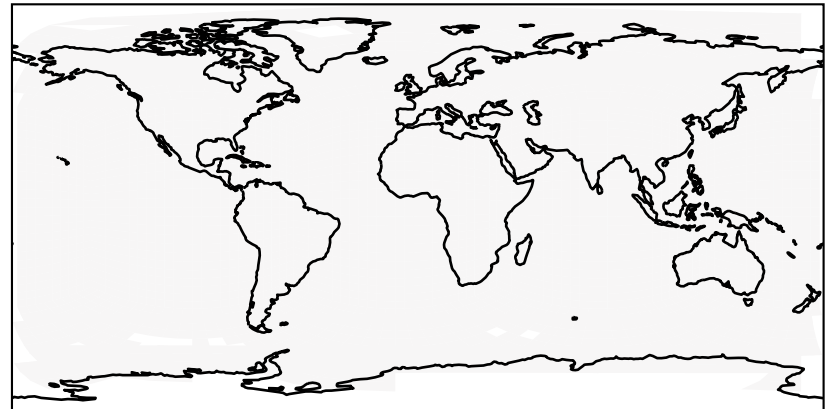
Difference
Dev - Ref, Restricted Range [5%,95%]



Ratio
Dev/Ref, Dynamic Range

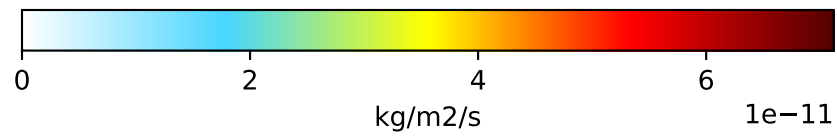
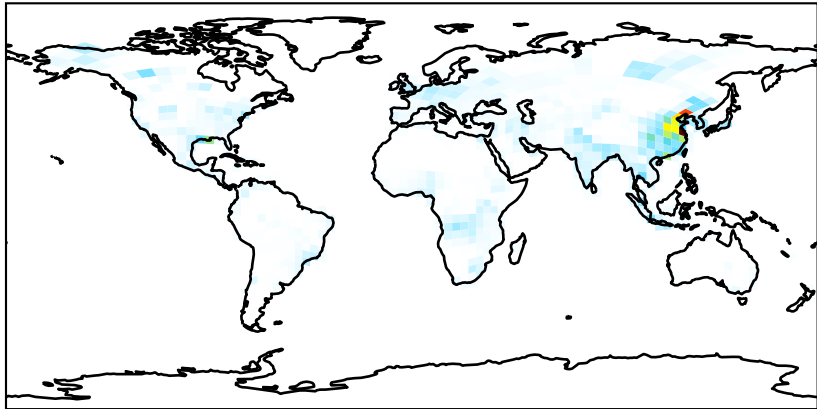


Ratio
Dev/Ref, Fixed Range

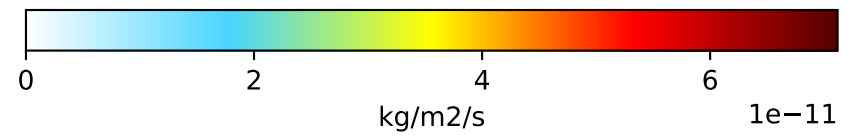
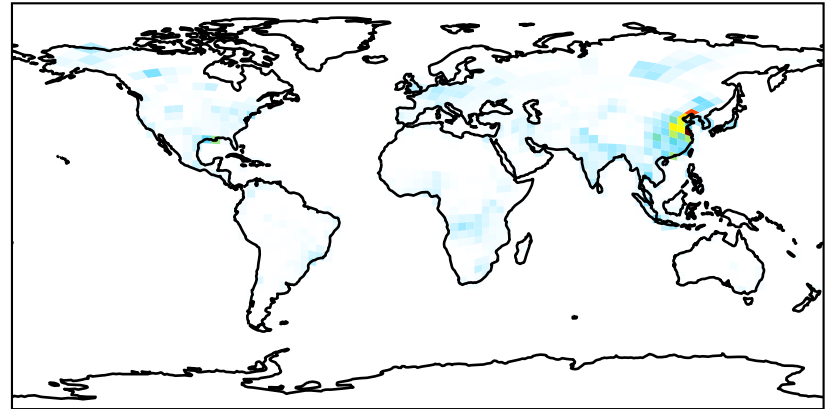


EmisXYLE_Total

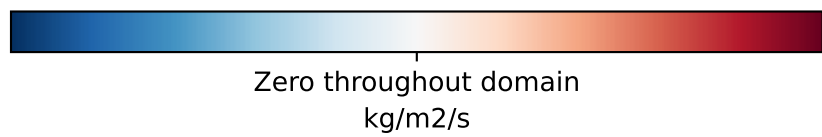
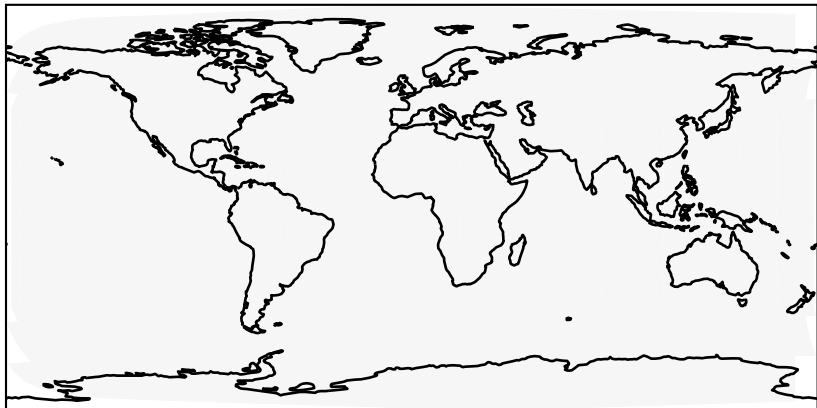
GCHP_14.2.0_MERRA2 (Ref)
c24



GCHP_14.2.0_GEOS-IT (Dev)
c24



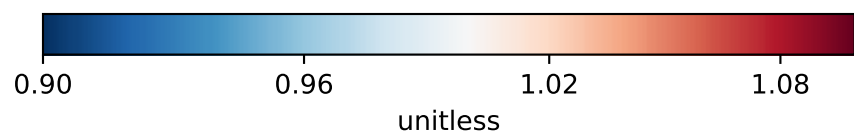
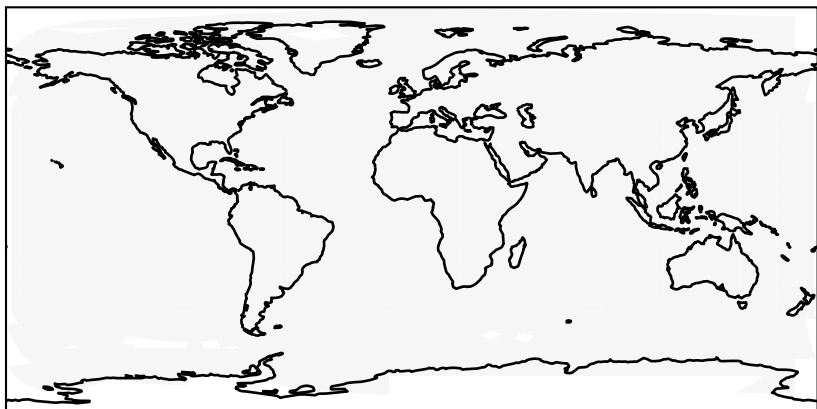
Difference
Dev - Ref, Dynamic Range



Difference
Dev - Ref, Restricted Range [5%,95%]



Ratio
Dev/Ref, Dynamic Range



Ratio
Dev/Ref, Fixed Range

